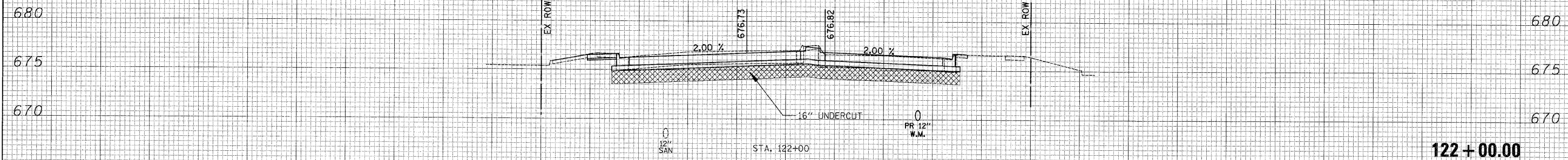


DATE _____
 BY _____
 SURVEYED _____
 PLOTTED _____
 TEMPLATE _____
 AREAS _____
 AREAS CHECKED _____
 NO. _____

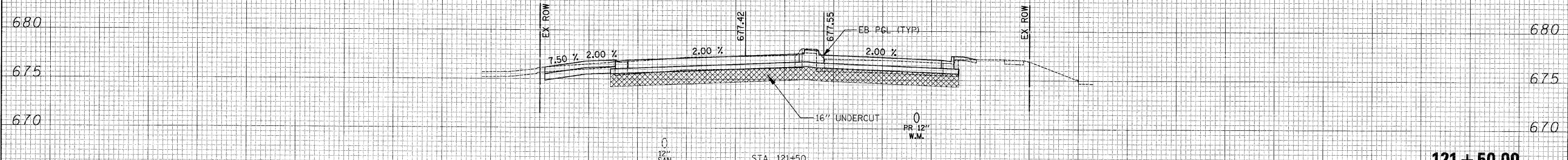
DATE _____
 BY _____
 SURVEYED _____
 PLOTTED _____
 TEMPLATE _____
 AREAS _____
 AREAS CHECKED _____
 NO. _____

150 140 130 120 110 100 90 80 70 60 50 40 30 20 10 0 10 20 30 40 50 60 70 80 90 100 110 120 130 140 150



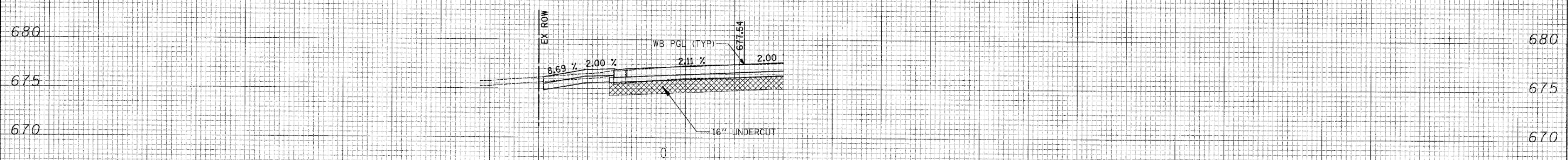
| | STAGE 1 | STAGE 2 | STAGE 3 |
|-------------------------------|---------|---------|---------|
| EARTH EXCAVATION (SQ FT) | 2.9 | 16.3 | 11.3 |
| EMBANKMENT REQUIRED (SQ FT) | 1.9 | 9.4 | 0 |
| REM & DISP UNSUITABLE (SQ FT) | 36.9 | 36.8 | 21.3 |

122 + 00.00



| | STAGE 1 | STAGE 2 | STAGE 3 |
|-------------------------------|---------|---------|---------|
| EARTH EXCAVATION (SQ FT) | 1.8 | 13.2 | 9.7 |
| EMBANKMENT REQUIRED (SQ FT) | 1.9 | 10.1 | 0 |
| REM & DISP UNSUITABLE (SQ FT) | 37.2 | 36.7 | 21.3 |

121 + 50.00



121 + 39.00

150 140 130 120 110 100 90 80 70 60 50 40 30 20 10 0 10 20 30 40 50 60 70 80 90 100 110 120 130 140 150

FILE NAME = J:\2362\cod\sheet\2362.xso.dgn
 USER NAME = djc
 PLOT SCALE = 10,0000' / IN.
 PLOT DATE = 10/22/2010

| | |
|-----------------|-----------|
| DESIGNED - BLG | REVISOR - |
| DRAWN - BLG | REVISOR - |
| CHECKED - DJK | REVISOR - |
| DATE - 10-22-10 | REVISOR - |

**STATE OF ILLINOIS
 DEPARTMENT OF TRANSPORTATION**

**GREENLEAF AVENUE
 CROSS SECTIONS**

SCALE: H: 1"=10' V: 1"=5' SHEET NO. 13 OF 20 SHEETS STA. 121+39.00 TO STA. 122+00.00

| F.A.P. RTE. | SECTION | COUNTY | TOTAL SHEETS | SHEET NO. |
|--|----------------|--------|--------------|-----------|
| 344 | 09-00056-00-CH | COOK | 111 | 104 |
| CONTRACT NO. 63527 | | | | |
| FED. ROAD DIST. NO. 1 ILLINOIS FED. AID PROJECT M-90036591 | | | | |