
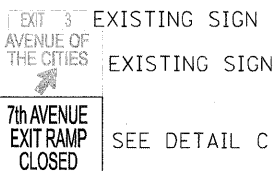
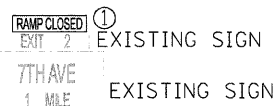
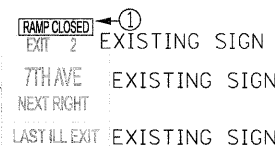
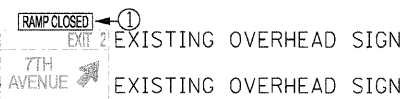
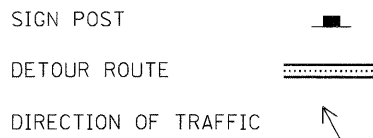


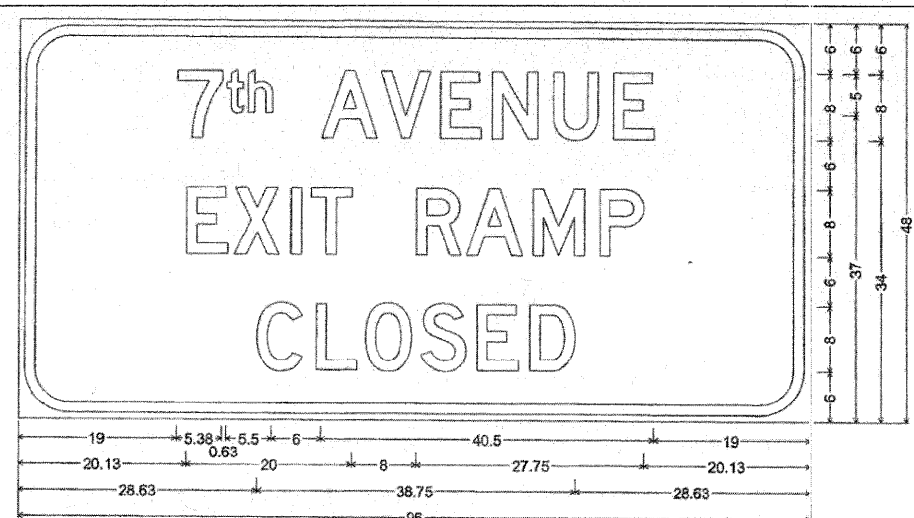
GENERAL NOTES

1. THERE ARE TO BE NO CLOSURES ON THE DETOUR ROUTE (19TH STREET) AT ANY TIME EITHER RAMP IS CLOSED TO TRAFFIC, EXCEPT AS NOTED IN THE SPECIAL PROVISIONS.
2. SIGN 1 IS REQUIRED ON ALL GUIDE SIGNS FOR THE CLOSED EXIT RAMP.
3. TWO CHANGEABLE MESSAGE BOARDS ARE REQUIRED A MINIMUM OF 2 WEEKS IN ADVANCE OF THE CLOSURES.
4. THE TEMPORARY CONCRETE BARRIER FOR THE 7TH AVENUE EXIT RAMP IS TO BE ANCHORED TO THE PAVEMENT FROM STA. 91+84 TO STA. 92+89.
5. TRAFFIC SIGNALS MAY HAVE TO BE REPHASD BY THE DEPARTMENT PRIOR TO THE DETOUR BEING SET. IMPACTS MAY INCLUDE LEFT TURN MOVEMENTS AT I-74 & 7TH AVE. AND RETIMING OF SIGNALS AT AVE. OF THE CITIES & 19TH STREET. NOTIFY SCOTT KULLERSTRAND (815-284-5468) OF THE ILLINOIS DEPARTMENT OF TRANSPORTATION, BUREAU OF OPERATIONS, AT LEAST TWO WEEKS IN ADVANCE OF REQUIRED DETOUR.
6. THE LOCATIONS OF THE DETOUR SIGNS SHOWN IN DETAIL C AND D ARE TO BE DETERMINED BY OPERATIONS.

LEGEND



CHANGEABLE MESSAGE SIGN FOR ADVANCED CLOSURE NOTICE

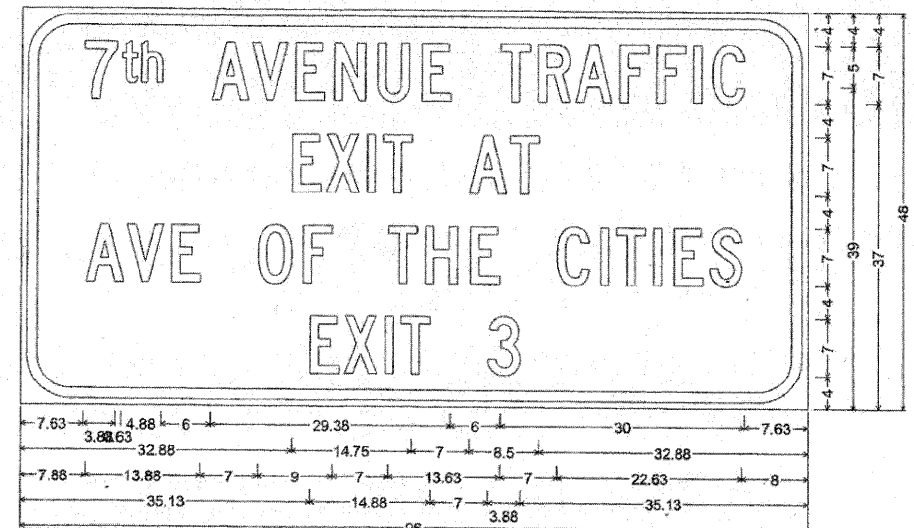


6.00" Radius, 1.25" Border, 0.75" Indent, Black on Orange;
7th" D 2K; "AVENUE" D 2K; "EXIT RAMP" D 2K; "CLOSED" D 2K;

Table of letter and object lefts.

T	S	H	A	V	E	N	U	E
19.00	25.00	27.50	36.50	43.75	51.00	57.38	64.75	72.00
E	X	I	T	R	A	M	P	
20.13	25.88	32.75	35.25	48.13	54.25	62.25	70.38	
C	L	O	S	E	D			
28.63	35.88	41.88	48.75	55.50	61.88			

DETAIL C

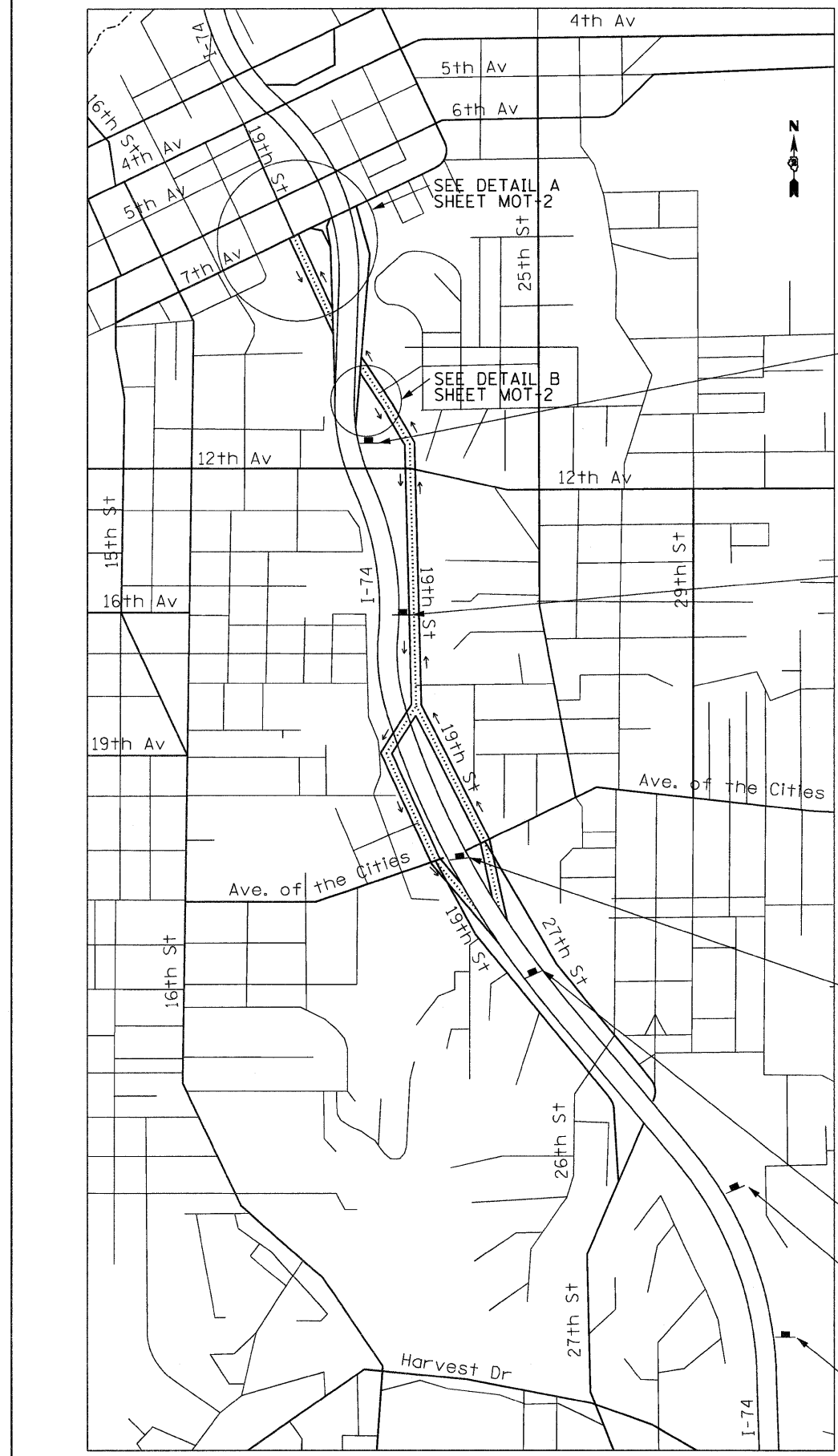


6.00" Radius, 1.25" Border, 0.75" Indent, Black on Orange;
7th" C 2K; "AVENUE" C 2K; "TRAFFIC" C 2K; "EXIT AT" C 2K; "AVE OF THE CITIES" C 2K; "EXIT 3" C 2K;

Table of letter and object lefts.

T	S	H	A	V	E	N	U	E	T	R	A	M	P	E	X	I	T	A	T	A	V	E	O	F	T	H	E	C	I	T	I	E	S	
7.63	12.13	14.38	23.00	27.88	33.25	38.00	43.38	48.88	58.50	63.00	67.50	73.00	77.50	82.13	84.50																			
E	X	I	T	A	T																													
32.88	37.00	42.13	44.13	54.63	59.63																													
A	V	E	O	F	T	H	E	C	I	T	I	E	S																					
7.88	12.88	18.13	28.75	34.25	44.88	49.38	54.88	65.38	70.75	72.63	77.25	79.75	84.13																					
E	X	I	T																															
35.13	39.38	44.38	46.38	57.00																														

DETAIL D



FILE NAME = P:_2009\C9494100\Cadd\Task1\Cv1\Sheet	USER NAME = ogensch files\MOT01.dgn	DESIGNED - AEG	REVISED -
	PLOT SCALE = 1/8"=1'-0"	DRAWN - AEG	REVISED -
	PLOT DATE = 11/9/2010	CHECKED - TAI	REVISED -
		DATE - 10/29/10	REVISED -

STATE OF ILLINOIS
DEPARTMENT OF TRANSPORTATION

MAINTENANCE OF TRAFFIC -
DETOUR ROUTE AND GENERAL NOTES

SCALE: N.T.S. SHEET NO. OF SHEETS STA. TO STA.

F.A.I. RTE. 74	SECTION (B1-IHBID)	COUNTY ROCK ISLAND	TOTAL SHEETS 78	SHEET NO. 11
CONTRACT NO. 64095				
FED. RD/D. DIST. NO. ILLINOIS FED. AID PROJECT				

JACOBS

MOT-1