
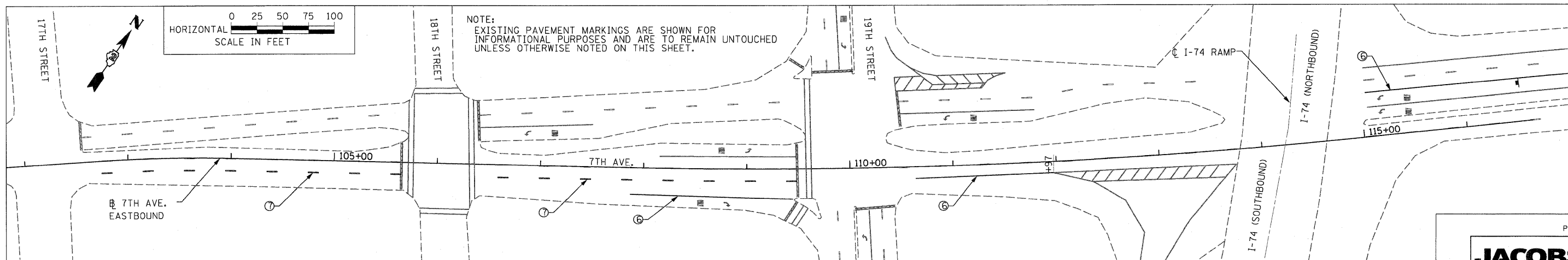
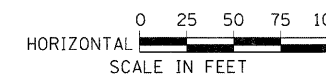
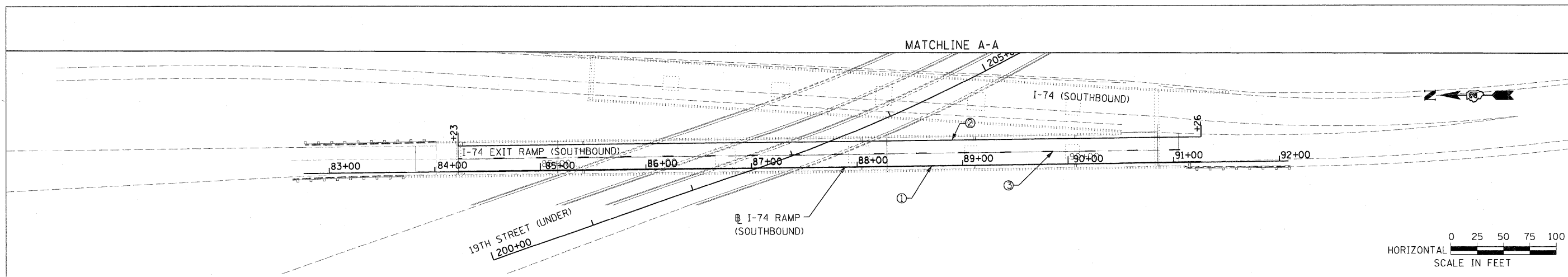
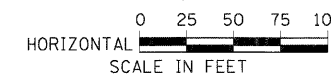
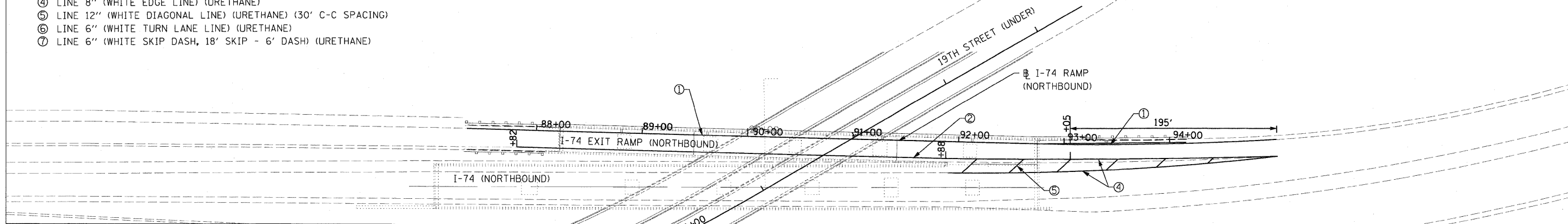


**LEGEND**

- ① LINE 4" (WHITE EDGE LINE) (URETHANE)
- ② LINE 4" (YELLOW EDGE LINE) (URETHANE)
- ③ LINE 6" (WHITE SKIP DASH, 30' SKIP - 10' DASH) (URETHANE)
- ④ LINE 8" (WHITE EDGE LINE) (URETHANE)
- ⑤ LINE 12" (WHITE DIAGONAL LINE) (URETHANE) (30' C-C SPACING)
- ⑥ LINE 6" (WHITE TURN LANE LINE) (URETHANE)
- ⑦ LINE 6" (WHITE SKIP DASH, 18' SKIP - 6' DASH) (URETHANE)



NOTE:  
EXISTING PAVEMENT MARKINGS ARE SHOWN FOR  
INFORMATIONAL PURPOSES AND ARE TO REMAIN UNTOUCHED  
UNLESS OTHERWISE NOTED ON THIS SHEET.

PMK-1

**JACOBS**

FILE NAME = P:\_2009\C9X94\00\Cadd\Task\Civil\Sheet	USER NAME = ogensch Files\PAV01.dgn	DESIGNED - AEG	REVISED -
PLOT SCALE = 8(MS_PLT_SCALE)	PLOT DATE = 10/28/2010	DRAWN - MJJ	REVISED -
		CHECKED - TAI	REVISED -
		DATE - 10/29/10	REVISED -

**STATE OF ILLINOIS  
DEPARTMENT OF TRANSPORTATION**

**PAVEMENT MARKINGS**

SCALE: 100'-1" SHEET NO. OF SHEETS STA. TO STA.

F.A.I. RTE.	SECTION	COUNTY	TOTAL SHEETS	SHEET NO.
74	(81-1HB)	ROCK ISLAND	78	13
CONTRACT NO. 64D95				
FED. ROAD DIST. NO. ILLINOIS FED. AID PROJECT				