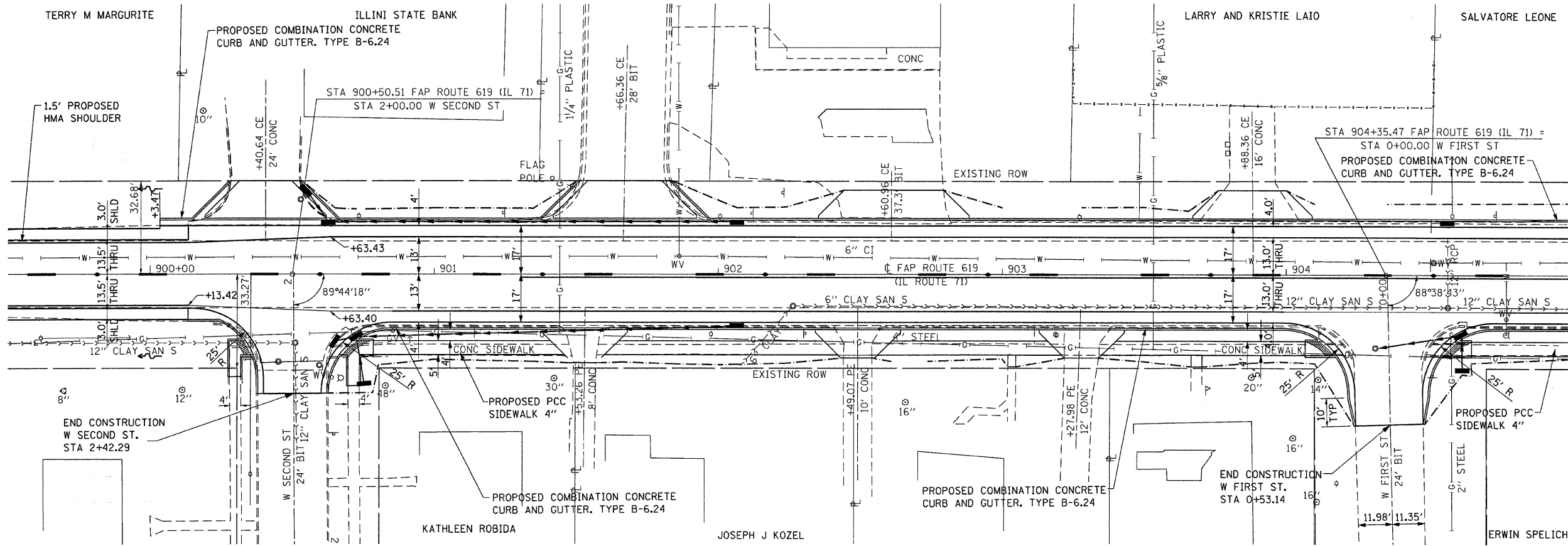


F.A.P. RTE.	SECTION	COUNTY	TOTAL SHEETS	SHEET NO.
619	70 RS-5 & I	LASALLE	214	39
STA. 899+50.00		TO STA. 905+00.00		
FED. ROAD DIST. NO. 3		ILLINOIS		FED. AID PROJECT

FOR DRAINAGE DETAILS  
SEE DRAINAGE PLAN AND  
DRAINAGE PROFILE SHEETS

DATE	BY

DATE	BY

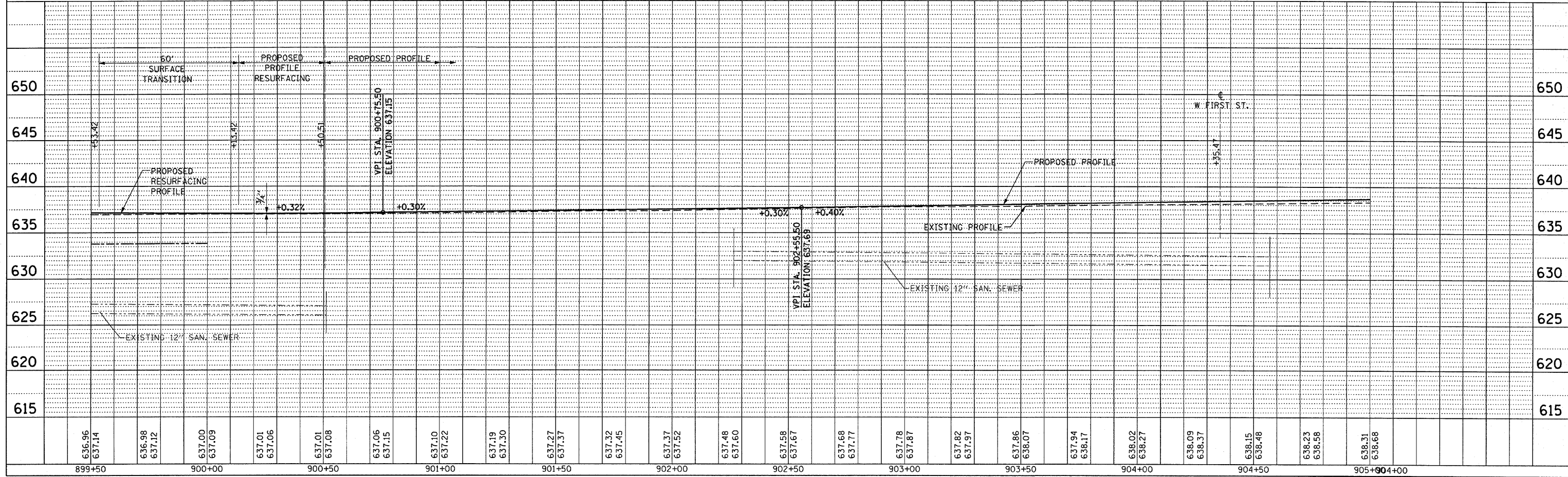
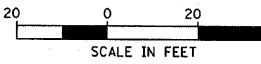


MATCH LINE STA 905+00.00

DETECTABLE WARNINGS

BENCHMARKS  
CHISLED "X" ON N.W. BOLT  
TOP RIM OF FIRE HYDRANT  
STA 900+68.00, 37.0' RT  
ELEV 638.64

RAILROAD SPIKE IN POWER POLE  
STA 904+58.00, 20' RT  
ELEV 639.09



PLAN & PROFILE, FAP ROUTE 619 (IL 71) STA. 899+50.00 TO STA. 905+00.00