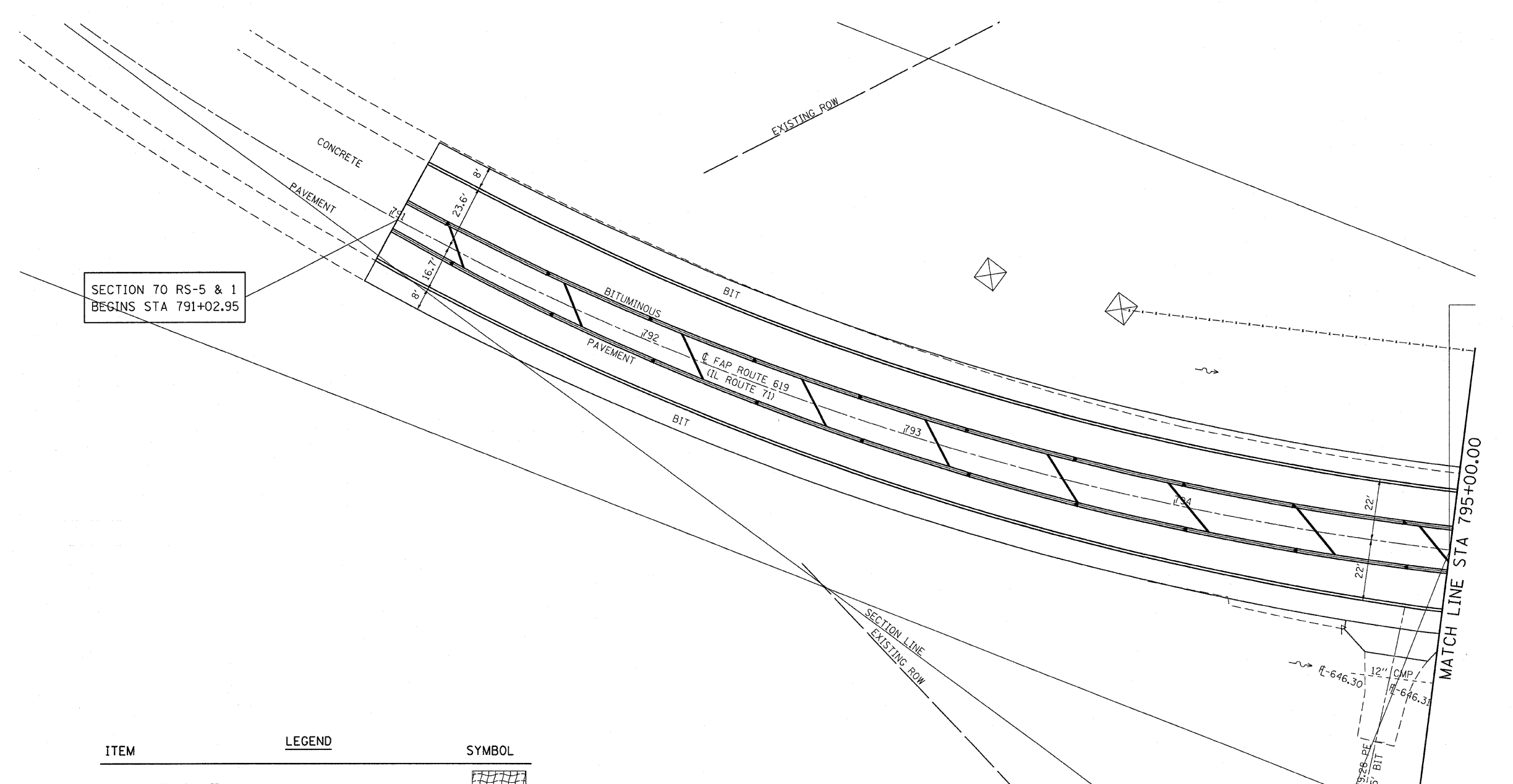

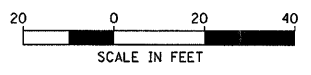


F.A.P. RTE.	SECTION	COUNTY	TOTAL SHEETS	SHEET NO.
619	70 RS-5 & I	LASALLE	214	61
STA. 800+50.00		TO STA. 806+00.00		
FED. ROAD DIST. NO. 3		ILLINOIS	FED. AID PROJECT	



SECTION 70 RS-5 & 1
BEGINS STA 791+02.95

ITEM	LEGEND	SYMBOL
EROSION CONTROL BLANKET		
TEMPORARY DITCH CHECKS		
PERIMETER EROSION BARRIER		
SUMMIT		
ROADWAY DITCH FLOW		
INLET AND PIPE PROTECTION		
ITEM PLACED AT BEGINNING OF CONSTRUCTION (REQUIREMENT)		
SEDIMENT BASIN		



REVISIONS	
NAME	DATE

ILLINOIS DEPARTMENT OF TRANSPORTATION
EROSION CONTROL
FAP ROUTE 619 (IL ROUTE 71 / 351)
SECTION NO. 70 RS-5 & 1
LASALLE COUNTY

SCALE: VERT. _____
HORIZ. _____
DATE _____

DRAWN BY BANDY
CHECKED BY STEUART