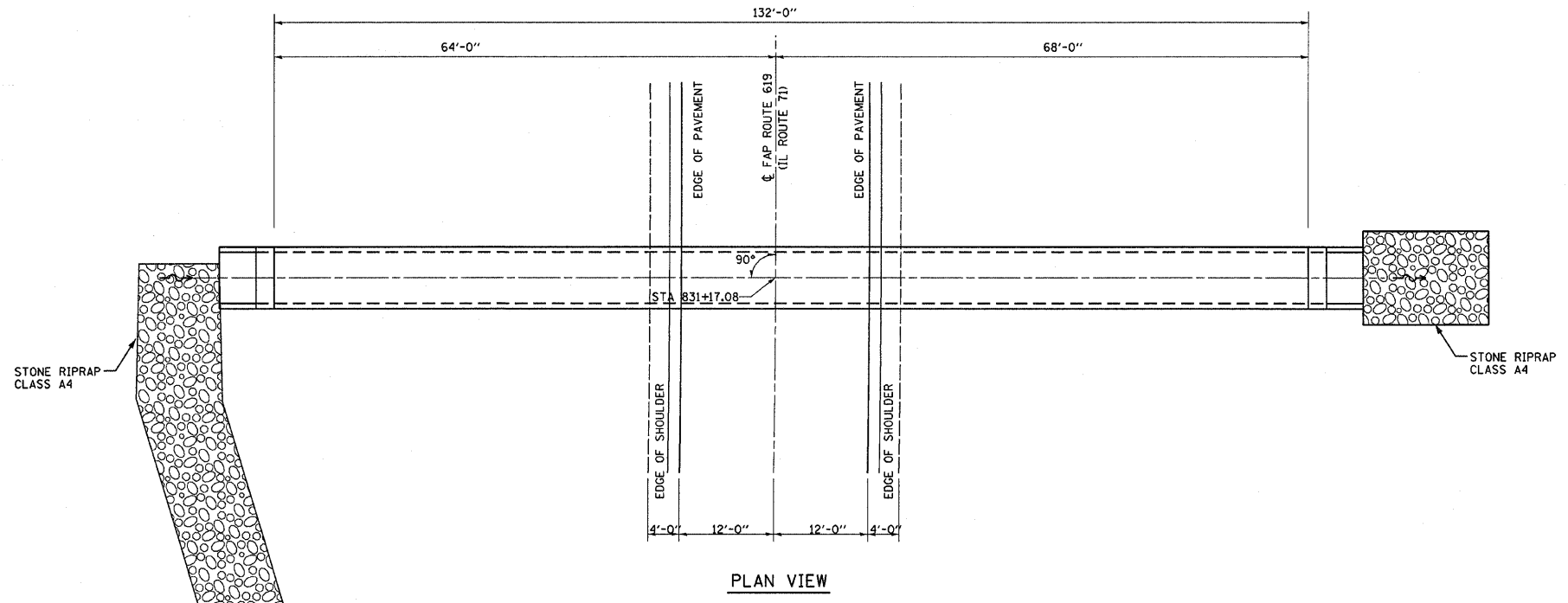
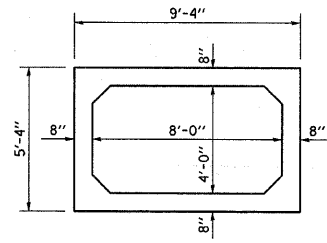
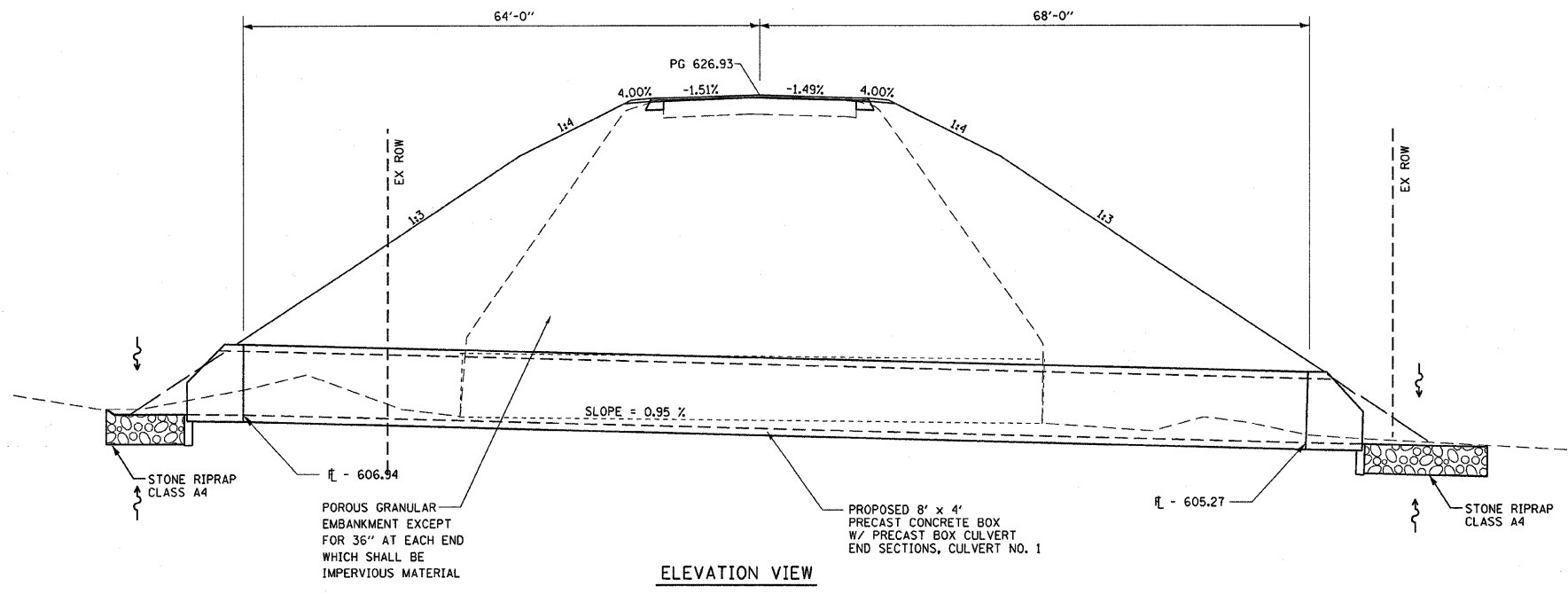


F.A. RTE.	SECTION	COUNTY	TOTAL SHEETS	SHEET NO.
619	70 RS-5 & I	LASALLE	214	104
STA.		TO STA.		
FED. ROAD DIST. NO.	ILLINOIS	FED. AID PROJECT		



PLOT DATE = Aug 23 2010 - 02:02:59 PM
 FILE NAME = I:\projects\bergentino\619\619\cvt\cvt.dgn
 PLOT SCALE = 50.0000 / IN
 USER NAME = bergentino

REVISIONS	
NAME	DATE

ILLINOIS DEPARTMENT OF TRANSPORTATION
8' X 4' PRECAST CONCRETE BOX CULVERT DETAILS STA 831+17.08
 FAP 619 (IL ROUTE 71/351)
 SECTION NO. 70 RS-5 & I
 LASALLE COUNTY
 SCALE: VERT. DRAWN BY BANDY
 HORIZ. CHECKED BY STEUART
 DATE