

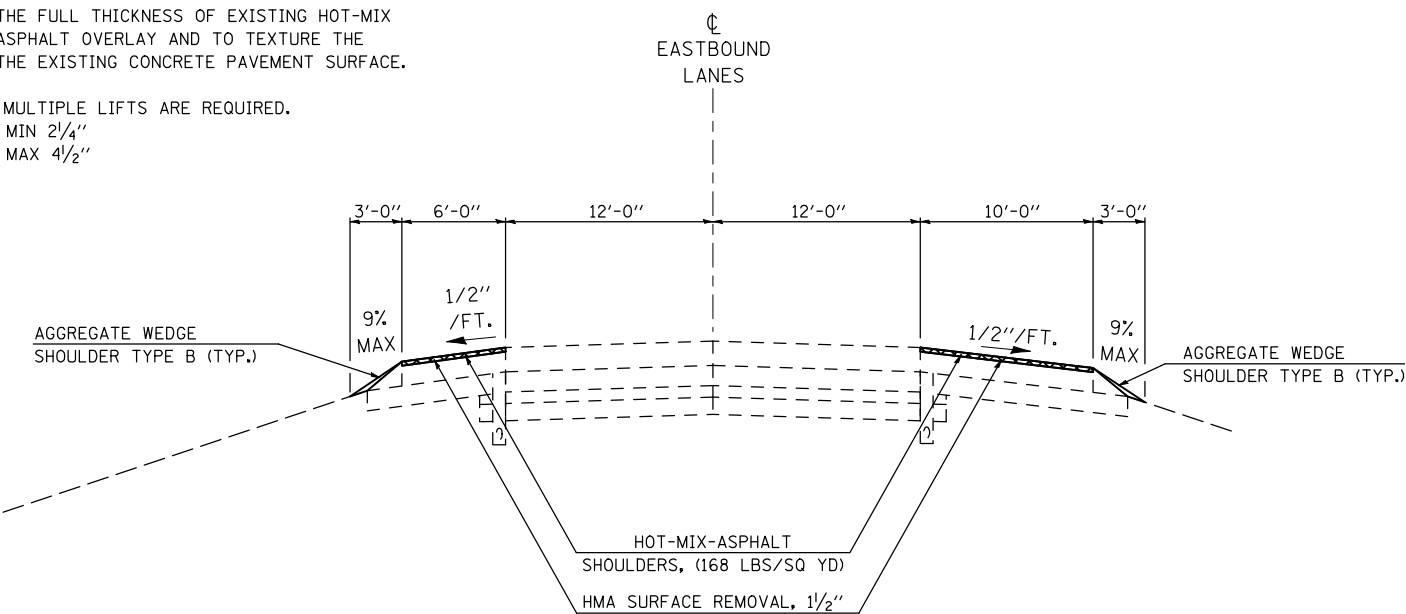
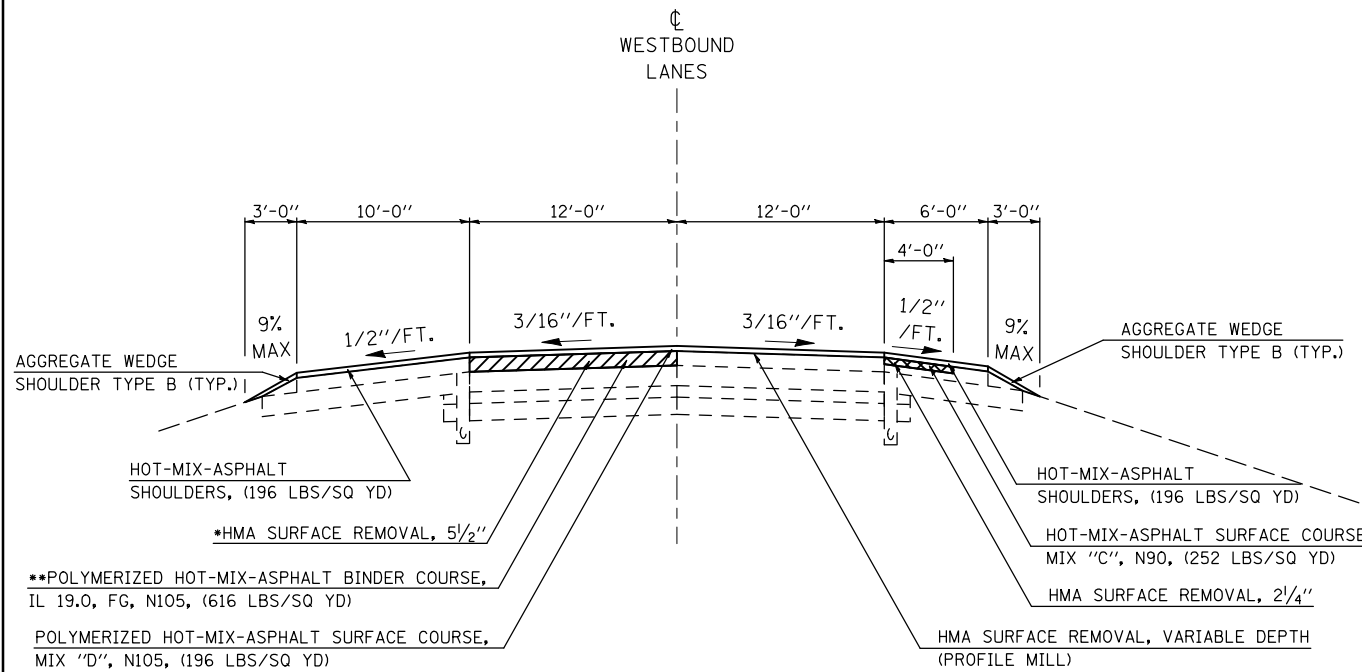
PROPOSED TYPICAL CROSS SECTION 8

WESTBOUND LANES
 STATION TO STATION
 918+50.00 TO 1037+74.25

EASTBOUND LANES
 STATION TO STATION
 918+50.00 TO 1037+74.25

NOTES:

- * FULL DEPTH SURFACE REMOVAL:
 THE SPECIFIED DEPTH IS INTENDED TO REMOVE THE FULL THICKNESS OF EXISTING HOT-MIX ASPHALT OVERLAY AND TO TEXTURE THE EXISTING CONCRETE PAVEMENT SURFACE.
- ** MULTIPLE LIFTS ARE REQUIRED.
 MIN 2 1/4"
 MAX 4 1/2"



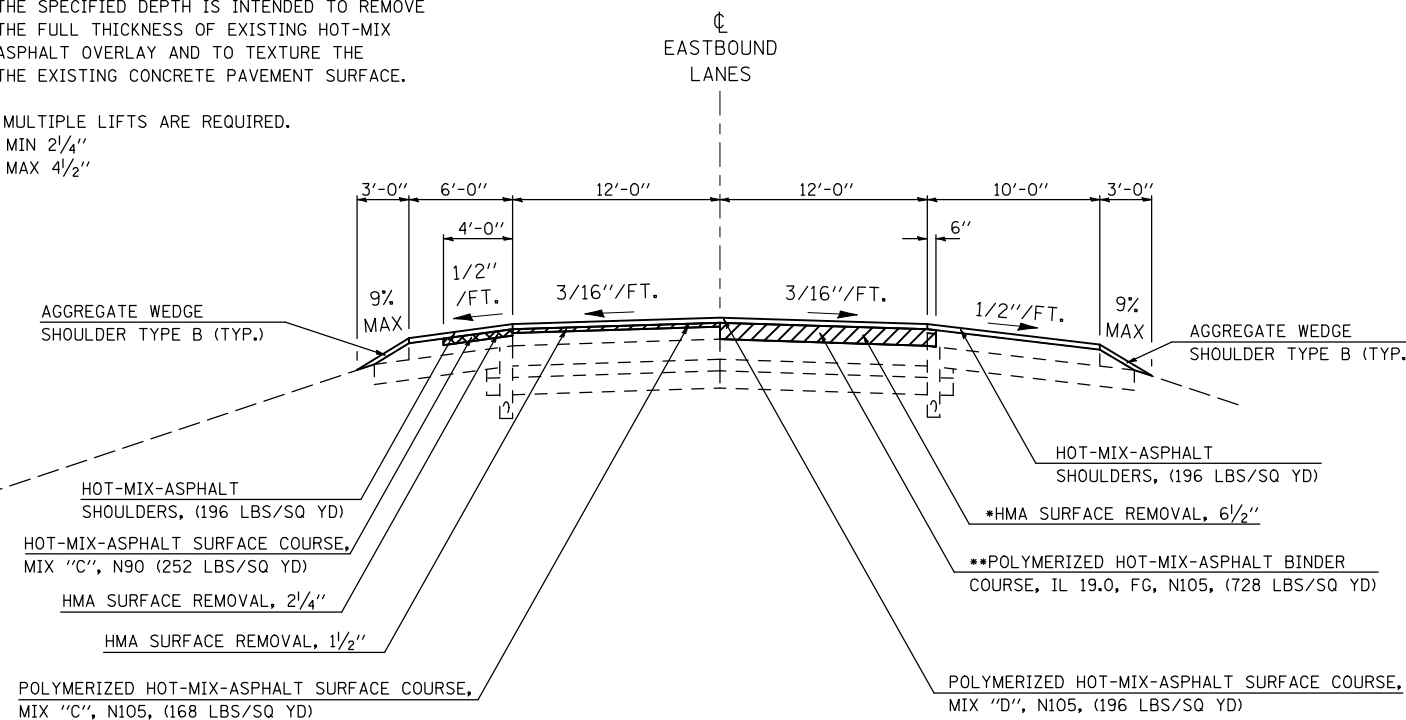
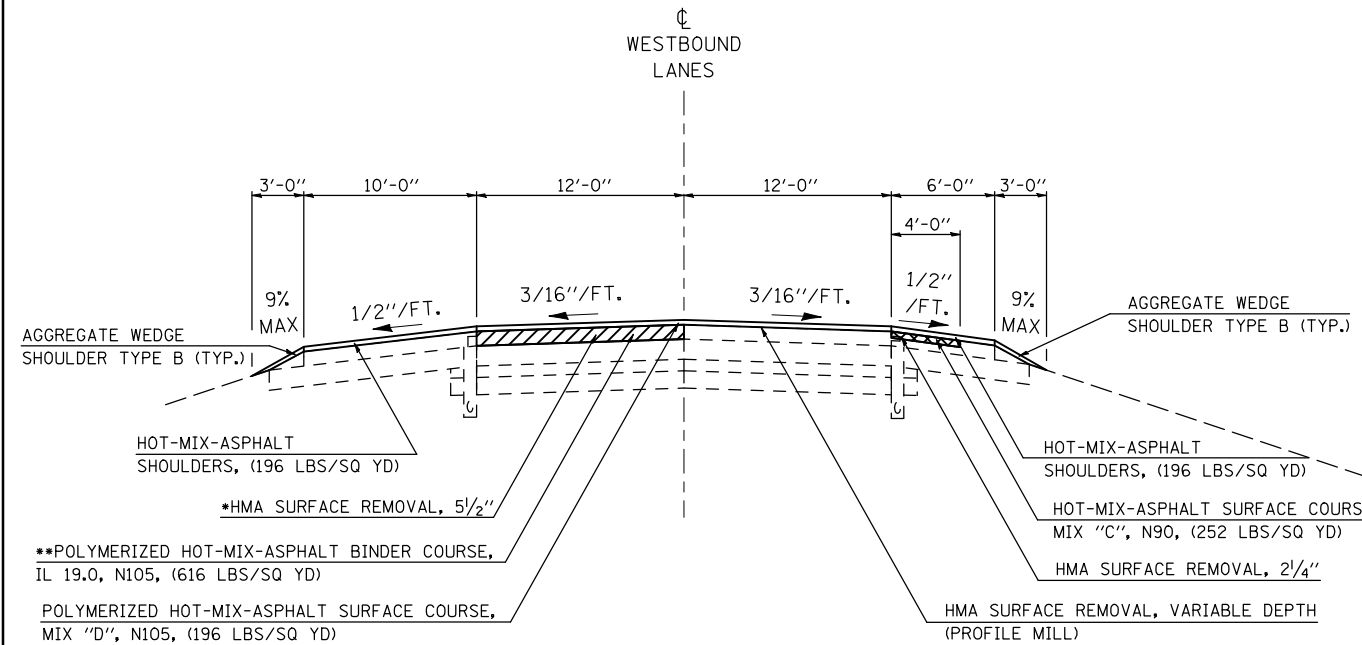
PROPOSED TYPICAL CROSS SECTION 9

WESTBOUND LANES
 STATION TO STATION
 1037+74.25 TO 1040+25.75 (OMISSION SN 057-0126)
 1040+25.75 TO 1111+00.00

EASTBOUND LANES
 STATION TO STATION
 1037+74.25 TO 1040+25.25 (OMISSION SN 057-0125)
 1040+25.25 TO 1111+00.00

NOTES:

- * FULL DEPTH SURFACE REMOVAL:
 THE SPECIFIED DEPTH IS INTENDED TO REMOVE THE FULL THICKNESS OF EXISTING HOT-MIX ASPHALT OVERLAY AND TO TEXTURE THE EXISTING CONCRETE PAVEMENT SURFACE.
- ** MULTIPLE LIFTS ARE REQUIRED.
 MIN 2 1/4"
 MAX 4 1/2"



FILE NAME =	USER NAME = hoganbj	DESIGNED -	REVISED - BJH 8/10/2010
et:\pwork\pwork\hoganbj\d0158340\0570126\50-sh-typical.dgn		DRAWN -	REVISED - BJH 8/12/2010
PLOT SCALE = 100.0000' / IN.		CHECKED -	REVISED -
PLOT DATE = 10/21/2010		DATE -	REVISED -

**STATE OF ILLINOIS
 DEPARTMENT OF TRANSPORTATION**

PROPOSED TYPICAL SECTIONS

SCALE: SHEET NO. OF SHEETS STA. TO STA.

F.A.I. RTE.	SECTION	COUNTY	TOTAL SHEETS	SHEET NO.
74	(57-20(1),21,22)RS-3	MCLEAN	150	26
CONTRACT NO. 70550				
ILLINOIS FED. AID PROJECT				