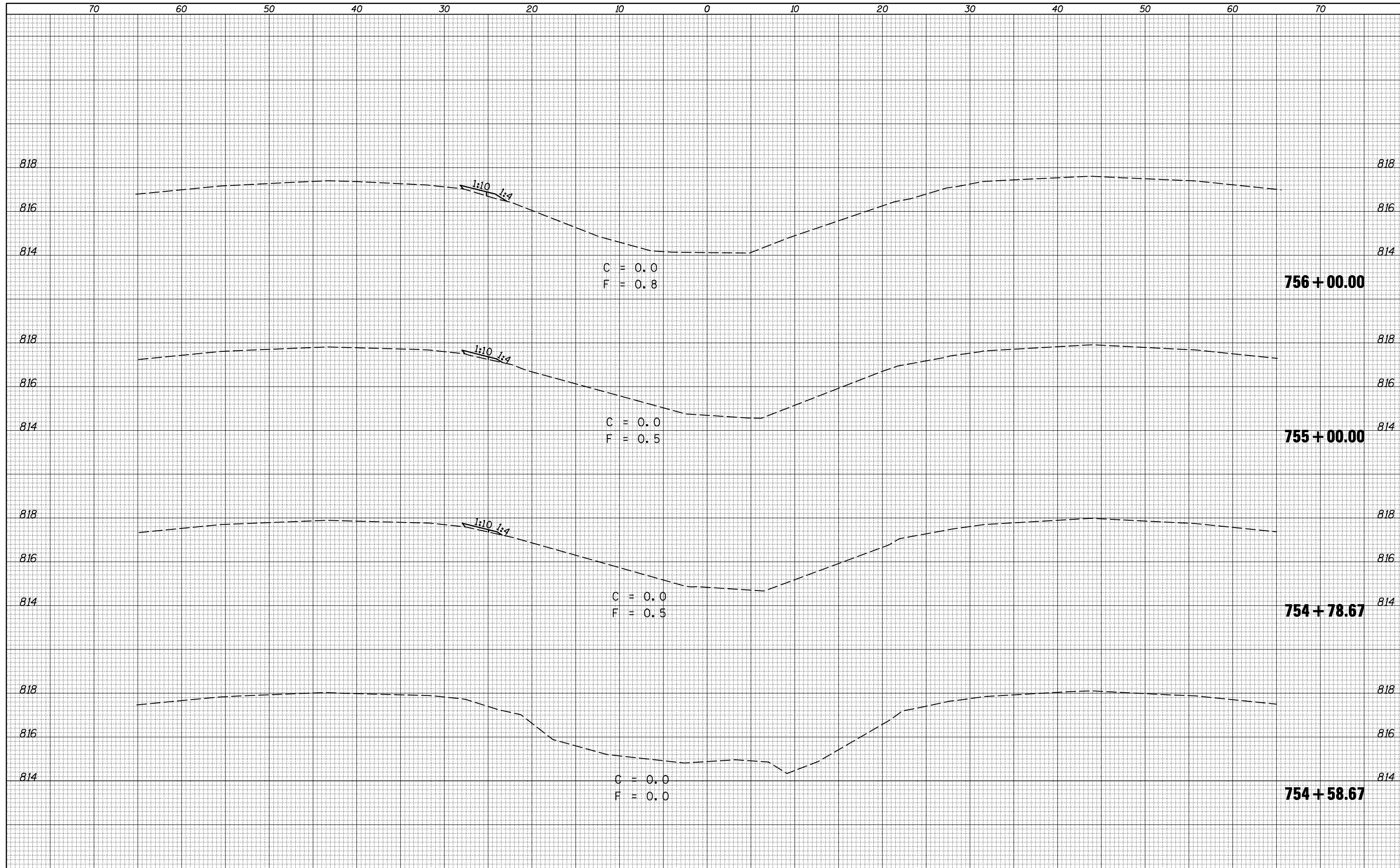


DATE	
BY	
SURVEYED	
PLOTTED	
TEMPLATE	
AREAS	
CHECKED	
FINAL SURVEY	
NOTE BOOK	
NO.	

DATE	
BY	
SURVEYED	
PLOTTED	
TEMPLATE	
AREAS	
CHECKED	
ORIGINAL SURVEY	
NOTE BOOK	
NO.	



FILE NAME = c:\pwwork\pwwork\hoganbj\d0239502\0570550-sh-XS-GR.754+58.dgn

USER NAME = hoganbj
 DESIGNED - BJM
 DRAWN -
 CHECKED -
 DATE - 09/14/10

REVISED -
 REVISED -
 REVISED -
 REVISED -

**STATE OF ILLINOIS
 DEPARTMENT OF TRANSPORTATION**

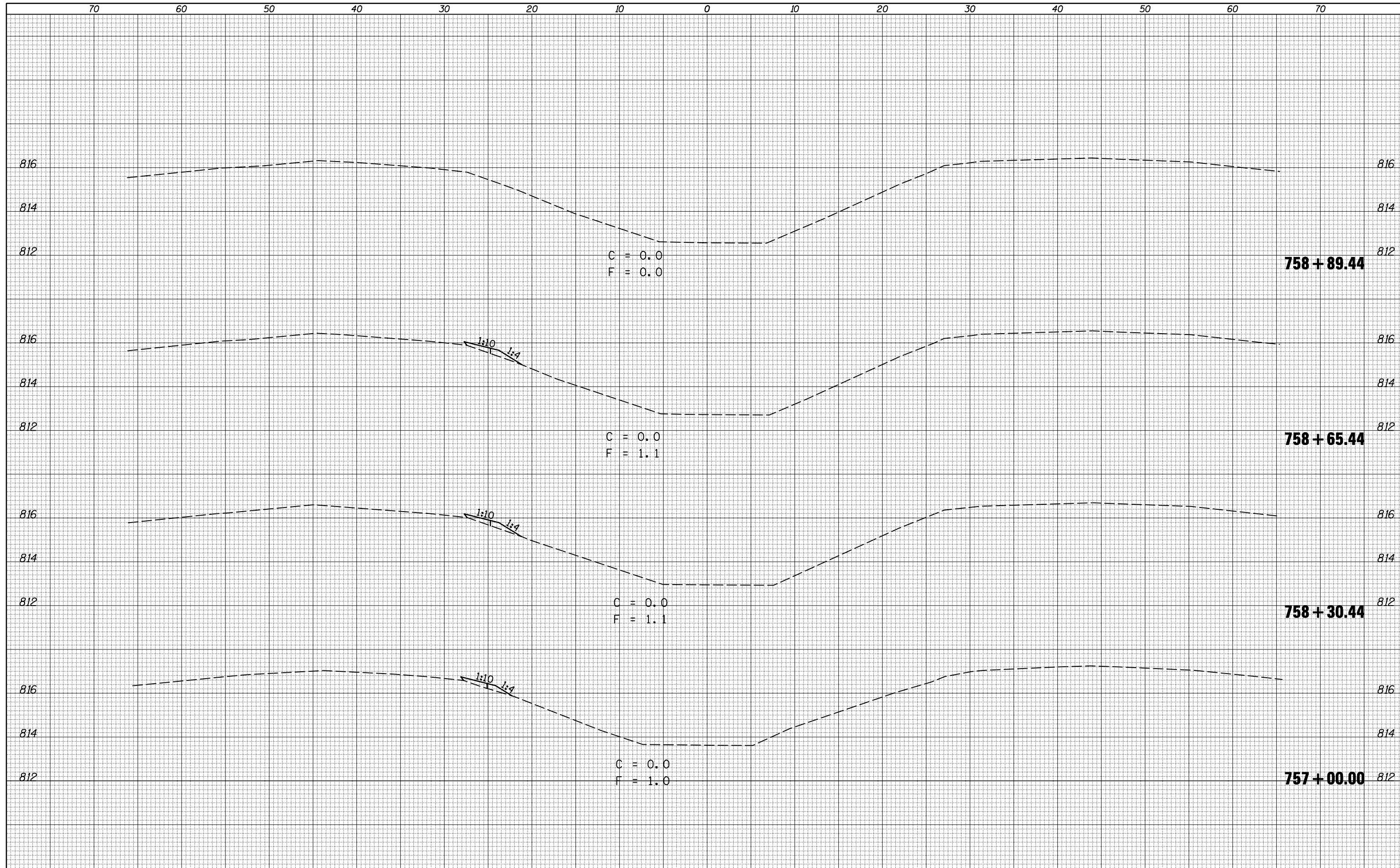
**W.B. INSIDE SHOULDER EARTHWORK
 FOR GUARDRAIL PLACEMENT**

SCALE: SHEET NO. 1 OF 2 SHEETS STA. 754+58.67 TO STA. 756+00.00

F.A.I. RTE.	SECTION	COUNTY	TOTAL SHEETS	SHEET NO.
74	(57-20(1),21,22)RS-3	McLean	150	102
CONTRACT NO. 70550			ILLINOIS FED. AID PROJECT	

DATE	
BY	
SURVEYED	
PLOTTED	
TEMPLATE	
AREAS	
CHECKED	
FINAL SURVEY	
NOTE BOOK	
NO.	

DATE	
BY	
SURVEYED	
PLOTTED	
TEMPLATE	
AREAS	
CHECKED	
ORIGINAL SURVEY	
NOTE BOOK	
NO.	



FILE NAME = c:\pwwork\pwwork\hoganbj\d0239502\0570550-sh-XS-GR.754+58.dgn

USER NAME = hoganbj
 DESIGNED - BJM
 DRAWN -
 CHECKED -
 DATE - 09/14/10

REVISED -
 REVISED -
 REVISED -
 REVISED -

**STATE OF ILLINOIS
 DEPARTMENT OF TRANSPORTATION**

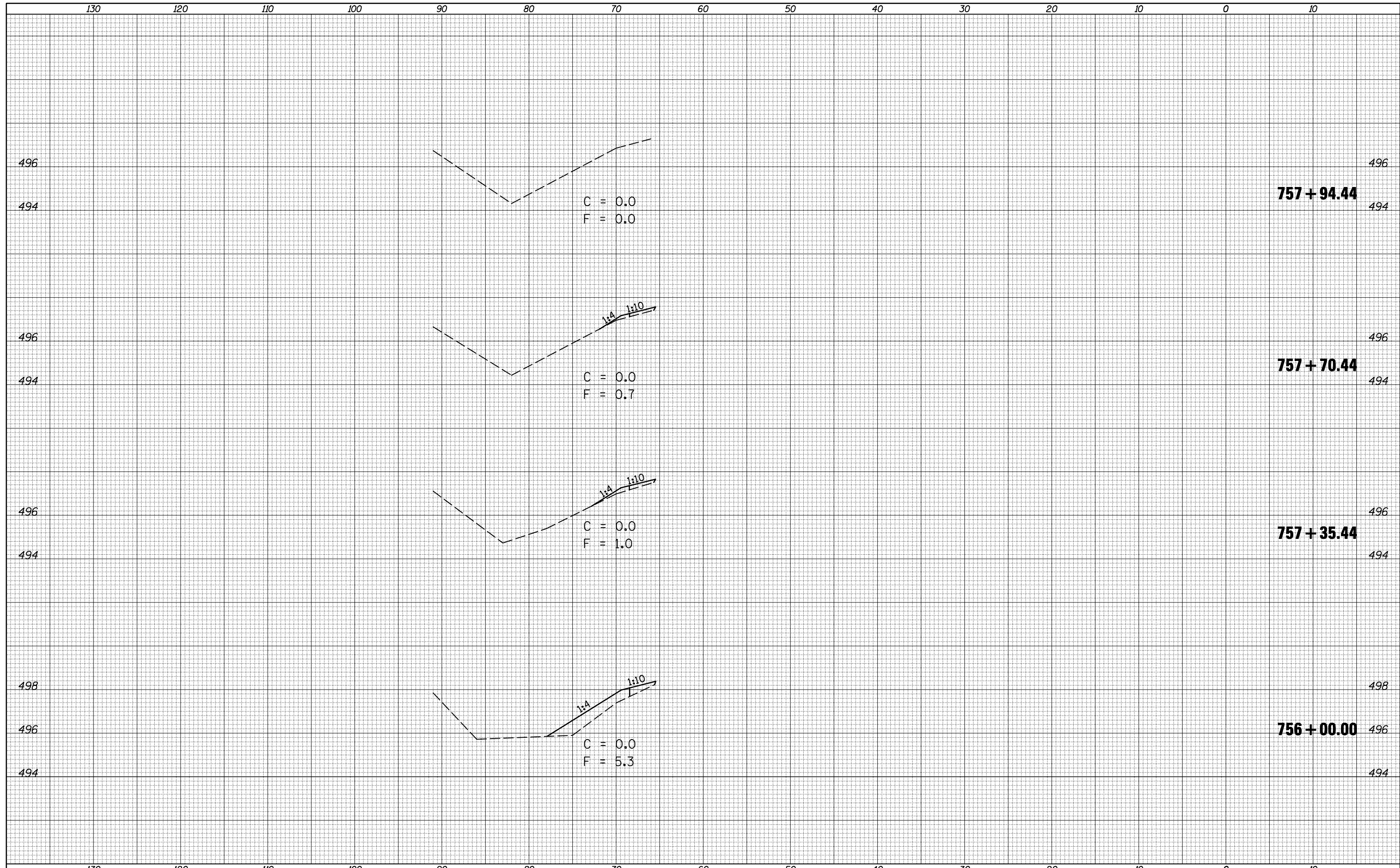
**W.B. INSIDE SHOULDER EARTHWORK
 FOR GUARDRAIL PLACEMENT**

SCALE: SHEET NO. 2 OF 2 SHEETS STA. 757+00.00 TO STA. 758+89.44

F.A.I. RTE.	SECTION	COUNTY	TOTAL SHEETS	SHEET NO.
74	(57-20(1),21,22)RS-3	McLean	150	103
CONTRACT NO. 70550			ILLINOIS FED. AID PROJECT	

DATE	
BY	
FINAL SURVEY NO.	
SURVEYED PLOTTED AREAS CHECKED	
TEMPLATE	
NOTE BOOK	
AREAS CHECKED	

DATE	
BY	
ORIGINAL SURVEY NO.	
SURVEYED PLOTTED AREAS CHECKED	
TEMPLATE	
NOTE BOOK	
AREAS CHECKED	



FILE NAME = c:\pwwork\pwwork\hoganbj\d0239502\0570550-sh-XS-GR.756+00.dgn

USER NAME = hoganbj
 DESIGNED - BJM
 DRAWN -
 CHECKED -
 DATE - 09/10/10

REVISIED -
 REVISIED -
 REVISIED -
 REVISIED -

**STATE OF ILLINOIS
 DEPARTMENT OF TRANSPORTATION**

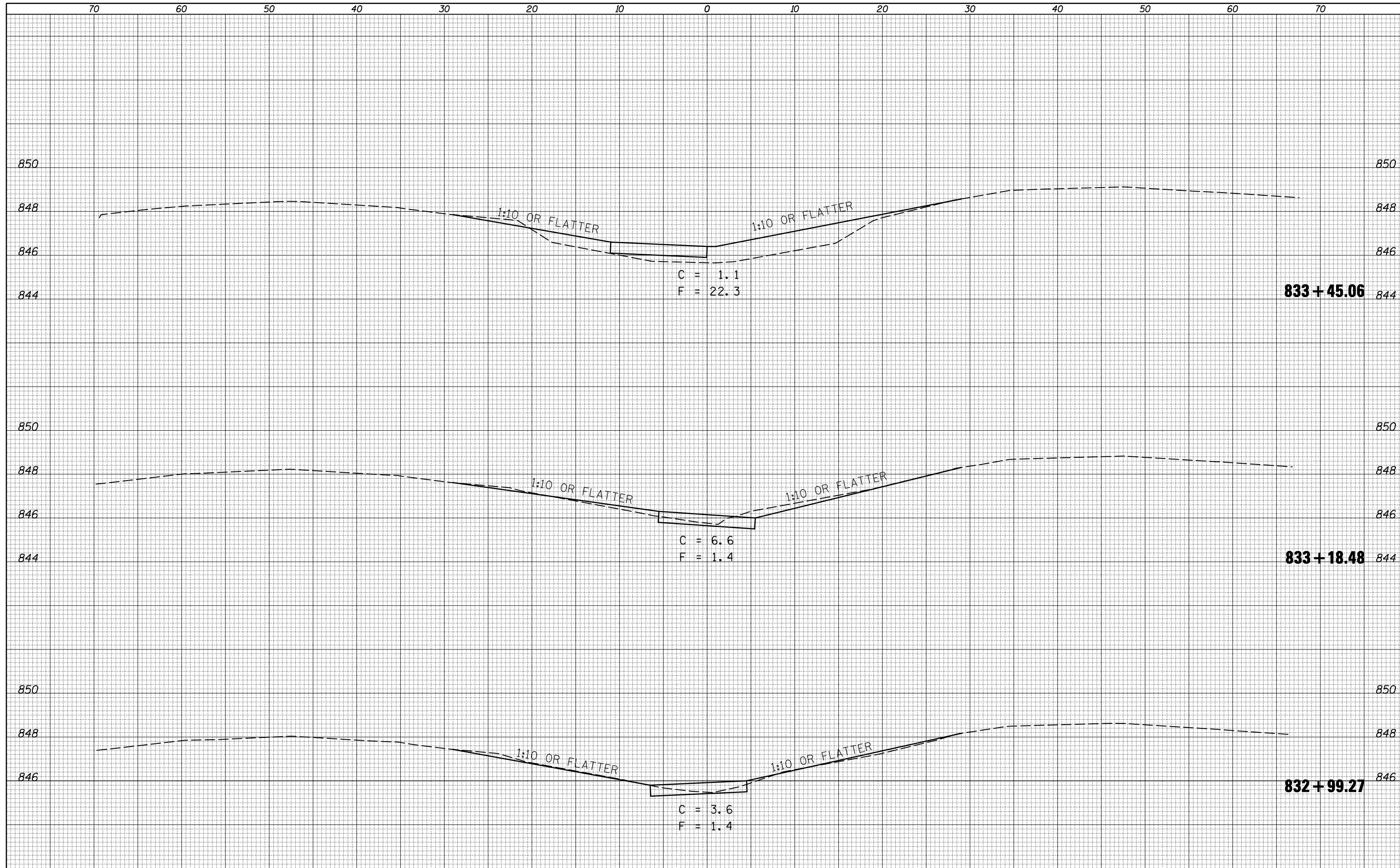
**W.B. OUTSIDE SHOULDER EARTHWORK
 FOR GUARDRAIL PLACEMENT**

SCALE: SHEET NO. 1 OF 1 SHEETS STA. 756+00.00 TO STA. 757+94.44

F.A.I. RTE.	SECTION	COUNTY	TOTAL SHEETS	SHEET NO.
74	(57-20(1)21,22)RS-3	McLean	150	104
CONTRACT NO. 70550			ILLINOIS FED. AID PROJECT	

DATE	
BY	
SURVEYED	
PLOTTED	
TEMPLATE	
AREAS	
CHECKED	
FINAL SURVEY	
NOTE BOOK	
NO.	

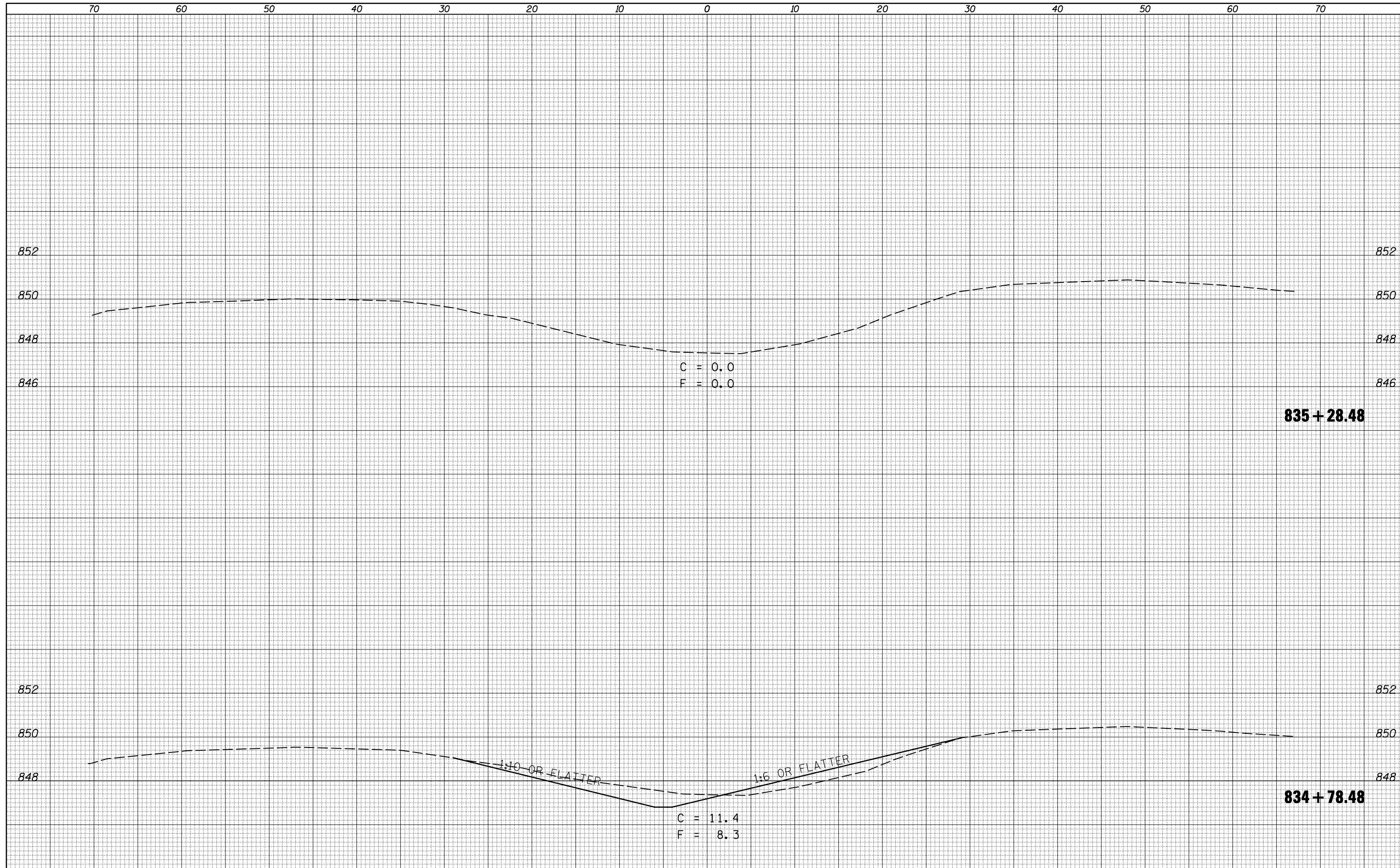
DATE	
BY	
SURVEYED	
PLOTTED	
TEMPLATE	
AREAS	
CHECKED	
ORIGINAL SURVEY	
NOTE BOOK	
NO.	



FILE NAME =	USER NAME = hoganbj	DESIGNED - BJM	REVISED -	STATE OF ILLINOIS DEPARTMENT OF TRANSPORTATION	EARTHWORK FOR ATTENUATOR BASES AT MEDIAN PIERS S.N. 057-0122	F.A.I. RTE. =	SECTION	COUNTY	TOTAL SHEETS	SHEET NO.
ca:\pwork\pwork\hoganbj\d0239505\0570550-sh-x.s.0122.dgn	DRAWN -	REVISED -	74			(57-20(1),21,22)RS-3	McLean	150	106	
PLOT SCALE = 10.0000 ' / IN.	CHECKED -	REVISED -	CONTRACT NO. 70550							
PLOT DATE = 10/21/2010	DATE - 09/10/10	REVISED -	ILLINOIS FED. AID PROJECT							
SCALE:		SHEET NO. 2 OF 3 SHEETS		STA. 832+99.27 TO STA. 833+45.06						

BY	DATE
FINAL SURVEY	SURVEYED
NOTE BOOK	PLOTTED
NO.	TEMPLATE
	AREAS
	CHECKED

BY	DATE
ORIGINAL SURVEY	SURVEYED
NOTE BOOK	PLOTTED
NO.	TEMPLATE
	AREAS
	CHECKED



FILE NAME = c:\pwwork\pwwork\hoganbj\d0239505\0570550-sh...
 USER NAME = hoganbj
 PLOT SCALE = 10.0000' / IN.
 PLOT DATE = 10/21/2010

DESIGNED - BJM
 DRAWN -
 CHECKED -
 DATE - 09/10/10

REVISED -
 REVISED -
 REVISED -
 REVISED -

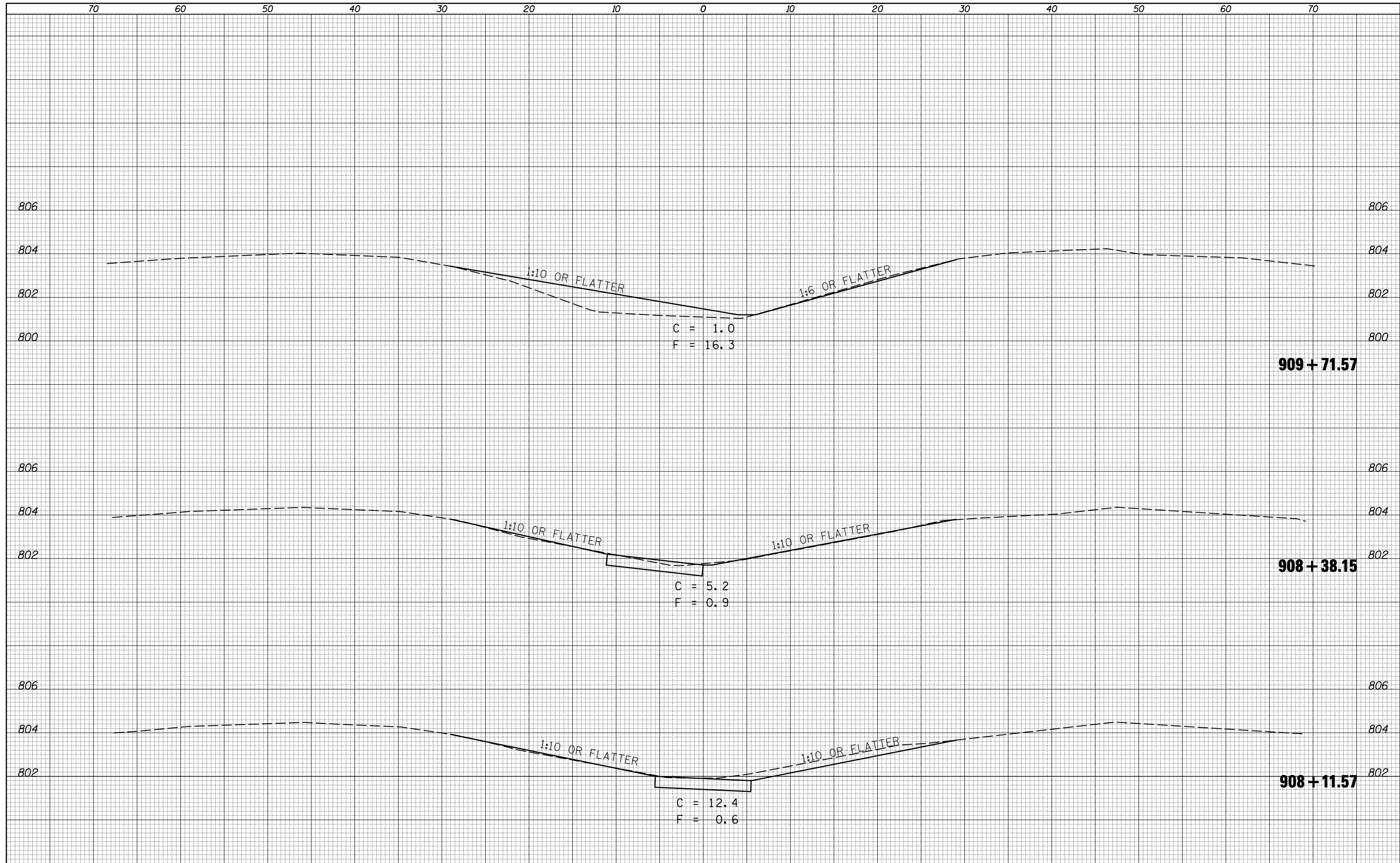
**STATE OF ILLINOIS
 DEPARTMENT OF TRANSPORTATION**

**EARTHWORK FOR ATTENUATOR BASES AT MEDIAN PIERS
 S.N. 057-0122**
 SCALE: SHEET NO. 3 OF 3 SHEETS STA. 834+78.48 TO STA. 835+28.48

F.A.I. RTE.	SECTION	COUNTY	TOTAL SHEETS	SHEET NO.
74	(57-20(1),21,22)RS-3	McLean	150	107
CONTRACT NO. 70550			ILLINOIS FED. AID PROJECT	

BY	DATE

ORIGINAL SURVEY	NO.



FILE NAME =
 c:\pwwork\pwwork\hoganbj\d0239505\0570550-sh...s.0123.dgn

USER NAME = hoganbj
 DESIGNED - BJM
 DRAWN -
 CHECKED -
 DATE - 09/10/10

DESIGNED - BJM
 DRAWN -
 CHECKED -
 DATE - 09/10/10

REVISÉ -
 REVISÉ -
 REVISÉ -
 REVISÉ -

**STATE OF ILLINOIS
 DEPARTMENT OF TRANSPORTATION**

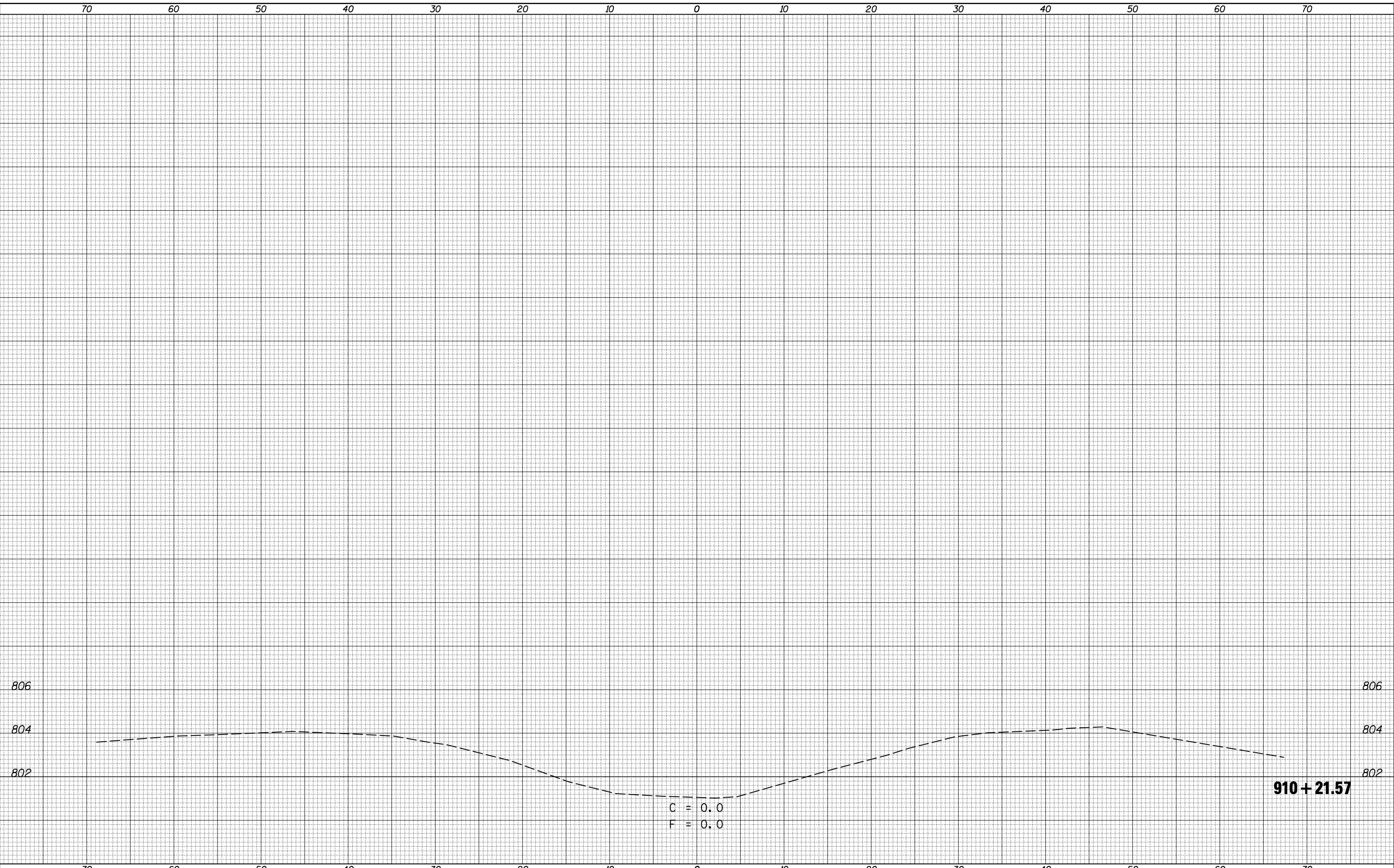
EARTHWORK FOR ATTENUATOR BASES AT MEDIAN PIERS
S.N. 057-0123
 SCALE: SHEET NO. 2 OF 3 SHEETS STA. 908+11.57 TO STA. 909+71.57

F.A.I. RTE.	SECTION	COUNTY	TOTAL SHEETS	SHEET NO.
74	(57-20(1),21,22)RS-3	McLean	150	109
CONTRACT NO. 70550			ILLINOIS FED. AID PROJECT	

70 60 50 40 30 20 10 0 10 20 30 40 50 60 70

BY	DATE
FINAL SURVEY	SURVEYED
NOTE BOOK	PLOTTED
NO.	TEMPLATE
	AREAS
	CHECKED

BY	DATE
ORIGINAL SURVEY	SURVEYED
NOTE BOOK	PLOTTED
NO.	TEMPLATE
	AREAS
	CHECKED



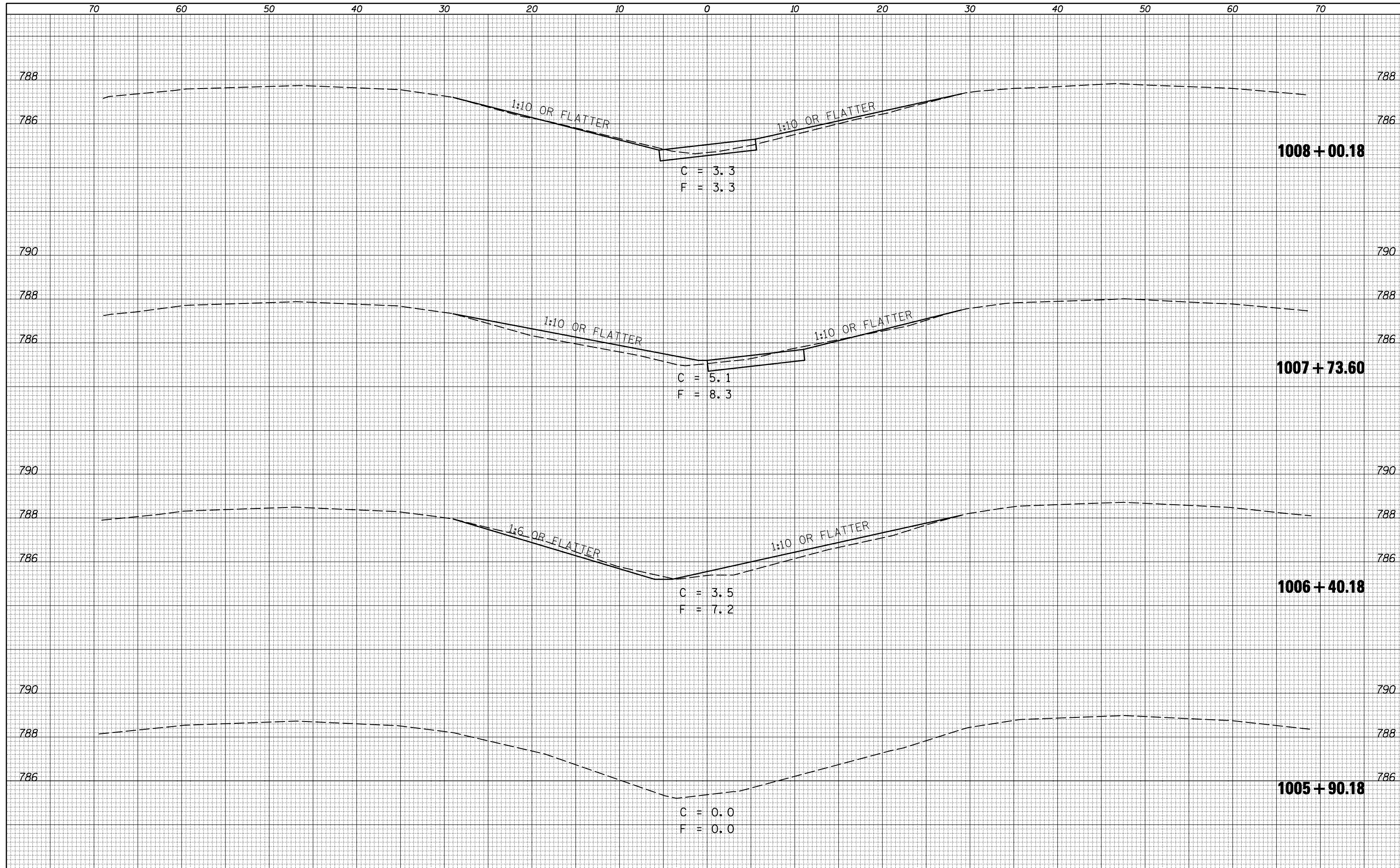
C = 0.0
F = 0.0

910+21.57

FILE NAME =	USER NAME = hoganbj	DESIGNED - BJM	REVISED -	STATE OF ILLINOIS DEPARTMENT OF TRANSPORTATION	EARTHWORK FOR ATTENUATOR BASES AT MEDIAN PIERS S.N. 057-0123	F.A.I. RTE.	SECTION	COUNTY	TOTAL SHEETS	SHEET NO.
ca:\pw\work\p\dot\hoganbj\d0239505\0570550-sh	xs.0123.dgn	DRAWN -	REVISED -			74	(57-20(1),21,22)RS-3	McLean	150	110
PLOT SCALE = 10.0000' / IN.	CHECKED -	REVISED -	REVISED -			CONTRACT NO. 70550		ILLINOIS FED. AID PROJECT		
PLOT DATE = 10/21/2010	DATE - 09/10/10	REVISED -	REVISED -			SCALE:	SHEET NO. 3 OF 3 SHEETS	STA. 910+21.57	TO STA. 910+21.57	

DATE	
BY	
FINAL SURVEY	
NOTE BOOK NO.	
PLOTTED TEMPLATE AREAS CHECKED	

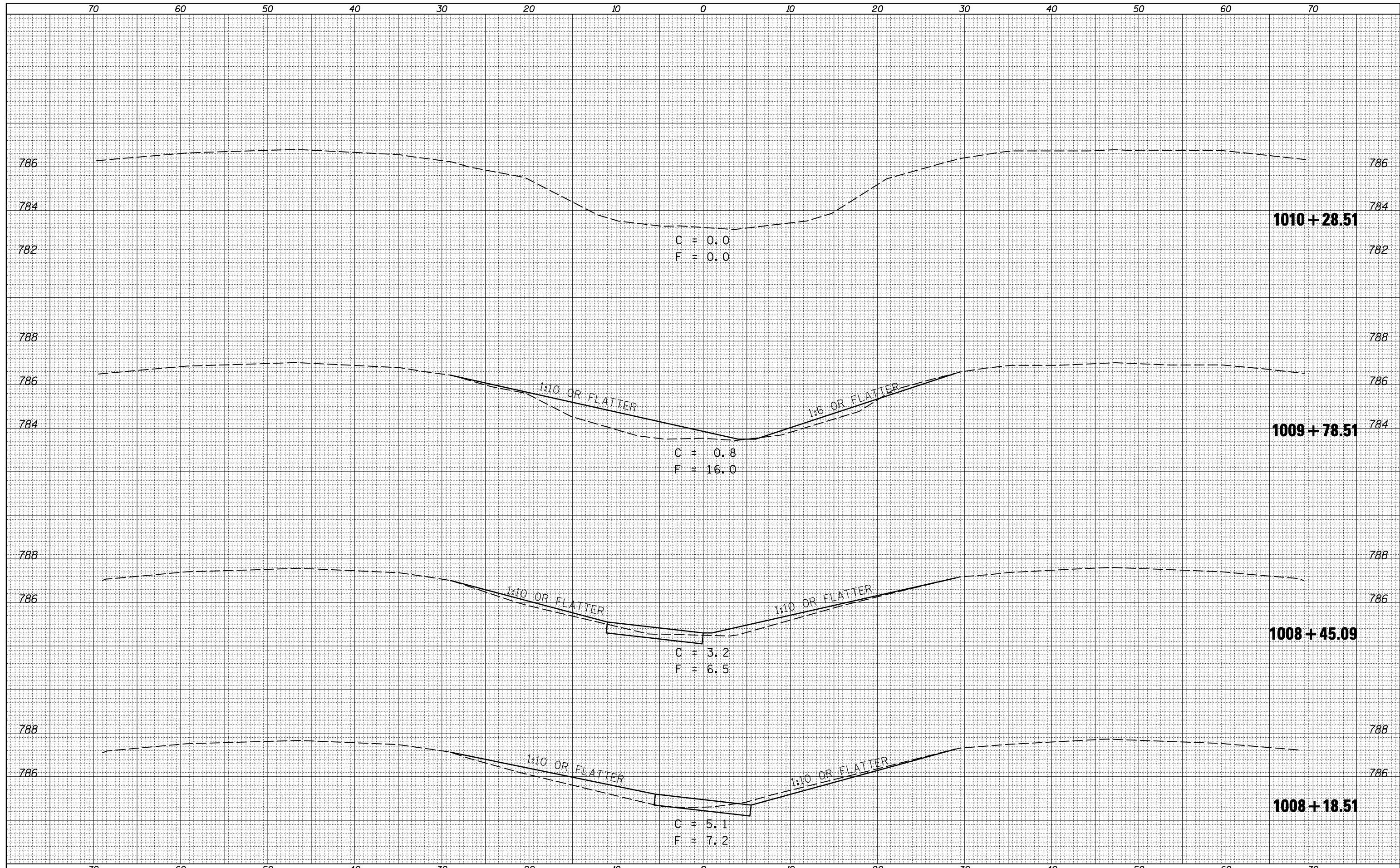
DATE	
BY	
ORIGINAL SURVEY	
NOTE BOOK NO.	
PLOTTED TEMPLATE AREAS CHECKED	



FILE NAME =	USER NAME = hoganbj	DESIGNED - BJM	REVISÉ -	STATE OF ILLINOIS DEPARTMENT OF TRANSPORTATION	EARTHWORK FOR ATTENUATOR BASES AT MEDIAN PIERS S.N. 057-0124	F.A.I. RTE. =	SECTION	COUNTY	TOTAL SHEETS	SHEET NO.
ca:\pwwork\pwwork\hoganbj\d0239505\0570550-sh	xs.0124.dgn	DRAWN -	REVISÉ -			74	(57-20(1),21,22)RS-3	McLean	150	111
PLOT SCALE = 10.0000' / IN.	CHECKED -	REVISÉ -	REVISÉ -			CONTRACT NO. 70550		ILLINOIS FED. AID PROJECT		
PLOT DATE = 10/21/2010	DATE - 09/10/10	REVISÉ -	REVISÉ -			SCALE:	SHEET NO. 1 OF 2 SHEETS	STA. 1005+90.18	TO STA. 1008+00.18	

DATE	
BY	
SURVEYED	
PLOTTED	
TEMPLATE	
AREAS	
CHECKED	
FINAL SURVEY	
NOTE BOOK	
NO.	

DATE	
BY	
SURVEYED	
PLOTTED	
TEMPLATE	
AREAS	
CHECKED	
ORIGINAL SURVEY	
NOTE BOOK	
NO.	



FILE NAME =
 USER NAME = hoganbj
 DRAWN - BJM
 CHECKED -
 DATE - 09/10/10

DESIGNED - BJM
 DRAWN -
 CHECKED -
 DATE - 09/10/10

REVISÉ -
 REVISÉ -
 REVISÉ -
 REVISÉ -

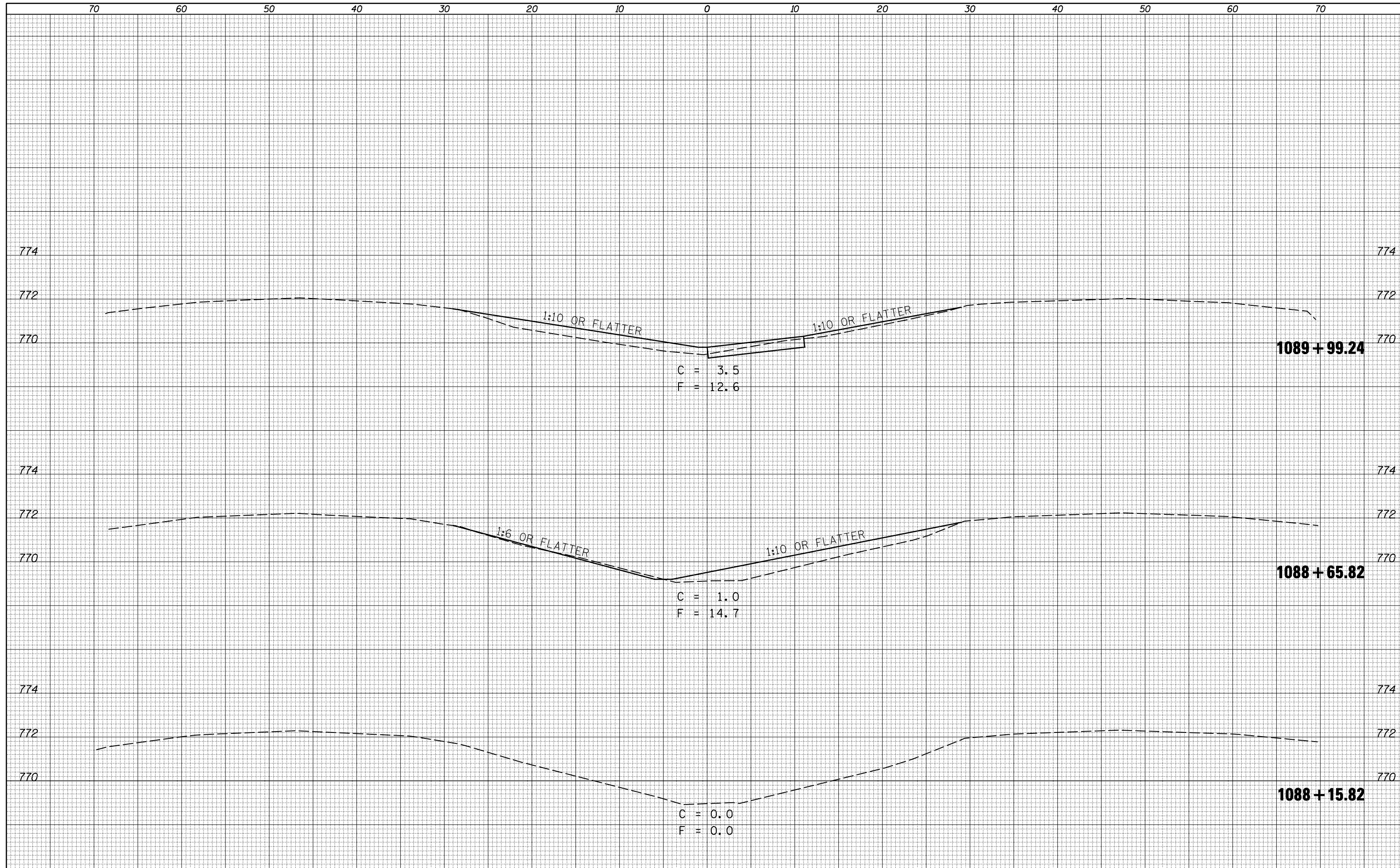
**STATE OF ILLINOIS
 DEPARTMENT OF TRANSPORTATION**

EARTHWORK FOR ATTENUATOR BASES AT MEDIAN PIERS
S.N. 057-0124
 SCALE: SHEET NO. 2 OF 2 SHEETS STA. 1008+18.57 TO STA. 1010+28.51

F.A.I. RTE.	SECTION	COUNTY	TOTAL SHEETS	SHEET NO.
74	(57-20(1),21,22)RS-3	McLean	150	112
CONTRACT NO. 70550			ILLINOIS FED. AID PROJECT	

DATE	
BY	
FINISHED SURVEY	
PLOTTED TEMPLATE	
NOTE BOOK	
AREAS CHECKED	
NO.	

DATE	
BY	
ORIGINAL SURVEY	
PLOTTED TEMPLATE	
NOTE BOOK	
AREAS CHECKED	
NO.	



FILE NAME =
 USER NAME = hoganbj
 DESIGNED - BJM
 DRAWN -
 CHECKED -
 DATE - 09/10/10

DESIGNED - BJM
 DRAWN -
 CHECKED -
 DATE - 09/10/10

REVISÉ -
 REVISÉ -
 REVISÉ -
 REVISÉ -

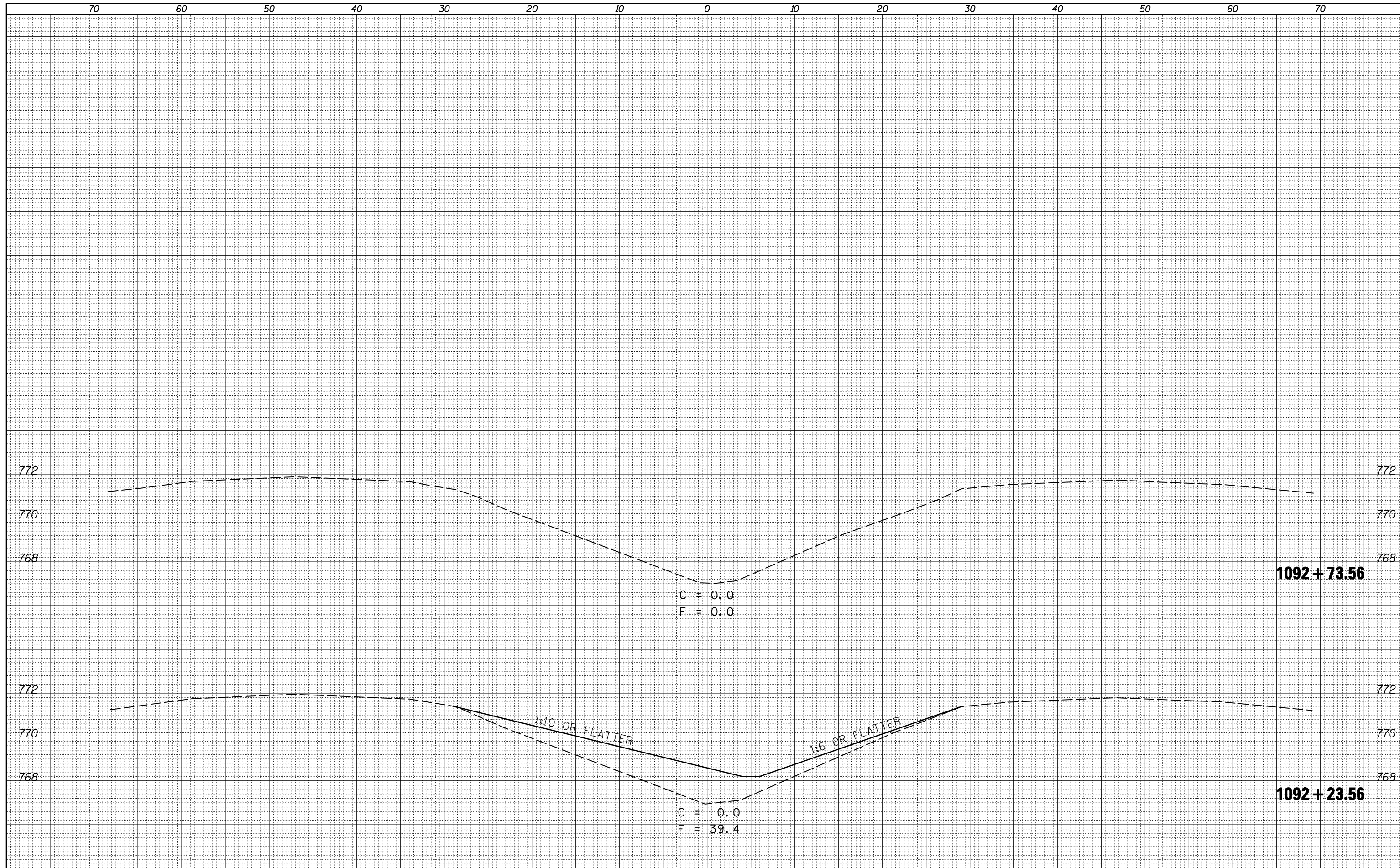
**STATE OF ILLINOIS
 DEPARTMENT OF TRANSPORTATION**

EARTHWORK FOR ATTENUATOR BASES AT MEDIAN PIERS
S.N. 057-0127
 SCALE: SHEET NO. 1 OF 3 SHEETS STA. 1088+15.82 TO STA. 1089+99.24

F.A.I. RTE.	SECTION	COUNTY	TOTAL SHEETS	SHEET NO.
74	(57-20(1),21,22)RS-3	McLean	150	113
CONTRACT NO. 70550			ILLINOIS FED. AID PROJECT	

DATE	
BY	
SURVEYED	
PLOTTED	
TEMPLATE	
AREAS	
CHECKED	
FINAL SURVEY	
NOTE BOOK	
NO.	

DATE	
BY	
SURVEYED	
PLOTTED	
TEMPLATE	
AREAS	
CHECKED	
ORIGINAL SURVEY	
NOTE BOOK	
NO.	



FILE NAME =
 c:\pwwork\pwwork\hoganbj\d0239505\0570550-sh...xs.0127.dgn

USER NAME = hoganbj
 DESIGNED - BJM
 DRAWN -
 CHECKED -
 DATE - 09/10/10

REVISIED -
 REVISIED -
 REVISIED -
 REVISIED -

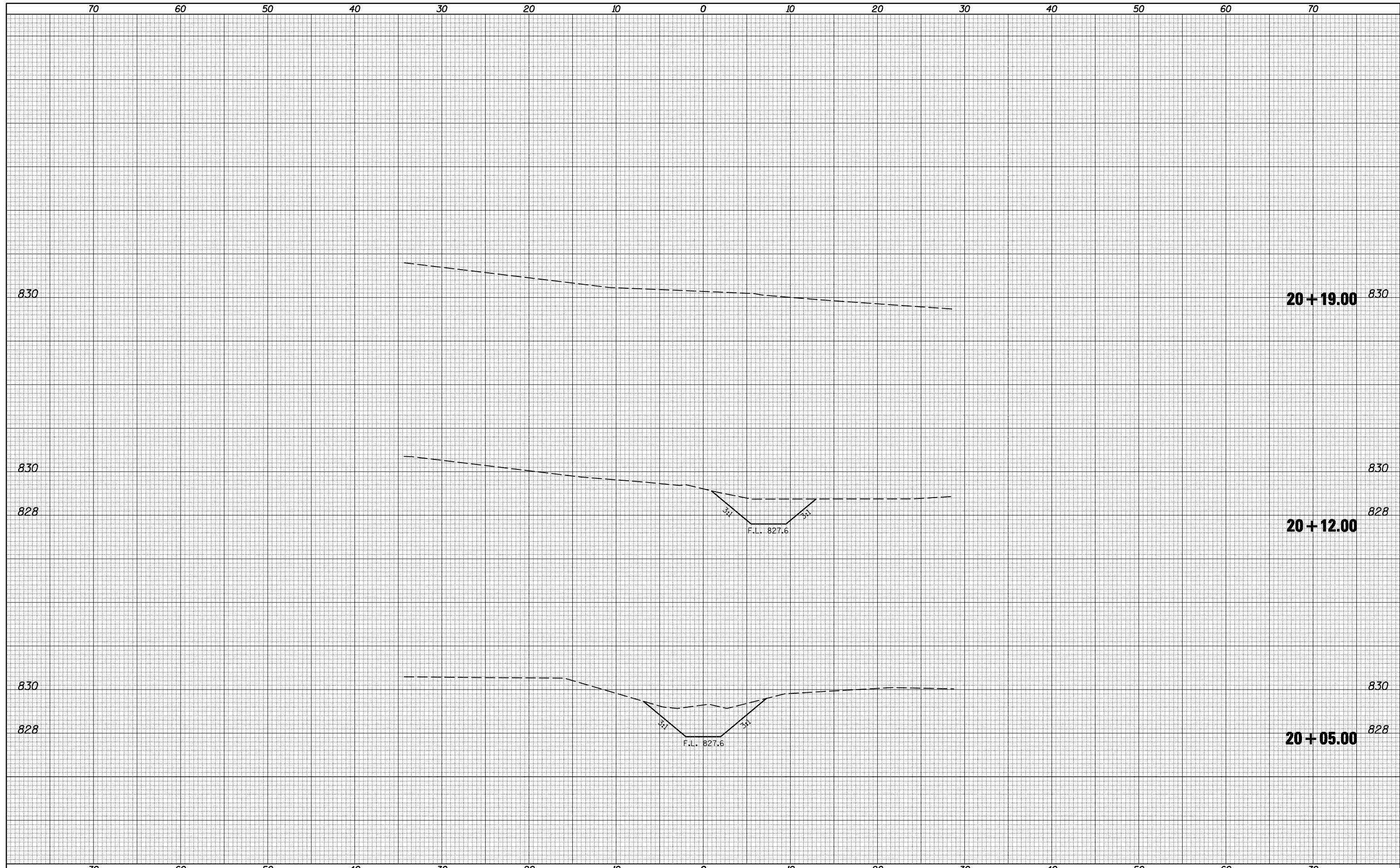
**STATE OF ILLINOIS
 DEPARTMENT OF TRANSPORTATION**

EARTHWORK FOR ATTENUATOR BASES AT MEDIAN PIERS
S.N. 057-0127
 SCALE: SHEET NO. 3 OF 3 SHEETS STA. 1092+23.56 TO STA. 1092+73.56

F.A.I. RTE.	SECTION	COUNTY	TOTAL SHEETS	SHEET NO.
74	(57-20(1),21,22)RS-3	McLean	150	115
CONTRACT NO. 70550			ILLINOIS FED. AID PROJECT	

DATE	
BY	
SURVEYED	
PLOTTED	
TEMPLATE	
AREAS	
CHECKED	
FINAL SURVEY	
NOTE BOOK	
NO.	

DATE	
BY	
SURVEYED	
PLOTTED	
TEMPLATE	
AREAS	
CHECKED	
ORIGINAL SURVEY	
NOTE BOOK	
NO.	



FILE NAME = c:\pwwork\pwwork\hoganbj\d0239506\0570550-shd

USER NAME = hoganbj
 PLOT SCALE = 10.0000' / IN.
 PLOT DATE = 10/21/2010

DESIGNED -
 DRAWN -
 CHECKED -
 DATE -

REVISED -
 REVISED -
 REVISED -
 REVISED -

**STATE OF ILLINOIS
 DEPARTMENT OF TRANSPORTATION**

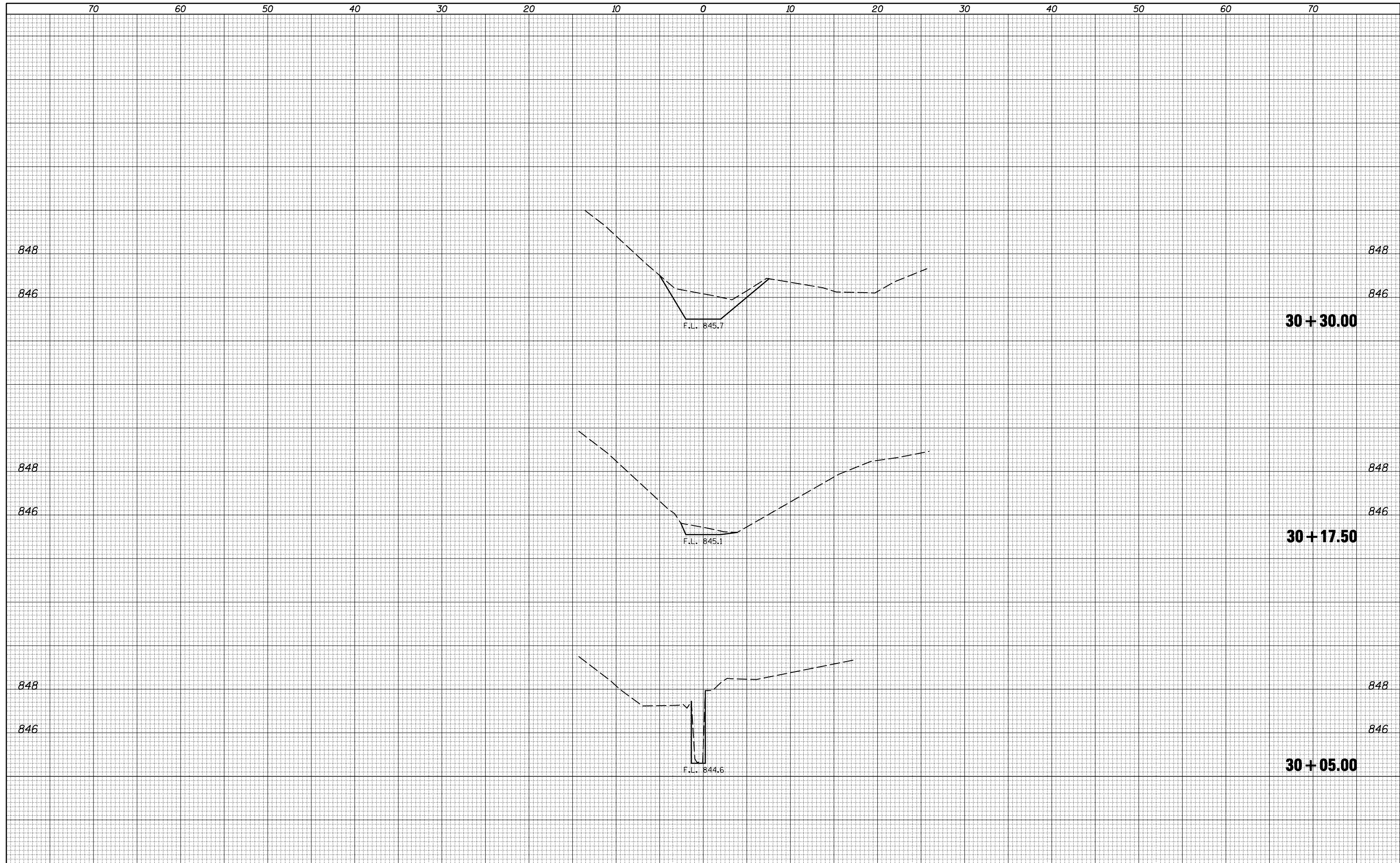
**STA. 825 + 00
 DRAINAGE IMPROVEMENT # 3**

SCALE: SHEET NO. OF SHEETS STA. 20+05.00 TO STA. 20+19.00

F.A.I. RTE.	SECTION	COUNTY	TOTAL SHEETS	SHEET NO.
74	(57-20(1),21,22)RS-3	MCLEAN	150	116
CONTRACT NO. 70550			ILLINOIS FED. AID PROJECT	

BY	DATE
FINL SURVEY	SURVEYED
NOTE BOOK	PLOTTED
NO.	TEMPLATE
	AREAS
	CHECKED

BY	DATE
ORIGINAL SURVEY	SURVEYED
NOTE BOOK	PLOTTED
NO.	TEMPLATE
	AREAS
	CHECKED



FILE NAME =
 c:\pwwork\pwwork\hoganbj\d0239506\0570550-sh

USER NAME = hoganbj	DESIGNED -	REVISD -
	DRAWN -	REVISD -
PLOT SCALE = 10.0000' / IN.	CHECKED -	REVISD -
PLOT DATE = 10/21/2010	DATE -	REVISD -

**STATE OF ILLINOIS
 DEPARTMENT OF TRANSPORTATION**

**STA. 834 + 17.50 NORTH SIDE
 DRANAGE STR. IMPROVEMENT # 4**

SCALE: SHEET NO. OF SHEETS STA. 30+05.00 TO STA. 30+30.00

F.A.I. RTE.	SECTION	COUNTY	TOTAL SHEETS	SHEET NO.
74	(57-20(1),21,22)RS-3	MCLEAN	150	117
CONTRACT NO. 70550			ILLINOIS FED. AID PROJECT	

70 60 50 40 30 20 10 0 10 20 30 40 50 60 70

BY	DATE
FINAL SURVEY	SURVEYED
NOTE BOOK	PLOTTED
NO.	TEMPLATE
	AREAS
	CHECKED

848

848

30 + 53.33

850

850

848

848

846

846

30 + 42.50

F.L. 846.2

BY	DATE
ORIGINAL SURVEY	SURVEYED
NOTE BOOK	PLOTTED
NO.	TEMPLATE
	AREAS
	CHECKED

70 60 50 40 30 20 10 0 10 20 30 40 50 60 70

FILE NAME =
 c:\pwwork\pwwork\hoganbj\d0239506\0570550-sh

USER NAME = hoganbj
 DRAWN -
 CHECKED -
 DATE -

DESIGNED -
 DRAWN -
 CHECKED -
 DATE -

REVISED -
 REVISED -
 REVISED -
 REVISED -

**STATE OF ILLINOIS
 DEPARTMENT OF TRANSPORTATION**

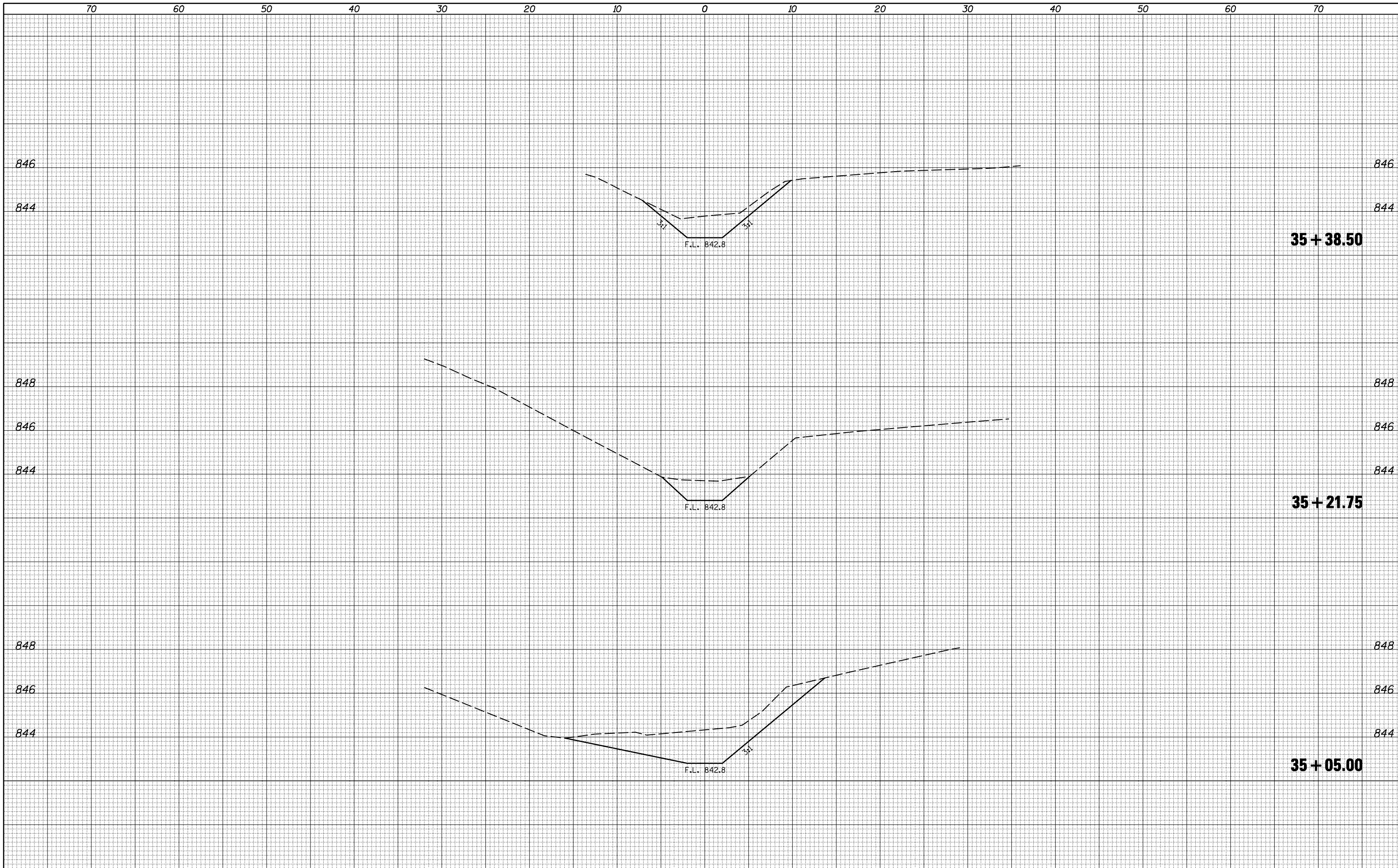
**STA. 834 + 17.50 NORTH SIDE
 DRAINAGE STR. IMPROVEMENT # 4**

SCALE: SHEET NO. OF SHEETS STA. 30+42.50 TO STA. 30+53.33

F.A.I. RTE.	SECTION	COUNTY	TOTAL SHEETS	SHEET NO.
74	(57-20(1),21,22)RS-3	MCLEAN	150	118
CONTRACT NO. 70550			ILLINOIS FED. AID PROJECT	

BY	DATE
FINAL SURVEY	SURVEYED
NOTE BOOK	PLOTTED
NO.	TEMPLATE
	AREAS
	CHECKED

BY	DATE
ORIGINAL SURVEY	SURVEYED
NOTE BOOK	PLOTTED
NO.	TEMPLATE
	AREAS
	CHECKED



FILE NAME = c:\pwwork\pwwork\hoganbj\d0239506\0570550-sh

USER NAME = hoganbj	DESIGNED -	REVISED -
PLOT SCALE = 10.0000' / IN.	DRAWN -	REVISED -
PLOT DATE = 10/21/2010	CHECKED -	REVISED -
	DATE -	REVISED -

**STATE OF ILLINOIS
DEPARTMENT OF TRANSPORTATION**

**STA. 834+17.50 SOUTH SIDE
DRAINAGE STR. IMPROVEMENT # 4**

SCALE: SHEET NO. OF SHEETS STA. 35+05.00 TO STA. 35+38.50

F.A.I. RTE.	SECTION	COUNTY	TOTAL SHEETS	SHEET NO.
74	(57-20(1),21,22)RS-3	MCLEAN	150	119
CONTRACT NO. 70550			ILLINOIS FED. AID PROJECT	



BY	DATE
ORIGINAL SURVEY NOTE BOOK NO.	SURVEYED PLOTTED TEMPLATE AREAS CHECKED

BY	DATE
ORIGINAL SURVEY NOTE BOOK NO.	SURVEYED PLOTTED TEMPLATE AREAS CHECKED

FILE NAME =
 c:\pwwork\pwwork\hoganj\d0239506\0570550-sh

USER NAME = hoganbj	DESIGNED -	REVISED -
PLOT SCALE = 10.0000' / IN.	DRAWN -	REVISED -
PLOT DATE = 10/21/2010	CHECKED -	REVISED -
	DATE -	REVISED -

**STATE OF ILLINOIS
DEPARTMENT OF TRANSPORTATION**

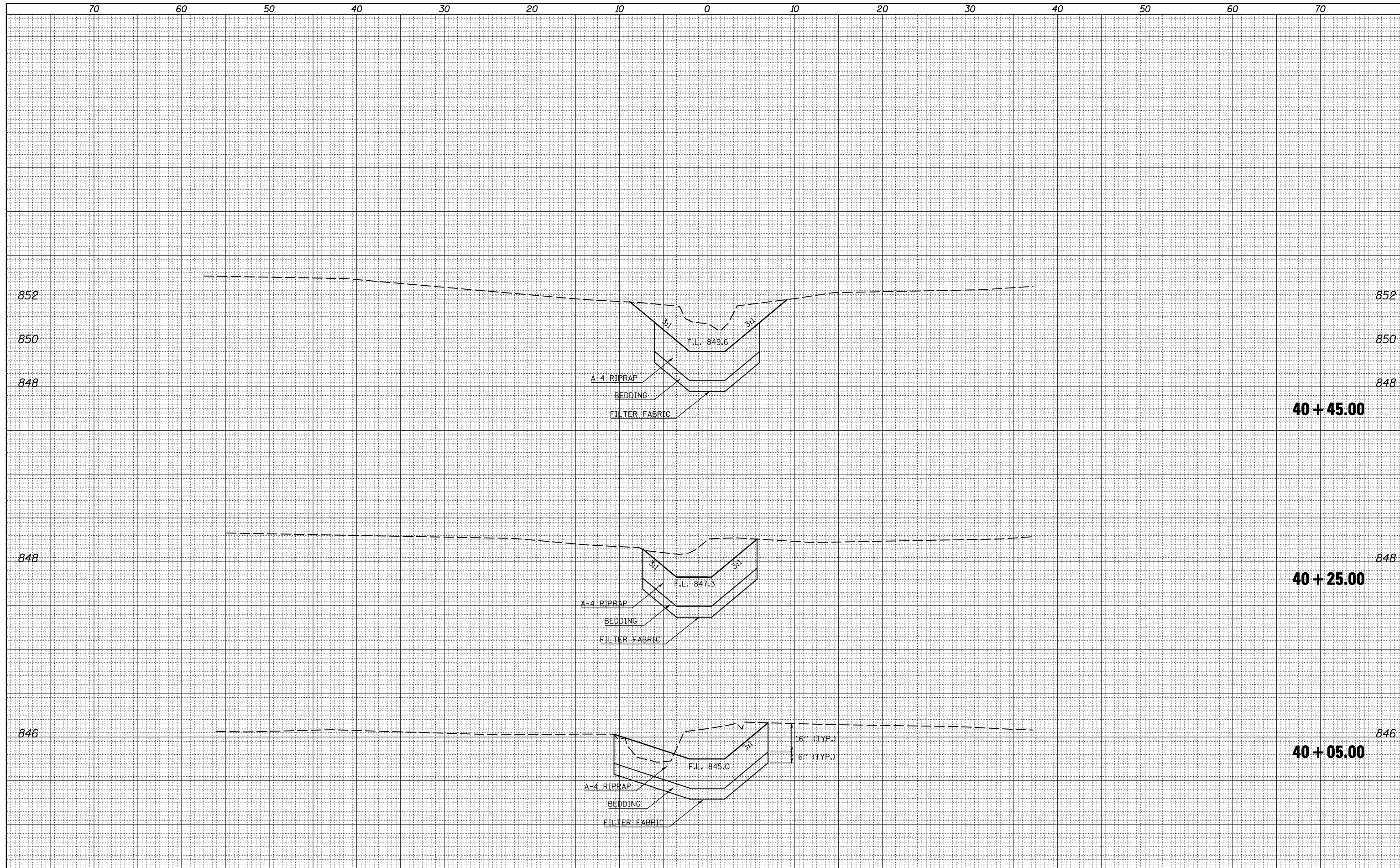
**STA. 35+17.50 SOUTH SIDE
DRAINAGE STR. IMPROVEMENT # 4**

SCALE: SHEET NO. OF SHEETS STA. 35+47.16 TO STA. 35+47.16

F.A.T. RTE.	SECTION	COUNTY	TOTAL SHEETS	SHEET NO.
74	(57-20(1),21,22)RS-3	MCLEAN	150	120
CONTRACT NO. 70550			ILLINOIS FED. AID PROJECT	

BY	DATE

BY	DATE



FILE NAME = c:\pwork\pwork\hoganbj\d0239506\0570550-shd

USER NAME = hoganbj	DESIGNED -	REVISÉ -
PLOT SCALE = 10.0000 "/ IN.	DRAWN -	REVISÉ -
PLOT DATE = 10/21/2010	CHECKED -	REVISÉ -
	DATE -	REVISÉ -

**STATE OF ILLINOIS
DEPARTMENT OF TRANSPORTATION**

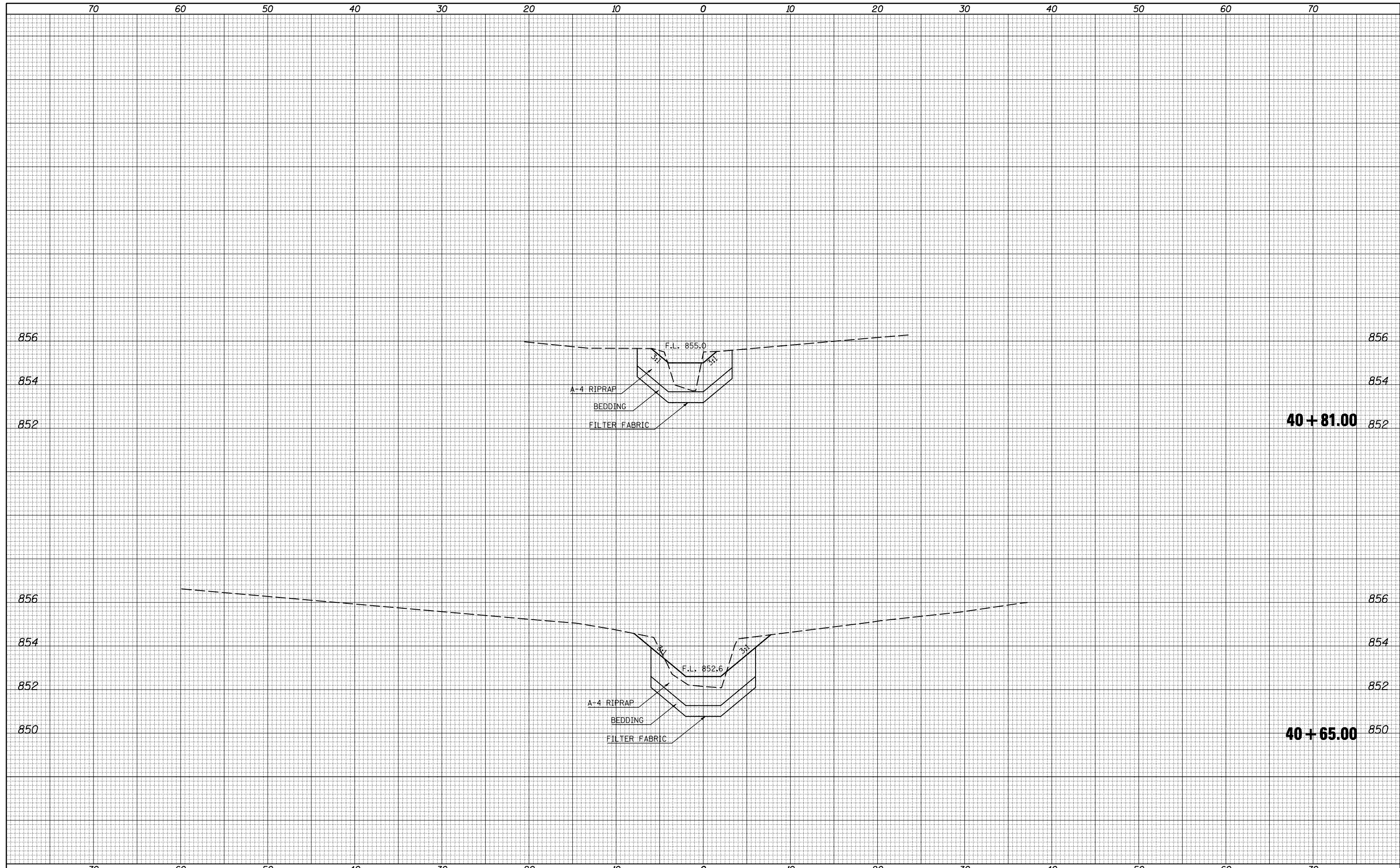
**STA. 847 + 44 NORTH SIDE
DRAINAGE STR. IMPROVEMENT # 5**

SCALE: SHEET NO. OF SHEETS STA. 40+05.00 TO STA. 40+45.00

F.A.I. RTE. 74	SECTION (57-20(1),21,22)RS-3	COUNTY MCLEAN	TOTAL SHEETS 150	SHEET NO. 121
CONTRACT NO. 70550			ILLINOIS FED. AID PROJECT	

BY	DATE
FINAL SURVEY	SURVEYED
NOTE BOOK	PLOTTED
NO.	TEMPLATE
	AREAS CHECKED

BY	DATE
ORIGINAL SURVEY	SURVEYED
NOTE BOOK	PLOTTED
NO.	TEMPLATE
	AREAS CHECKED



FILE NAME =	USER NAME = hoganbj	DESIGNED -	REVISED -	STATE OF ILLINOIS DEPARTMENT OF TRANSPORTATION	STA. 847+44 NORTH SIDE DRAINAGE STR. IMPROVEMENT # 5		F.A.I. RTE. =	SECTION	COUNTY	TOTAL SHEETS	SHEET NO.
ca:\pwwork\pwwork\hoganbj\d0239506\0570550-shd	xs_847N.dgn	DRAWN -	REVISED -		74	(57-20(1),21,22)RS-3	MCLEAN	150	122		
PLOT SCALE = 10.0000' / IN.	CHECKED -	REVISED -	SCALE:		SHEET NO.	OF SHEETS	STA. 40+65.00	TO STA. 40+81.00	CONTRACT NO. 70550		
PLOT DATE = 10/21/2010	DATE -	REVISED -	ILLINOIS FED. AID PROJECT								

70 60 50 40 30 20 10 0 10 20 30 40 50 60 70

DATE	
BY	
SURVEYED	
PLOTTED	
TEMPLATE	
AREAS	
CHECKED	
FINAL SURVEY	
NOTE BOOK	
NO.	

846

846

45 + 37.00

846

846

844

844

45 + 21.00

846

846

844

844

45 + 05.00

F.L. 844.2

F.L. 844.2

DATE	
BY	
SURVEYED	
PLOTTED	
TEMPLATE	
AREAS	
CHECKED	
ORIGINAL SURVEY	
NOTE BOOK	
NO.	

70 60 50 40 30 20 10 0 10 20 30 40 50 60 70

FILE NAME = c:\pwwork\pwwork\hoganbj\d0239506\0570550-sh...

USER NAME = hoganbj
 PLOT SCALE = 10.0000' / IN.
 PLOT DATE = 10/21/2010

DESIGNED -
 DRAWN -
 CHECKED -
 DATE -

REVISED -
 REVISED -
 REVISED -
 REVISED -

**STATE OF ILLINOIS
 DEPARTMENT OF TRANSPORTATION**

**STA. 847 + 44 SOUTH SIDE
 DRAINAGE STR. IMPROVEMENT # 5**

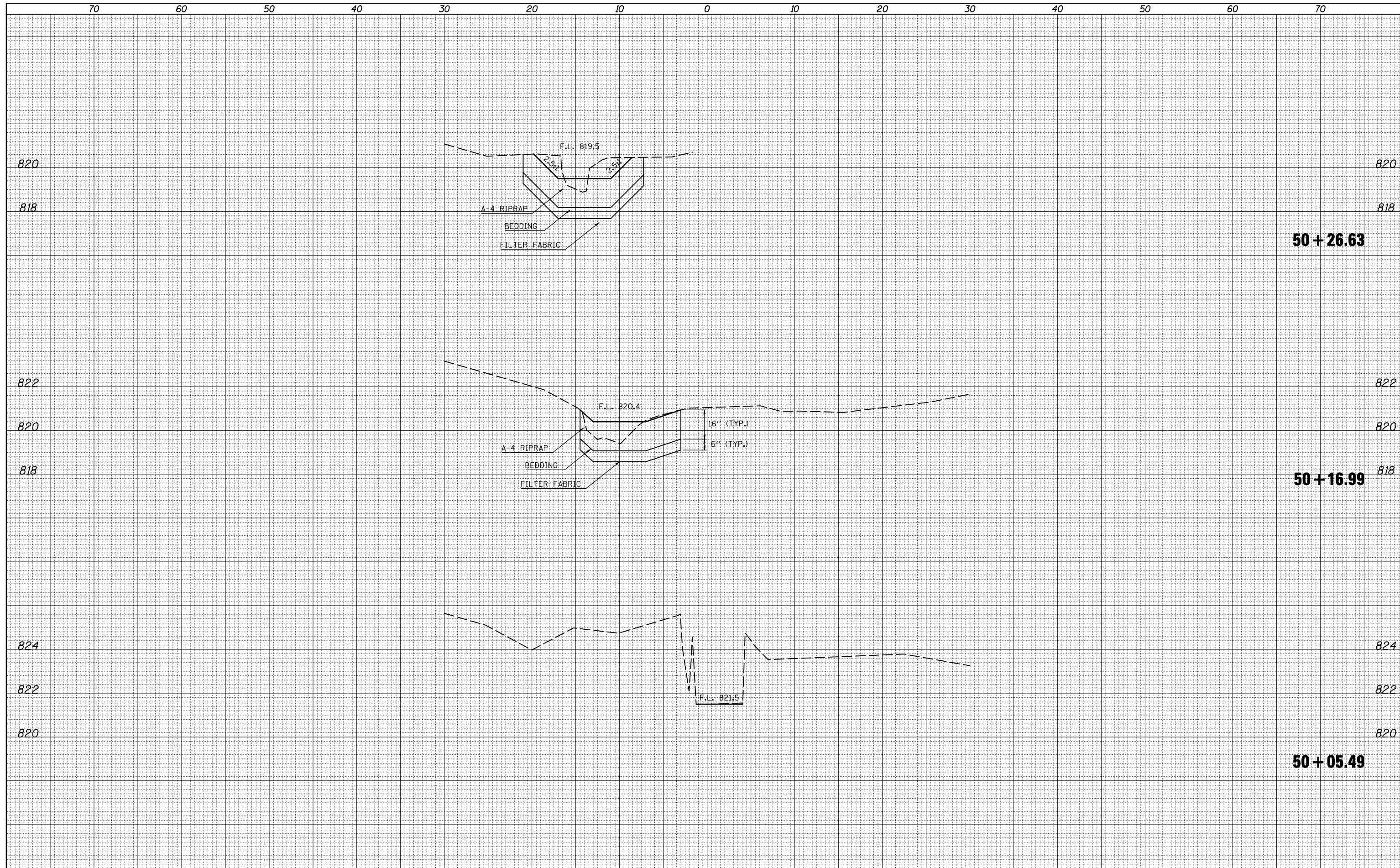
SCALE: SHEET NO. OF SHEETS STA. 45+05.00 TO STA. 45+37.00

F.A.I. RTE.	SECTION	COUNTY	TOTAL SHEETS	SHEET NO.
74	(57-20(1),21,22)RS-3	MCLEAN	150	123
CONTRACT NO.			70550	

ILLINOIS FED. AID PROJECT

DATE	
BY	
FINISHED SURVEY	
PLOTTED TEMPLATE	
NOTE BOOK NO.	
AREAS CHECKED	

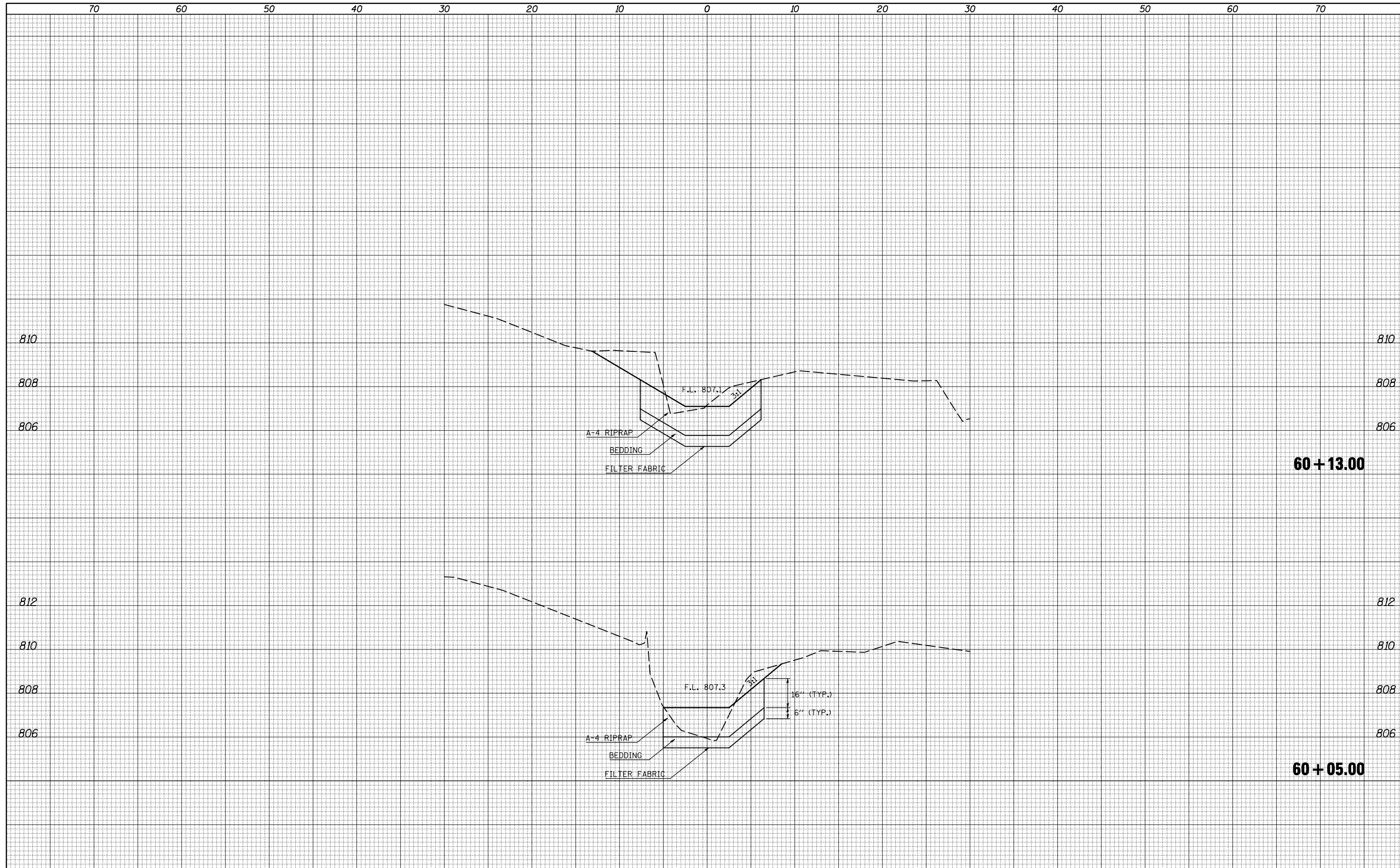
DATE	
BY	
ORIGINAL SURVEY	
PLOTTED TEMPLATE	
NOTE BOOK NO.	
AREAS CHECKED	



FILE NAME =	USER NAME = hoganbj	DESIGNED -	REVISED -	STATE OF ILLINOIS DEPARTMENT OF TRANSPORTATION	STA. 50+38 DRAINAGE STR. IMPROVEMENT # 6	F.A.I. RTE.	SECTION	COUNTY	TOTAL SHEETS	SHEET NO.
ca:\pwwork\pwwork\hoganbj\d0239506\0570550-sh		DRAWN -	REVISED -			74	(57-20(1),21,22)RS-3	MCLEAN	150	124
PLOT SCALE = 10.0000' / IN.		CHECKED -	REVISED -			CONTRACT NO. 70550		ILLINOIS FED. AID PROJECT		
PLOT DATE = 10/21/2010		DATE -	REVISED -			SCALE:	SHEET NO. OF SHEETS	STA. 50+05.49 TO STA. 50+26.63		

DATE	
BY	
FINISHED SURVEY	
PLOTTED TEMPLATE	
NOTE BOOK	
AREAS CHECKED	
NO.	

DATE	
BY	
ORIGINAL SURVEY	
PLOTTED TEMPLATE	
NOTE BOOK	
AREAS CHECKED	
NO.	



FILE NAME = c:\pwwork\pwwork\hoganbj\d0239506\0570550-shd

USER NAME = hoganbj
 PLOT SCALE = 10.0000' / IN.
 PLOT DATE = 10/21/2010

DESIGNED -
 DRAWN -
 CHECKED -
 DATE -

REVISED -
 REVISED -
 REVISED -
 REVISED -

**STATE OF ILLINOIS
 DEPARTMENT OF TRANSPORTATION**

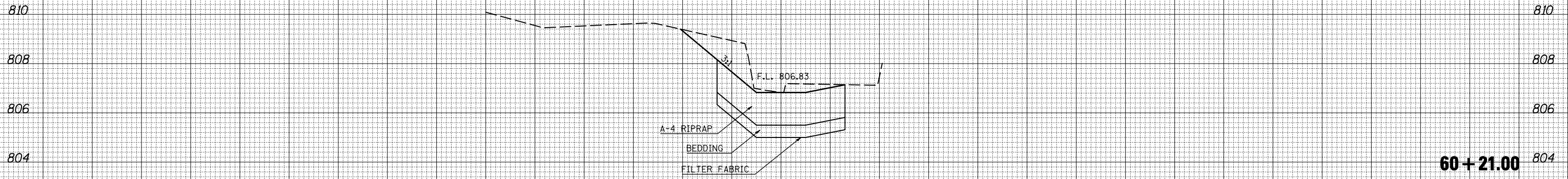
**STA. 877 + 60.80
 DRAINAGE STR. IMPROVEMENT # 7**
 SCALE: SHEET NO. OF SHEETS STA. 60+05.00 TO STA. 60+13.00

F.A.I. RTE.	SECTION	COUNTY	TOTAL SHEETS	SHEET NO.
74	(57-20(1),21,22)RS-3	MCLEAN	150	125
CONTRACT NO. 70550			ILLINOIS FED. AID PROJECT	

70 60 50 40 30 20 10 0 10 20 30 40 50 60 70

BY	DATE
FINAL SURVEY	SURVEYED
NOTE BOOK	PLOTTED
NO.	TEMPLATE
	AREAS
	CHECKED

BY	DATE
ORIGINAL SURVEY	SURVEYED
NOTE BOOK	PLOTTED
NO.	TEMPLATE
	AREAS
	CHECKED



FILE NAME =
 c:\pwwork\pwwork\hoganbj\d0239506\0570550-sh...

USER NAME = hoganbj
 PLOT SCALE = 10.0000' / IN.
 PLOT DATE = 10/21/2010

DESIGNED -
 DRAWN -
 CHECKED -
 DATE -

REVISED -
 REVISED -
 REVISED -
 REVISED -

**STATE OF ILLINOIS
 DEPARTMENT OF TRANSPORTATION**

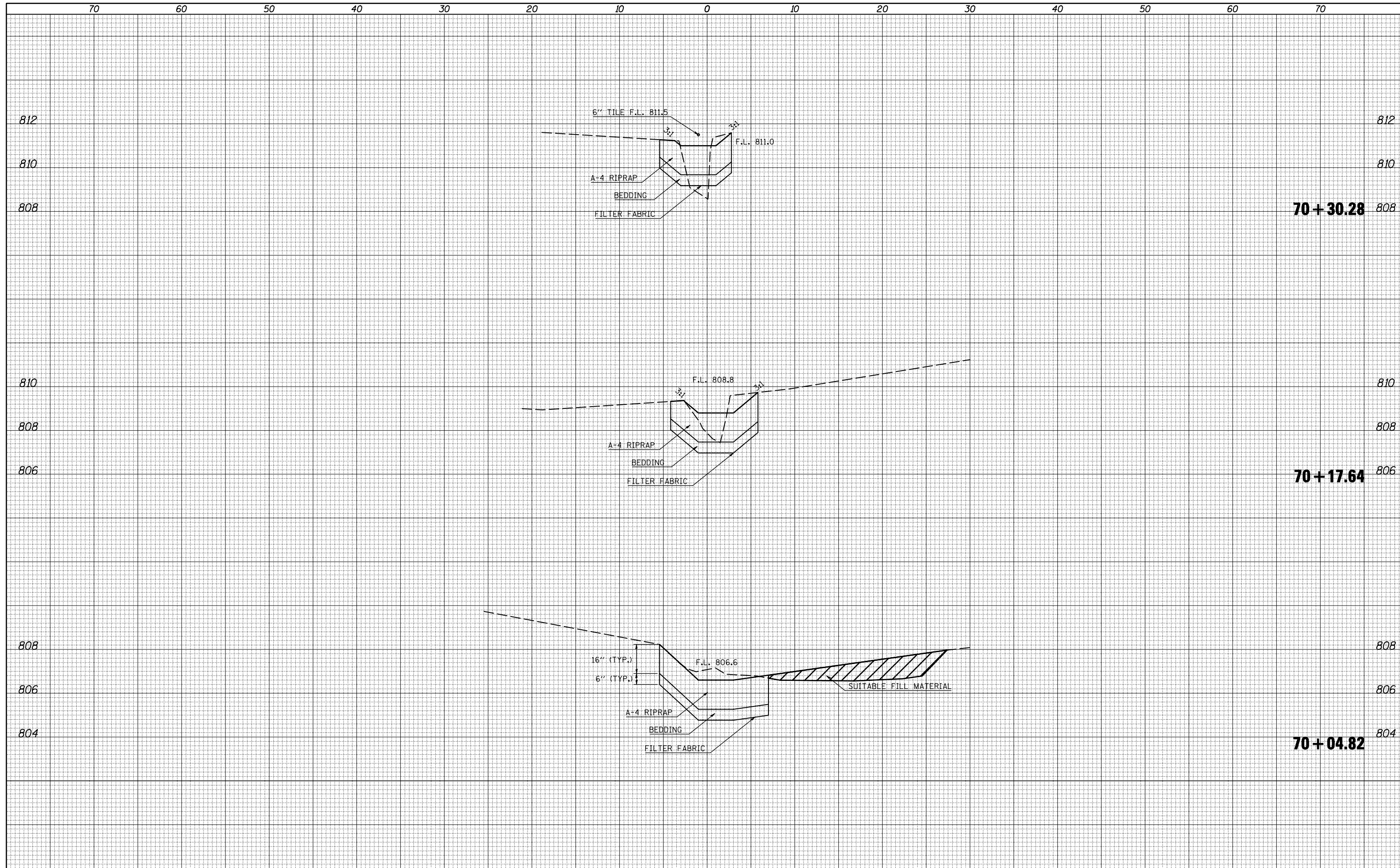
**STA. 877 + 60.80
 DRAINAGE STR. IMPROVEMENT # 7**

SCALE: SHEET NO. OF SHEETS STA. 60+21.00 TO STA. 60+21.00

F.A.I. RTE.	SECTION	COUNTY	TOTAL SHEETS	SHEET NO.
74	(57-20(1),21,22)RS-3	MCLEAN	150	126
CONTRACT NO.			70550	
ILLINOIS FED. AID PROJECT				

DATE	
BY	
FINISHED SURVEY	
PLOTTED TEMPLATE	
NOTE BOOK	
AREAS CHECKED	
NO.	

DATE	
BY	
ORIGINAL SURVEY	
PLOTTED TEMPLATE	
NOTE BOOK	
AREAS CHECKED	
NO.	



FILE NAME =	USER NAME = hoganbj	DESIGNED -	REVISED -
ca:\pwwork\pwwork\hoganbj\d0239506\0570550-shd		DRAWN -	REVISED -
		CHECKED -	REVISED -
		DATE -	REVISED -

**STATE OF ILLINOIS
DEPARTMENT OF TRANSPORTATION**

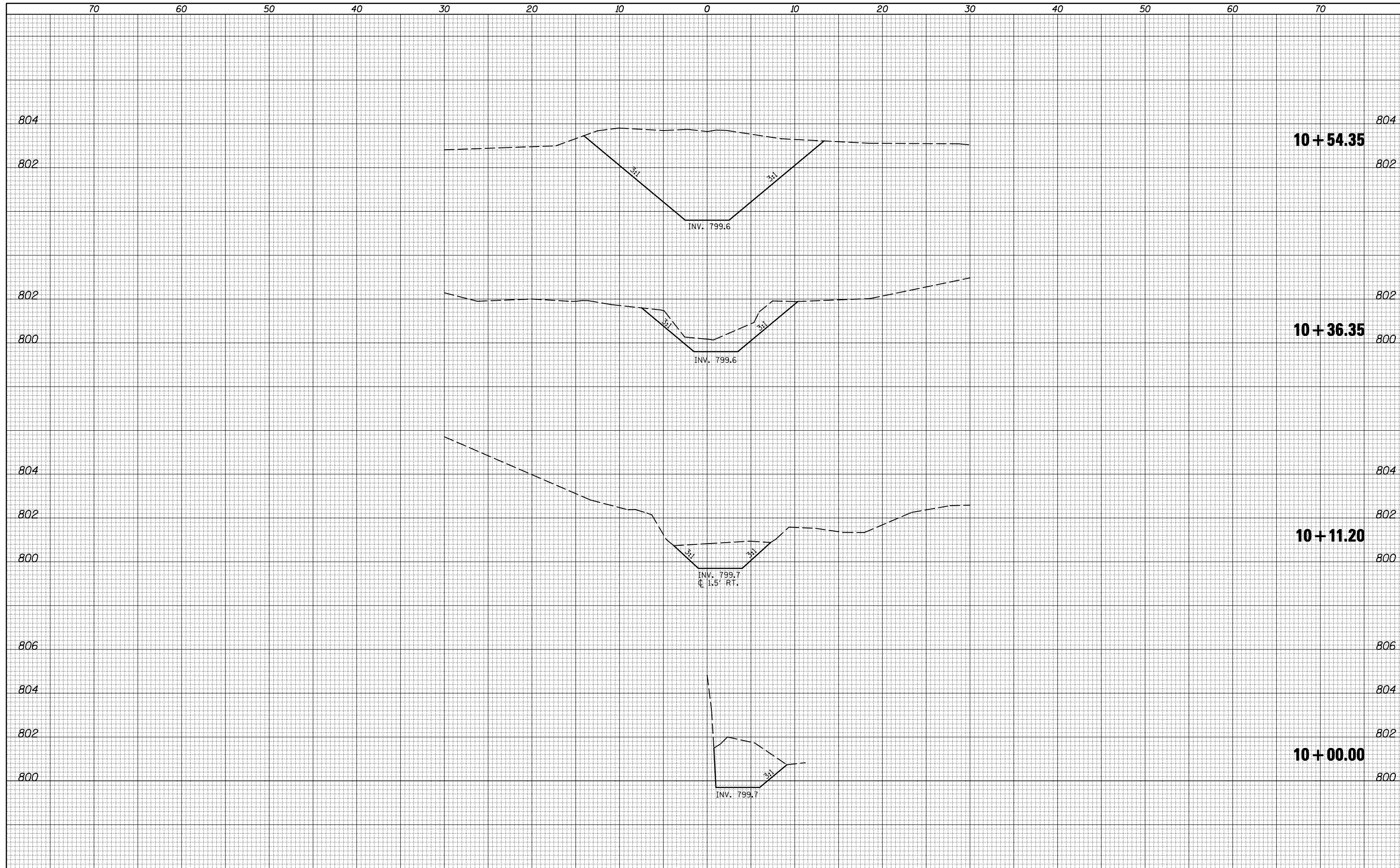
**STA. 891+00
DRAINAGE STR. IMPROVEMENT # 8**

SCALE: SHEET NO. OF SHEETS STA. 70+04.82 TO STA. 70+30.28

F.A.I. RTE.	SECTION	COUNTY	TOTAL SHEETS	SHEET NO.
74	(57-20(1),21,22)RS-3	MCLEAN	150	127
CONTRACT NO. 70550			ILLINOIS FED. AID PROJECT	

DATE	
BY	
FINAL SURVEY	SURVEYED
NOTE BOOK	PLOTTED
NO.	TEMPLATE
	AREAS
	CHECKED

DATE	
BY	
ORIGINAL SURVEY	SURVEYED
NOTE BOOK	PLOTTED
NO.	TEMPLATE
	AREAS
	CHECKED



FILE NAME =
 c:\pwwork\pwwork\hoganbj\d0239506\0570550-sh...

USER NAME = hoganbj
 DESIGNED - BJM
 DRAWN -
 CHECKED -
 DATE - 09/22/10

REVISÉ -
 REVISÉ -
 REVISÉ -
 REVISÉ -

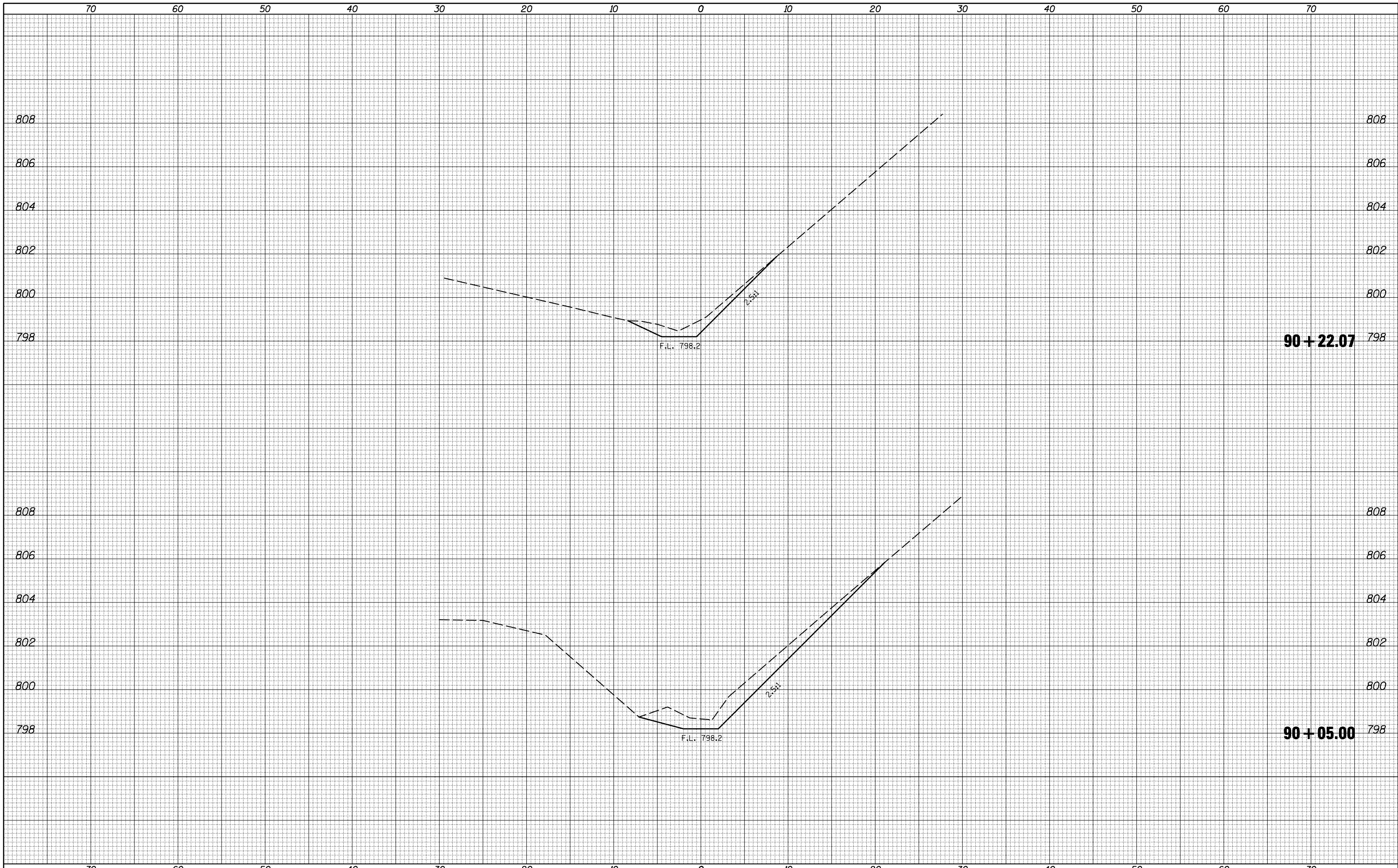
**STATE OF ILLINOIS
 DEPARTMENT OF TRANSPORTATION**

**STATION 895+62.00
 DRAINAGE STRUCTURE IMPROVEMENT #9**
 SCALE: SHEET NO. 1 OF 1 SHEETS STA. 10+00.00 TO STA. 10+54.35

F.A.I. RTE.	SECTION	COUNTY	TOTAL SHEETS	SHEET NO.
74	(57-20(1),21,22)RS-3	MCLEAN	150	128
CONTRACT NO. 70550			ILLINOIS FED. AID PROJECT	

DATE	
BY	
FINAL SURVEY	SURVEYED
NOTE BOOK	PLOTTED
NO.	TEMPLATE
	AREAS
	CHECKED

DATE	
BY	
ORIGINAL SURVEY	SURVEYED
NOTE BOOK	PLOTTED
NO.	TEMPLATE
	AREAS
	CHECKED



FILE NAME = c:\pwwork\pwwork\hoganbj\d0239506\0570550-shd

USER NAME = hoganbj
 PLOT SCALE = 10.0000' / IN.
 PLOT DATE = 10/21/2010

DESIGNED -
 DRAWN -
 CHECKED -
 DATE -

REVISED -
 REVISED -
 REVISED -
 REVISED -

**STATE OF ILLINOIS
 DEPARTMENT OF TRANSPORTATION**

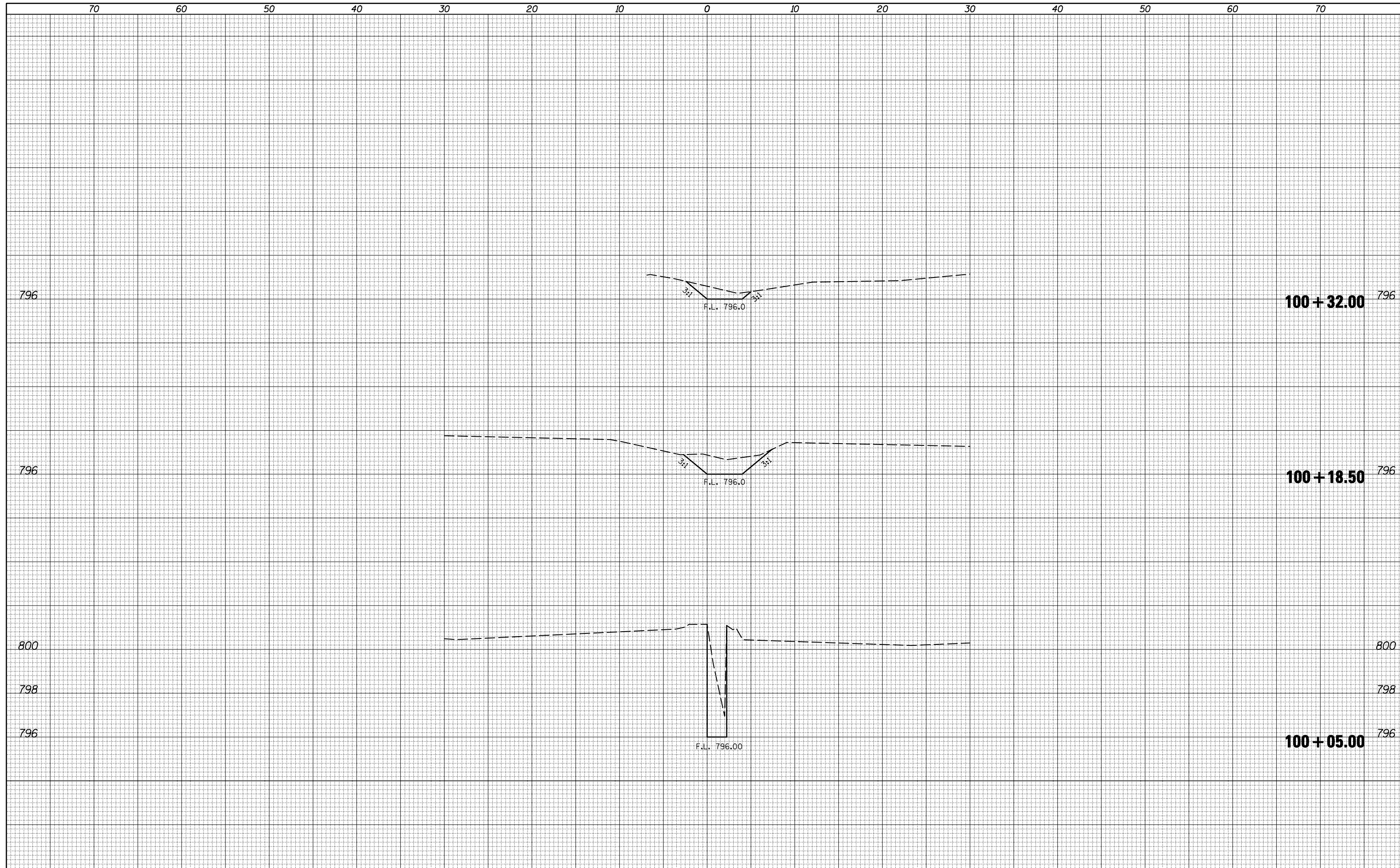
**STA. 90+76
 DRAINAGE STR. IMPROVEMENT # 11**

SCALE: SHEET NO. OF SHEETS STA. 90+05.00 TO STA. 90+22.07

F.A.I. RTE.	SECTION	COUNTY	TOTAL SHEETS	SHEET NO.
74	(57-20(1),21,22)RS-3	MCLEAN	150	129
CONTRACT NO. 70550			ILLINOIS FED. AID PROJECT	

DATE	
BY	
SURVEYED	
PLOTTED	
TEMPLATE	
AREAS	
CHECKED	
FINAL SURVEY	
NOTE BOOK	
NO.	

DATE	
BY	
SURVEYED	
PLOTTED	
TEMPLATE	
AREAS	
CHECKED	
ORIGINAL SURVEY	
NOTE BOOK	
NO.	



FILE NAME = c:\pwwork\pwwork\hoganbj\d0239506\0570550-sh...
 USER NAME = hoganbj

DESIGNED -
 DRAWN -
 CHECKED -
 DATE -

REVISÉ -
 REVISÉ -
 REVISÉ -
 REVISÉ -

PLOT SCALE = 10.0000' / IN.
 PLOT DATE = 10/21/2010

**STATE OF ILLINOIS
 DEPARTMENT OF TRANSPORTATION**


**STA. 919 + 32
 DRAINAGE STR. IMPROVEMENT # 12**

SCALE: SHEET NO. OF SHEETS STA. 100+05.00 TO STA. 100+32.00

F.A.I. RTE.	SECTION	COUNTY	TOTAL SHEETS	SHEET NO.
74	(57-20(1),21,22)RS-3	MCLEAN	150	131
CONTRACT NO. 70550			ILLINOIS FED. AID PROJECT	

DATE	
BY	
SURVEYED	
PLOTTED	
TEMPLATE	
AREAS CHECKED	
FINISH SURVEY	
NOTE BOOK	
NO.	

DATE	
BY	
SURVEYED	
PLOTTED	
TEMPLATE	
AREAS CHECKED	
ORIGINAL SURVEY	
NOTE BOOK	
NO.	



FILE NAME =
 c:\pwwork\pwwork\hoganb\0239506\0570550-sht

USER NAME = hoganbj
 DRAWN -
 CHECKED -
 DATE -

DESIGNED -
 DRAWN -
 CHECKED -
 DATE -

REVISED -
 REVISED -
 REVISED -
 REVISED -

**STATE OF ILLINOIS
 DEPARTMENT OF TRANSPORTATION**


**STA. 928 + 65.50
 DRAINAGE STR. IMPROVEMENT # 13**
 SCALE: SHEET NO. OF SHEETS STA. 200+05.00 TO STA. 200+27.10

F.A.I. RTE.	SECTION	COUNTY	TOTAL SHEETS	SHEET NO.
74	(57-20(1),21,22)RS-3	MCLEAN	150	132
CONTRACT NO.			70550	
ILLINOIS FED. AID PROJECT				

70 60 50 40 30 20 10 0 10 20 30 40 50 60 70

BY	DATE
FINAL SURVEY NOTE BOOK NO.	SURVEYED PLOTTED TEMPLATE AREAS CHECKED

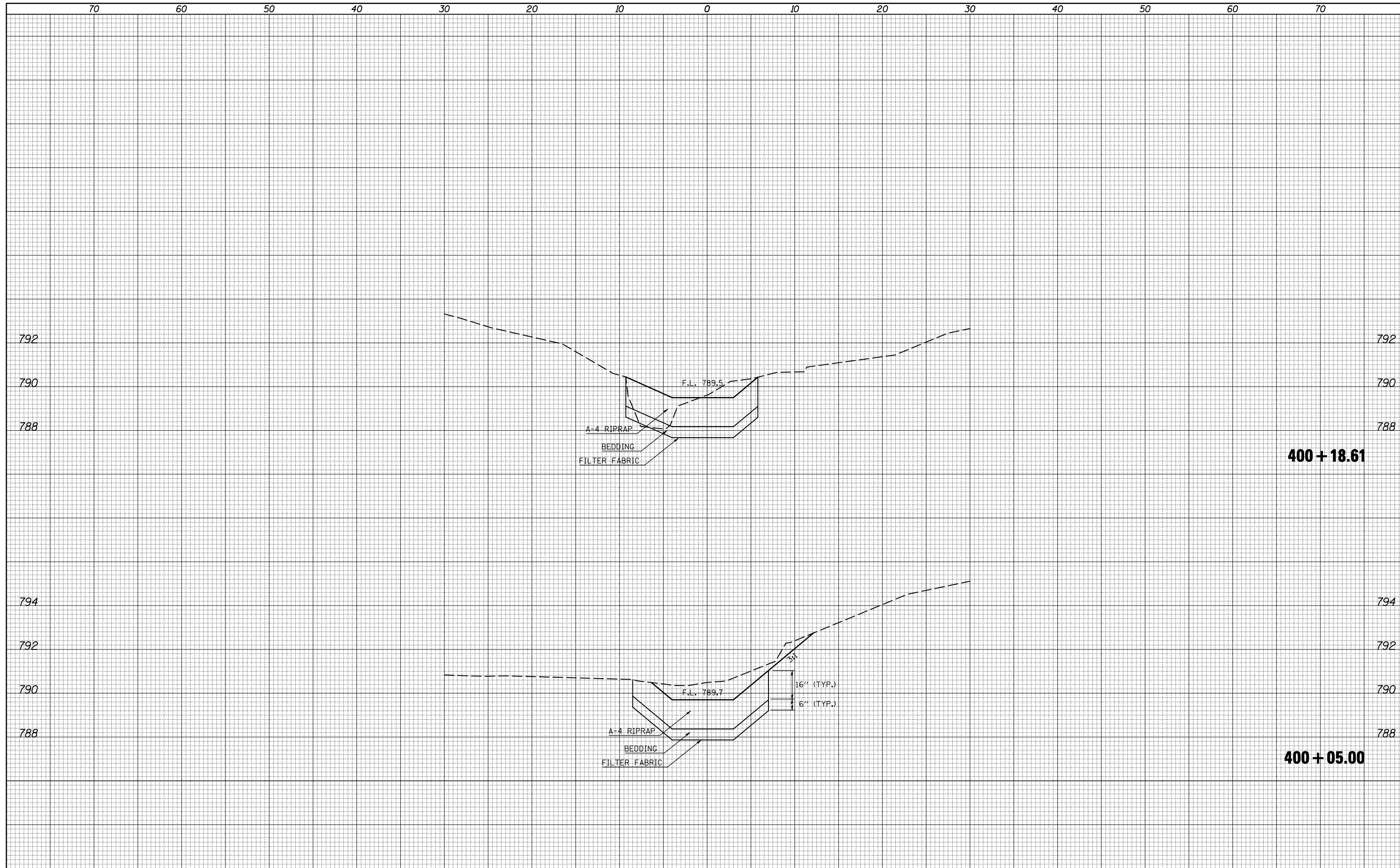
BY	DATE
ORIGINAL SURVEY NOTE BOOK NO.	SURVEYED PLOTTED TEMPLATE AREAS CHECKED



FILE NAME =	USER NAME = hoganbj	DESIGNED -	REVISÉD -	STATE OF ILLINOIS DEPARTMENT OF TRANSPORTATION	STA. 932 + 47 DRAINAGE STR. IMPROVEMENT # 14	F.A.I. RTÉ.	SECTION	COUNTY	TOTAL SHEETS	SHEET NO.
ca:\pw\work\pwidot\hoganbj\d0239506\0570550-sh		DRAWN -	REVISÉD -			74	(57-20(1),21,22)RS-3	MCLEAN	150	134
		CHECKED -	REVISÉD -			CONTRACT NO. 70550		ILLINOIS FED. AID PROJECT		
		DATE -	REVISÉD -			SCALE:	SHEET NO. OF SHEETS	STA. 300+19.56 TO STA. 300+19.56		

DATE	
BY	
SURVEYED	
PLOTTED	
TEMPLATE	
AREAS	
CHECKED	
FINAL SURVEY	
NOTE BOOK	
NO.	

DATE	
BY	
SURVEYED	
PLOTTED	
TEMPLATE	
AREAS	
CHECKED	
ORIGINAL SURVEY	
NOTE BOOK	
NO.	



FILE NAME =
 c:\pwwork\pwwork\hoganbj\d0239506\0570550-shd\rs.967.dgn

USER NAME = hoganbj
 PLOT SCALE = 10.0000' / IN.
 PLOT DATE = 10/21/2010

DESIGNED -
 DRAWN -
 CHECKED -
 DATE -

REVISED -
 REVISED -
 REVISED -
 REVISED -

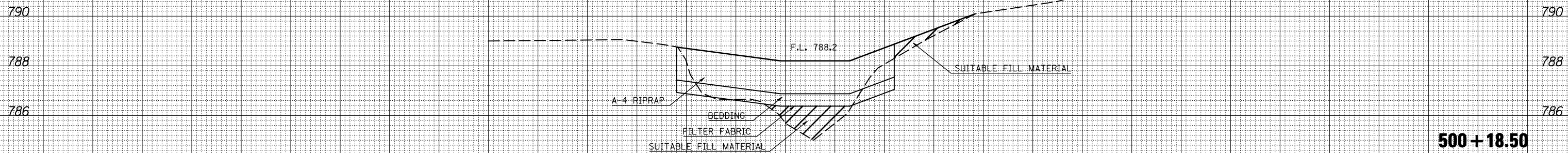
**STATE OF ILLINOIS
 DEPARTMENT OF TRANSPORTATION**

STA. 967 + 38
DRAINAGE STR. IMPROVEMENT # 15 A
 SCALE: SHEET NO. OF SHEETS STA. 400+05.00 TO STA. 400+18.61

F.A.I. RTE.	SECTION	COUNTY	TOTAL SHEETS	SHEET NO.
74	(57-20(1),21,22)RS-3	MCLEAN	150	135
CONTRACT NO. 70550			ILLINOIS FED. AID PROJECT	

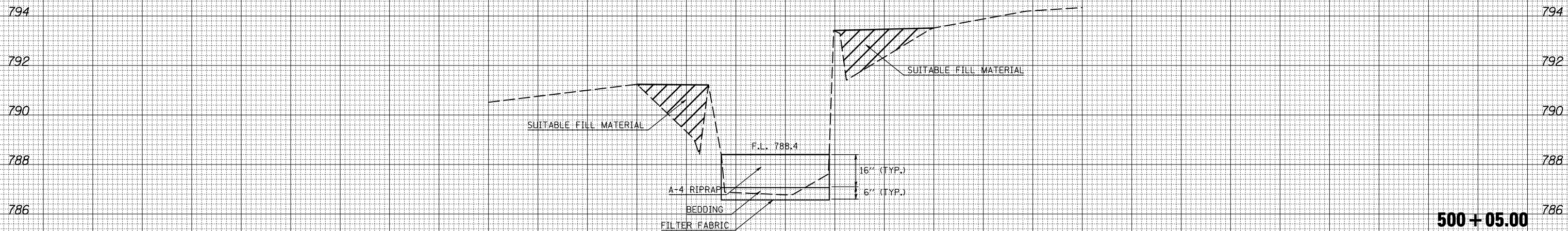
70 60 50 40 30 20 10 0 10 20 30 40 50 60 70

DATE	
BY	
SURVEYED	
PLOTTED	
TEMPLATE	
AREAS	
CHECKED	
FINAL SURVEY	
NOTE BOOK	
NO.	



500 + 18.50

DATE	
BY	
SURVEYED	
PLOTTED	
TEMPLATE	
AREAS	
CHECKED	
ORIGINAL SURVEY	
NOTE BOOK	
NO.	



500 + 05.00

FILE NAME =	USER NAME = hoganbj	DESIGNED -	REVISED -
ca:\pw\work\pwwork\hoganbj\d0239506\0570550-shd	xs_966.dgn	DRAWN -	REVISED -
	PLOT SCALE = 10.0000' / IN.	CHECKED -	REVISED -
	PLOT DATE = 10/21/2010	DATE -	REVISED -

**STATE OF ILLINOIS
DEPARTMENT OF TRANSPORTATION**

**STA. 966 + 70.10
DRAINAGE STR. IMPROVEMENT # 15 B**

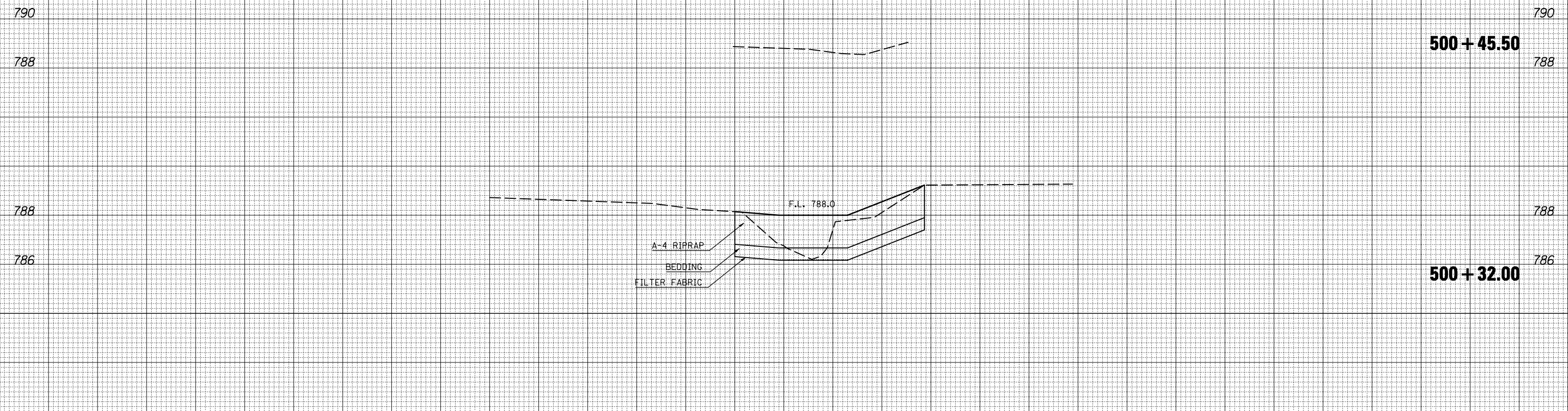
SCALE: SHEET NO. OF SHEETS STA. 500+05.00 TO STA. 500+18.50

F.A.I. RTE.	SECTION	COUNTY	TOTAL SHEETS	SHEET NO.
74	(57-20(1),21,22)RS-3	MCLEAN	150	137
CONTRACT NO. 70550			ILLINOIS FED. AID PROJECT	

70 60 50 40 30 20 10 0 10 20 30 40 50 60 70

DATE	
BY	
SURVEYED	
PLOTTED	
TEMPLATE	
AREAS	
CHECKED	
FINAL SURVEY	
NOTE BOOK	
NO.	

DATE	
BY	
SURVEYED	
PLOTTED	
TEMPLATE	
AREAS	
CHECKED	
ORIGINAL SURVEY	
NOTE BOOK	
NO.	



FILE NAME =
 c:\pwwork\pwwork\hoganbj\d0239506\0570550-sh...xs_966.dgn

USER NAME = hoganbj
 PLOT SCALE = 10.0000 ' / IN.
 PLOT DATE = 10/21/2010

DESIGNED -
 DRAWN -
 CHECKED -
 DATE -

REVISED -
 REVISED -
 REVISED -
 REVISED -

**STATE OF ILLINOIS
 DEPARTMENT OF TRANSPORTATION**

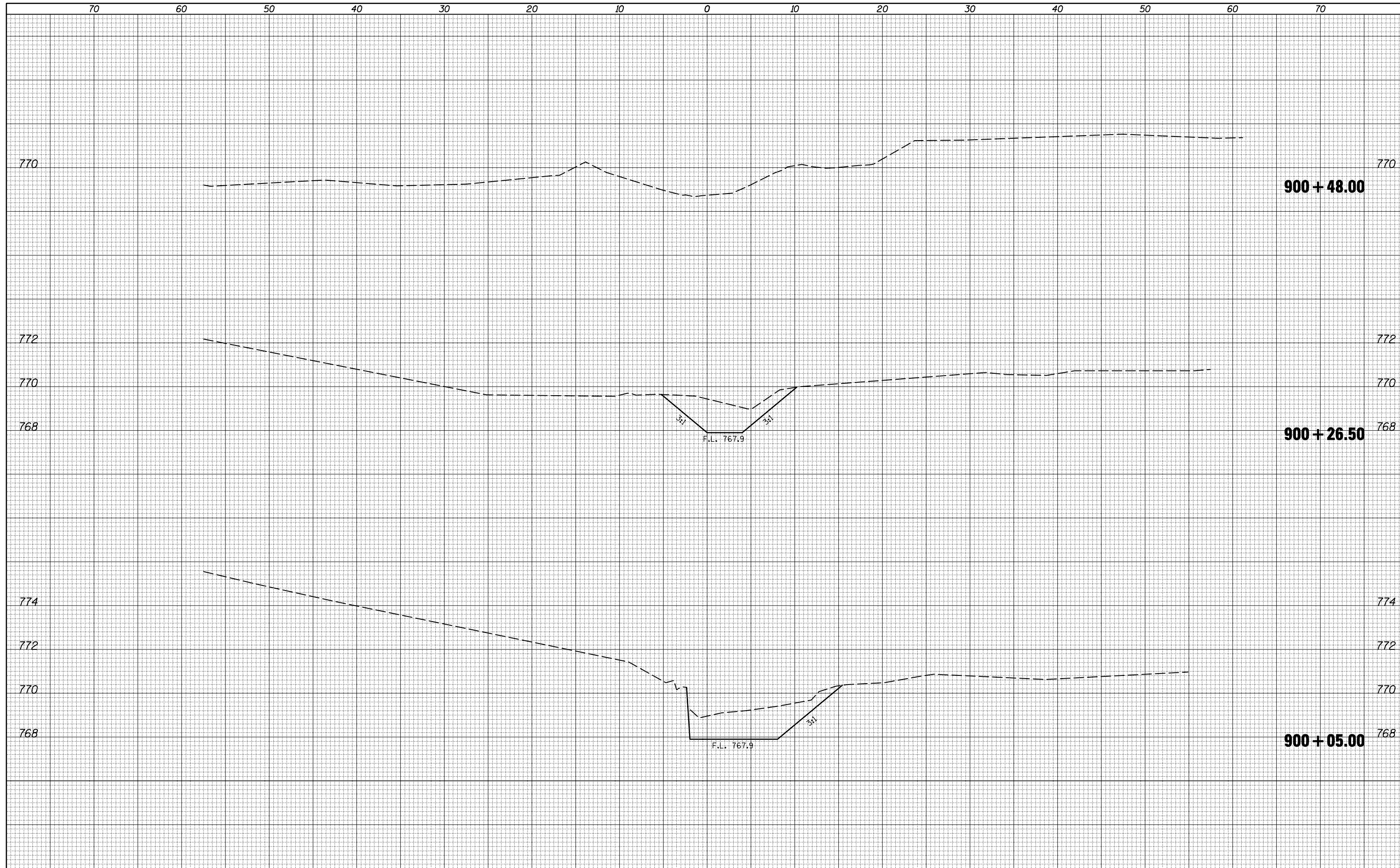
**STA. 966 + 70.10
 DRAINAGE STR. IMPROVEMENT # 15 B**

SCALE: SHEET NO. OF SHEETS STA. 500+32.00 TO STA. 500+45.50

F.A.I. RTE.	SECTION	COUNTY	TOTAL SHEETS	SHEET NO.
74	(57-20(1),21,22)RS-3	MCLEAN	150	138
CONTRACT NO. 70550			ILLINOIS FED. AID PROJECT	

DATE	
BY	
SURVEYED	
PLOTTED	
TEMPLATE	
AREAS	
CHECKED	
FINAL SURVEY	
NOTE BOOK	
NO.	

DATE	
BY	
SURVEYED	
PLOTTED	
TEMPLATE	
AREAS	
CHECKED	
ORIGINAL SURVEY	
NOTE BOOK	
NO.	



FILE NAME =
 c:\pwwork\pwwork\hoganb\0239506\0570550-sh

USER NAME = hoganb
 DRAWN -
 CHECKED -
 DATE -
 PLOT SCALE = 10.0000' / IN.
 PLOT DATE = 10/21/2010

DESIGNED -
 DRAWN -
 CHECKED -
 DATE -

REVISED -
 REVISED -
 REVISED -
 REVISED -

**STATE OF ILLINOIS
 DEPARTMENT OF TRANSPORTATION**

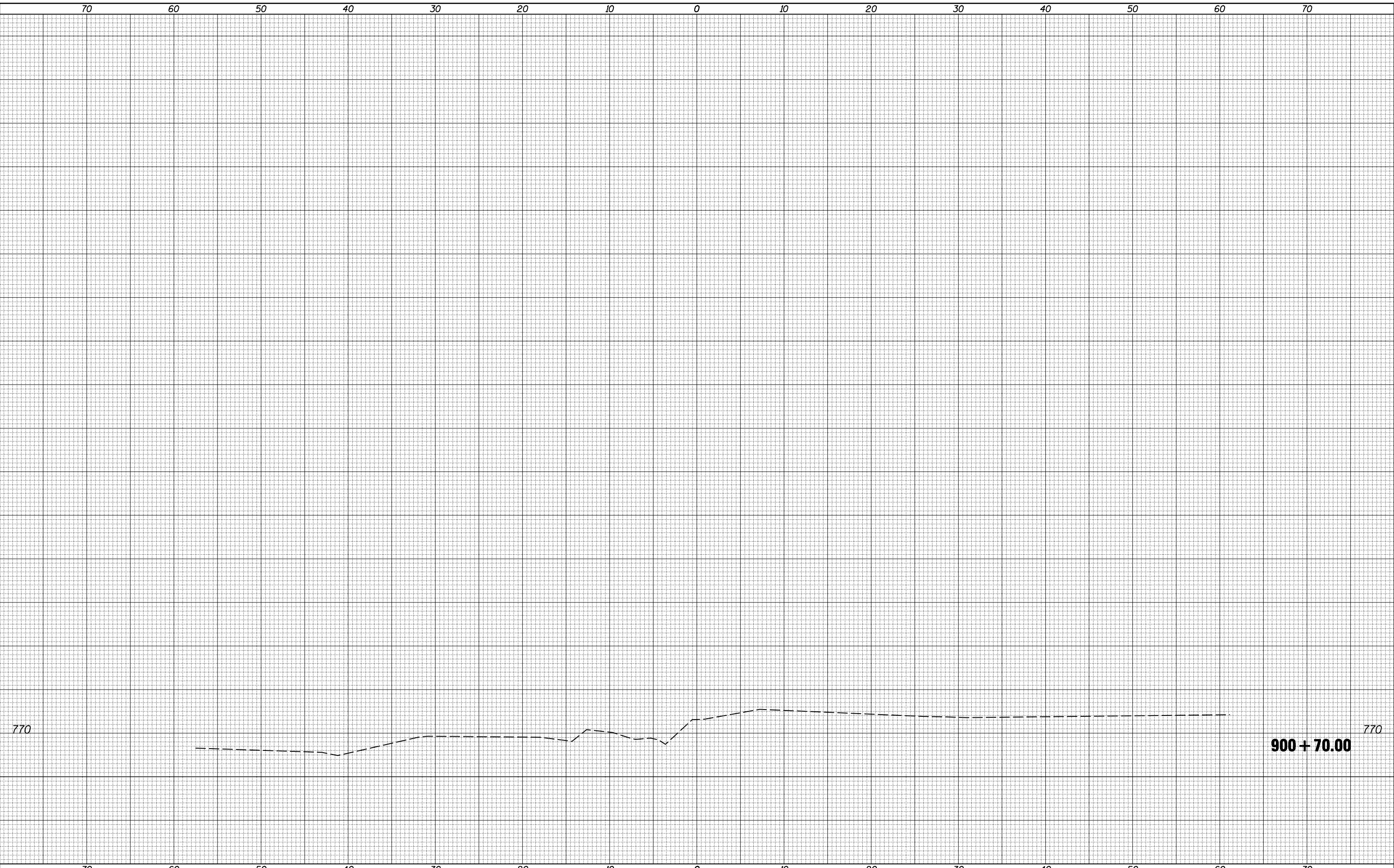
**STA. 1069 + 62
 DRAINAGE STR. IMPROVEMENT # 20**
 SCALE: SHEET NO. OF SHEETS STA. 900+05.00 TO STA. 900+48.00

F.A.I. RTE.	SECTION	COUNTY	TOTAL SHEETS	SHEET NO.
74	(57-20(1),21,22)RS-3	MCLEAN	150	142
CONTRACT NO. 70550			ILLINOIS FED. AID PROJECT	

70 60 50 40 30 20 10 0 10 20 30 40 50 60 70

BY	DATE
FINAL SURVEY	SURVEYED
NOTE BOOK NO.	PLOTTED
	TEMPLATE
	AREAS
	CHECKED

BY	DATE
ORIGINAL SURVEY	SURVEYED
NOTE BOOK NO.	PLOTTED
	TEMPLATE
	AREAS
	CHECKED



FILE NAME = c:\pwwork\pwwork\hoganbj\d0239506\0570550-sh...
 USER NAME = hoganbj
 PLOT SCALE = 10.0000' / IN.
 PLOT DATE = 10/21/2010

DESIGNED -	REVISÉD -
DRAWN -	REVISÉD -
CHECKED -	REVISÉD -
DATE -	REVISÉD -

**STATE OF ILLINOIS
 DEPARTMENT OF TRANSPORTATION**

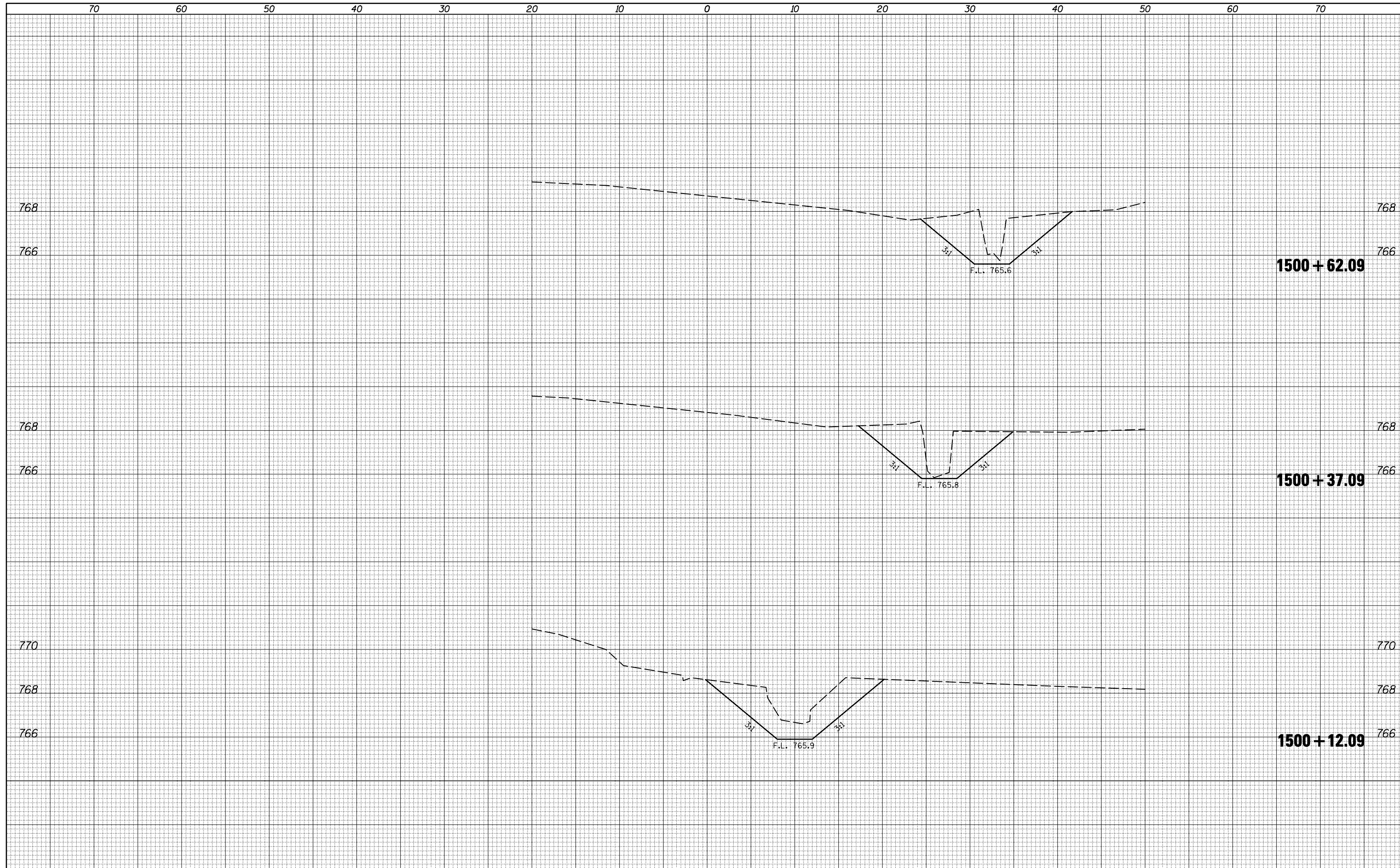
**STA. 1069 + 62
 DRAINAGE STR. IMPROVEMENT # 20**

SCALE: SHEET NO. OF SHEETS STA. 900+70.00 TO STA. 900+70.00

F.A.I. RTE.	SECTION	COUNTY	TOTAL SHEETS	SHEET NO.
74	(57-20(1),21,22)RS-3	MCLEAN	150	143
CONTRACT NO. 70550			ILLINOIS FED. AID PROJECT	

BY _____ DATE _____	
FINAL SURVEY	SURVEYED
NOTE BOOK NO. _____	PLOTTED
	TEMPLATE
	AREAS CHECKED
	AREAS CHECKED

BY _____ DATE _____	
ORIGINAL SURVEY	SURVEYED
NOTE BOOK NO. _____	PLOTTED
	TEMPLATE
	AREAS CHECKED
	AREAS CHECKED



FILE NAME =
 c:\pwwork\pwwork\hoganb\0239506\0570550-shr...s.dgn

USER NAME = hoganb	DESIGNED -	REVISED -
PLOT SCALE = 10.0000' / IN.	DRAWN -	REVISED -
PLOT DATE = 10/21/2010	CHECKED -	REVISED -
	DATE -	REVISED -

**STATE OF ILLINOIS
 DEPARTMENT OF TRANSPORTATION**

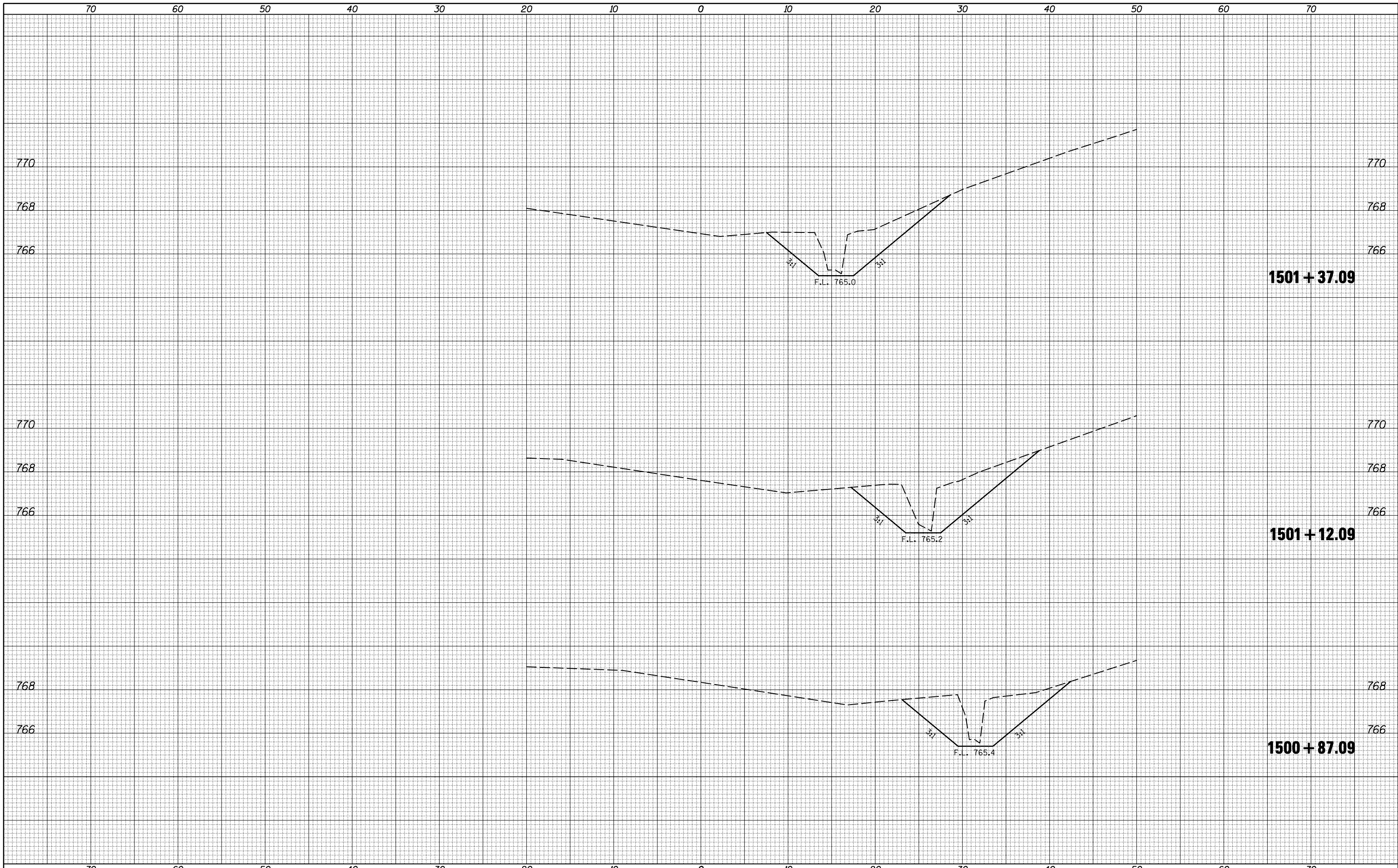
**STA. 18+00 SOUTH SIDE
 DRAINAGE STR. IMPROVEMENT # 21**

SCALE: SHEET NO. OF SHEETS STA. 1500+12.09 TO STA. 1500+62.09

F.A.I. RTE.	SECTION	COUNTY	TOTAL SHEETS	SHEET NO.
74	(57-20(1),21,22)RS-3	MCLEAN	150	145
CONTRACT NO. 70550			ILLINOIS FED. AID PROJECT	

DATE	
BY	
SURVEYED	
PLOTTED	
TEMPLATE	
AREAS	
CHECKED	
FINAL SURVEY	
NOTE BOOK	
NO.	

DATE	
BY	
SURVEYED	
PLOTTED	
TEMPLATE	
AREAS	
CHECKED	
ORIGINAL SURVEY	
NOTE BOOK	
NO.	



FILE NAME =
 c:\pwwork\pwwork\hoganbj\d0239506\0570550-shr-18S.dgn

USER NAME = hoganbj
 PLOT SCALE = 10.0000' / IN.
 PLOT DATE = 10/21/2010

DESIGNED -
 DRAWN -
 CHECKED -
 DATE -

REVISED -
 REVISED -
 REVISED -
 REVISED -

**STATE OF ILLINOIS
 DEPARTMENT OF TRANSPORTATION**

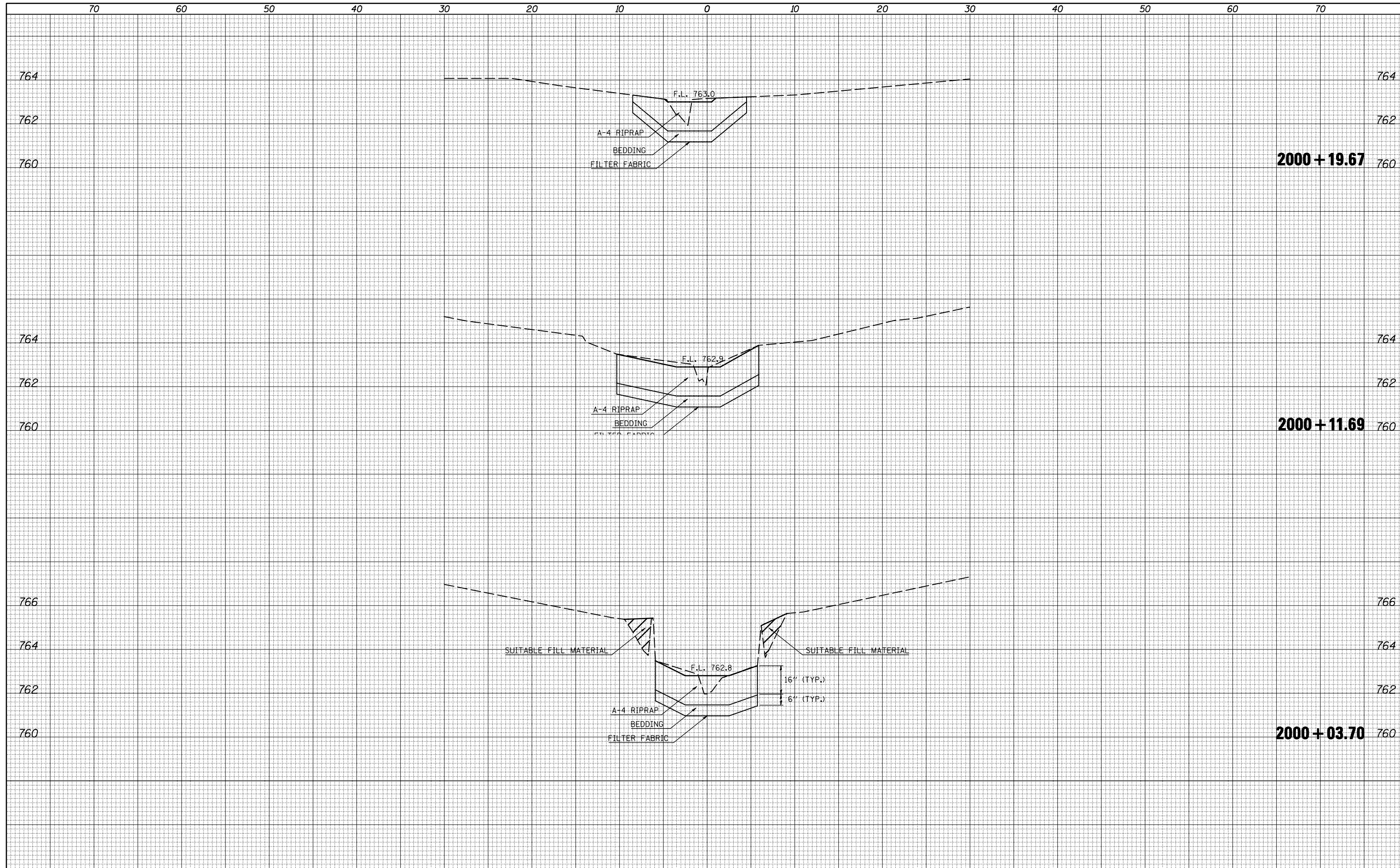
**STA. 18+00 SOUTH SIDE
 DRAINAGE STR. IMPROVEMENT # 21**

SCALE: SHEET NO. OF SHEETS STA. 1500+87.09 TO STA. 1501+37.09

F.A.I. RTE.	SECTION	COUNTY	TOTAL SHEETS	SHEET NO.
74	(57-20(1),21,22)RS-3	MCLEAN	150	146
CONTRACT NO. 70550			ILLINOIS FED. AID PROJECT	

DATE	
BY	
FINISHED SURVEY	
PLOTTED	
TEMPLATE	
AREAS CHECKED	
NO.	

DATE	
BY	
ORIGINAL SURVEY	
PLOTTED	
TEMPLATE	
AREAS CHECKED	
NO.	



FILE NAME = c:\pwork\pwork\hoganbj\d0239506\0570550-shd...xs_25N.dgn

USER NAME = hoganbj
 DESIGNED -
 DRAWN -
 CHECKED -
 DATE -

REVISED -
 REVISED -
 REVISED -
 REVISED -

**STATE OF ILLINOIS
 DEPARTMENT OF TRANSPORTATION**

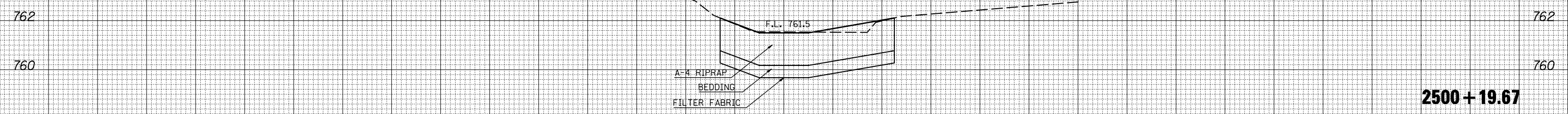
**STA. 25 + 38 NORTH SIDE
 DRAINAGE STR. IMPROVEMENT # 22**

SCALE: SHEET NO. OF SHEETS STA. 2000+03.70 TO STA. 2000+19.67

F.A.I. RTE.	SECTION	COUNTY	TOTAL SHEETS	SHEET NO.
74	(57-20(1),21,22)RS-3	MCLEAN	150	149
CONTRACT NO. 70550			ILLINOIS FED. AID PROJECT	

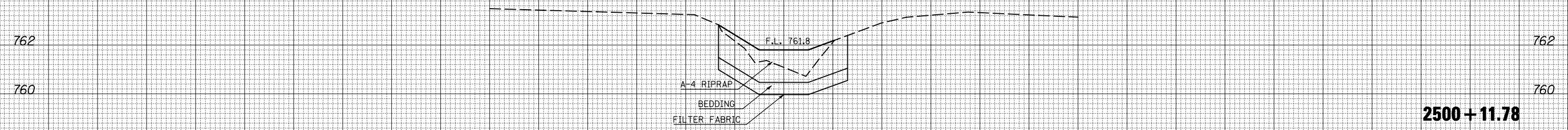
70 60 50 40 30 20 10 0 10 20 30 40 50 60 70

BY	DATE
FINL SURVEY	SURVEYED
NOTE BOOK	PLOTTED
NO.	TEMPLATE
	AREAS
	CHECKED

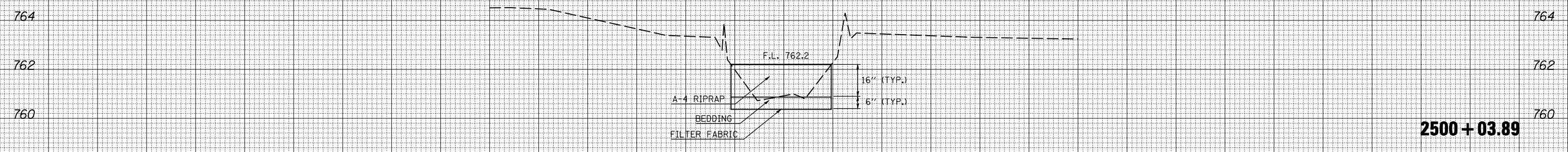


2500 + 19.67

BY	DATE
ORIGINAL SURVEY	SURVEYED
NOTE BOOK	PLOTTED
NO.	TEMPLATE
	AREAS
	CHECKED



2500 + 11.78



2500 + 03.89

70 60 50 40 30 20 10 0 10 20 30 40 50 60 70

FILE NAME =
 c:\pwwork\pwwork\hoganbj\d0239506\0570550-sh...xs_25S.dgn

USER NAME = hoganbj
 PLOT SCALE = 10.0000' / IN.
 PLOT DATE = 10/21/2010

DESIGNED -
 DRAWN -
 CHECKED -
 DATE -

REVISED -
 REVISED -
 REVISED -
 REVISED -

STATE OF ILLINOIS
 DEPARTMENT OF TRANSPORTATION

STA. 25 + 38 SOUTH SIDE
 DRAINAGE STR. IMPROVEMENT # 22

SCALE: SHEET NO. OF SHEETS STA. 2500+03.89 TO STA. 2500+19.67

F.A.I. RTE.	SECTION	COUNTY	TOTAL SHEETS	SHEET NO.
74	(57-20(1),21,22)RS-3	MCLEAN	150	150
				CONTRACT NO. 70550

ILLINOIS FED. AID PROJECT