

STATE OF ILLINOIS
 DEPARTMENT OF TRANSPORTATION
 DIVISION OF HIGHWAYS

**PROPOSED
 HIGHWAY PLANS**

FAI ROUTE 57 (NORTHBOUND ONLY) (I-57)
 SECTION (13-1)R & (25-6-1)R
 PROJECT: IM-057-3(159)142
 RUBBLIZATION & OVERLAY
 CLAY & EFFINGHAM COUNTIES

C-97-132-09

FOR INDEX OF SHEETS, SEE SHEET NO. 2

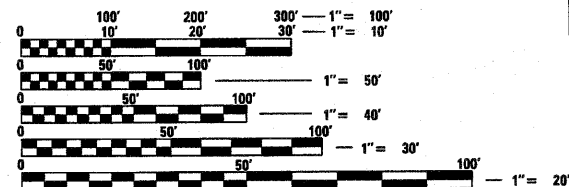
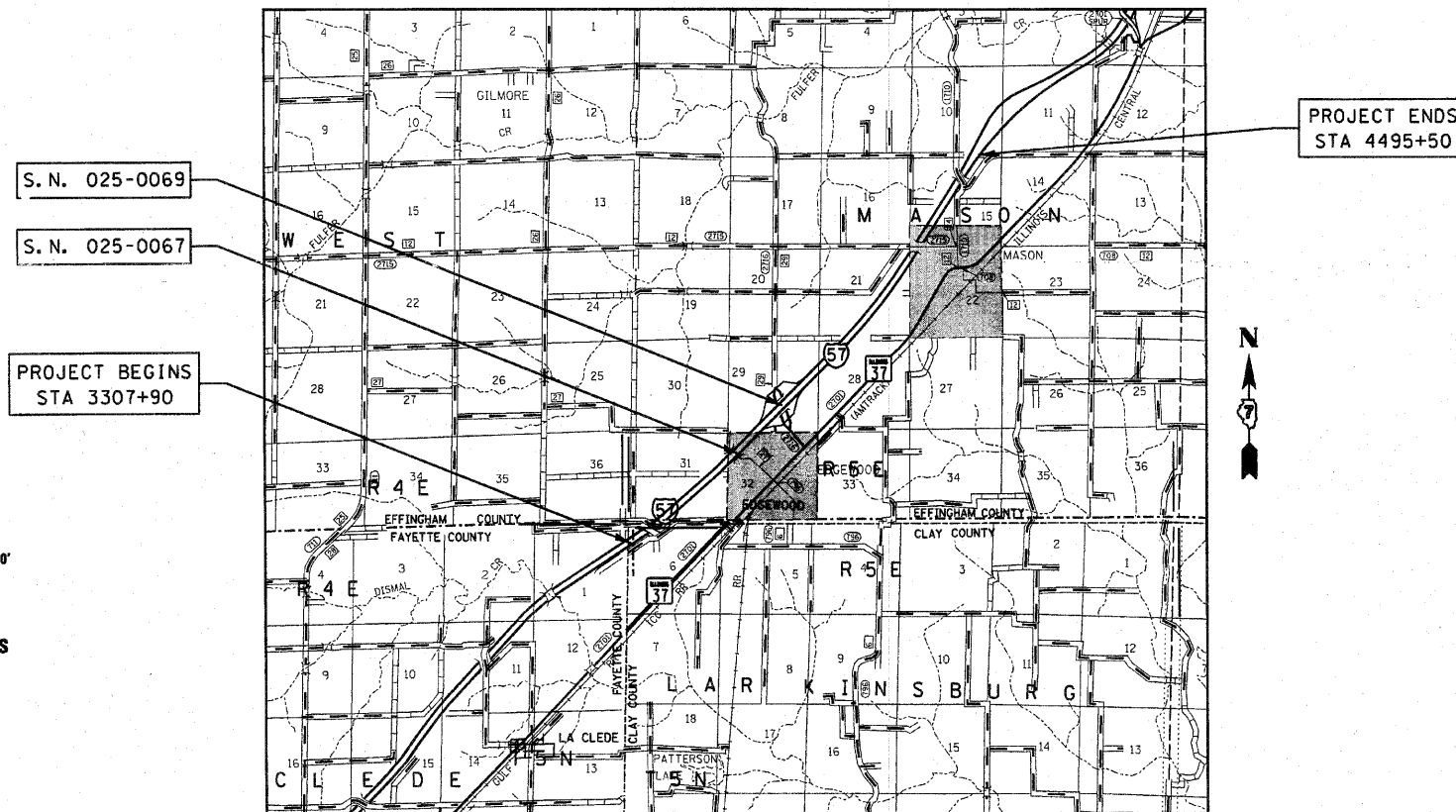
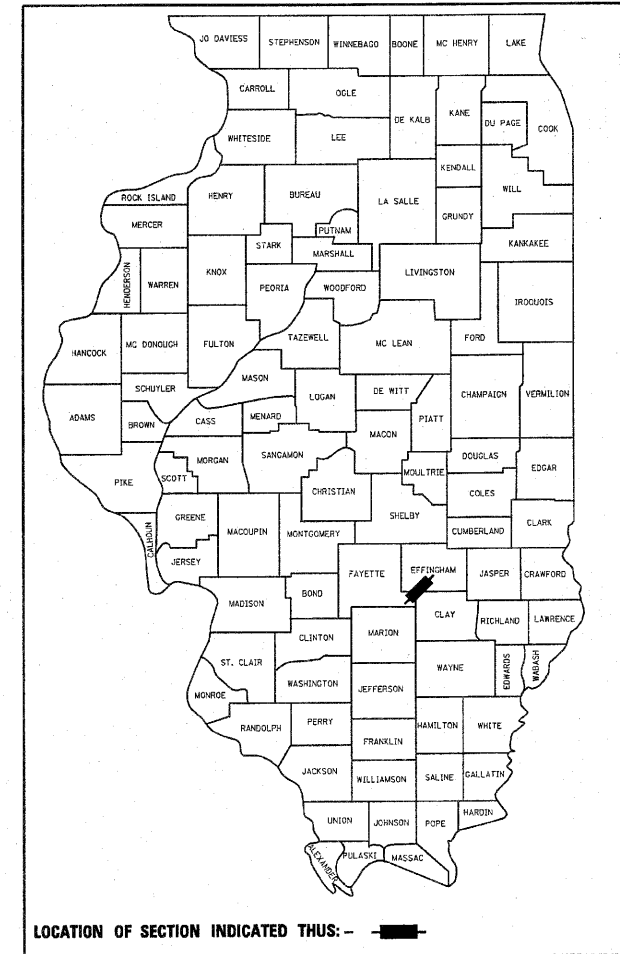
2009 ADT = 14,500

EQUATION:
 STA 3319+28.74 BK = 4199+97.27 AH

F.A.I. RTE.	SECTION	COUNTY	TOTAL SHEETS	SHEET NO.
57	(13-1)R&(25-6-1)R	ILLINOIS	44	1
ILLINOIS CONTRACT NO. 74417				

• Clay, Effingham

D-97-075-09



FULL SIZE PLANS HAVE BEEN PREPARED USING STANDARD ENGINEERING SCALES. REDUCED SIZED PLANS WILL NOT CONFORM TO STANDARD SCALES. IN MAKING MEASUREMENTS ON REDUCED PLANS, THE ABOVE SCALES MAY BE USED.

J.U.L.I.E.
 JOINT UTILITY LOCATION INFORMATION FOR EXCAVATION
 1-800-892-0123
 OR 811

PROJECT ENGINEER: MARK DAUGHERTY
 PROJECT MANAGER: BRIAN LEWIS

GROSS LENGTH = 30,469.47 FT. = 5.77 MILE
 NET LENGTH = 30,469.47 FT. = 5.77 MILE

CONTRACT NO. 74417

STATE OF ILLINOIS
 DEPARTMENT OF TRANSPORTATION
 DIVISION OF HIGHWAYS

SUBMITTED October 21, 2010
Ronald Orskell
 DEPUTY DIRECTOR OF HIGHWAYS, REGION ENGINEER

December 10, 2010
Scott E. Stitt, P.E.
 acting ENGINEER OF DESIGN AND ENVIRONMENT

December 10, 2010
Christine M. Reed
 DIRECTOR OF HIGHWAYS, CHIEF ENGINEER

**PRINTED BY THE AUTHORITY
 OF THE STATE OF ILLINOIS**