

STATE OF ILLINOIS
 DEPARTMENT OF TRANSPORTATION
 DIVISION OF HIGHWAYS
**PROPOSED
 HIGHWAY PLANS**

F.A.I. RTE.	SECTION	COUNTY	TOTAL SHEETS	SHEET NO.
64	82-5K-2	ST CLAIR	162	1
		ILLINOIS	CONTRACT NO. 76D59	

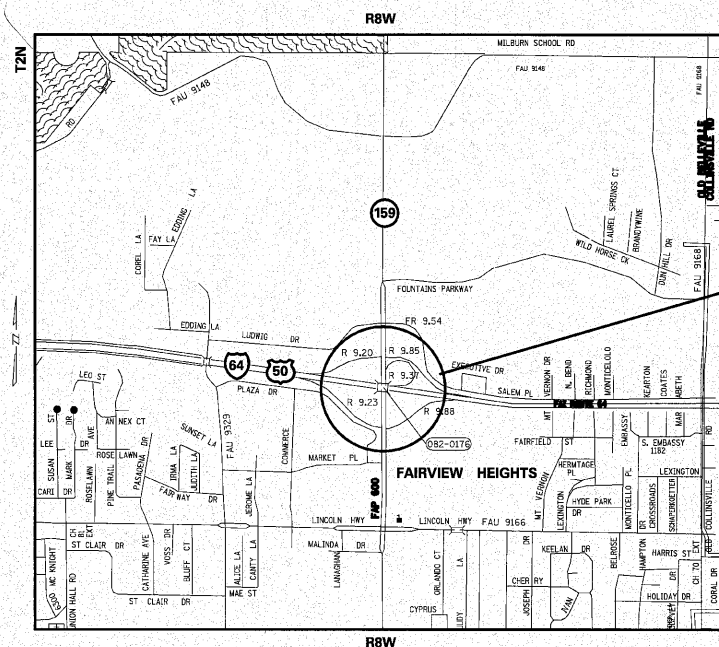
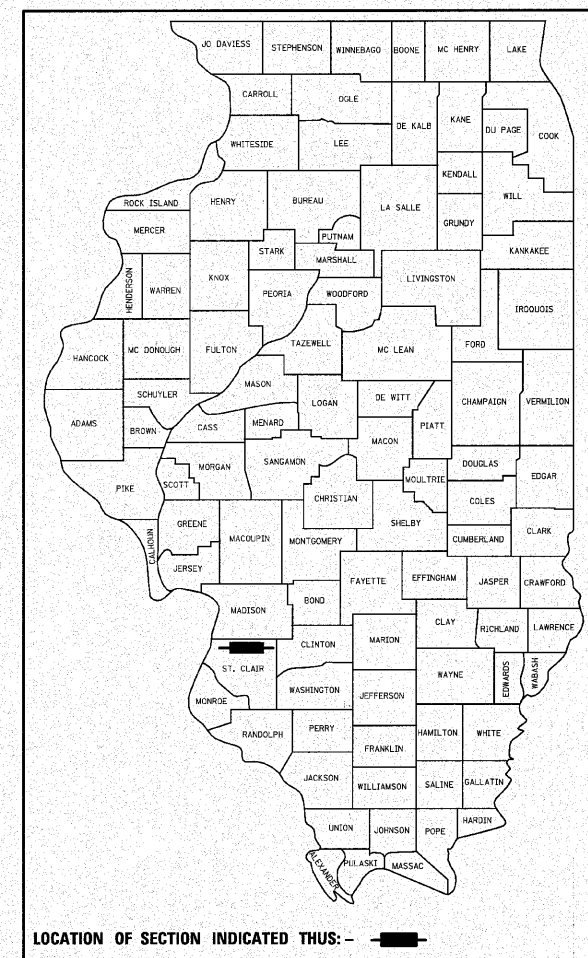
FOR INDEX OF SHEETS, SEE SHEET NO. 2

FAI ROUTE 64 (I-64)
 SECTION 82-5K-2
 I-64 AND IL 159 INTERCHANGE
 RAMP & INTERSECTION IMPROVEMENTS
 ST. CLAIR COUNTY

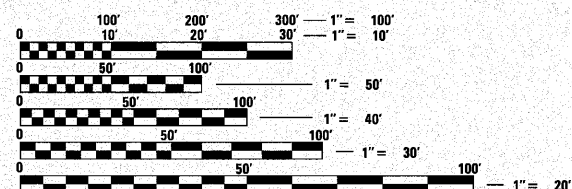
PROJECT: ACIM-064-1(128)009

C-98-037-10

D-98-024-10



PROJECT LOCATION



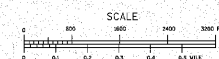
FULL SIZE PLANS HAVE BEEN PREPARED USING STANDARD ENGINEERING SCALES. REDUCED SIZED PLANS WILL NOT CONFORM TO STANDARD SCALES. IN MAKING MEASUREMENTS ON REDUCED PLANS, THE ABOVE SCALES MAY BE USED.

J.U.L.I.E.
 JOINT UTILITY LOCATION INFORMATION FOR EXCAVATION
 1-800-892-0123
 OR 811

PROJECT ENGINEER : TIM PADGETT (618) 346-3325
 PROJECT MANAGER : LIZ BURNSIDE (618) 346-3196

CONTRACT NO. 76D59

DESIGN DESIGNATION:
 81400(31) INTERSTATE
 49200(31) OTHER PRINCIPAL ARTERIAL



GROSS LENGTH = 1741 FT. = 0.33 MILE
 NET LENGTH = 1741 FT. = 0.33 MILE

STATE OF ILLINOIS
 DEPARTMENT OF TRANSPORTATION
 DIVISION OF HIGHWAYS

SUBMITTED 3/11 20 10

Max Ramirez
 DEPUTY DIRECTOR OF HIGHWAYS, REGION ENGINEER

December 10 20 10
Scott E. Stitt, P.E.
 acting ENGINEER OF DESIGN AND ENVIRONMENT

December 10 20 10
Christine M. Reed
 DIRECTOR OF HIGHWAYS, CHIEF ENGINEER

PRINTED BY THE AUTHORITY
 OF THE STATE OF ILLINOIS