






**LEGEND**

-  TEMPORARY DITCH CHECK- ROLLED EXCELSIOR, SILT WEDGES
-  EROSION CONTROL BLANKET
-  PERIMETER EROSION BARRIER- SILT FILTER FENCE OR OTHER AS APPROVED BY THE ENGINEER
-  INLET AND PIPE PROTECTION- STRAW BALES, FILTER FABRIC, AGGREGATES



|  |                             |            |           |   |                              |                     |              |    |   |          |        |              |           |
|--|-----------------------------|------------|-----------|---|------------------------------|---------------------|--------------|----|---|----------|--------|--------------|-----------|
| FILE NAME =                            | USER NAME = burnsideem      | DESIGNED - | REVISED - | <b>STATE OF ILLINOIS<br/>DEPARTMENT OF TRANSPORTATION</b> | <b>EROSION CONTROL SHEET</b> |                     |              |    | F.A.I. RTE.                                   | SECTION  | COUNTY | TOTAL SHEETS | SHEET NO. |
| at\pwwork\pwwdot\burnsideem\00166363\d | 76d59-shr-nos.dgn           | DRAWN -    | REVISED - |   | SCALE:                       | SHEET NO. OF SHEETS | STA. TO STA. | 64 | 82-5K-2                                       | ST CLAIR | 162    | 39           |           |
|  | PLOT SCALE = 50.0000' / IN. | CHECKED -  | REVISED - |   |                              |                     |              |    | <b>CONTRACT NO. 76D59</b>                     |          |        |              |           |
|  | PLOT DATE = 8/12/2010       | DATE -     | REVISED - |   |                              |                     |              |    | FED. ROAD DIST. NO. ILLINOIS FED. AID PROJECT |          |        |              |           |