

F.A.P. RTE.	SECTION	COUNTY	TOTAL SHEETS	SHEET NO.
885	6B-2	POPE	48	1
D-99-048-09		ILLINOIS	CONTRACT NO. 78141	

STATE OF ILLINOIS
DEPARTMENT OF TRANSPORTATION

DIVISION OF HIGHWAYS

**PROPOSED
HIGHWAY PLANS**

FAP ROUTE 885 (IL 146)
SECTION 6B-2
PROJECT: *BRF-0885(043)*
POPE COUNTY
C-99-067-09
STRUCTURE REPLACEMENT
OVER SIMMONS CREEK

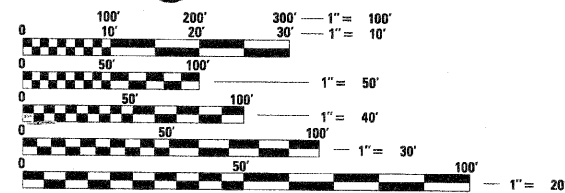
INDEX OF SHEETS

SHEET NO.	DESCRIPTION
1	COVER SHEET
2	GENERAL NOTES & STANDARDS
3 - 4	SUMMARY OF QUANTITIES
5	TYPICAL SECTIONS
6 - 7	SCHEDULES OF QUANTITIES
8	ALIGNMENT, TIES, & BENCHMARKS
9	REMOVAL PLAN
10	PLAN AND PROFILE SHEET - IL 146 OVER SIMMONS CREEK
11	TRAFFIC CONTROL AND STAGING
12	WIDE LOAD DETOUR SIGNING
13	TEMPORARY EROSION CONTROL PLAN
14	DRAINAGE DETAILS & SCHEDULES
15 - 16	DISTRICT 9 STANDARDS
17 - 19	CROSS SECTIONS
20 - 48	BRIDGE PLANS

FOR LIST OF HIGHWAY STANDARDS, SEE SHEET NO. 2

UTILITY NOTE

THE LOCATIONS OF THOSE BURIED AND ABOVEGROUND UTILITIES SHOWN ARE APPROXIMATE, ARE SHOWN FOR CONTRACTOR INFORMATIONAL USE ONLY, AND ARE NOT TO BE REFERENCED FOR CONSTRUCTION PURPOSES. THE IMPLIED PRESENCE OR ABSENCE OF UTILITIES IS NOT TO BE CONSTRUED BY THE OWNER, ENGINEER, CONTRACTOR, OR SUBCONTRACTORS TO BE AN ACCURATE AND COMPLETE REPRESENTATION OF UTILITIES THAT MAY OR MAY NOT EXIST ON THE CONSTRUCTION SITE. BURIED AND ABOVEGROUND UTILITY LOCATION, IDENTIFICATION, AND MARKING ARE THE SOLE RESPONSIBILITY OF THE CONTRACTOR. REROUTING, DISCONNECTION, PROTECTION, ETC. OF AN UTILITIES MUST BE COORDINATED BETWEEN THE CONTRACTOR, UTILITY COMPANY, AND OWNER. SITE SAFETY, INCLUDING THE AVOIDANCE OF HAZARDS ASSOCIATED WITH BURIED AND ABOVEGROUND UTILITIES, REMAIN THE SOLE RESPONSIBILITY OF THE CONTRACTOR

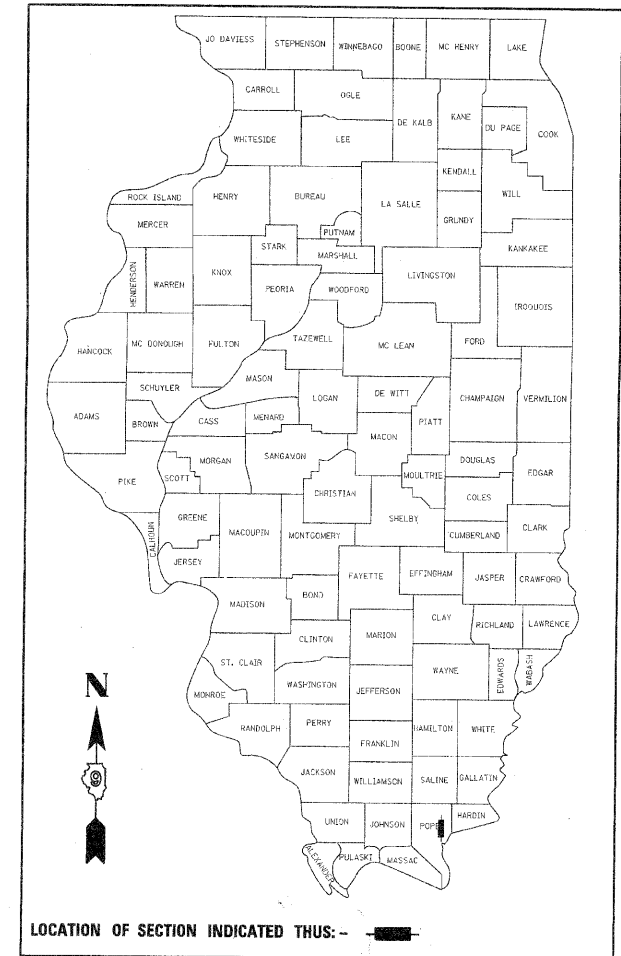


FULL SIZE PLANS HAVE BEEN PREPARED USING STANDARD ENGINEERING SCALES. REDUCED SIZED PLANS WILL NOT CONFORM TO STANDARD SCALES. IN MAKING MEASUREMENTS ON REDUCED PLANS, THE ABOVE SCALES MAY BE USED.

J.U.I.E.
JOINT UTILITY LOCATION INFORMATION FOR EXCAVATION
1-800-892-0123
OR 811

PROJECT MANAGER - DAVID PICHE (618) 549-2171
CONTRACT NO. 78141

D-99-048-09



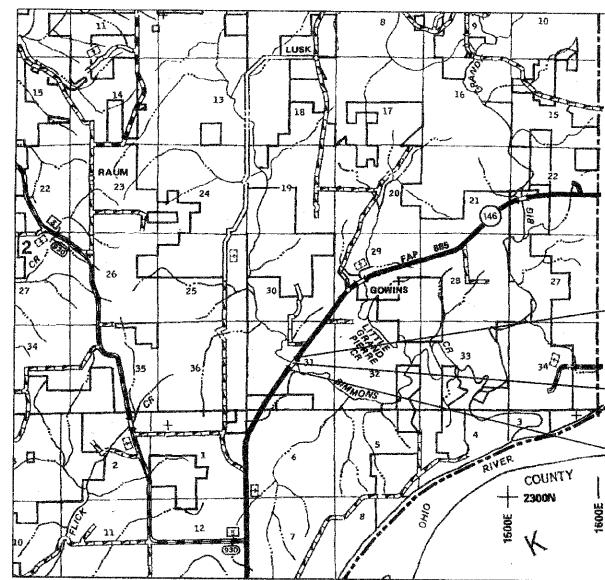
FUNCTIONAL CLASSIFICATION

MINOR ARTERIAL (NON-URBAN)

2007 ADT = 1450

P.V. = 83.4% S.U. = 10.7% M.U. = 5.9%

ROAD DISTRICT #2



AREA LOCATION PLAN



GROSS LENGTH = 645.5 FT. = 0.122 MILES
NET LENGTH = 645.5 FT. = 0.122 MILES

BEGIN IMPROVEMENTS IL-146
STA 1435+99.50

STRUCTURE #076-0029
STA. 1438+51.00
TO STA 1439+93.50

END IMPROVEMENTS IL-146
STA 1442+45.00

PROFESSIONAL ENGINEER
JOHN M. HEYEN
602-082721
STATE OF ILLINOIS
SIGNATURE: *John M. Heyen*
DATE SIGNED: 9/17/2010
LICENSE EXP.: 11/30/2011

© Copyright Hanson Professional Services Inc. 2010



STATE OF ILLINOIS
DEPARTMENT OF TRANSPORTATION
DIVISION OF HIGHWAYS
SUBMITTED: *[Signature]* 20 *[Signature]*
DEPUTY DIRECTOR OF HIGHWAYS, REGION ENGINEER
December 10, 2010
Scott E. Stitt, P.E.
acting ENGINEER OF DESIGN AND ENVIRONMENT
December 10, 2010
Christine M. Road
DIRECTOR OF HIGHWAYS, CHIEF ENGINEER

**PRINTED BY THE AUTHORITY
OF THE STATE OF ILLINOIS**