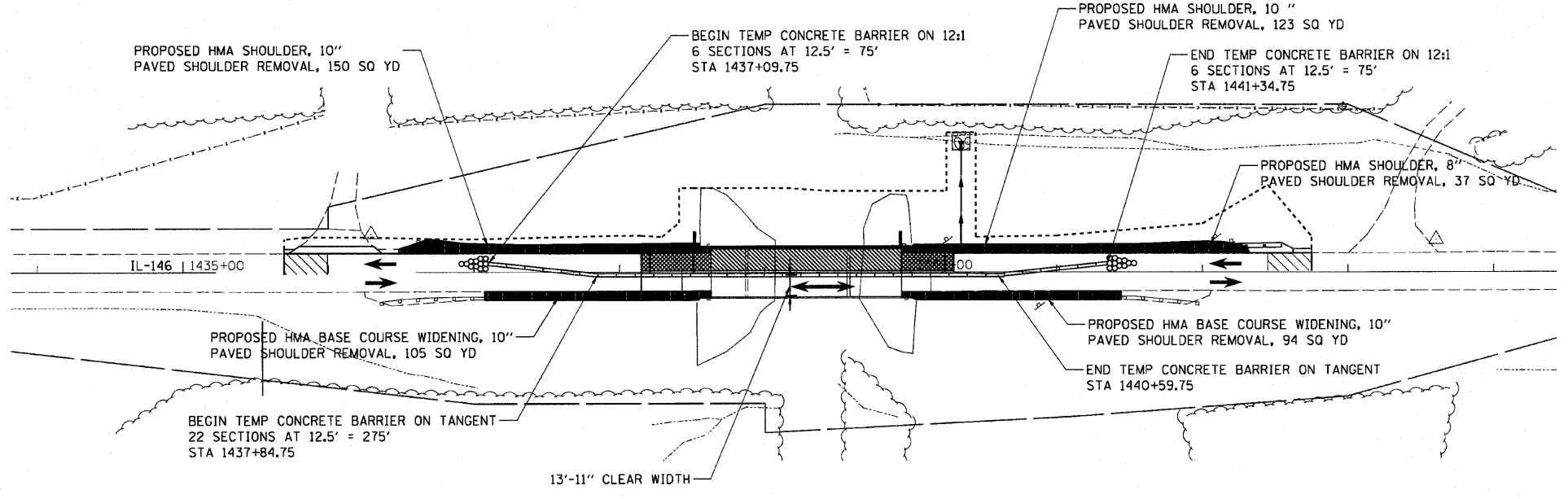
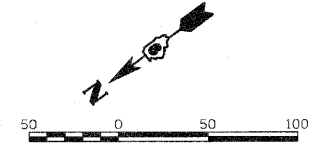


DATE	
BY	
SURVEY	
NOTED	
PLANNED	
TEMP. PLANNED	
AREAS CHECKED	
NO.	

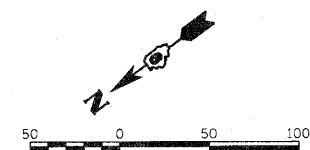
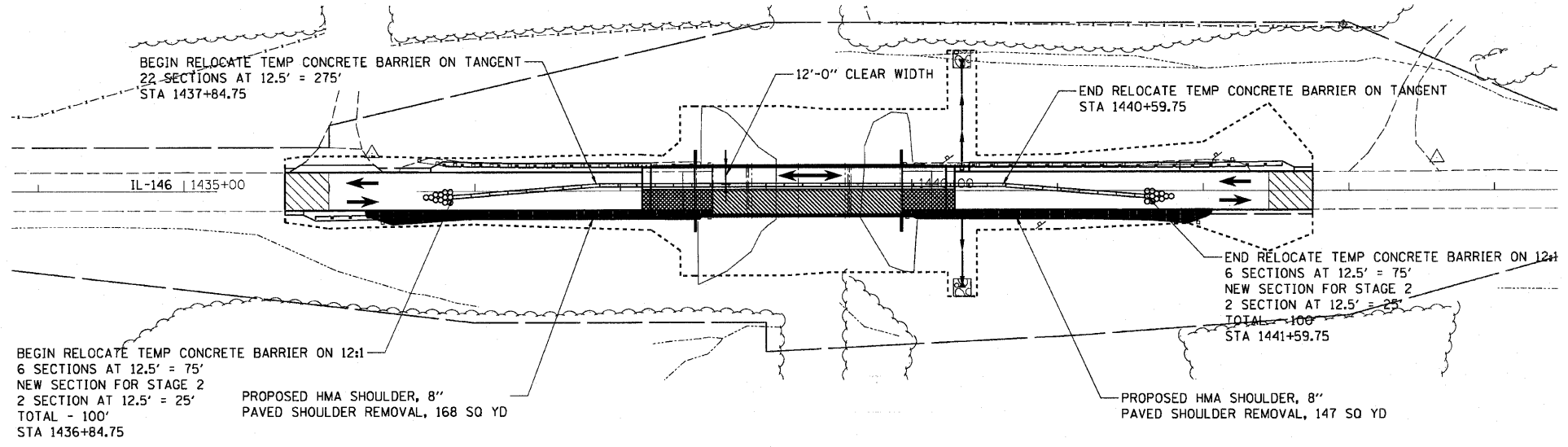


DATE	
BY	
SURVEY	
NOTED	
PLANNED	
TEMP. PLANNED	
AREAS CHECKED	
NO.	



LEGEND	
	PAVED SHOULDER REMOVAL
	STRUCTURE REMOVAL
	PAVEMENT REMOVAL

**STAGE 1 CONSTRUCTION**



LEGEND	
	PAVED SHOULDER REMOVAL
	STRUCTURE REMOVAL
	PAVEMENT REMOVAL

**STAGE 2 CONSTRUCTION**

**GENERAL NOTES**  
 REFER TO STANDARDS:  
 701001 - OFF-RD OPERATIONS, 2L, 2W, MORE THAN 15' AWAY  
 701006 - OFF-RD OPERATIONS, 2L, 2W, 15' TO 24" FROM PAVEMENT EDGE  
 701201 - LANE CLOSURE, 2L, 2W, DAY ONLY, FOR SPEEDS >= 45 MPH  
 701321 - LANE CLOSURE, 2L, 2W, BRIDGE REPAIR WITH BARRIER  
 701326 - LANE CLOSURE, 2L, 2W, PAVEMENT WIDENING, FOR SPEEDS >= 45 MPH  
 701901 - TRAFFIC CONTROL DEVICES  
 704001 - TEMPORARY CONCRETE BARRIER

FILE NAME = e:\working\cov\1283\dms23631\0978141-sh	USER NAME = Cov\1283	DESIGNED - JDW	REVISED -	<b>STATE OF ILLINOIS DEPARTMENT OF TRANSPORTATION</b>	<b>IL-146 (OVER SIMMONS CREEK) TRAFFIC CONTROL AND STAGING</b>	F.A.P. RTE. 885	SECTION 6B-2	COUNTY POPE	TOTAL SHEETS 48	SHEET NO. 11		
PLOT SCALE = 1/8" = 1' in.	CHECKED - MH	REVISED -	SCALE: NTS			SHEET NO. 1 OF 1 SHEETS	STA. 1435+00.00 TO STA. 1443+00.00	CONTRACT NO. 78141				
PLOT DATE = 10/21/2010	DATE - 06-30-2010	REVISED -	FED. ROAD DIST. NO. [ILLINOIS] FED. AID PROJECT									