

STATE OF ILLINOIS
DEPARTMENT OF TRANSPORTATION
DIVISION OF HIGHWAYS

F.A. RTE.	SECTION	COUNTY	TOTAL SHEETS	SHEET NO.
	06-00543-00-BT	WINNEBAGO	148	1
FED. ROAD DIST. NO.		ILLINOIS	CONTRACT NO.	8521

YEAR CONSTRUCTED 2011

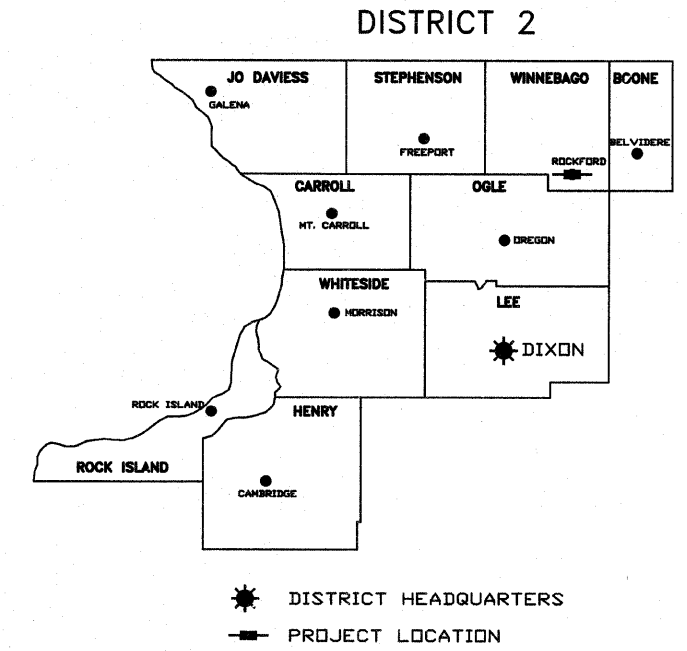
- WATER MAIN
- STORM SEWER
- SANITARY SEWER
- SIDEWALK/PATH
- CURB & GUTTER
- BRIDGE/BOX CULVERT

INDEX of SHEETS

SHEET NO.	TITLE
1	COVER SHEET
2	GENERAL NOTES
3	SUMMARY OF QUANTITIES
4	PROJECT SCHEDULE
5-10	TYPICAL SECTIONS
11-13	SCHEDULE of QUANTITIES
14-16	HORIZONTAL and VERTICAL CONTROL PLAN
17	REMOVAL PLAN
18-23	PLAN and PROFILES
24-26	EROSION CONTROL PLAN
27	OVERALL DRAINAGE PLAN
28-29	EASEMENT SHEETS
30	PAVEMENT MARKING
31-35	LANDSCAPING PLAN
36-37	IRRIGATION PLAN
38	TRAFFIC SIGNALS
39-44	ELECTRICAL AND LIGHTING PLAN
45	OVERALL STRUCTURE SITE PLAN
46-50	STAIRWAY DETAILS
51-55	AMPHITHEATER PLAN and DETAILS
56-66	CABLE STAYED BRIDGE and DETAILS
67-74	PEDESTRIAN TRUSS BRIDGE
75	MODULAR RETAINING WALL NOTES
76	MODULAR RETAINING WALL SYSTEM No.1
77	MODULAR RETAINING WALL SYSTEM No.2
78	MODULAR RETAINING WALL SYSTEM No.3
79	MODULAR RETAINING WALL SYSTEM No.4
80-84	SOLDIER PILE RETAINING WALL No.20
85-89	SOLDIER PILE RETAINING WALL No.21
90-94	SOLDIER PILE RETAINING WALL No.22
95-98	SOLDIER PILE RETAINING WALL No.23
99-105	SOLDIER PILE RETAINING WALL No.24
106-108	CAST IN PLACE RETAINING WALL No.30
109-134	CROSS SECTIONS
135	OVERLOOK PAVING DETAILS
136-137	RAILING DETAILS
138	SITE FURNISHING DETAILS
139	COLUMN DETAILS
140	DISTRICT 2 PAVEMENT MARKINGS
141-142	CITY OF ROCKFORD DETAILS
143-144	CITY OF ROCKFORD WATER DIVISION DETAILS
145	RRWRD DETAILS
146	BOAT HOUSE, OVERLOOK #1 AND THICKENED EDGE DETAILS
147	INLET BOX, SPECIAL DETAILS
148	TURBIDITY BARRIER DETAILS

PLANS FOR PROPOSED
TEA21 ENHANCEMENT FUND PROJECT

ROCKFORD RIVERWALK MUSEUM CAMPUS
SECTION 06-00543-00-BT
PROJECT No. TE-D2(133)
CITY OF ROCKFORD
WINNEBAGO COUNTY
JOB NO. C-92-019-07



DESIGN DESIGNATION
PEDESTRIAN PATH

CONTRACT NO. 8521
ITEP NO. 202028

DISCOVERY CENTER BURPEE MUSEUM

1,324 LF 698 LF

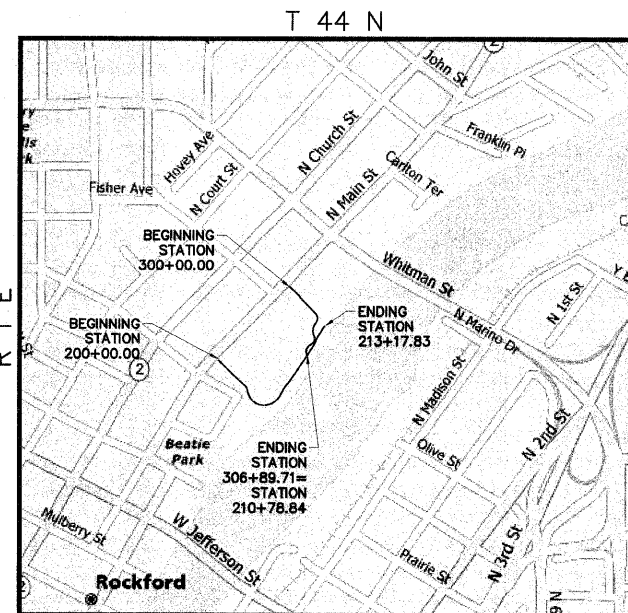
PHASE 1 TOTAL LENGTH = 2,022 LF (0.383 mi.)

UTILITIES:

- GAS:**
NICOR
300 WEST TERRA COTTA AVENUE
CRYSTAL LAKE, ILLINOIS 60014
(630) 435-0111
- ELECTRIC:**
ComEd
123 ENERGY AVENUE
ROCKFORD, ILLINOIS 61109
(815) 490-2869
- TELEPHONE:**
AT&T COMPANY
216 NORTH MAIN STREET
ROCKFORD, ILLINOIS 61101
(800) 222-0400
- SEWER:**
ROCK RIVER WATER RECLAMATION DISTRICT
3501 KISHWAUKEE STREET
ROCKFORD, ILLINOIS 61126
(815) 387-7660
- WATER:**
CITY OF ROCKFORD - PUBLIC WORKS
425 EAST STATE STREET
ROCKFORD, ILLINOIS 61104
(815) 987-5570
- CABLE TELEVISION:**
COMCAST
4450 KISHWAUKEE STREET
ROCKFORD, ILLINOIS 61109
(815) 395-8977
- HIGHWAY:**
CITY OF ROCKFORD - PUBLIC WORKS
425 EAST STATE STREET
ROCKFORD, ILLINOIS 61104
(815) 987-5570

STATE STANDARDS

280001-05	TEMPORARY EROSION CONTROL SYSTEMS
424001-05	CURB RAMPS FOR SIDEWALKS
515001-03	NAME PLATE FOR BRIDGES
542301-03	PRECAST REINFORCED CONCRETE FLARED END SECTION
602301-03	INLET - TYPE A
602401-03	MANHOLE TYPE A
602601-02	PRECAST REINFORCED CONCRETE FLAT SLAB TOP
602701-02	MANHOLE STEPS
604001-03	FRAME AND LIDS TYPE 1
604036-02	GRATE TYPE 8
606001-04	CONCRETE CURB TYPE B AND COMBINATION CURB AND GUTTER
606201-02	TYPE B GUTTER INLET, OUTLET & ENTRANCE
606301-04	PC CONCRETE ISLANDS AND MEDIANS
630001-09	STEEL PLATE BEAM GUARDRAIL
631011-07	TRAFFIC BARRIER TERMINAL, TYPE 2
701101-02	OFF-RD OPERATIONS, MULTILANE, 15'
701106-02	OFF-RD OPERATIONS, MULTILANE MORE THAN 15'
701301-04	LANE CLOSURE, 2L, 2W, SHORT TIME OPERATIONS
701601-07	URBAN LANE CLOSURE, MULTILANE, 1W OF 2W WITH NONTRAVERSABLE MEDIAN
701701-07	URBAN LANE CLOSURE, MULTILANE INTERSECTION
701801-04	URBAN LANE CLOSURE, MULTILANE, 1W OR 2W CROSSWALK OR SIDEWALK CLOSURE
701901-01	TRAFFIC CONTROL DEVICES
814001-02	HANDHOLES
878001-08	CONCRETE FOUNDATION DETAILS
836001	LIGHT POLE FOUNDATION
720011-01	METAL POSTS FOR SIGNS, MARKERS & DELINEATORS
728001-01	TELESCOPING STEEL SIGN SUPPORT
729001-01	APPLICATIONS OF TYPES A & B METAL POSTS (FOR SIGNS & MARKERS)




LOCATION MAP not to scale

SCALES:

PLAN & PROFILE:	1" = 20' HORIZONTAL	0	20	40
	1" = 5' VERTICAL			
CROSS SECTION:	1" = 5' HORIZONTAL	0	5	10
	1" = 5' VERTICAL			



811 or
1-800-892-0123



Gary W. Canling
Dated November 1, 2010

Exp. 11/30/2011

PASSED	<i>November 18, 2010</i>
	DISTRICT ENGINEER OF LOCAL ROADS & STREETS
RELEASED FOR BID BASED ON LIMITED REVIEW	<i>November 18, 2010</i>
	DEPUTY DIRECTOR OF HIGHWAYS, REGION 2 ENGINEER
APPROVED	<i>NOVEMBER 1, 2010</i>
	CITY OF ROCKFORD ENGINEER

SHEET REVIEW		REVISIONS		SCALE:	McClure Engineering Associates, Inc. 7262 Argus Drive Rockford, Illinois 61107-5937 (815) 398-2332 Design Firm License: Illinois 184-000816 Copyright 2010 By McClure Engineering Associates, Inc.	COVER SHEET		SHEET NO. 1 OF 148
AGENCY	DATE	NO.	ITEM	DATE		711 NORTH MAIN STREET RIVERWALK MUSEUM CAMPUS ROCKFORD, IL FILE:H:\08-008 RIVERWALK MUSEUM\DESIGN\DRAWINGS\08-008 COVER.DWG	JOB:04-28-10-008	
				AUGUST 13, 2010				