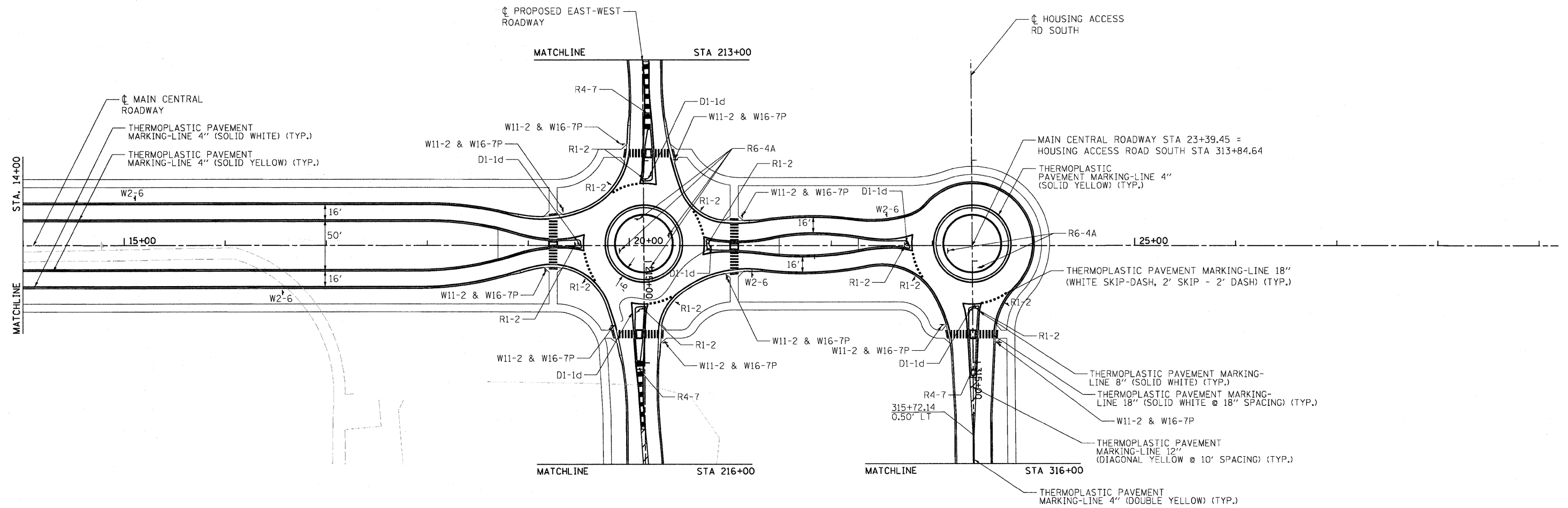
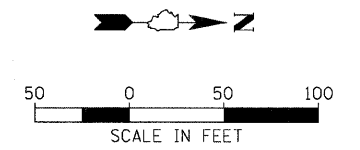
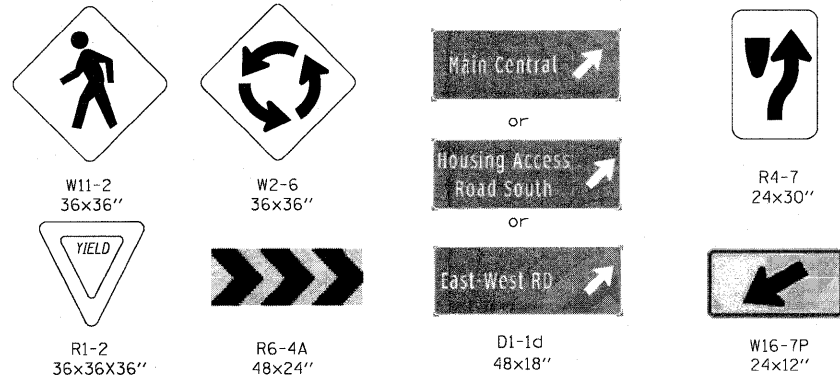


SIGN LEGEND



LAYOUT: VGL 09/20/10
 DRAWN: VGL 09/20/10
 REVIEWED: VGL 11/04/10
 FILE NAME: C-177-PM-CENTRAL.dgn
 USER NAME: [blank]
 DESIGNED: DPA
 DRAWN: MWH
 CHECKED: DPA
 DATE: 11/04/10
 PLOT SCALE: 50.000' / 1" =
 PLOT DATE: 11/10/2010

**STATE OF ILLINOIS
DEPARTMENT OF TRANSPORTATION**

**NIU WEST CAMPUS EXPANSION
PAVEMENT MARKING AND SIGNAGE PLAN**

SCALE: SHEET NO. OF SHEETS STA. 14+00 TO STA. 24+00

F.A.P. RTE. 567	SECTION 06-00002-00-PV	COUNTY DEKALB	TOTAL SHEETS 148	SHEET NO. 40
FED. ROAD DIST. NO.		ILLINOIS FED. AID PROJECT		

CONTRACT NO. 87476