












LEGEND:

- | | | | |
|---|------------------------------------|---|--|
|  | EROSION CONTROL BLANKET |  | INLET PROTECTION |
|  | HEAVY DUTY EROSION CONTROL BLANKET |  | CONCRETE TRUCK WASHOUT |
|  | MULCH METHOD 2 PROCEDURE 3 |  | PERIMETER EROSION CONTROL BARRIER TYPE 1 |
|  | STABILIZED CONSTRUCTION ENTRANCE |  | PERIMETER EROSION CONTROL BARRIER TYPE 2 |
|  | RIPRAP GRADATION 4 |  | JAY HOOKS IN EROSION CONTROL BARRIER |
| | |  | DITCH CHECKS |

LAYOUT: 08/24/09 Husu0041
DRAWN: 10/01/10 MCH/200
REVIEWED: DPA 10/01/10
C:\185-ERD-HARS.dgn

FILE NAME: C:\185-ERD-HARS.dgn

USER NAME: Husu0041
DESIGNED: DPA
DRAWN: MWH
CHECKED: DPA
PLOT DATE: 11/04/10

REVISI...
REVISI...
REVISI...
REVISI...

DESIGNED: DPA
DRAWN: MWH
CHECKED: DPA
DATE: 11/04/10

STATE OF ILLINOIS
DEPARTMENT OF TRANSPORTATION

NORTHERN ILLINOIS UNIVERSITY
FAR WEST CAMPUS EXPANSION
HOUSING ACCESS ROAD SOUTH & EAST-WEST ROADWAY EROSION CONTROL PLAN
SCALE: 1" = 50' SHEET NO. OF SHEETS STA. 313+00 TO STA. 323+00

F.A.P. RTE. 567	SECTION 06-00002-00-PV	COUNTY DEKALB	TOTAL SHEETS 148	SHEET NO. 71
CONTRACT NO. 87476				
ILLINOIS FED. AID PROJECT				

