

LAYOUT	MWH	08/31/10
DRAWN	MWH	11/04/10
REVIEWED	DPA	11/04/10

FILE NAME = \\nib\jobs\88R153\ROAD\Road\Sheet\C-202-XS-EAS\TWS1.dgn
USER NAME = MWH
PLOT SCALE = AS SHOWN
PLOT DATE = 11/05/2010

DESIGNED - DPA
DRAWN - MWH
CHECKED - DPA
DATE - 11/04/10

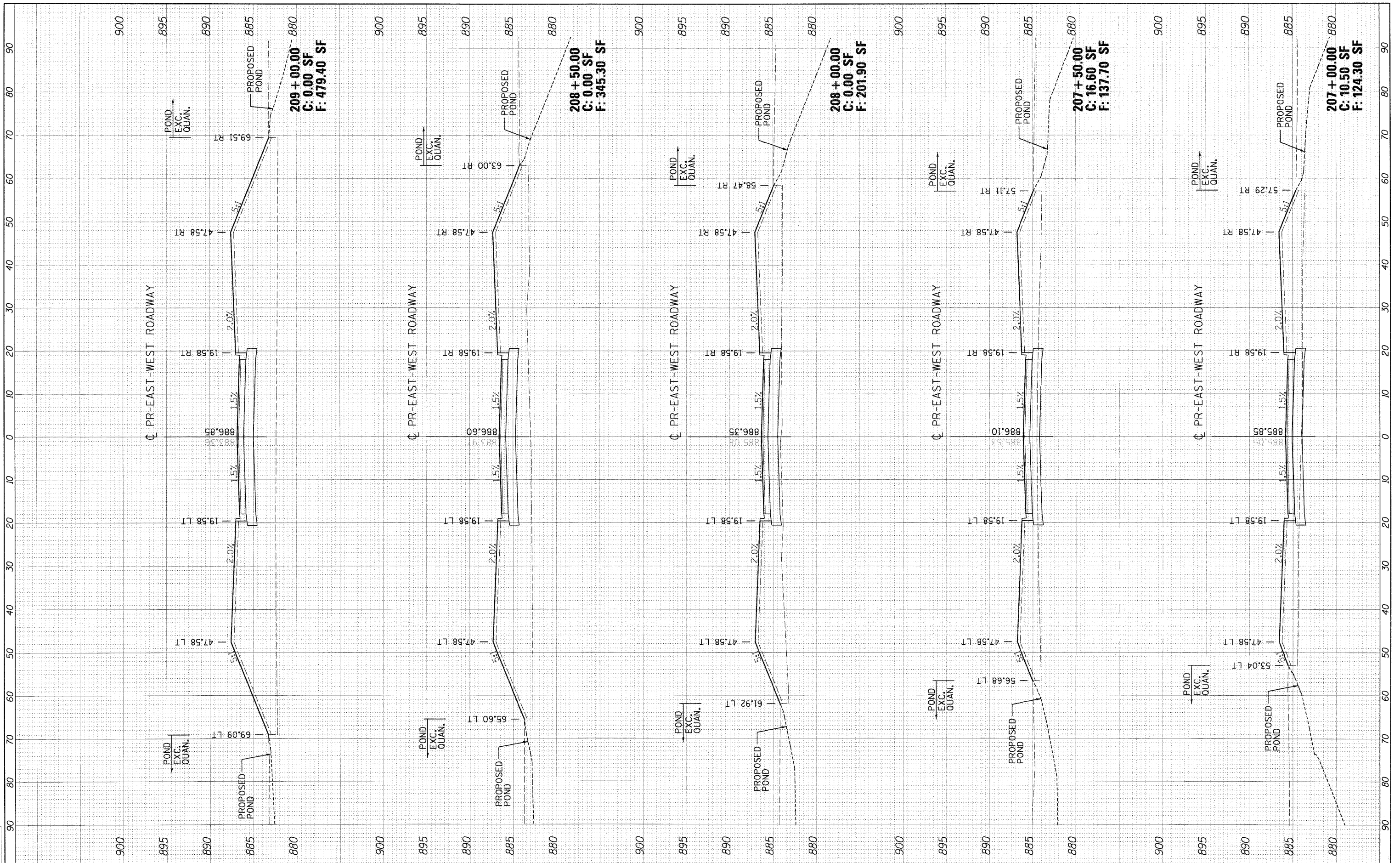
REVISED -
REVISED -
REVISED -
REVISED -

**STATE OF ILLINOIS
DEPARTMENT OF TRANSPORTATION**

**EAST-WEST ROADWAY SOUTH CROSS SECTIONS
NORTHERN ILLINOIS UNIVERSITY
FAR WEST CAMPUS EXPANSION**

SCALE: AS SHOWN SHEET NO. OF SHEETS STA. 207+00.00 TO STA. 209+00.00

F.A. RTE.	SECTION	COUNTY	TOTAL SHEETS	SHEET NO.
567	06-00002-00-PV	DEKALB	148	101
CONTRACT NO. 87476				
FED. ROAD DIST. NO. ILLINOIS FED. AID PROJECT				





LAYOUT	MWH	08/31/10
DRAWN	MWH	11/04/10
REVIEWED	DPA	11/04/10

FILE NAME = \\1106jobs\801583\CADD\Road\Sheet\11-302-XS-EASTWEST.dgn
 USER NAME = MWH
 PLOT SCALE = AS SHOWN
 PLOT DATE = 11/05/2010

DESIGNED - DPA
 DRAWN - MWH
 CHECKED - DPA
 DATE - 11/04/10

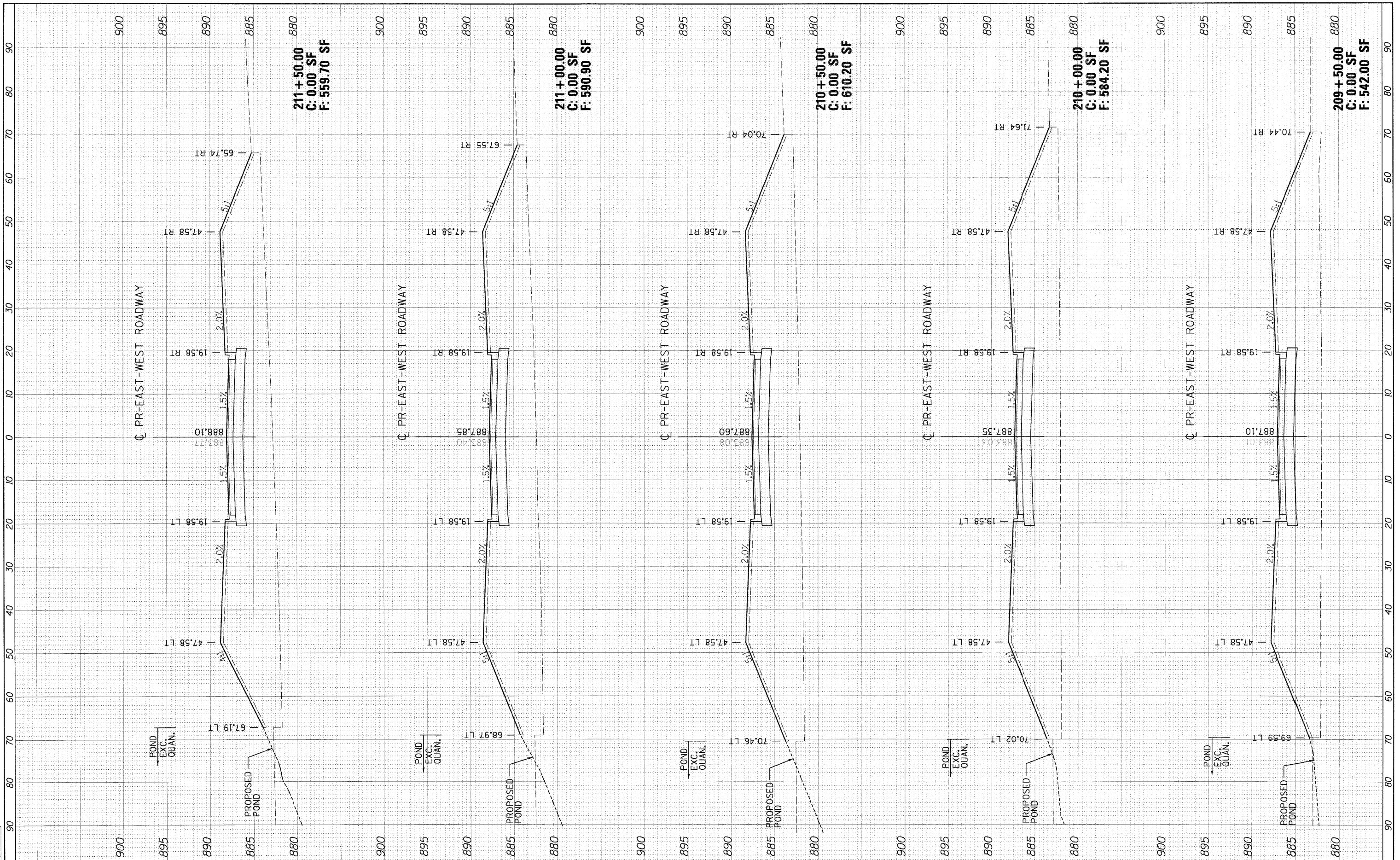
REVISED -
 REVISED -
 REVISED -

**STATE OF ILLINOIS
 DEPARTMENT OF TRANSPORTATION**

**EAST-WEST ROADWAY SOUTH CROSS SECTIONS
 NORTHERN ILLINOIS UNIVERSITY
 FAR WEST CAMPUS EXPANSION**

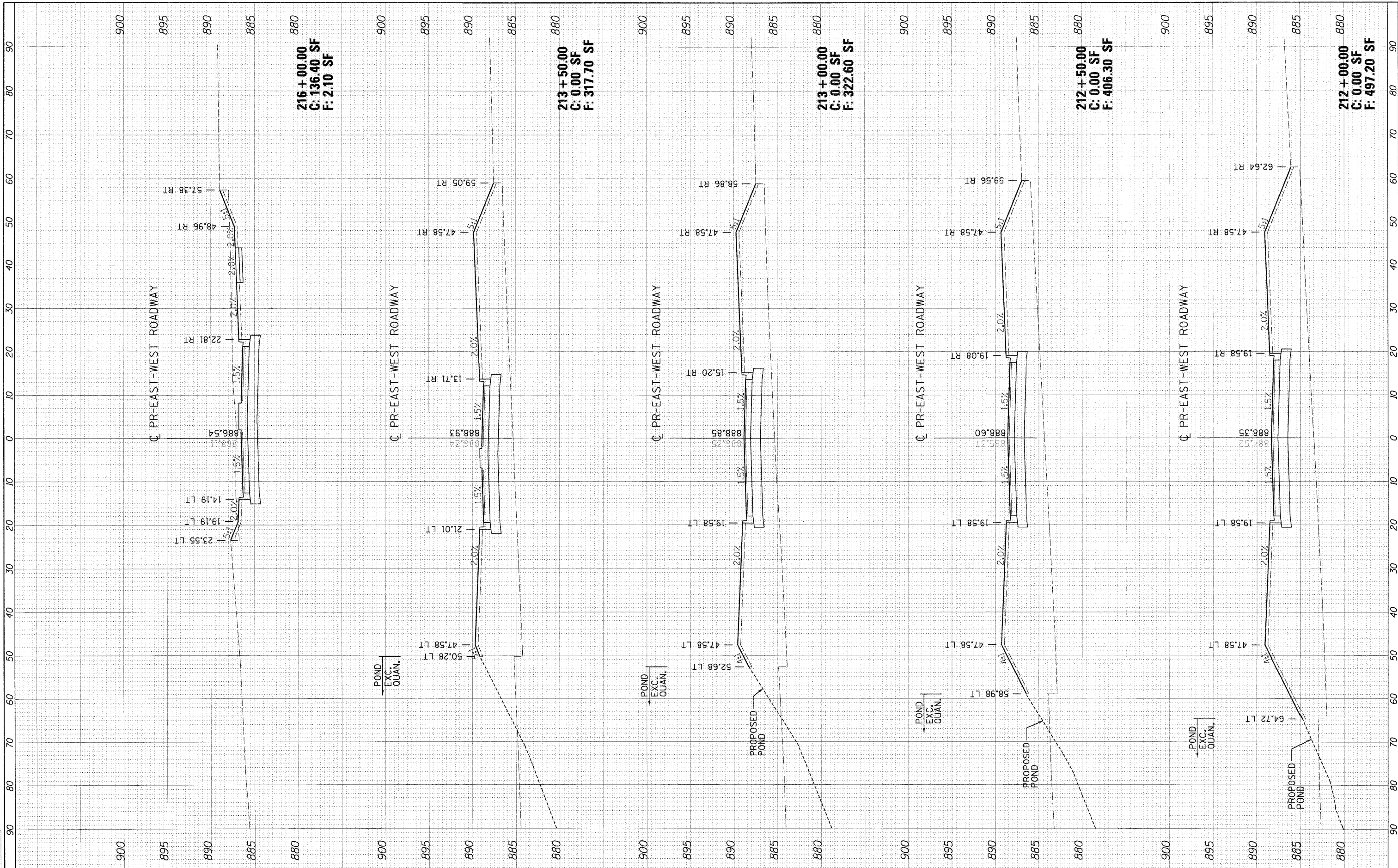
SCALE: AS SHOWN SHEET NO. OF SHEETS STA. 209+50.00 TO STA. 211+50.00

F.A. RTE.	SECTION	COUNTY	TOTAL SHEETS	SHEET NO.
567	06-00002-00-PV	DEKALB	148	102
FED. ROAD DIST. NO.			ILLINOIS FED. AID PROJECT	
			CONTRACT NO. 87476	





LAYOUT	MWH	08/31/10
DRAWN	MWH	11/04/10
REVIEWED	DPA	11/04/10



FILE NAME = I:\26\jobs\06R1582\CAUD\Road\Sheet\1-C-202-YS-EASTWEST1.dgn
 USER NAME = MWH
 PLOT SCALE = AS SHOWN
 PLOT DATE = 11/05/2010

DESIGNED - DPA	REVISED -
DRAWN - MWH	REVISED -
CHECKED - DPA	REVISED -
DATE - 11/04/10	REVISED -

**STATE OF ILLINOIS
DEPARTMENT OF TRANSPORTATION**

**EAST-WEST ROADWAY SOUTH CROSS SECTIONS
NORTHERN ILLINOIS UNIVERSITY
FAR WEST CAMPUS EXPANSION**

SCALE: AS SHOWN SHEET NO. OF SHEETS STA. 212+00.00 TO STA. 216+00.00

F.A. RTE. 567	SECTION 06-00002-00-PV	COUNTY DEKALB	TOTAL SHEETS 148	SHEET NO. 103
FED. ROAD DIST. NO.		ILLINOIS FED. AID PROJECT		
		CONTRACT NO. 87476		



LAYOUT
DRAWN
REVIEWED

MWH
MWH
DPA

08/31/10
11/04/10
11/04/10

FILE NAME =
I:\98jobs\981993\ROAD\Sheet\C-302-KS EASTWEST.dgn

USER NAME = MWH
PLOT SCALE = AS SHOWN
PLOT DATE = 11/05/2010

DESIGNED - DPA
DRAWN - MWH
CHECKED - DPA
DATE - 11/04/10

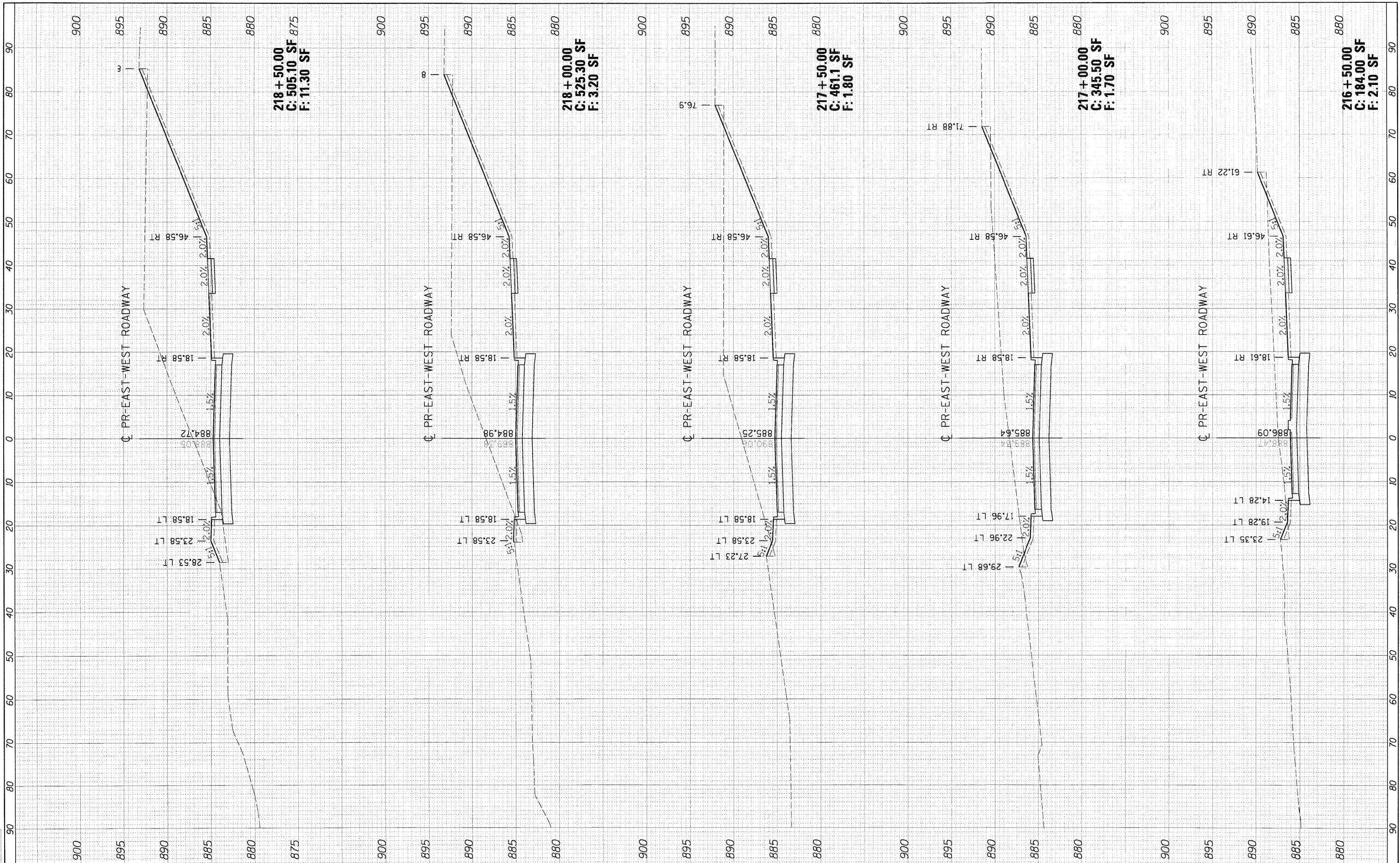
REVISED -
REVISED -
REVISED -
REVISED -

**STATE OF ILLINOIS
DEPARTMENT OF TRANSPORTATION**

**EAST-WEST ROADWAY SOUTH CROSS SECTIONS
NORTHERN ILLINOIS UNIVERSITY
FAR WEST CAMPUS EXPANSION**

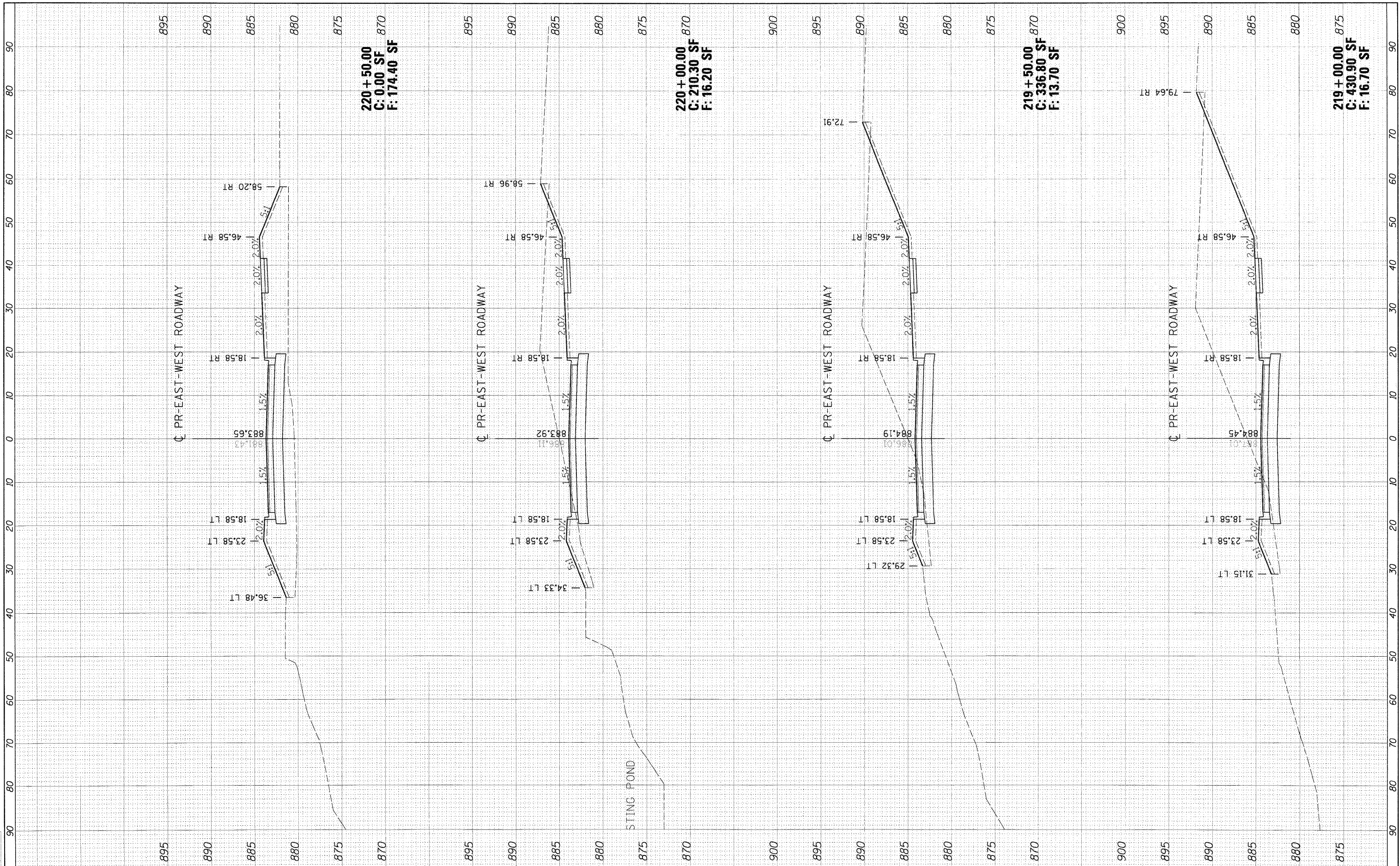
SCALE: AS SHOWN SHEET NO. OF SHEETS STA. 216+50.00 TO STA. 218+50.00

F.A. RTE.	SECTION	COUNTY	TOTAL SHEETS	SHEET NO.
567	06-00002-00-PV	DEKALB	148	104
CONTRACT NO. 87476				
FED. ROAD DIST. NO. ILLINOIS FED. AID PROJECT				





LAYOUT: MWH 08/31/10
 DRAWN: MWH 11/04/10
 REVIEWED: DPA 11/04/10



FILE NAME = J:\1188\jobs\1188\15\3\1\CADD\Road\Sheet\C-382-X5-EASTWEST1.dgn

USER NAME = MWH
 PLOT SCALE = AS SHOWN
 PLOT DATE = 11/05/2010

DESIGNED - DPA
 DRAWN - MWH
 CHECKED - DPA
 DATE - 11/04/10

REVISED -
 REVISED -
 REVISED -
 REVISED -

**STATE OF ILLINOIS
 DEPARTMENT OF TRANSPORTATION**

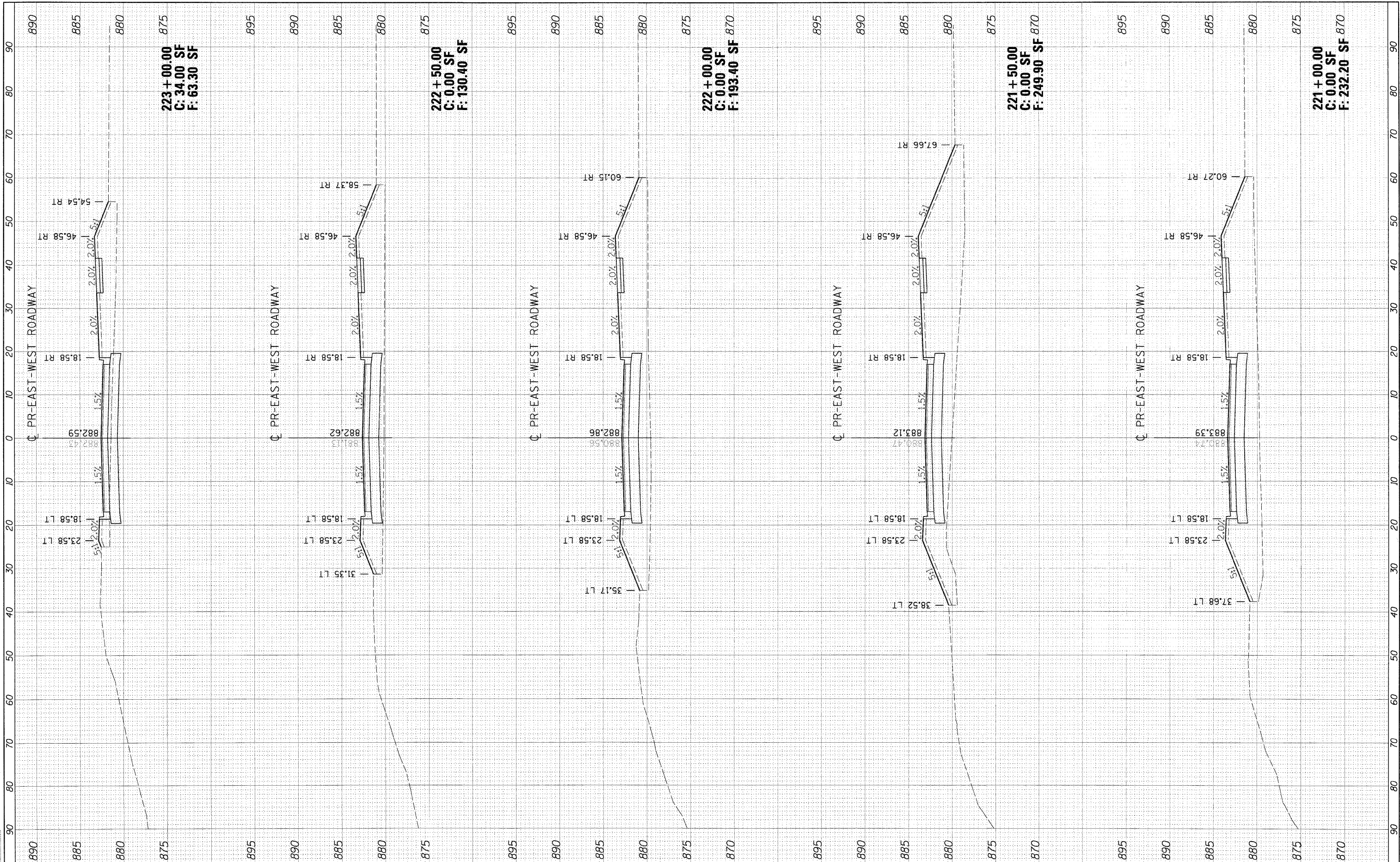
**EAST-WEST ROADWAY SOUTH CROSS SECTIONS
 NORTHERN ILLINOIS UNIVERSITY
 FAR WEST CAMPUS EXPANSION**

SCALE: AS SHOWN SHEET NO. OF SHEETS STA. 219+00.00 TO STA. 220+50.00

F.A. RTE.	SECTION	COUNTY	TOTAL SHEETS	SHEET NO.
567	06-00002-00-PV	DEKALB	148	105
CONTRACT NO. 87476				
FED. ROAD DIST. NO. ILLINOIS FED. AID PROJECT				



LAY'OUT: MWH 08/21/10
 DRAWN: MWH 11/04/10
 REVIEWED: DPA 11/04/10



223+00.00
 C: 34.00 SF
 F: 63.30 SF

222+50.00
 C: 0.00 SF
 F: 130.40 SF

221+50.00
 C: 0.00 SF
 F: 193.40 SF

221+50.00
 C: 0.00 SF
 F: 249.90 SF

221+00.00
 C: 0.00 SF
 F: 232.20 SF

STATE OF ILLINOIS
DEPARTMENT OF TRANSPORTATION

EAST-WEST ROADWAY SOUTH CROSS SECTIONS
NORTHERN ILLINOIS UNIVERSITY
FAR WEST CAMPUS EXPANSION

FILE NAME =
 I:\MSJobs\08R1587\CADD\Road\Sheet\C-382-XS-EASTWEST.dgn

USER NAME = MWH
 PLOT SCALE = AS SHOWN
 PLOT DATE = 11/05/2010

DESIGNED - DPA
 DRAWN - MWH
 CHECKED - DPA
 DATE - 11/04/10

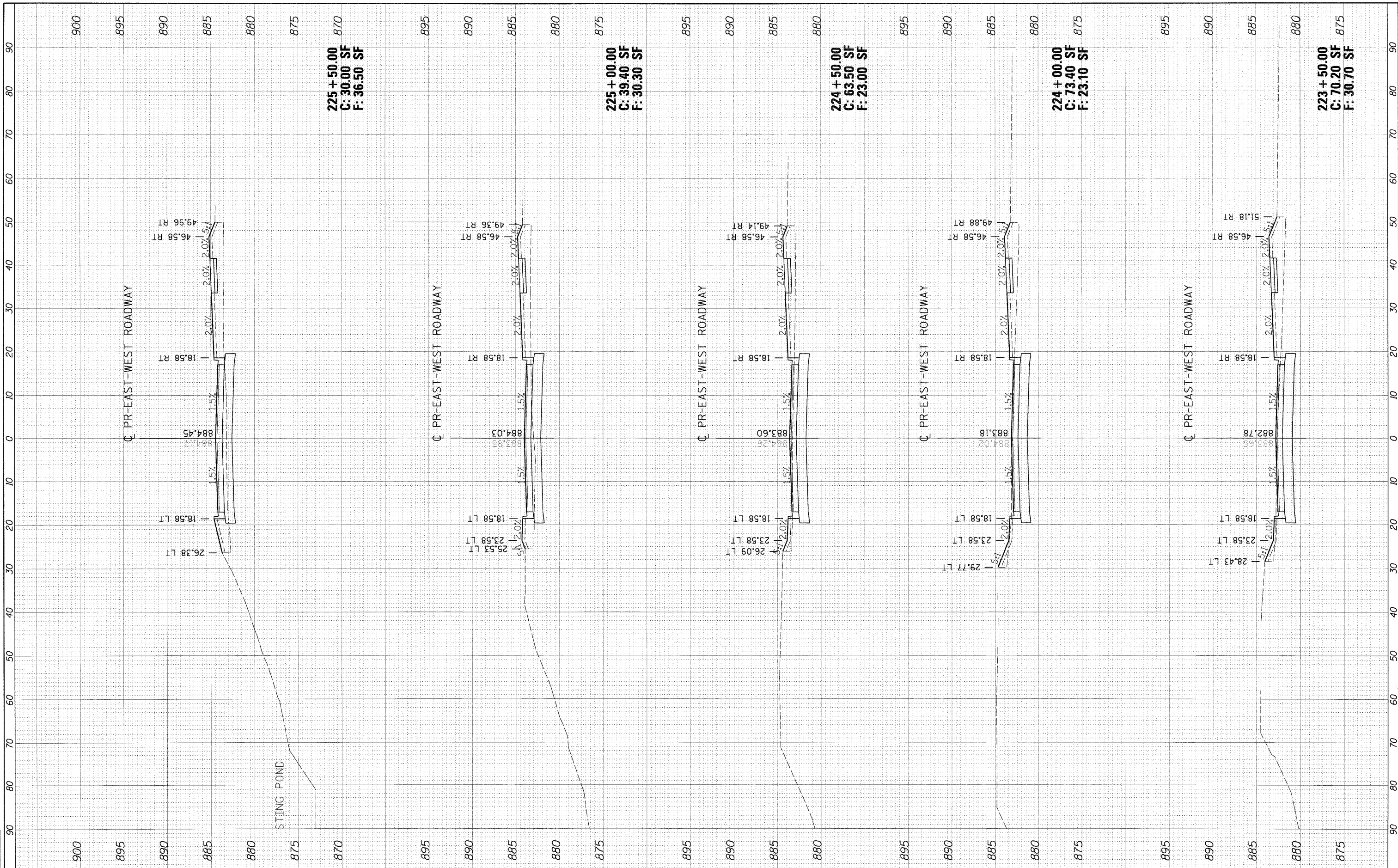
REVISED -
 REVISED -
 REVISED -
 REVISED -

SCALE: AS SHOWN SHEET NO. OF SHEETS STA. 221+00.00 TO STA. 223+00.00

F.A. RTE.	SECTION	COUNTY	TOTAL SHEETS	SHEET NO.
567	06-00002-00-PV	DEKALB	148	106
FED. ROAD DIST. NO.			ILLINOIS FED. AID PROJECT	
CONTRACT NO. 87476				



LAYOUT MWH 08/31/10
 DRAWN MWH 11/04/10
 REVIEWED DPA 11/04/10



FILE NAME =
 I:\Jobs\81581\81581\CADD\Road\Sheet\C-382-KS-EASTWEST.dgn

USER NAME = MWH
 PLOT SCALE = AS SHOWN
 PLOT DATE = 11/05/2010

DESIGNED - DPA
 DRAWN - MWH
 CHECKED - DPA
 DATE 11/04/10

REVISED -
 REVISED -
 REVISED -
 REVISED -

**STATE OF ILLINOIS
 DEPARTMENT OF TRANSPORTATION**

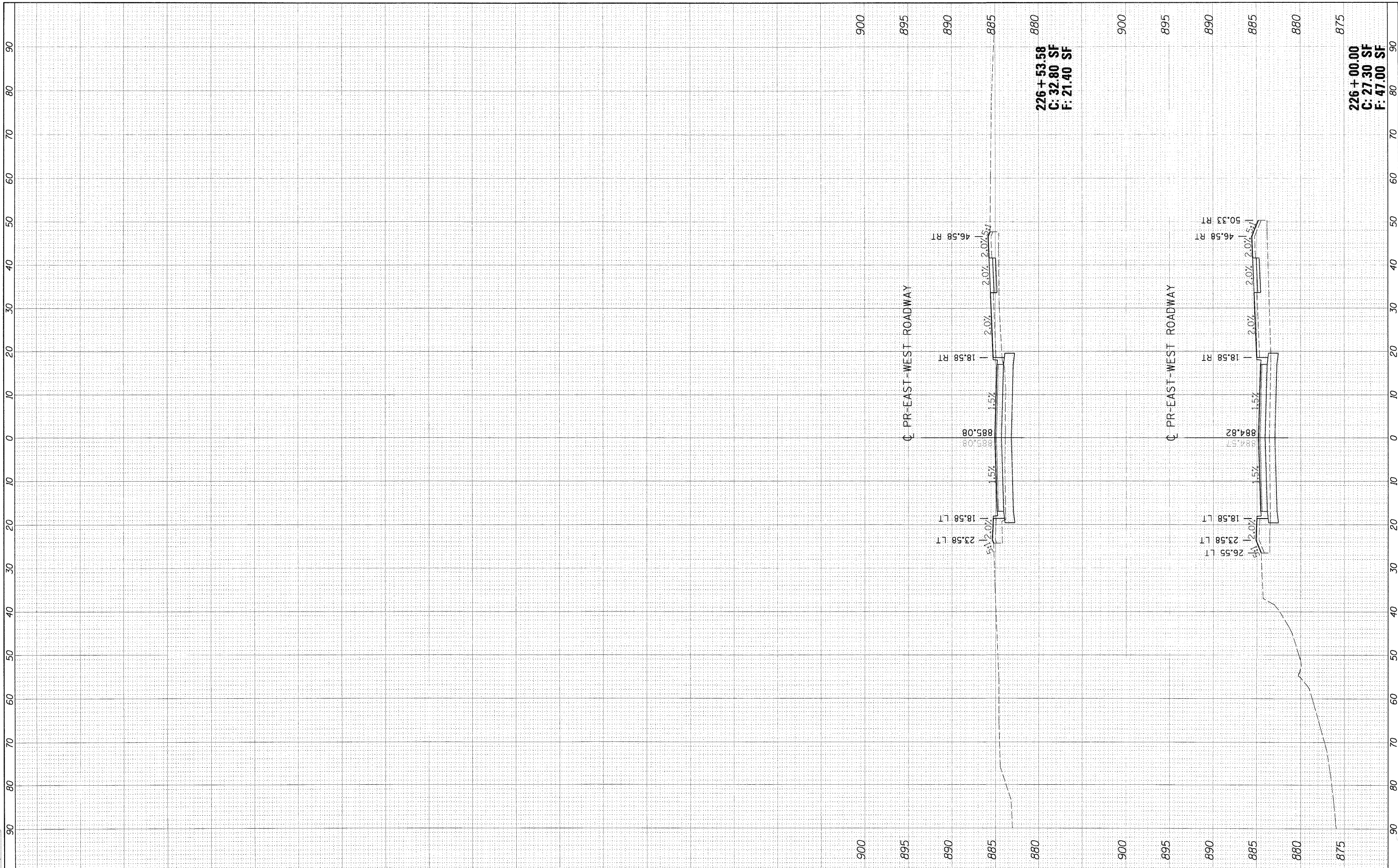
**EAST-WEST ROADWAY SOUTH CROSS SECTIONS
 NORTHERN ILLINOIS UNIVERSITY
 FAR WEST CAMPUS EXPANSION**

SCALE: AS SHOWN SHEET NO. OF SHEETS STA. 223+50.00 TO STA. 225+50.00

F.A. RTE.	SECTION	COUNTY	TOTAL SHEETS	SHEET NO.
567	06-00002-00-PV	DEKALB	148	107
CONTRACT NO. 87476				
FED. ROAD DIST. NO. ILLINOIS FED. AID PROJECT				



LAYOUT: 08/23/10
 MWH: 11/04/10
 DRAWN: MWH: 11/04/10
 CHECKED: DPA: 11/04/10



FILE NAME =
 I:\06\jobs\06R1582\CA00\Road\Sheet\C-302-XS-EASTWEST.dgn

USER NAME = MWH
 PLOT SCALE = AS SHOWN
 PLOT DATE = 11/05/2010

DESIGNED - DPA
 DRAWN - MWH
 CHECKED - DPA
 DATE - 11/04/10

REVISED -
 REVISED -
 REVISED -

**STATE OF ILLINOIS
 DEPARTMENT OF TRANSPORTATION**

**EAST-WEST ROADWAY SOUTH CROSS SECTIONS
 NORTHERN ILLINOIS UNIVERSITY
 FAR WEST CAMPUS EXPANSION**

SCALE: AS SHOWN SHEET NO. OF SHEETS STA. 226+00.00 TO STA. 226+53.58

F.A. RTE.	SECTION	COUNTY	TOTAL SHEETS	SHEET NO.
567	06-00002-00-PV	DEKALB	148	108
FED. ROAD DIST. NO. ILLINOIS FED. AID PROJECT			CONTRACT NO. 87476	



LAYOUT	MWH	06/17/10
DRAWN	MWH	11/04/10
REVIEWED	DPA	11/04/10

FILE NAME = \\fs01\jobs\109\109\109\CADD\Roads\Sheet\104+00-104+50-CCDN.dgn
 USER NAME = MWH
 PLOT SCALE = AS SHOWN
 PLOT DATE = 11/05/2010

DESIGNED - DPA
 DRAWN - MWH
 CHECKED - DPA
 DATE - 11/04/10

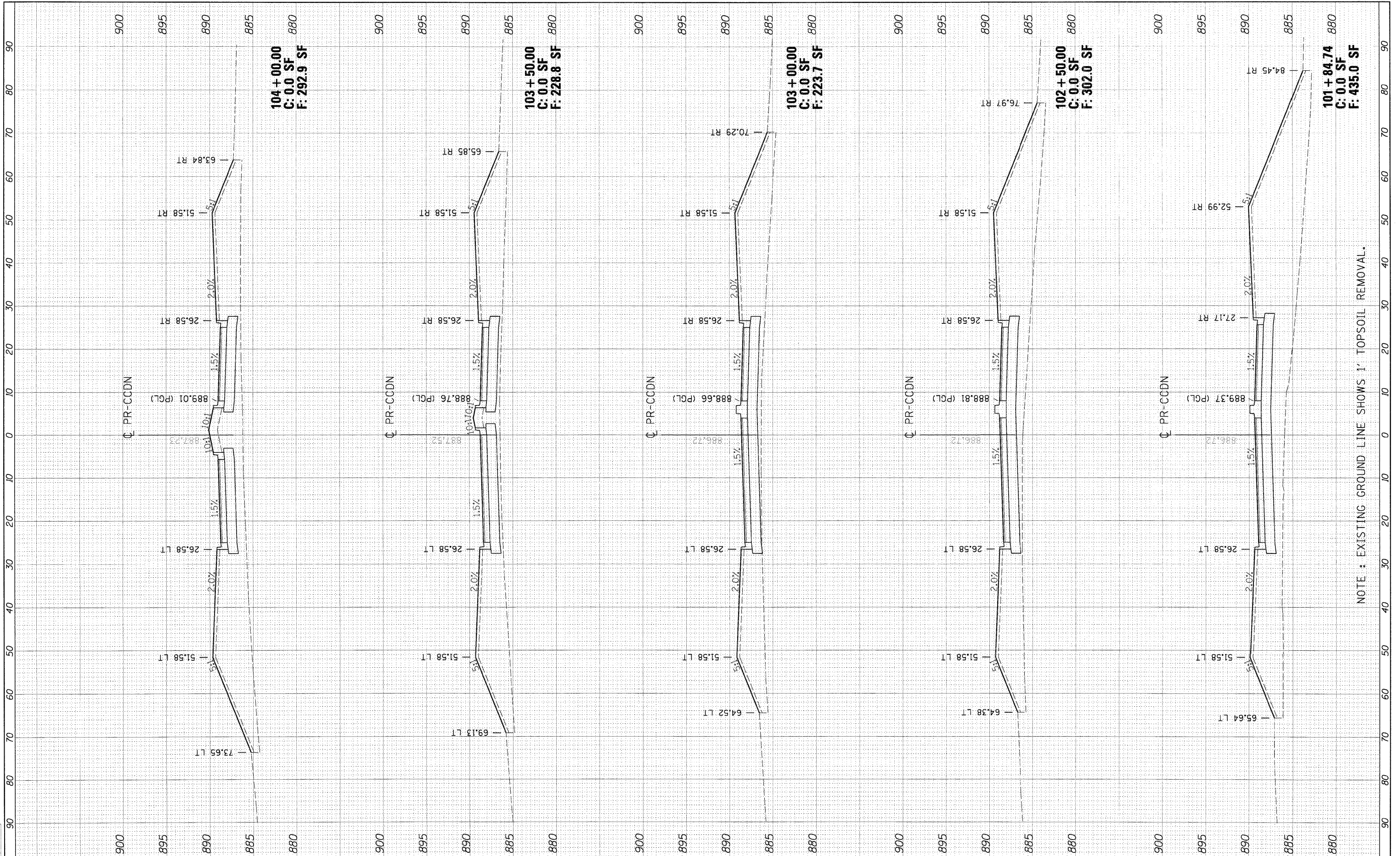
REVISED -
 REVISED -
 REVISED -
 REVISED -

**STATE OF ILLINOIS
 DEPARTMENT OF TRANSPORTATION**

**CONVOCATION CENTER DRIVE NORTH CROSS SECTIONS
 NORTHERN ILLINOIS UNIVERSITY
 FAR WEST CAMPUS EXPANSION**

SCALE: AS SHOWN SHEET NO. OF SHEETS STA. 101+84.74 TO STA. 104+00.00

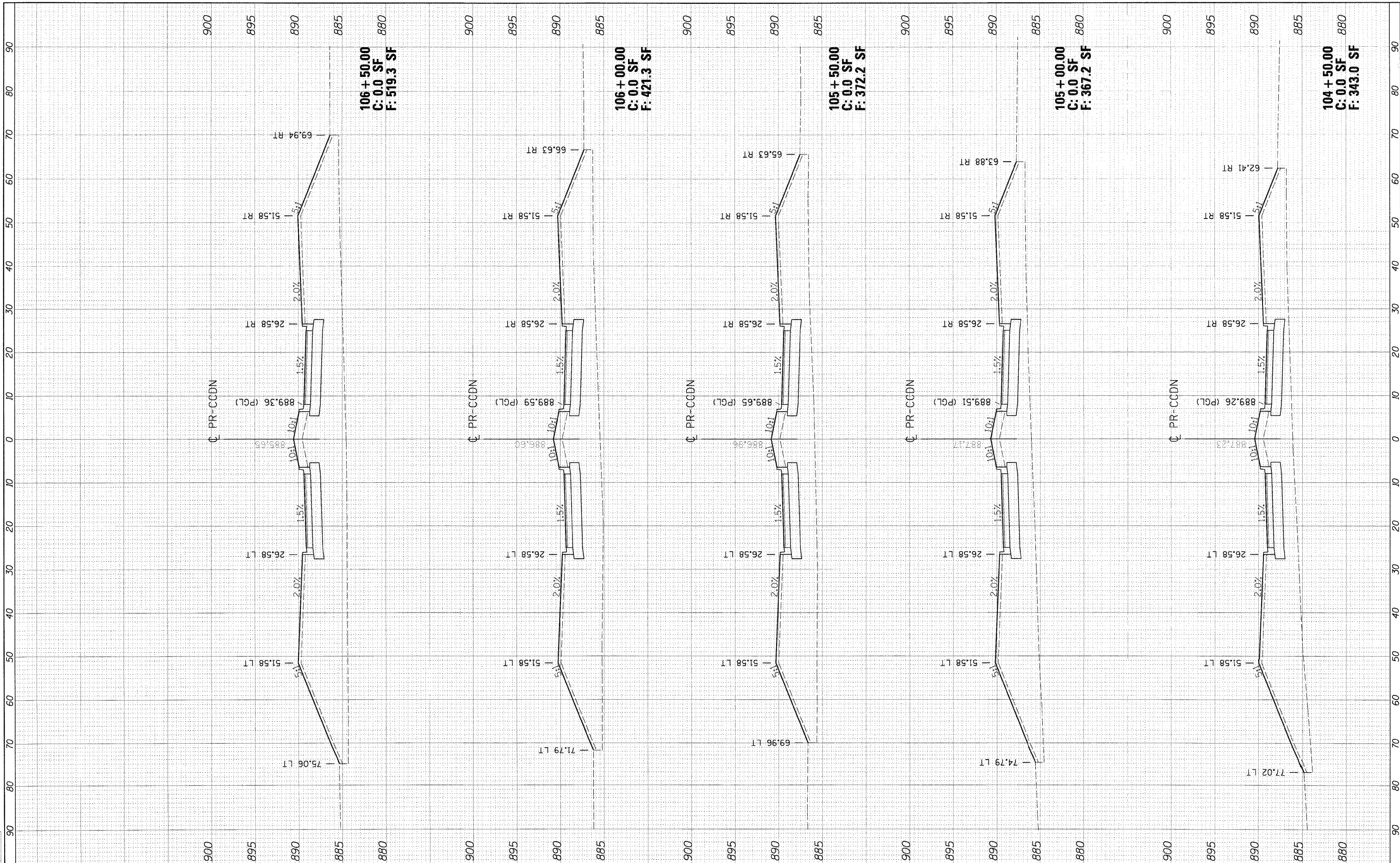
F.A.P. RTE.	SECTION	COUNTY	TOTAL SHEETS	SHEET NO.
567	06-00002-00-PV	DEKALB	148	109
FED. ROAD DIST. NO.			ILLINOIS FED. AID PROJECT	
CONTRACT NO. 87476				



NOTE: EXISTING GROUND LINE SHOWS 1' TOPSOIL REMOVAL.



LAYOUT: 08/21/10
 DRAWN: MWH 11/04/10
 REVIEWED: DPA 11/04/10



106 + 50.00
 C: 0.0 SF
 F: 519.3 SF

106 + 00.00
 C: 0.0 SF
 F: 421.3 SF

105 + 50.00
 C: 0.0 SF
 F: 372.2 SF

105 + 00.00
 C: 0.0 SF
 F: 367.2 SF

104 + 50.00
 C: 0.0 SF
 F: 343.0 SF

STATE OF ILLINOIS
 DEPARTMENT OF TRANSPORTATION

CONVOCATION CENTER DRIVE NORTH CROSS SECTIONS
 NORTHERN ILLINOIS UNIVERSITY
 FAR WEST CAMPUS EXPANSION

FILE NAME = I:\118\jobs\106R1503\400\Road\Sheet\11-203-KS-CCDN.dgn

USER NAME = MWH
 PLOT SCALE = AS SHOWN
 PLOT DATE = 11/05/2010

DESIGNED - DPA
 DRAWN - MWH
 CHECKED - DPA
 DATE - 11/04/10

REVISED -
 REVISED -
 REVISED -
 REVISED -

SCALE: AS SHOWN SHEET NO. OF SHEETS STA. 104+50.00 TO STA. 106+50.00

F.A. RTE.	SECTION	COUNTY	TOTAL SHEETS	SHEET NO.
567	06-00002-00-PV	DEKALB	148	110
FED. ROAD DIST. NO. ILLINOIS FED. AID PROJECT			CONTRACT NO. 87476	



LAYOUT	MWH	08/31/10
DRAWN	MWH	11/04/10
REVIEWED	DPA	11/04/10

FILE NAME =
 I:\88_jobs\88R1583\CADD\Road\Sheet\C-383-XS-CCDN.dgn

USER NAME = MWH
 PLOT SCALE = AS SHOWN
 PLOT DATE = 11/25/2010

DESIGNED - DPA
 DRAWN - MWH
 CHECKED - DPA
 DATE - 11/04/10

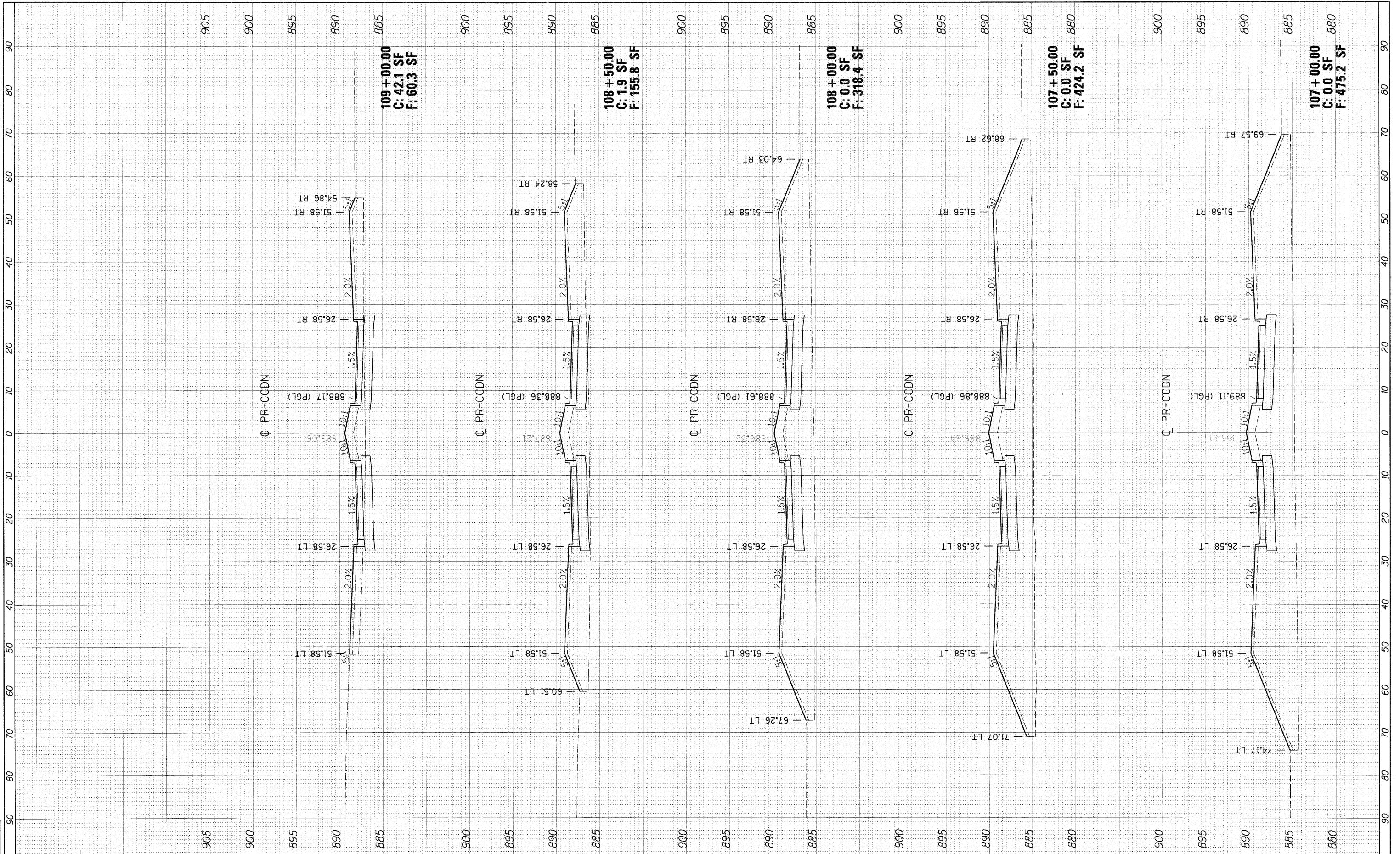
REVISED -
 REVISED -
 REVISED -
 REVISED -

**STATE OF ILLINOIS
 DEPARTMENT OF TRANSPORTATION**

**CONVOCATION CENTER DRIVE NORTH CROSS SECTIONS
 NORTHERN ILLINOIS UNIVERSITY
 FAR WEST CAMPUS EXPANSION**

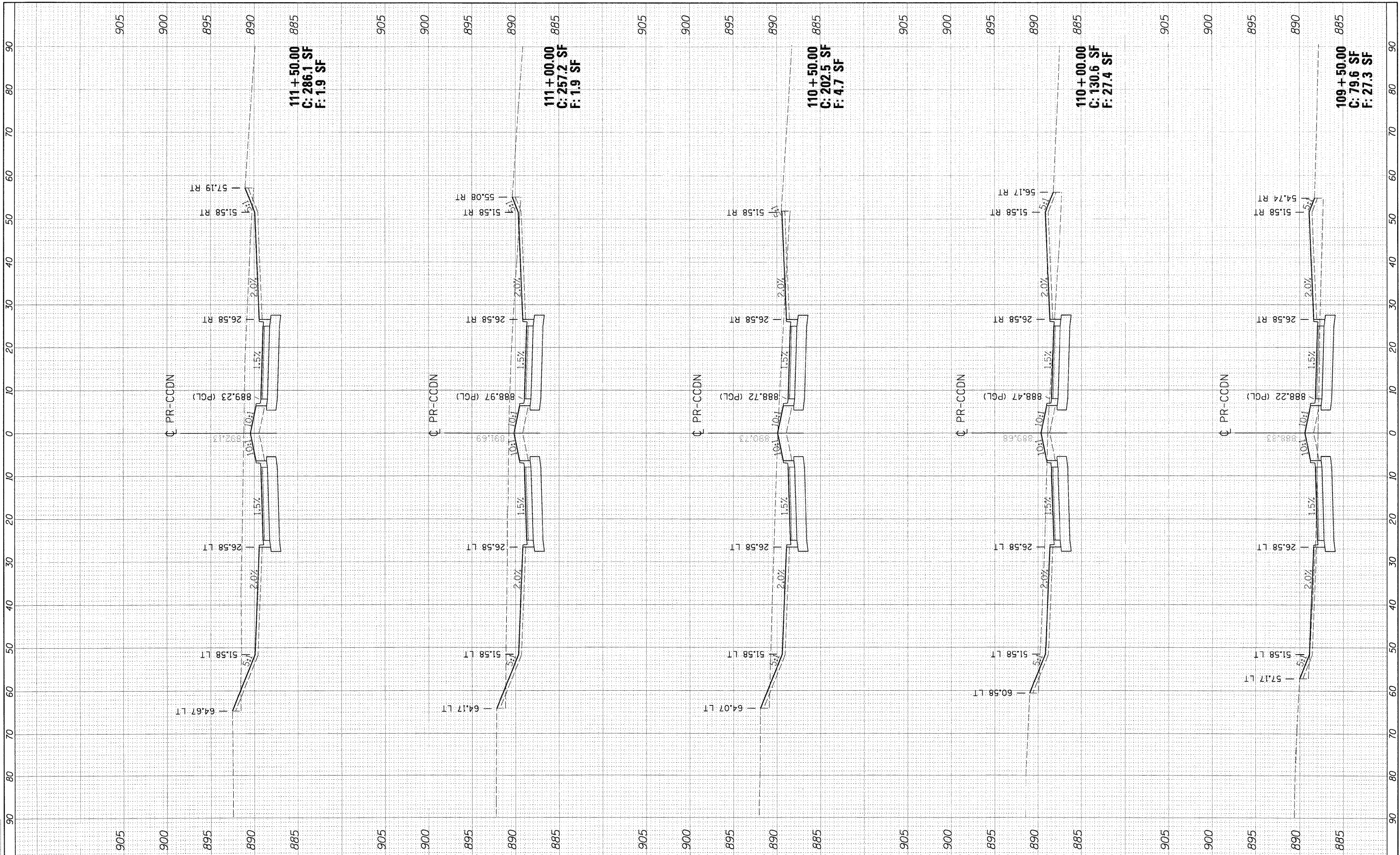
SCALE: AS SHOWN SHEET NO. OF SHEETS STA. 107+00.00 TO STA. 109+00.00

F.A. RTE.	SECTION	COUNTY	TOTAL SHEETS	SHEET NO.
567	06-00002-00-PV	DEKALB	148	111
CONTRACT NO. 87476				
FED. ROAD DIST. NO. ILLINOIS FED. AID PROJECT				





LAYOUT	MWH	08/31/10
DRAWN	MWH	11/04/10
REVIEWED	DPA	11/04/10



FILE NAME = \\n:\jobs\081583\CADD\Roads\Sheet\C-202-VS-CCDN.dwg
 USER NAME = MWH
 PLOT SCALE = AS SHOWN
 PLOT DATE = 11/05/2010

DESIGNED - DPA	REVISED -
DRAWN - MWH	REVISED -
CHECKED - DPA	REVISED -
DATE - 11/04/10	REVISED -

**STATE OF ILLINOIS
 DEPARTMENT OF TRANSPORTATION**

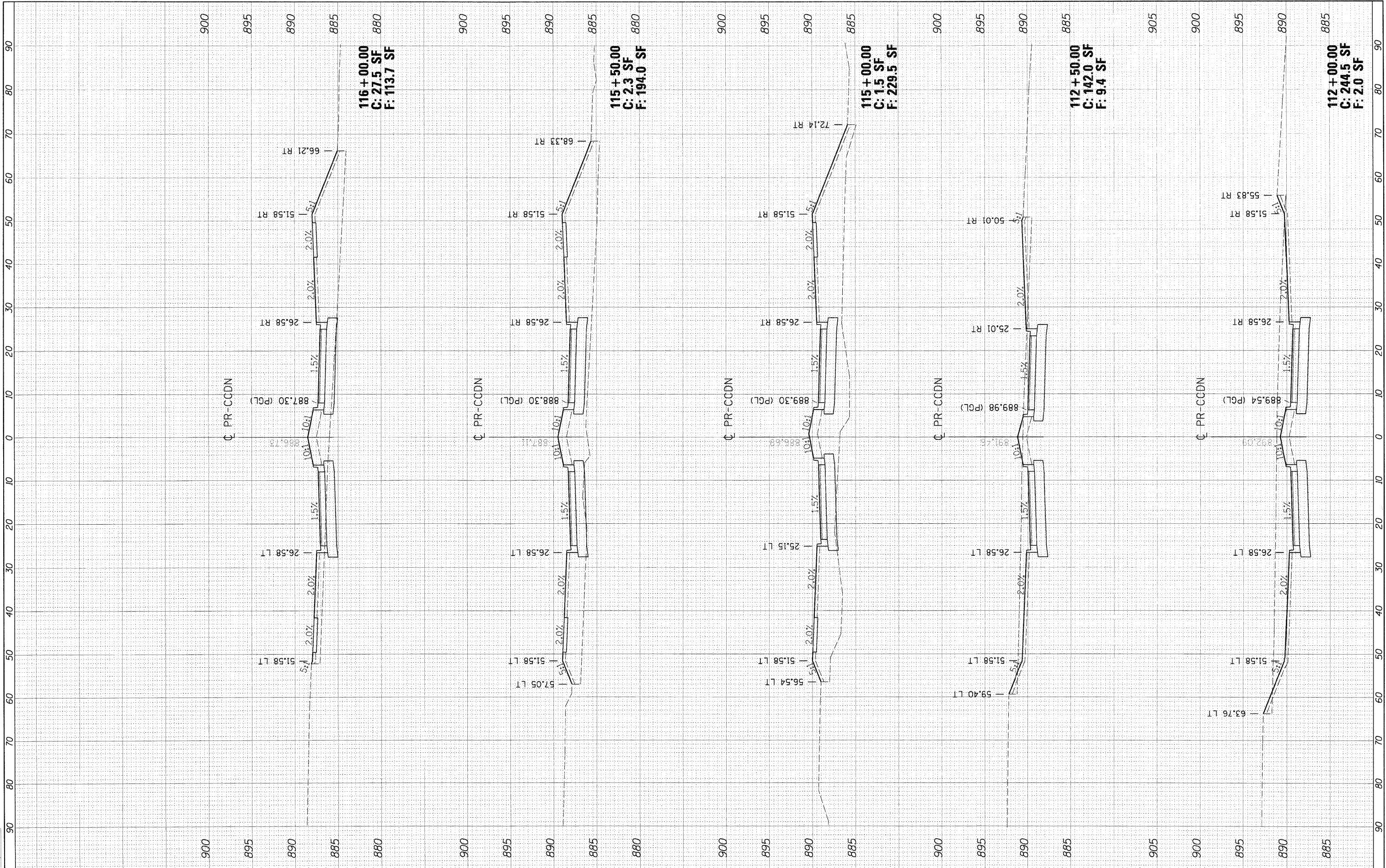
**CONVOCATION CENTER DRIVE NORTH CROSS SECTIONS
 NORTHERN ILLINOIS UNIVERSITY
 FAR WEST CAMPUS EXPANSION**

SCALE: AS SHOWN SHEET NO. OF SHEETS STA. 109+50.00 TO STA. 111+50.00

F.A. RTE. 567	SECTION 06-00002-00-PV	COUNTY DEKALB	TOTAL SHEETS 148	SHEET NO. 112
CONTRACT NO. 87476				
ILLINOIS FED. AID PROJECT				



LAYOUT MWH 08/31/10
 DRAWN MWH 11/04/10
 REVIEWED DPA 11/04/10



FILE NAME = I:\05\06\10\BRT15821\CADD\Road\Sheet\C-303\15-CCDN.dgn

USER NAME = MWH
 PLOT SCALE = AS SHOWN
 PLOT DATE = 11/05/2010

DESIGNED - DPA
 DRAWN - MWH
 CHECKED - DPA
 DATE - 11/04/10

REVISED -
 REVISED -
 REVISED -
 REVISED -

**STATE OF ILLINOIS
 DEPARTMENT OF TRANSPORTATION**

**CONVOCATION CENTER DRIVE NORTH CROSS SECTIONS
 NORTHERN ILLINOIS UNIVERSITY
 FAR WEST CAMPUS EXPANSION**

SCALE: AS SHOWN SHEET NO. OF SHEETS STA. 112+00.00 TO STA. 116+00.00

F.A. RTE.	SECTION	COUNTY	TOTAL SHEETS	SHEET NO.
567	06-00002-00-PV	DEKALB	148	113
CONTRACT NO. 87476				
FED. ROAD DIST. NO.		ILLINOIS FED. AID PROJECT		



Hanson Professional Services Inc.

LAYOUT	MWH	08/31/10
DRAWN	MWH	11/04/10
REVIEWED	DPA	11/04/10

FILE NAME =	\\wjobs\269183\CD01\Road\Sheet\11-04-10-KS-CCDN.dgn
USER NAME =	MWH
PLOT SCALE =	A5 SHOWN
PLOT DATE =	11/05/2010

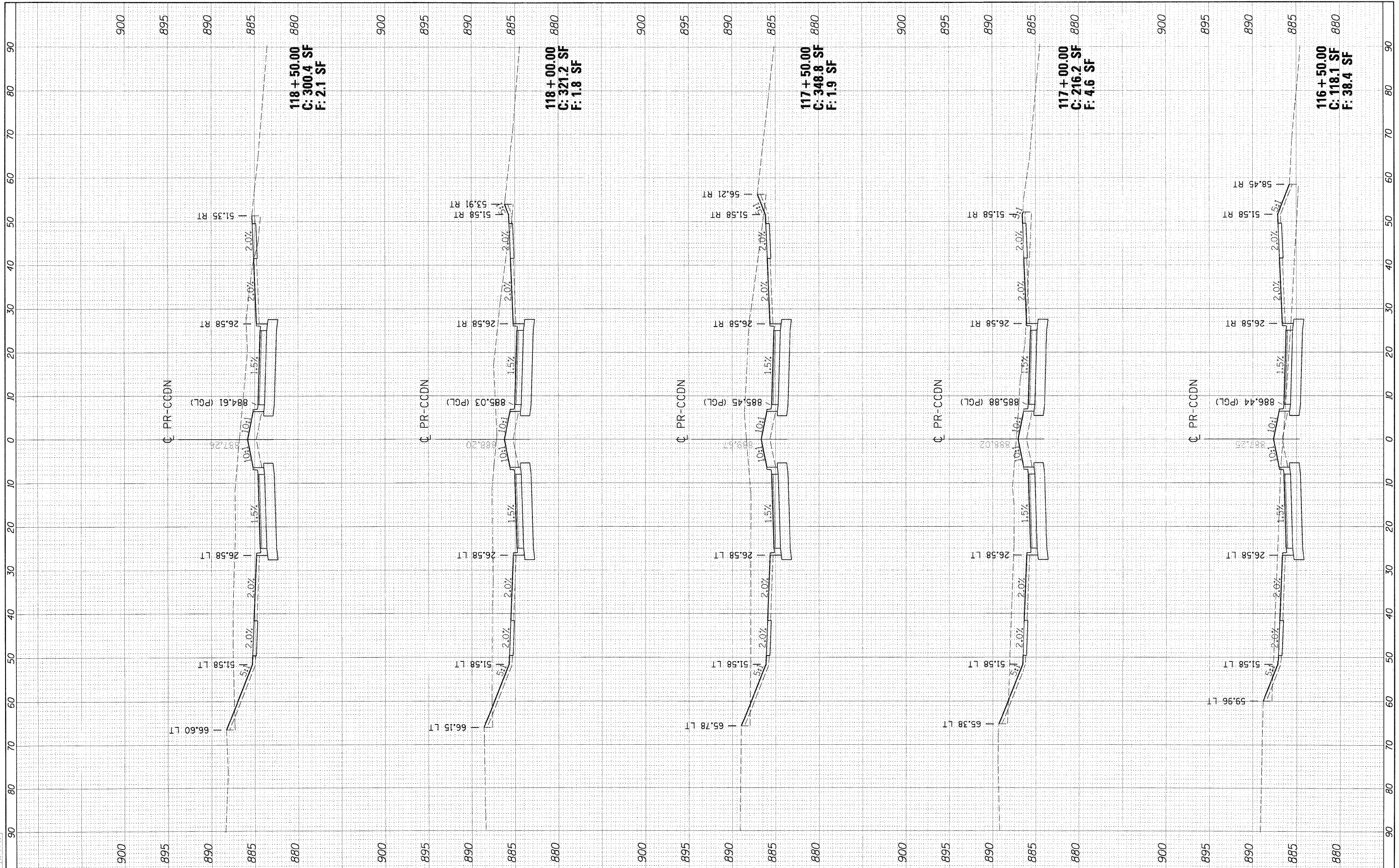
DESIGNED -	DPA	REVISED -	
DRAWN -	MWH	REVISED -	
CHECKED -	DPA	REVISED -	
DATE -	11/04/10	REVISED -	

STATE OF ILLINOIS
DEPARTMENT OF TRANSPORTATION

CONVOCATION CENTER DRIVE NORTH CROSS SECTIONS
NORTHERN ILLINOIS UNIVERSITY
FAR WEST CAMPUS EXPANSION

SCALE: AS SHOWN SHEET NO. OF SHEETS STA. 116+50.00 TO STA. 118+50.00

F.A. RTE.	SECTION	COUNTY	TOTAL SHEETS	SHEET NO.
567	06-00002-00-PV	DEKALB	148	114
CONTRACT NO. 87476				
FED. ROAD DIST. NO.		ILLINOIS FED. AID PROJECT		





LAYOUT	MWH	08/21/10
DRAWN	MWH	11/04/10
REVIEWED	DPA	11/04/10

FILE NAME = I:\106\jobs\06RIS82\CRD0\Road\Sheet\C-303-XS-CCDN.dgn

USER NAME = MNH
 PLOT SCALE = AS SHOWN
 PLOT DATE = 11/03/2010

DESIGNED - DPA
 DRAWN - MWH
 CHECKED - DPA
 DATE - 11/04/10

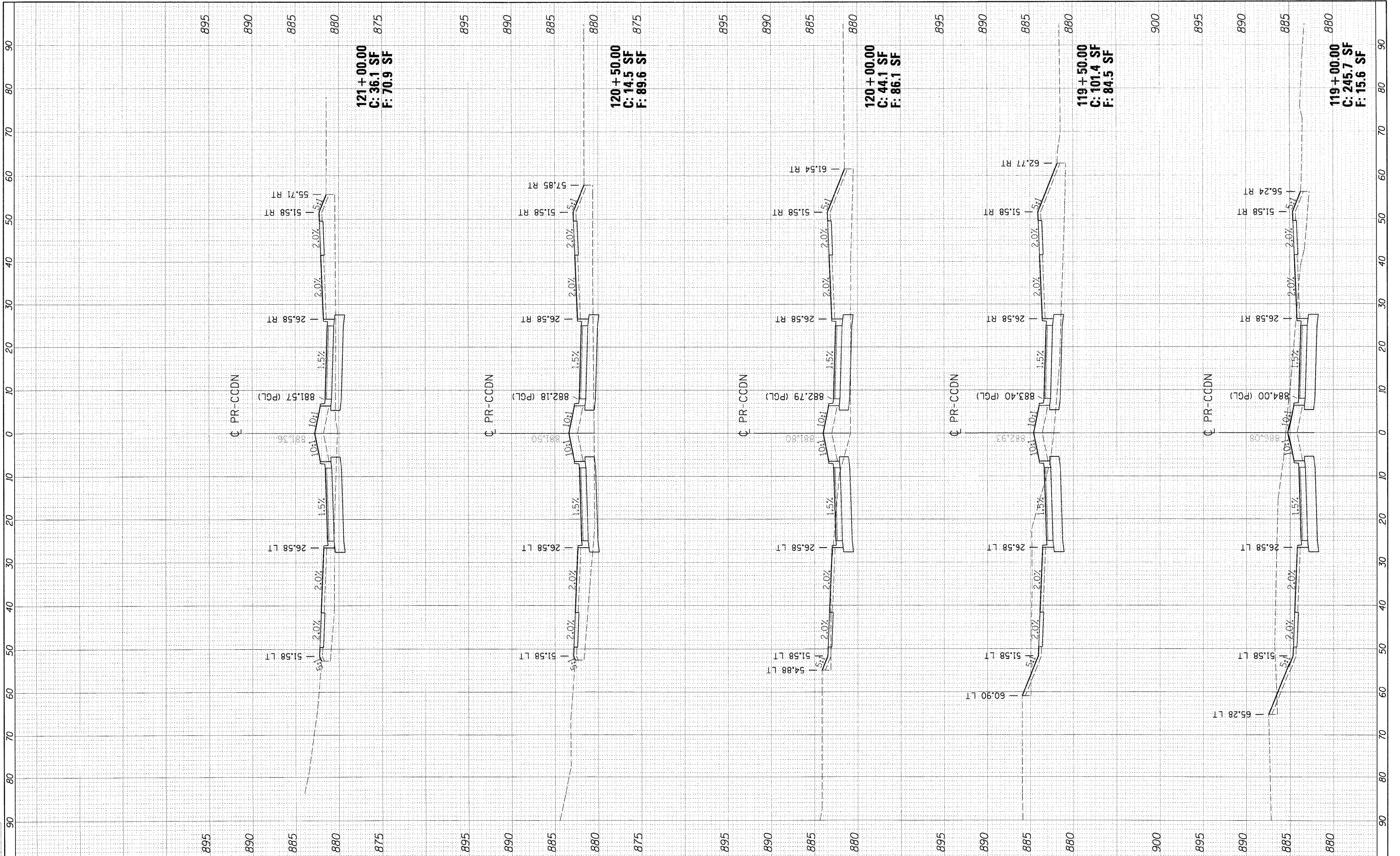
REVISED -
 REVISED -
 REVISED -
 REVISED -

**STATE OF ILLINOIS
 DEPARTMENT OF TRANSPORTATION**

**CONVOCATION CENTER DRIVE NORTH CROSS SECTIONS
 NORTHERN ILLINOIS UNIVERSITY
 FAR WEST CAMPUS EXPANSION**


SCALE: AS SHOWN SHEET NO. OF SHEETS STA. 119+00.00 TO STA. 121+00.00

F.A. RTE.	SECTION	COUNTY	TOTAL SHEETS	SHEET NO.
567	06-00002-00-PV	DEKALB	148	115
FED. ROAD DIST. NO. ILLINOIS FED. AID PROJECT			CONTRACT NO. 87476	





LAYOUT	MWH	02/21/10
DRAWN	MWH	11/04/10
REVIEWED	DPA	11/04/10



FILE NAME =
 I:\106\jobs\106R1582\CA30\Road\Sheet\11-303-KS-CCDN.dgn

USER NAME = MWH
 PLOT SCALE = AS SHOWN
 PLOT DATE = 11/05/2010

DESIGNED - DPA
 DRAWN - MWH
 CHECKED - DPA
 DATE - 11/04/10

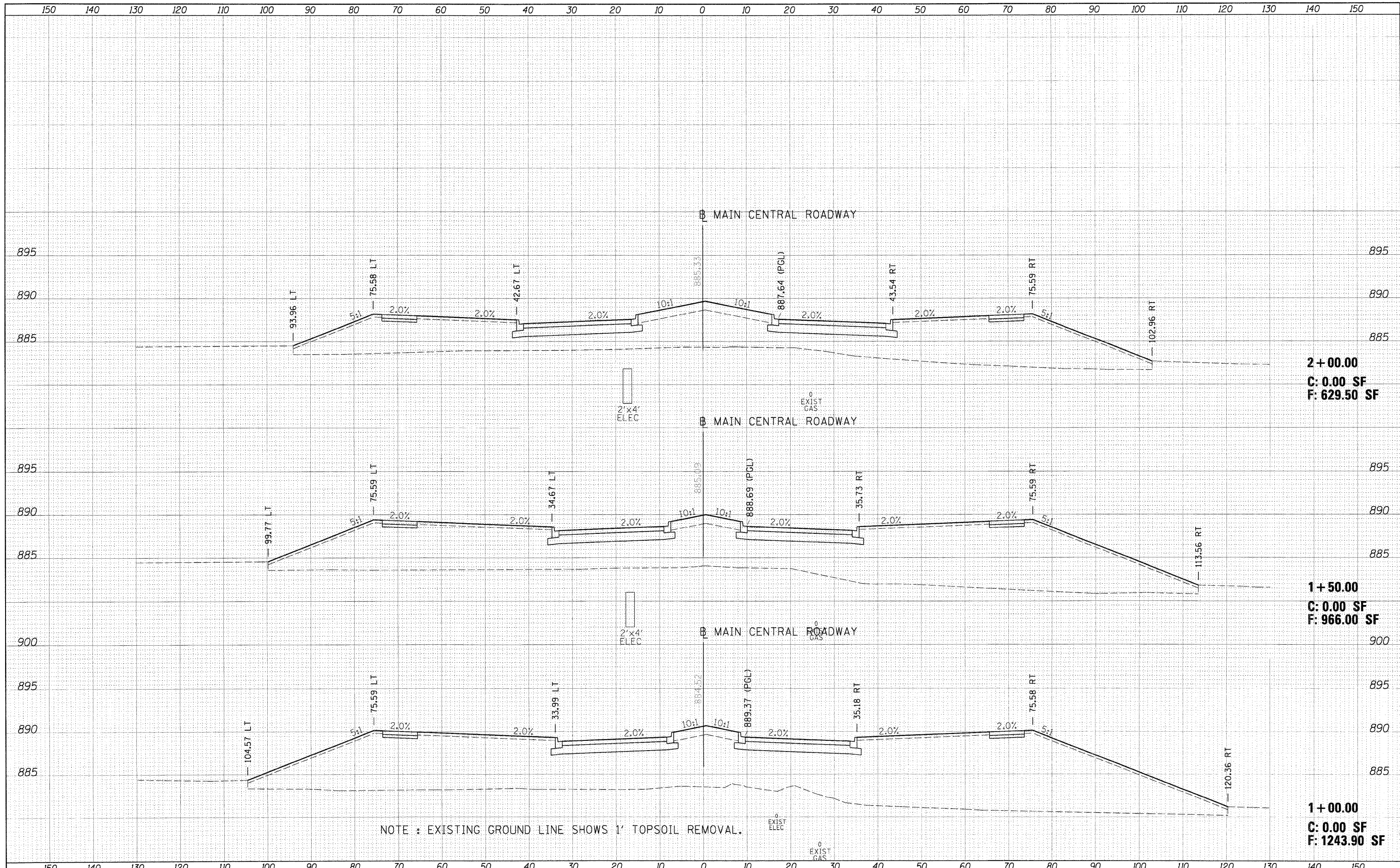
REVISED -
 REVISED -
 REVISED -
 REVISED -

**STATE OF ILLINOIS
 DEPARTMENT OF TRANSPORTATION**

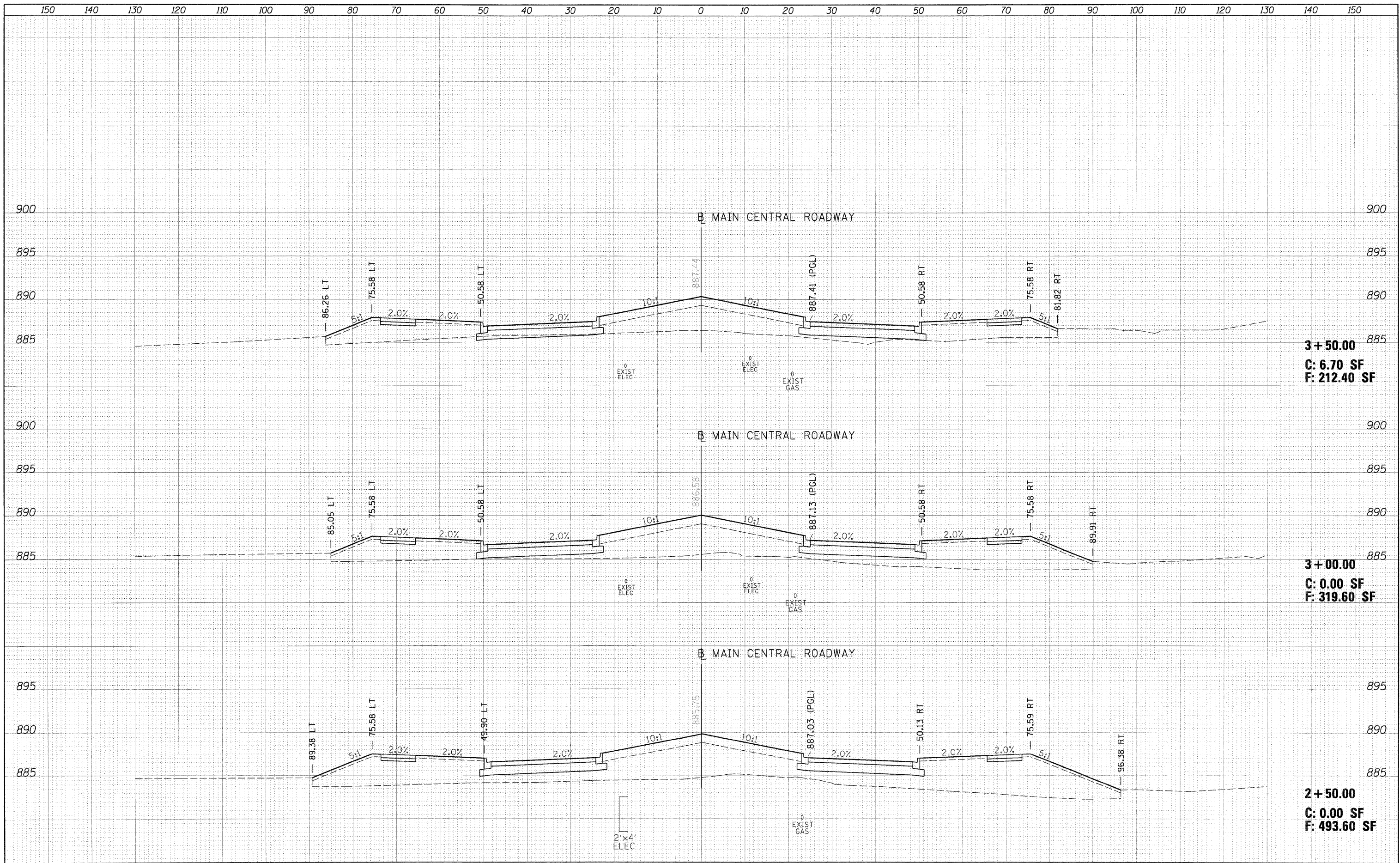
**CONVOCATION CENTER DRIVE NORTH CROSS SECTIONS
 NORTHERN ILLINOIS UNIVERSITY
 FAR WEST CAMPUS EXPANSION**

SCALE: AS SHOWN SHEET NO. OF SHEETS STA. 121+56.78 TO STA. 121+56.78

F.A. RTE.	SECTION	COUNTY	TOTAL SHEETS	SHEET NO.
567	06-00002-00-PV	DEKALB	148	116
CONTRACT NO. 87476				
FED. ROAD DIST. NO. ILLINOIS FED. AID PROJECT				



FILE NAME = C:\04-XS-CENTRAL.dgn	USER NAME = Hussu00411	DESIGNED - DPA	REVISIONS	STATE OF ILLINOIS DEPARTMENT OF TRANSPORTATION	MAIN CENTRAL ROADWAY CROSS SECTIONS NORTHERN ILLINOIS UNIVERSITY FAR WEST CAMPUS EXPANSION	F.A.P. RTE. 567	SECTION 06-00002-00-PV	COUNTY DEKALB	TOTAL SHEETS 148	SHEET NO. 117
PLOT SCALE = 10,0000 / 1%	CHECKED - DPA	DATE - 11/04/10	CONTRACT NO. 87476							
PLOT DATE = 11/05/2010			ILLINOIS FED. AID PROJECT							

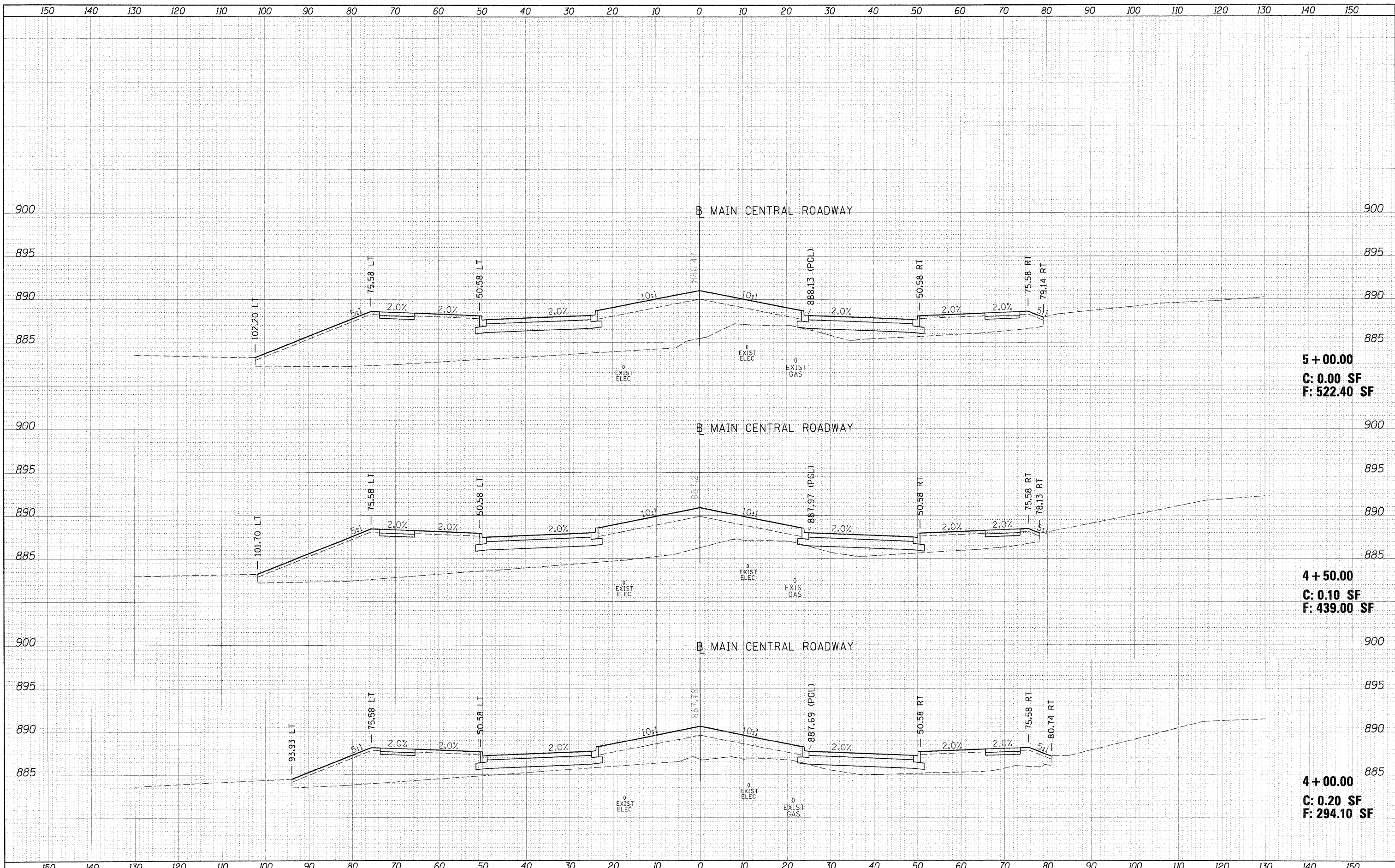


3+50.00
C: 6.70 SF
F: 212.40 SF

3+00.00
C: 0.00 SF
F: 319.60 SF

2+50.00
C: 0.00 SF
F: 493.60 SF

FILE NAME = D:\384-XS-CENTRAL.dgn	USER NAME = Hrusu02411	DESIGNED - DPA	REVISIONS -	STATE OF ILLINOIS DEPARTMENT OF TRANSPORTATION	MAIN CENTRAL ROADWAY CROSS SECTIONS NORTHERN ILLINOIS UNIVERSITY FAR WEST CAMPUS EXPANSION	F.A.P. RTE. = 567	SECTION = 06-00002-00-PV	COUNTY = DEKALB	TOTAL SHEETS = 148	SHEET NO. = 118	
	PLOT SCALE = 10,0000' / 1"	DRAWN - MWH	REVISIONS -			SCALE:	SHEET NO. OF SHEETS	STA. 2+50.00 TO STA. 3+50.00	CONTRACT NO. 87476		
	PLOT DATE = 11/05/2010	CHECKED - DPA	REVISIONS -			ILLINOIS FED. AID PROJECT					
		DATE - 11/04/10	REVISIONS -								

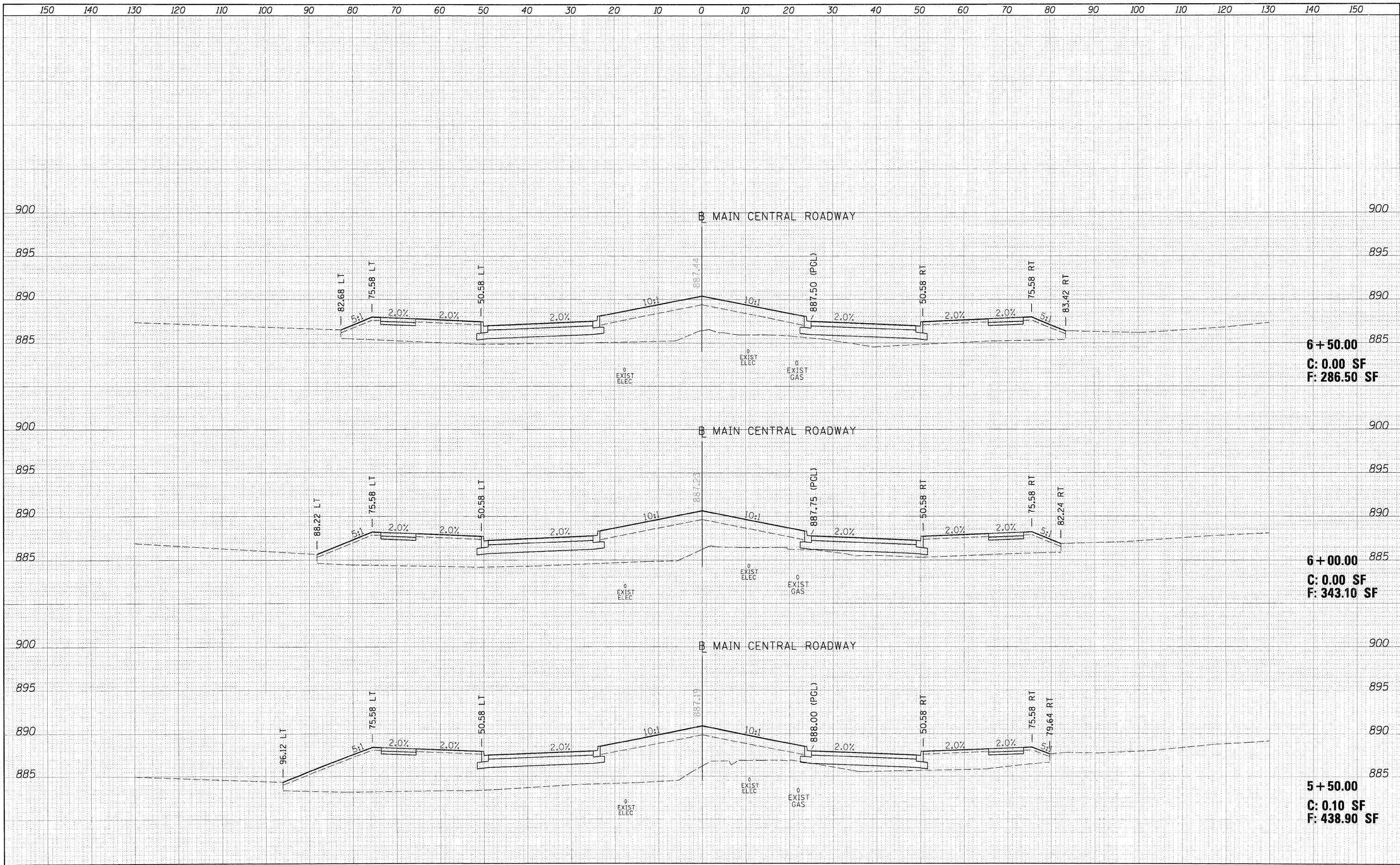


5 + 00.00
C: 0.00 SF
F: 522.40 SF

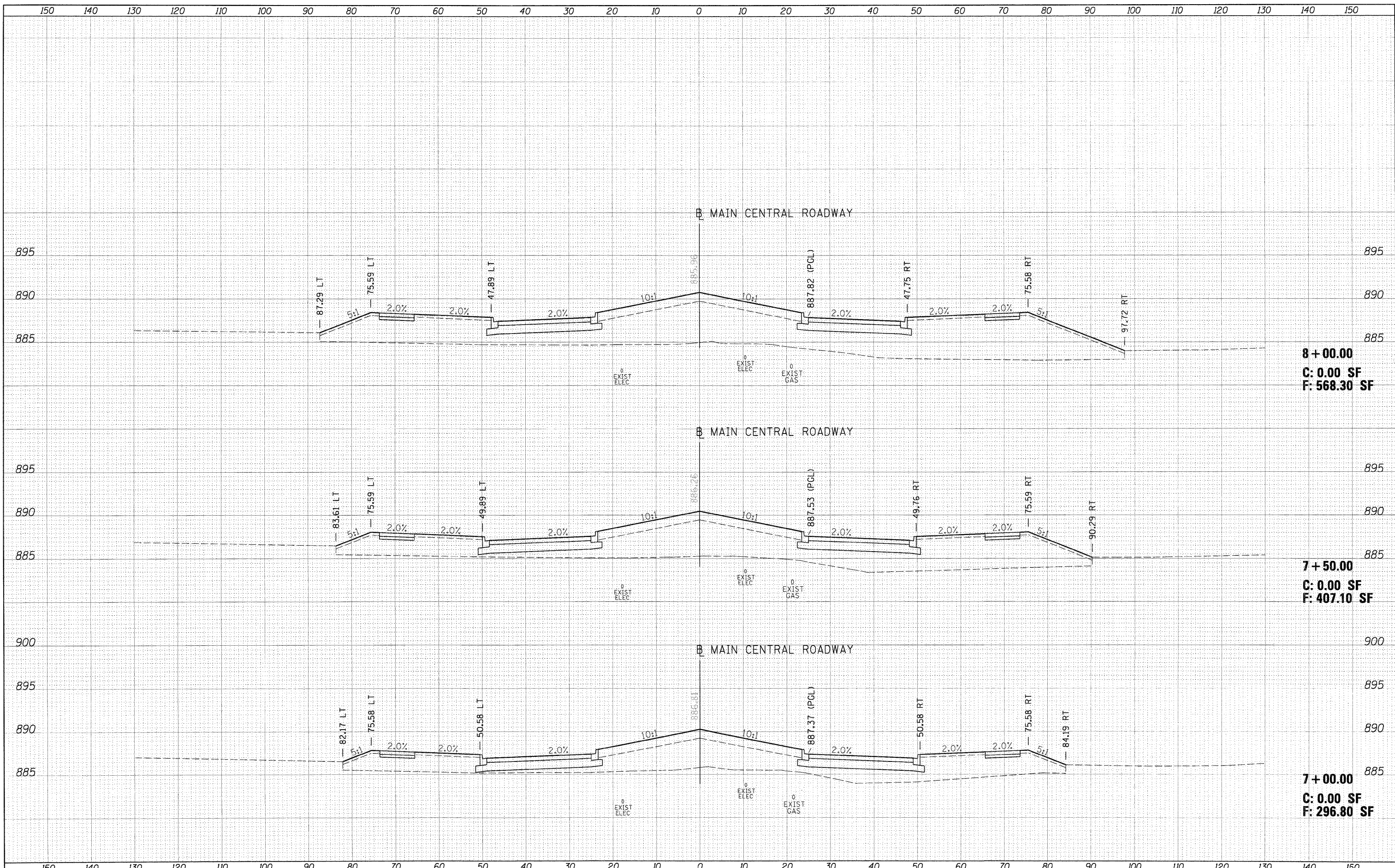
4 + 50.00
C: 0.10 SF
F: 439.00 SF

4 + 00.00
C: 0.20 SF
F: 294.10 SF

FILE NAME = C:\324-XS-CENTRAL.dgn	USER NAME = Huanu02411	DESIGNED - DPA	REVISED -	STATE OF ILLINOIS DEPARTMENT OF TRANSPORTATION	MAIN CENTRAL ROADWAY CROSS SECTIONS NORTHERN ILLINOIS UNIVERSITY FAR WEST CAMPUS EXPANSION	F.A.P. RTE. 567	SECTION 06-00002-00-PV	COUNTY DEKALB	TOTAL SHEETS 148	SHEET NO. 119	
	PLOT SCALE = 10,0000' / 1" =	DRAWN - MWH	REVISED -			SCALE:	SHEET NO. OF SHEETS	STA. 4+00.00	TO STA. 5+00.00	ILLINOIS FED. AID PROJECT	
	PLOT DATE = 11/05/2010	CHECKED - DPA	REVISED -							CONTRACT NO. 87476	
		DATE - 11/04/10	REVISED -								



FILE NAME = I:\304-XS-CENTRAL.dgn	USER NAME = Huser00411	DESIGNED - DPA	REVISED -	STATE OF ILLINOIS DEPARTMENT OF TRANSPORTATION	MAIN CENTRAL ROADWAY CROSS SECTIONS NORTHERN ILLINOIS UNIVERSITY FAR WEST CAMPUS EXPANSION			F.A.P. RTE. 567	SECTION 06-00002-00-PV	COUNTY DEKALB	TOTAL SHEETS 148	SHEET NO. 120
	PLOT SCALE = 10,0000' / 1" =	DRAWN - MWH	REVISED -		SCALE:	SHEET NO.	OF SHEETS	STA. 5+50.00	TO STA. 6+50.00	CONTRACT NO. 87476		
	PLOT DATE = 11/05/2010	CHECKED - DPA	REVISED -		ILLINOIS FED. AID PROJECT							
		DATE - 11/04/10	REVISED									

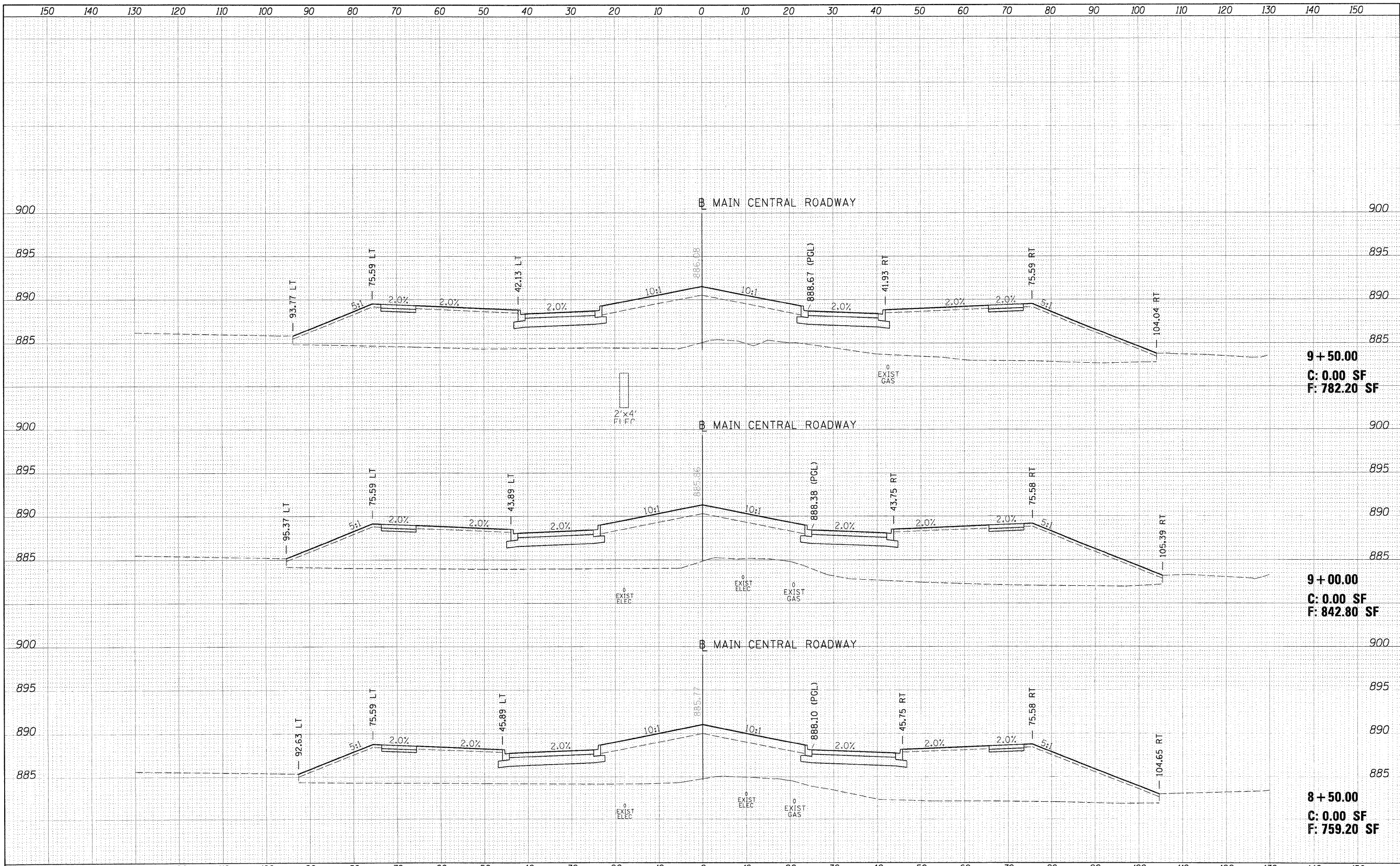


8 + 00.00
C: 0.00 SF
F: 568.30 SF

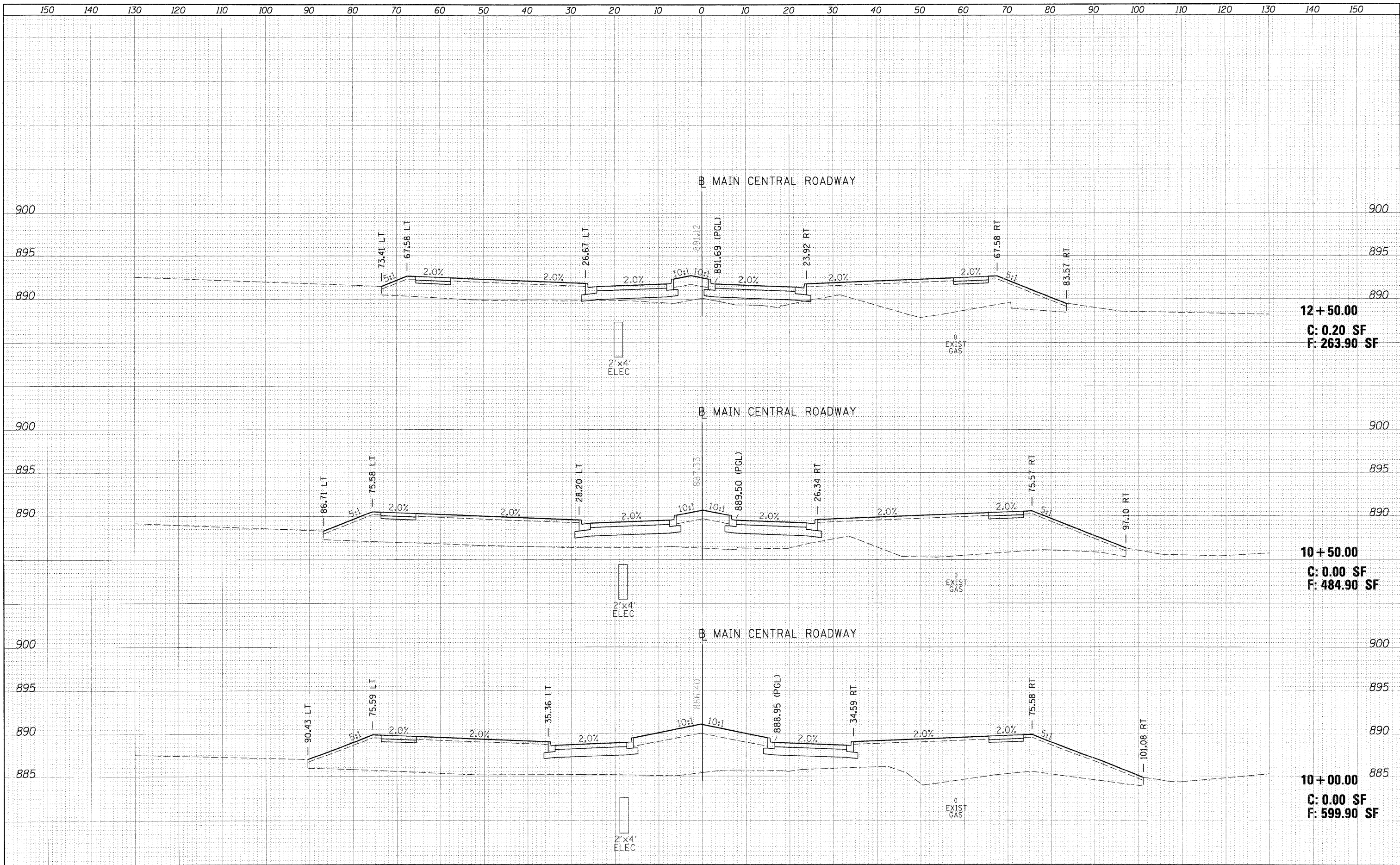
7 + 50.00
C: 0.00 SF
F: 407.10 SF

7 + 00.00
C: 0.00 SF
F: 296.80 SF

FILE NAME = 10-304-XS-CENTRAL.dgn	USER NAME = Husu00411	DESIGNED - DPA	REVISED -	STATE OF ILLINOIS DEPARTMENT OF TRANSPORTATION	MAIN CENTRAL ROADWAY CROSS SECTIONS NORTHERN ILLINOIS UNIVERSITY FAR WEST CAMPUS EXPANSION			F.A.P. RTE. 567	SECTION 06-00002-00-PV	COUNTY DEKALB	TOTAL SHEETS 148	SHEET NO. 121
	PLOT SCALE = 10,0000' / 1" =	DRAWN - MWH	REVISED -		SCALE:	SHEET NO.	OF SHEETS	STA. 7+00.00	TO STA. 8+00.00	CONTRACT NO. 87476	ILLINOIS FED. AID PROJECT	
	PLOT DATE = 11/05/2010	CHECKED - DPA	REVISED -									
		DATE = 11/04/10	REVISED -									



FILE NAME = C:\304-XS-CENTRAL.dgn	USER NAME = Hussu00411	DESIGNED - DPA	REVISED -	STATE OF ILLINOIS DEPARTMENT OF TRANSPORTATION	MAIN CENTRAL ROADWAY CROSS SECTIONS NORTHERN ILLINOIS UNIVERSITY FAR WEST CAMPUS EXPANSION		F.A.P. RTE. 567	SECTION 06-00002-00-PV	COUNTY DEKALB	TOTAL SHEETS 148	SHEET NO. 122	
	PLOT SCALE = 10.0000' / 1" =	CHECKED - DPA	REVISED -		SCALE:	SHEET NO. OF SHEETS	STA. 8+50.00 TO STA. 9+50.00	ILLINOIS FED. AID PROJECT				
	PLOT DATE = 11/05/2010	DATE - 11/04/10	REVISED -									
CONTRACT NO. 87476												

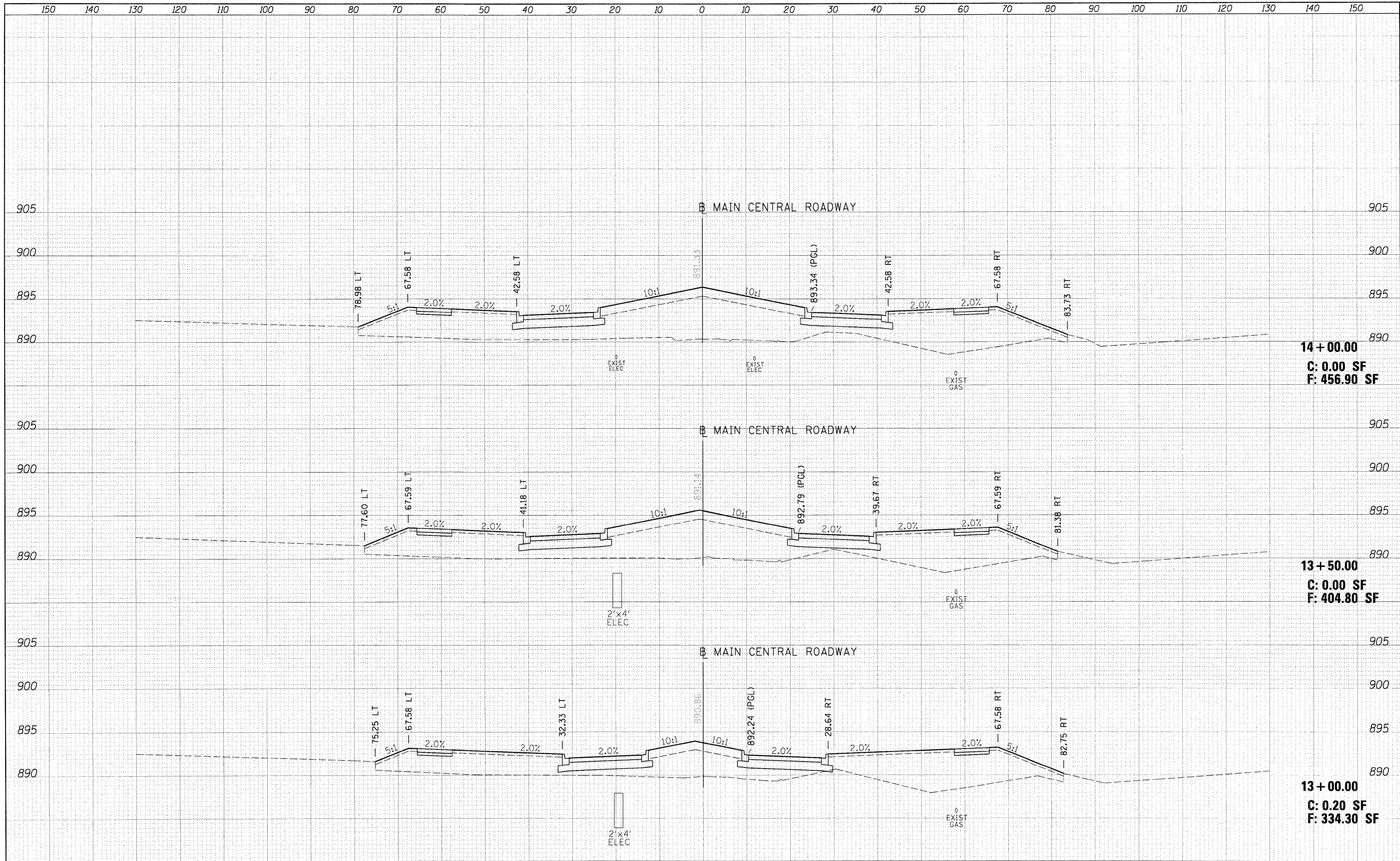


12 + 50.00
C: 0.20 SF
F: 263.90 SF

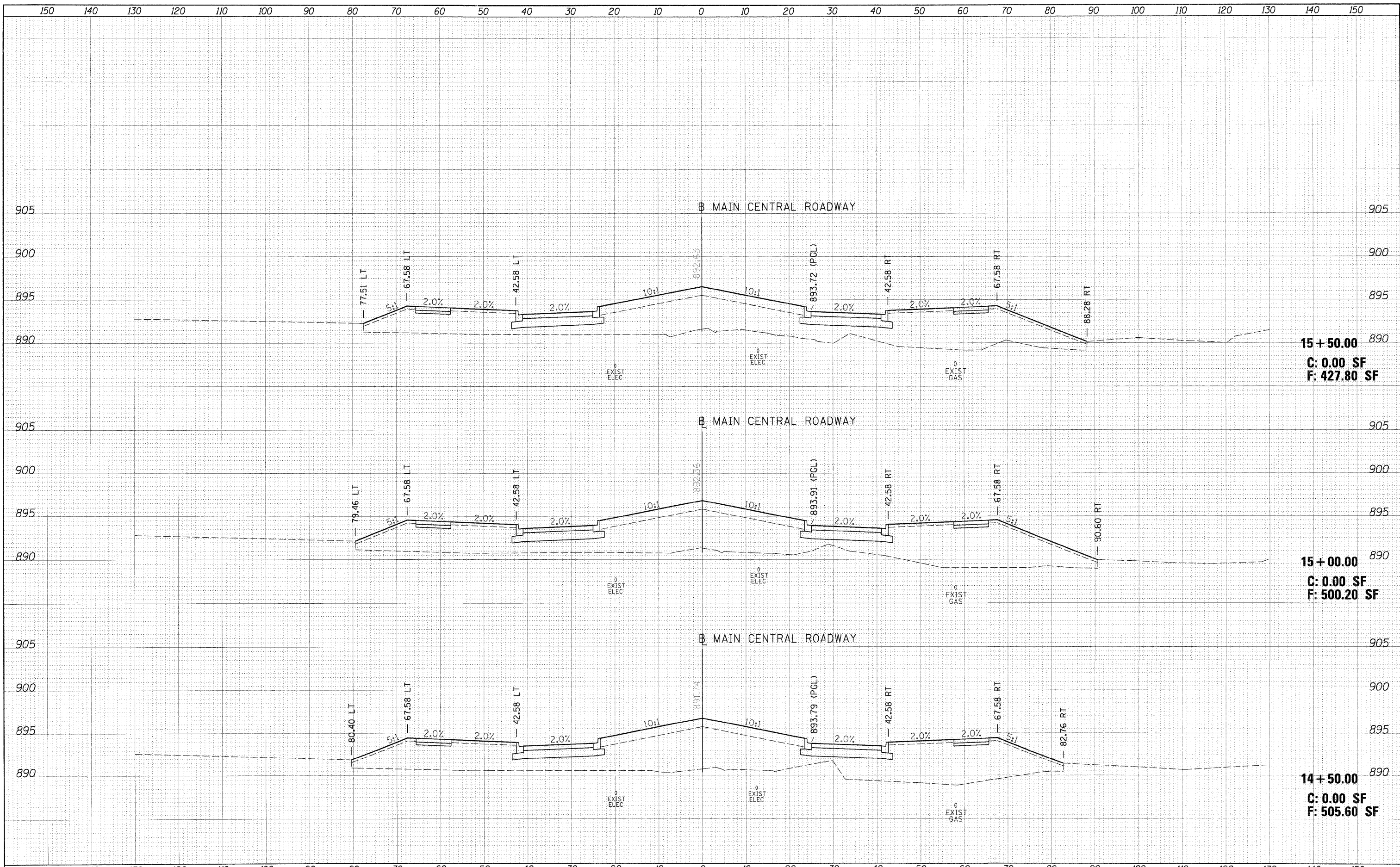
10 + 50.00
C: 0.00 SF
F: 484.90 SF

10 + 00.00
C: 0.00 SF
F: 599.90 SF

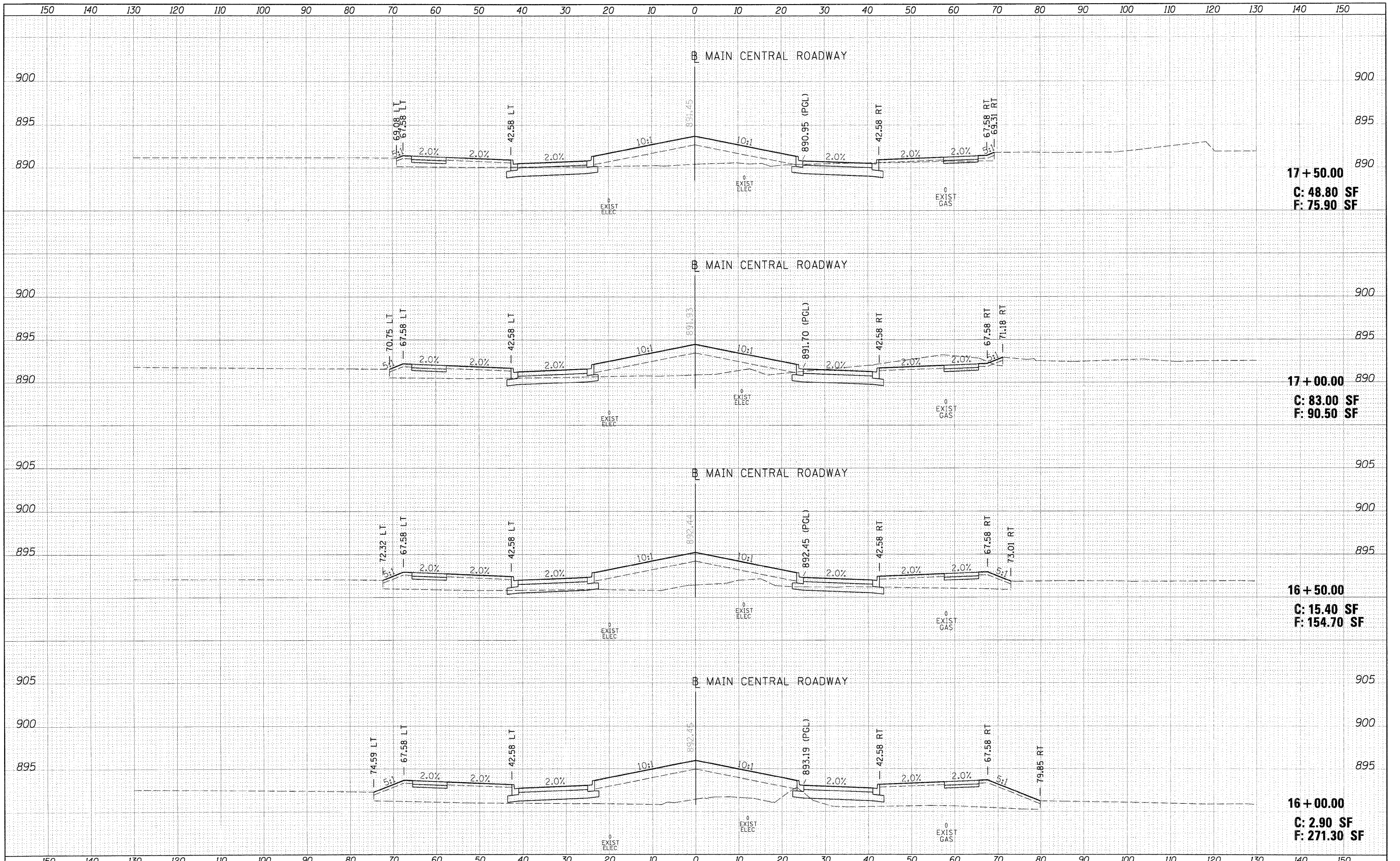
FILE NAME = 11-304-X5-CENTRAL.dgn	USER NAME = Hussar09411	DESIGNED - DPA	REVISED -	STATE OF ILLINOIS DEPARTMENT OF TRANSPORTATION	MAIN CENTRAL ROADWAY CROSS SECTIONS NORTHERN ILLINOIS UNIVERSITY FAR WEST CAMPUS EXPANSION	F.A.P. RTE. = 567	SECTION = 06-00002-00-PV	COUNTY = DEKALB	TOTAL SHEETS = 148	SHEET NO. = 123	
	PLOT SCALE = 10.0000' / 1" = 20'	DRAWN - MWH	REVISED -			SCALE:	SHEET NO. OF SHEETS	STA. 10+00.00	TO STA. 12+50.00	CONTRACT NO. 87476	ILLINOIS FED. AID PROJECT
	PLOT DATE = 11/25/2010	CHECKED - DPA	REVISED -								
		DATE - 11/04/10	REVISED -								



FILE NAME = E:\304-XS CENTRAL.dgn USER NAME = Huser\80411 PLOT SCALE = 10,0000' / 1" = 100' PLOT DATE = 11/05/2010	DESIGNED - DPA DRAWN - MWH CHECKED - DPA DATE - 11/04/10	REVISED - REVISED - REVISED - REVISED -	STATE OF ILLINOIS DEPARTMENT OF TRANSPORTATION	MAIN CENTRAL ROADWAY CROSS SECTIONS NORTHERN ILLINOIS UNIVERSITY FAR WEST CAMPUS EXPANSION SCALE: SHEET NO. OF SHEETS STA. 13+00.00 TO STA. 14+00.00	F.A.P. RTE. 567 SECTION 06-00002-00-PV COUNTY DEKALB TOTAL SHEETS 148 SHEET NO. 124 CONTRACT NO. 87476 ILLINOIS FED. AID PROJECT
--	---	--	---	--	--



FILE NAME = E:\04-XS-CENTRAL.dgn	USER NAME = Hussu00411	DESIGNED - DPA	REVISED -	STATE OF ILLINOIS DEPARTMENT OF TRANSPORTATION	MAIN CENTRAL ROADWAY CROSS SECTIONS NORTHERN ILLINOIS UNIVERSITY FAR WEST CAMPUS EXPANSION	F.A.P. RTE. 567	SECTION 06-00002-00-PV	COUNTY DEKALB	TOTAL SHEETS 148	SHEET NO. 125		
	PLOT SCALE = 10.0000' / 1" =	DRAWN - MWH	REVISED -			SCALE:	SHEET NO. OF SHEETS	STA. 14+50.00 TO STA. 15+50.00	CONTRACT NO. 87476			
	PLOT DATE = 11/05/2010	CHECKED - DPA	REVISED -			ILLINOIS FED. AID PROJECT						
		DATE - 11/04/10	REVISED -									



17 + 50.00
C: 48.80 SF
F: 75.90 SF

17 + 00.00
C: 83.00 SF
F: 90.50 SF

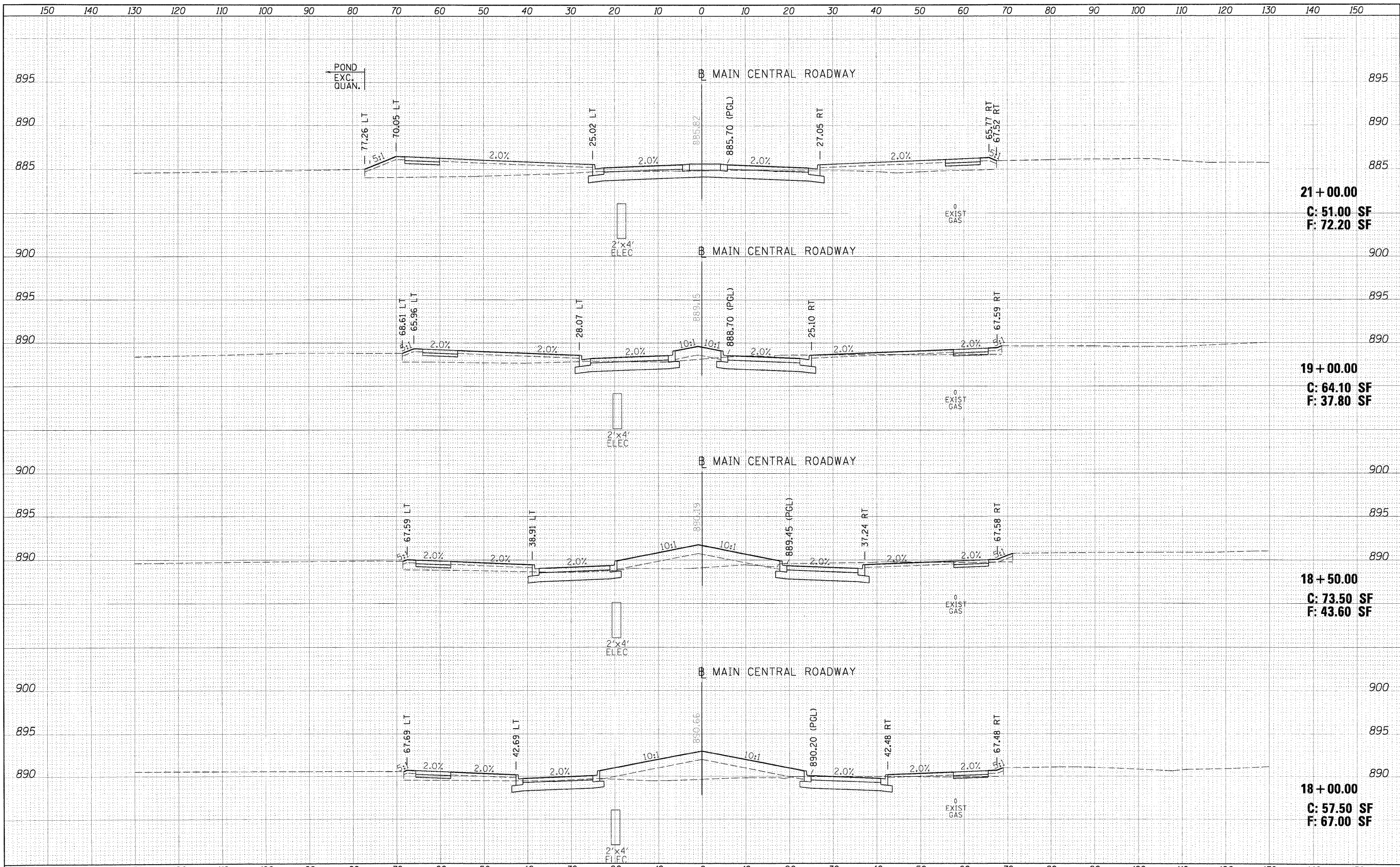
16 + 50.00
C: 15.40 SF
F: 154.70 SF

16 + 00.00
C: 2.90 SF
F: 271.30 SF

STATE OF ILLINOIS
DEPARTMENT OF TRANSPORTATION

MAIN CENTRAL ROADWAY CROSS SECTIONS
NORTHERN ILLINOIS UNIVERSITY
FAR WEST CAMPUS EXPANSION

FILE NAME = C:\304-XS-CENTRAL.dgn	USER NAME = Hussu02411	DESIGNED - DPA	REVISED -	SCALE: SHEET NO. OF SHEETS STA. 16+00.00 TO STA. 17+50.00	F.A.P. RTE. 567	SECTION 06-00002-00-PV	COUNTY DEKALB	TOTAL SHEETS 148	SHEET NO. 126
		DRAWN - MWH	REVISED -						
		CHECKED - DPA	REVISED -						
		DATE - 11/04/10	REVISED -						
ILLINOIS FED. AID PROJECT									



FILE NAME = C:\304-XS-CENTRAL.dgn
 USER NAME = Huser00411
 PLOT SCALE = 1/8" = 1'-0"
 PLOT DATE = 11/25/2010

DESIGNED - DPA
 DRAWN - MWH
 CHECKED - DPA
 DATE - 11/04/10

REVISED -
 REVISED -
 REVISED -
 REVISED -

**STATE OF ILLINOIS
 DEPARTMENT OF TRANSPORTATION**

**MAIN CENTRAL ROADWAY CROSS SECTIONS
 NORTHERN ILLINOIS UNIVERSITY
 FAR WEST CAMPUS EXPANSION**
 SCALE: SHEET NO. OF SHEETS STA. 18+00.00 TO STA. 21+00.00

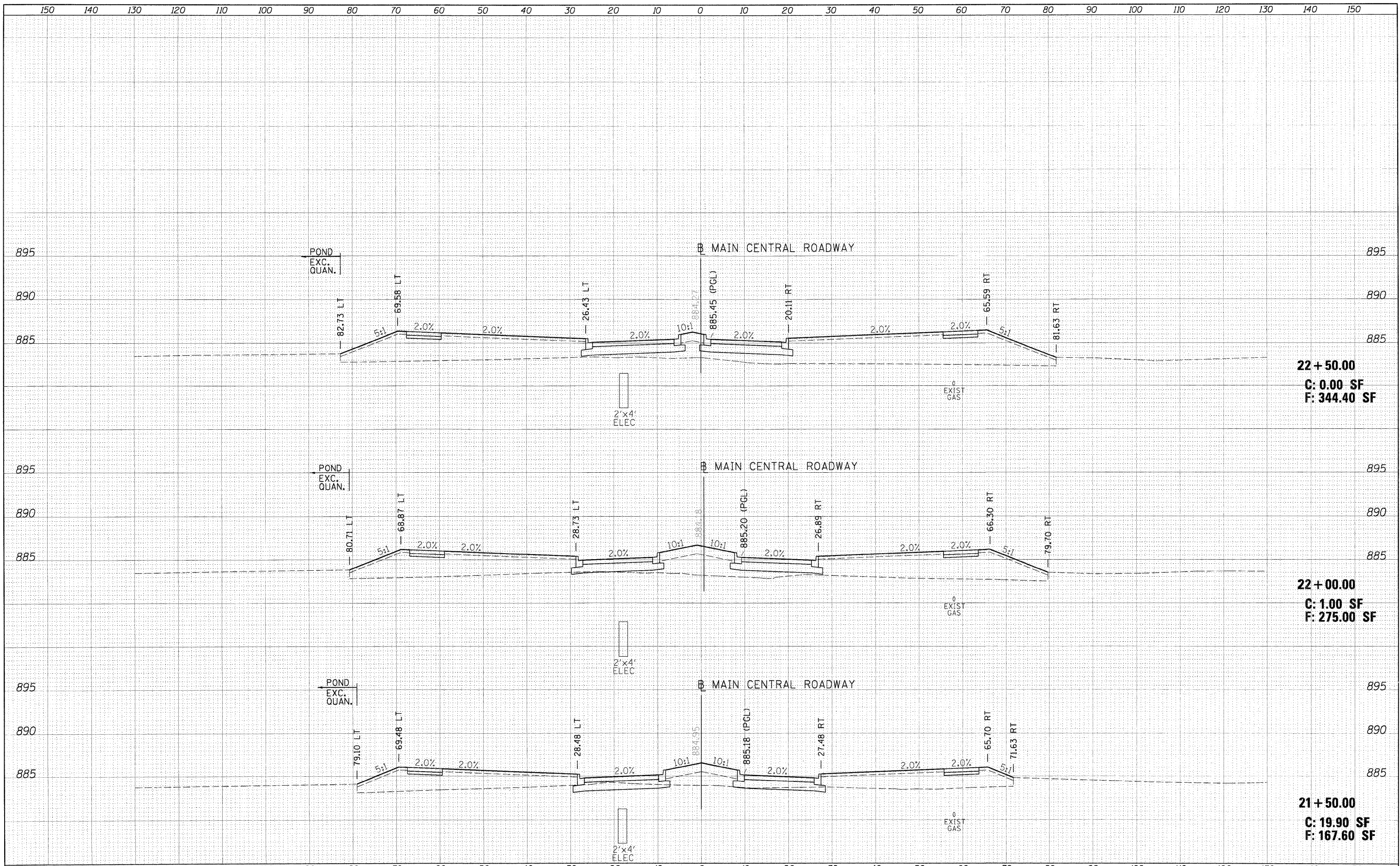
F.A.P. RTE.	SECTION	COUNTY	TOTAL SHEETS	SHEET NO.
567	06-00002-00-PV	DEKALB	148	127
CONTRACT NO. 87476			ILLINOIS FED. AID PROJECT	

21 + 00.00
C: 51.00 SF
F: 72.20 SF

19 + 00.00
C: 64.10 SF
F: 37.80 SF

18 + 50.00
C: 73.50 SF
F: 43.60 SF

18 + 00.00
C: 57.50 SF
F: 67.00 SF



FILE NAME = C:\924-XS-CENTRAL.dgn	USER NAME = Hanson02411	DESIGNED - DPA	REVISOR - -	STATE OF ILLINOIS DEPARTMENT OF TRANSPORTATION	MAIN CENTRAL ROADWAY CROSS SECTIONS NORTHERN ILLINOIS UNIVERSITY FAR WEST CAMPUS EXPANSION		F.A.P. RTE. 567	SECTION 06-00002-00-PV	COUNTY DEKALB	TOTAL SHEETS 148	SHEET NO. 128	
	PLOT SCALE = 1/8" = 1'-0"	DRAWN - MWH	REVISIONS - -		SCALE:	SHEET NO. OF SHEETS	STA. 21+50.00 TO STA. 22+50.00	CONTRACT NO. 87476				
	PLOT DATE = 11/05/2010	CHECKED - DPA	REVISIONS - -		ILLINOIS FED. AID PROJECT							
		DATE - 11/04/10	REVISIONS - -									



LAYOUT	MWH	09/31/10
DRAWN	MWH	11/04/10
REVIEWED	DPA	11/04/10

FILE NAME = I:\V8\Jobs\10891087\CADD\Road\Sheet\VC-305-XS-IL38.dgn
 USER NAME = MWH
 PLOT SCALE = AS SHOWN
 PLOT DATE = 11/05/2010

DESIGNED - DPA
 DRAWN - MWH
 CHECKED - DPA
 DATE - 11/04/10

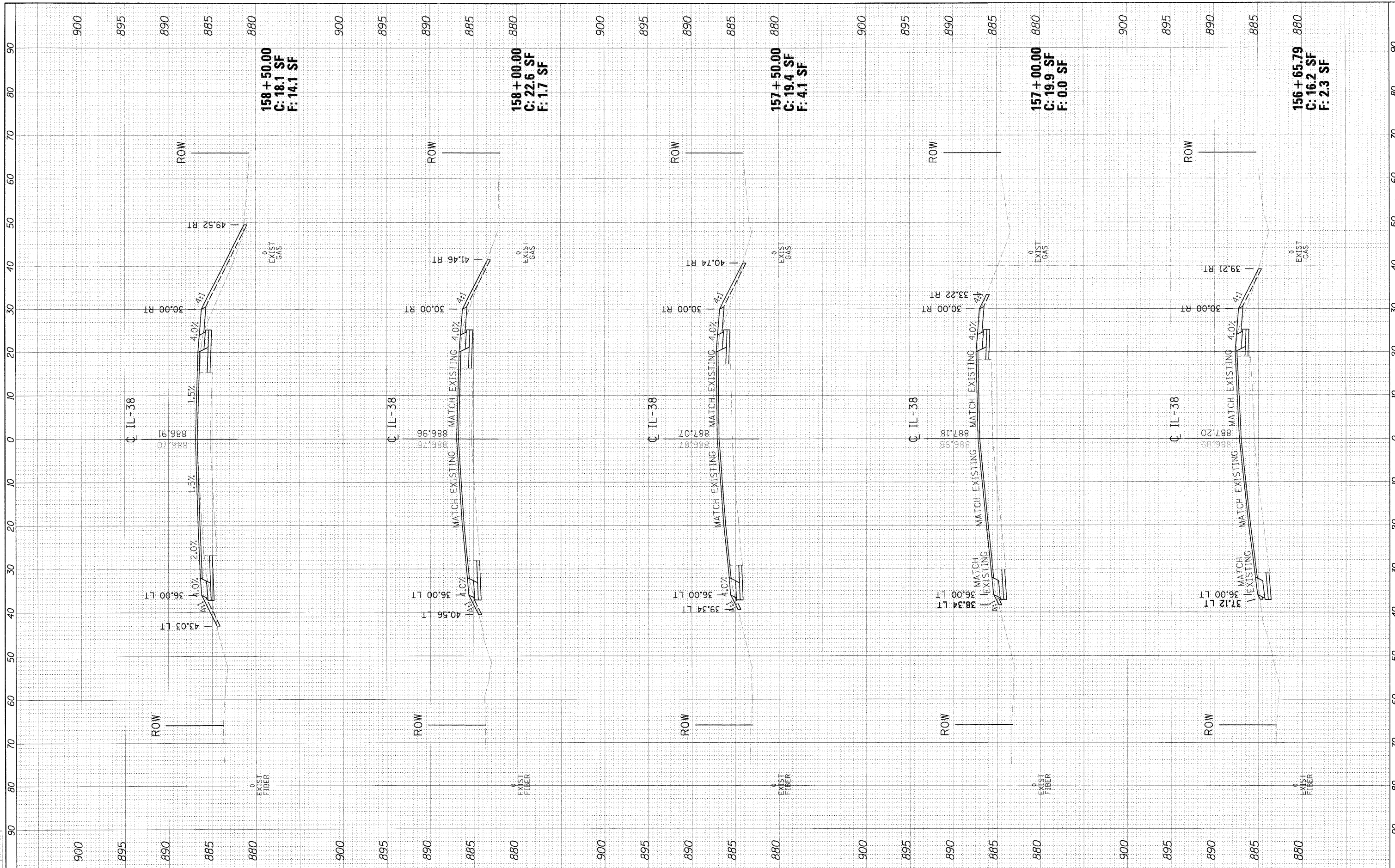
REVISED -
 REVISED -
 REVISED -
 REVISED -

**STATE OF ILLINOIS
 DEPARTMENT OF TRANSPORTATION**

SCALE: AS SHOWN SHEET NO. OF SHEETS STA. 156+65.79 TO STA. 158+50.00

**IL38 CROSS SECTIONS
 NORTHERN ILLINOIS UNIVERSITY
 FAR WEST CAMPUS EXPANSION**

F.A.P. RTE.	SECTION	COUNTY	TOTAL SHEETS	SHEET NO.
567	06-00002-00-PV	DEKALB	148	129
CONTRACT NO. 87476				
FED. ROAD DIST. NO. ILLINOIS FED. AID PROJECT				



158+50.00
 C: 18.1 SF
 F: 14.1 SF

158+00.00
 C: 22.6 SF
 F: 1.7 SF

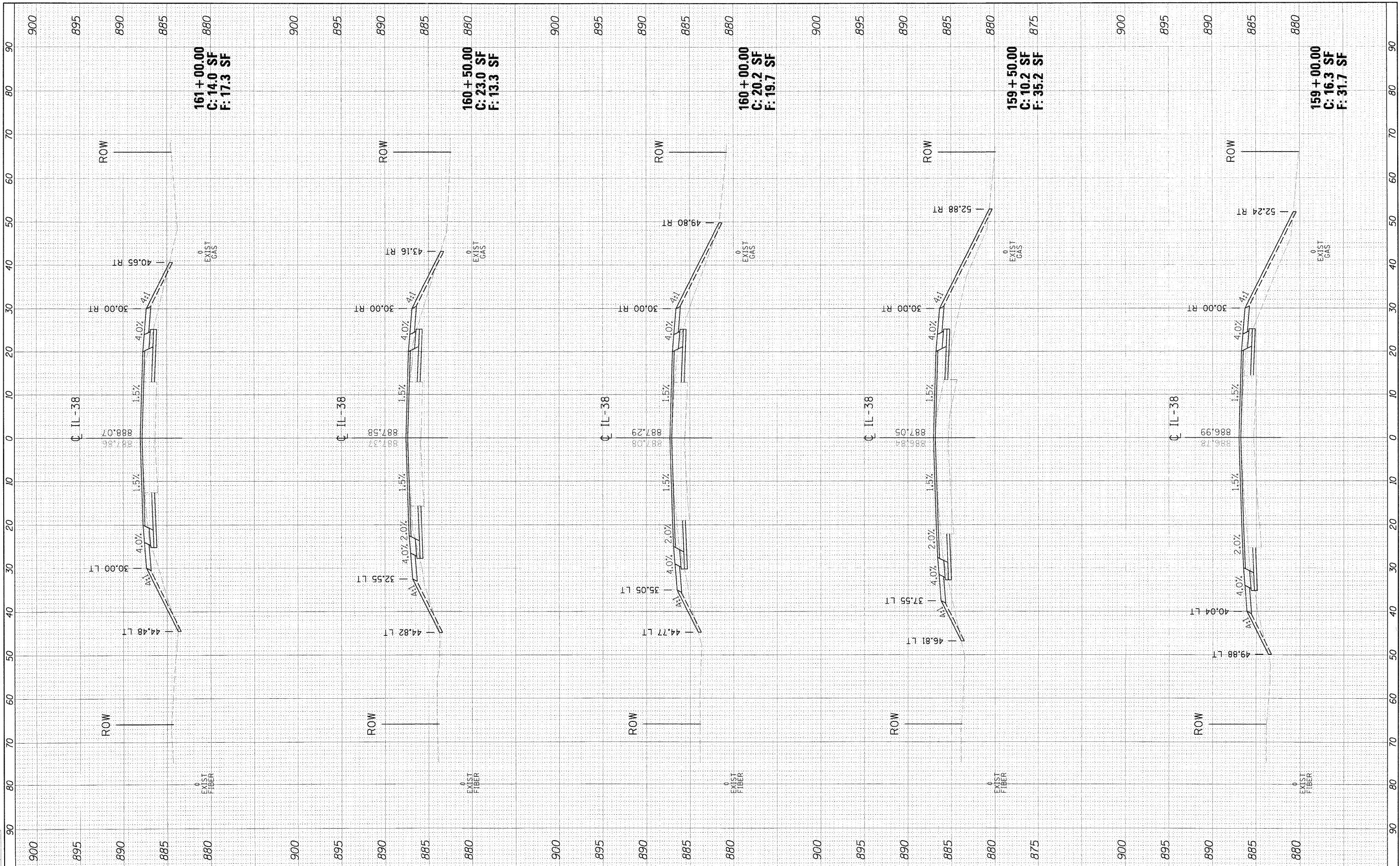
157+50.00
 C: 19.4 SF
 F: 4.1 SF

157+00.00
 C: 19.9 SF
 F: 0.0 SF

156+65.79
 C: 16.2 SF
 F: 2.3 SF



LAYOUT MWH 09/31/10
 DRAWN MWH 11/04/10
 REVIEWED DPA 11/04/10



FILE NAME = 1:\98\jobs\091583\CADD\Road\Sheet\159-50-IL38.dgn
 USER NAME = MWH
 PLOT SCALE = AS SHOWN
 PLOT DATE = 11/05/2010

DESIGNED - DPA
 DRAWN - MWH
 CHECKED - DPA
 DATE - 11/04/10

REVISED -
 REVISED -
 REVISED -
 REVISED -

**STATE OF ILLINOIS
 DEPARTMENT OF TRANSPORTATION**

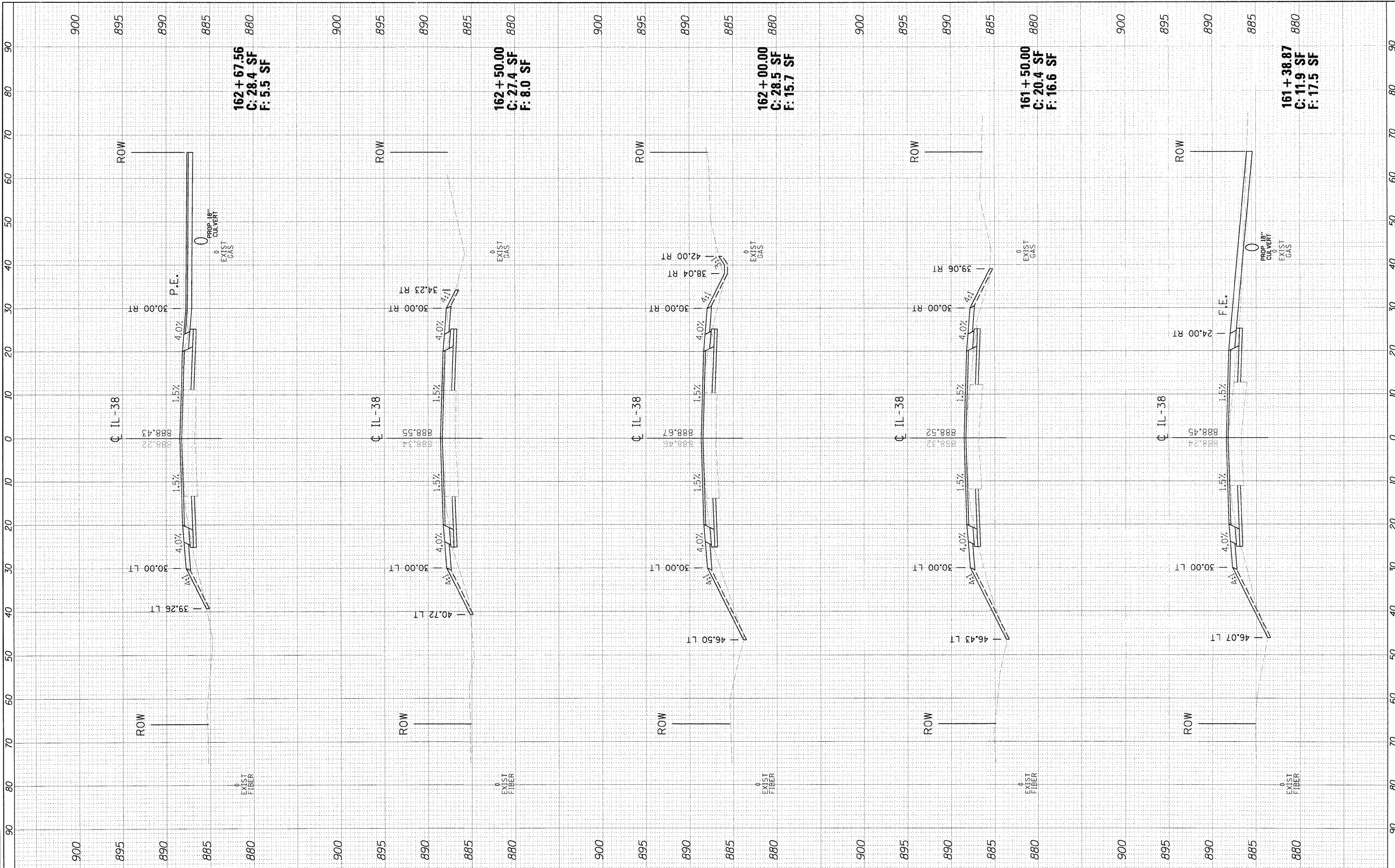
SCALE: AS SHOWN SHEET NO. OF SHEETS STA. 159+00.00 TO STA. 161+00.00

**IL38 CROSS SECTIONS
 NORTHERN ILLINOIS UNIVERSITY
 FAR WEST CAMPUS EXPANSION**

F.A. RTE.	SECTION	COUNTY	TOTAL SHEETS	SHEET NO.
567	06-00002-00-PV	DEKALB	148	130
FED. ROAD DIST. NO. ILLINOIS FED. AID PROJECT			CONTRACT NO. 87476	



LAYOUT	MWH	08/31/10
DRAWN	MWH	11/04/10
REVIEWED	DPA	11/07/10



162 + 67.56
C: 28.4 SF
F: 5.5 SF

162 + 50.00
C: 27.4 SF
F: 8.0 SF

162 + 00.00
C: 28.5 SF
F: 15.7 SF

161 + 50.00
C: 20.4 SF
F: 16.6 SF

161 + 38.87
C: 11.9 SF
F: 17.5 SF

**STATE OF ILLINOIS
DEPARTMENT OF TRANSPORTATION**

**IL38 CROSS SECTIONS
NORTHERN ILLINOIS UNIVERSITY
FAR WEST CAMPUS EXPANSION**

FILE NAME =
I:\06\jobs\06R1503\CADD\Road\Sheet\11-305-KS-IL38.dgn

USER NAME = MWH
PLOT SCALE = AS SHOWN
PLOT DATE = 11/05/2010

DESIGNED - DPA
DRAWN - MWH
CHECKED - DPA
DATE - 11/04/10

REVISED -
REVISED -
REVISED -
REVISED -

SCALE: AS SHOWN SHEET NO. OF SHEETS STA. 161+38.87 TO STA. 162+67.56

F.A. RTE.	SECTION	COUNTY	TOTAL SHEETS	SHEET NO.
567	06-00002-00-PV	DEKALB	148	131
FED. ROAD DIST. NO.			ILLINOIS FED. AID PROJECT	
			CONTRACT NO. 87476	



LAYOUT	MWH	08/31/10
DRAWN	MWH	11/04/10
REVIEWED	DPA	11/04/10

FILE NAME = j:\166_jobs\06R1582\CA00\Road\Sheet\163-00-KS-IL38.dgn
 USER NAME = MWH
 PLOT SCALE = AS SHOWN
 PLOT DATE = 11/05/2010

DESIGNED - DPA
 DRAWN - MWH
 CHECKED - DPA
 DATE - 11/04/10

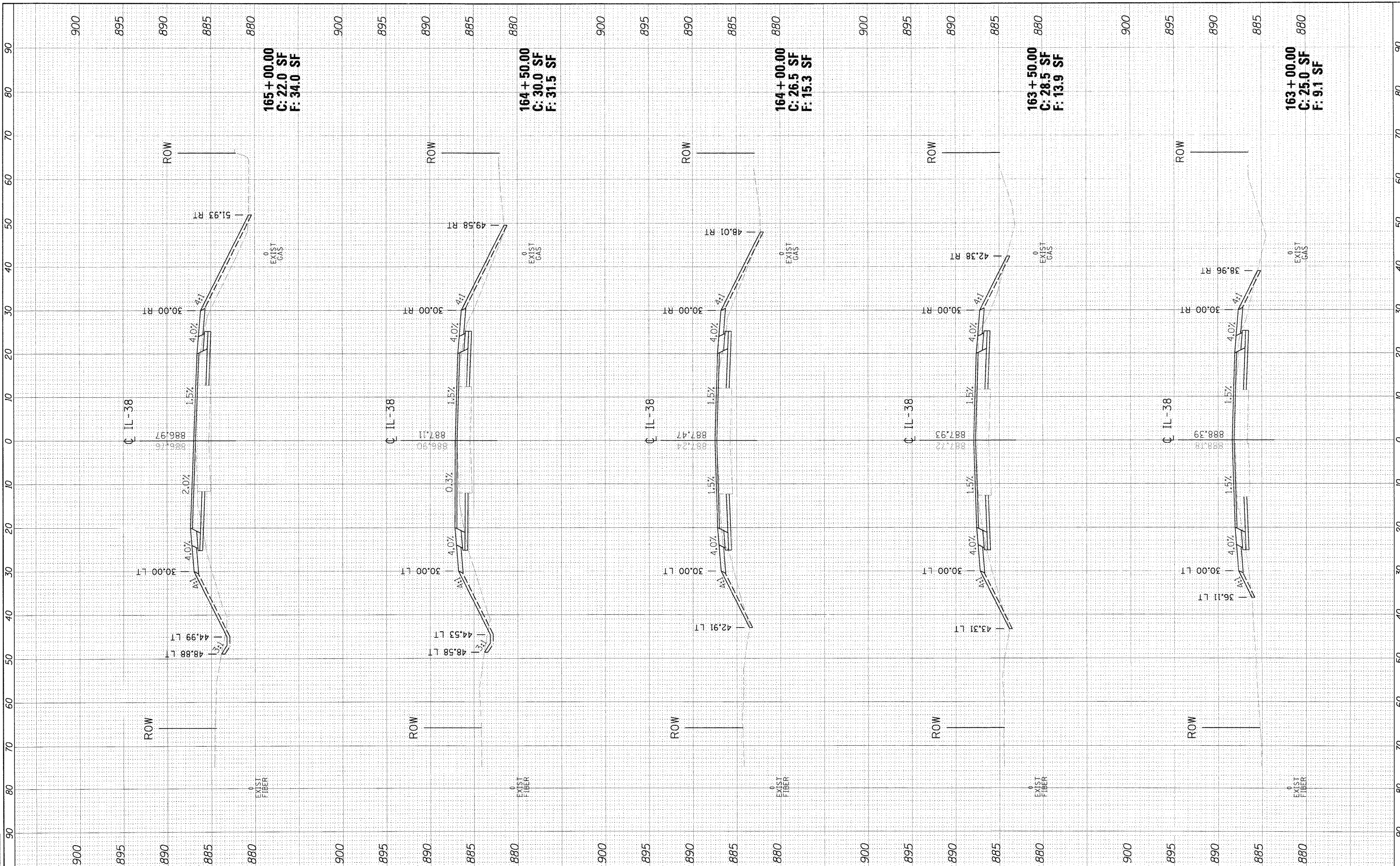
REVISED -
 REVISED -
 REVISED -
 REVISED -

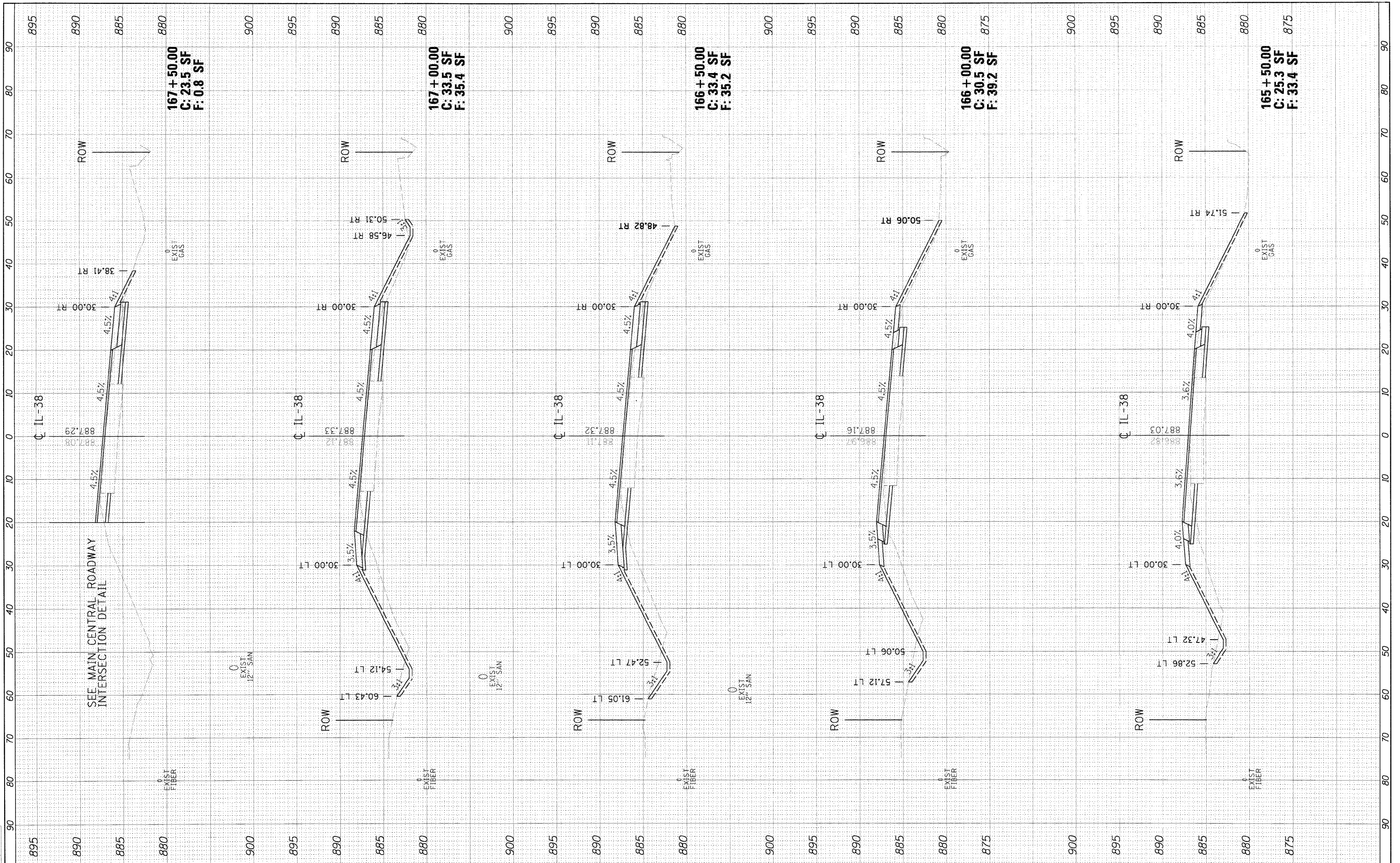
**STATE OF ILLINOIS
 DEPARTMENT OF TRANSPORTATION**

SCALE: AS SHOWN SHEET NO. OF SHEETS STA. 163+00.00 TO STA. 165+00.00

**IL38 CROSS SECTIONS
 NORTHERN ILLINOIS UNIVERSITY
 FAR WEST CAMPUS EXPANSION**

F.A. RTE.	SECTION	COUNTY	TOTAL SHEETS	SHEET NO.
567	06-00002-00-PV	DEKALB	148	132
FED. ROAD DIST. NO. ILLINOIS FED. AID PROJECT			CONTRACT NO. 87476	





FILE NAME = I:\MS\job\1081103\CHUD\Road\Sheet\C-305-XS-IL38.dgn
USER NAME = MMH
PLOT SCALE = AS SHOWN
PLOT DATE = 11/05/2010

DESIGNED - DPA
DRAWN - MMH
CHECKED - DPA
DATE - 11/04/10

REVISED -
REVISED -
REVISED -
REVISED -

**STATE OF ILLINOIS
DEPARTMENT OF TRANSPORTATION**

SCALE: AS SHOWN SHEET NO. OF SHEETS STA. 165+50.00 TO STA. 167+50.00

**IL38 CROSS SECTIONS
NORTHERN ILLINOIS UNIVERSITY
FAR WEST CAMPUS EXPANSION**

F.A. RTE.	SECTION	COUNTY	TOTAL SHEETS	SHEET NO.
567	06-00002-00-PV	DEKALB	148	133
FED. ROAD DIST. NO. ILLINOIS FED. AID PROJECT			CONTRACT NO. 87476	



LAYOUT	MWH	09/21/10
DRAWN	MWH	11/04/10
REVIEWED	DPA	11/04/10

FILE NAME = I:\N\Jobs\106R1933\106R1933\Road\Sheet\C-205-XS-IL38.dgn

USER NAME = MNH
 PLOT SCALE = AS SHOWN
 PLOT DATE = 11/05/2010

DESIGNED - DPA
 DRAWN - MWH
 CHECKED - DPA
 DATE - 11/04/10

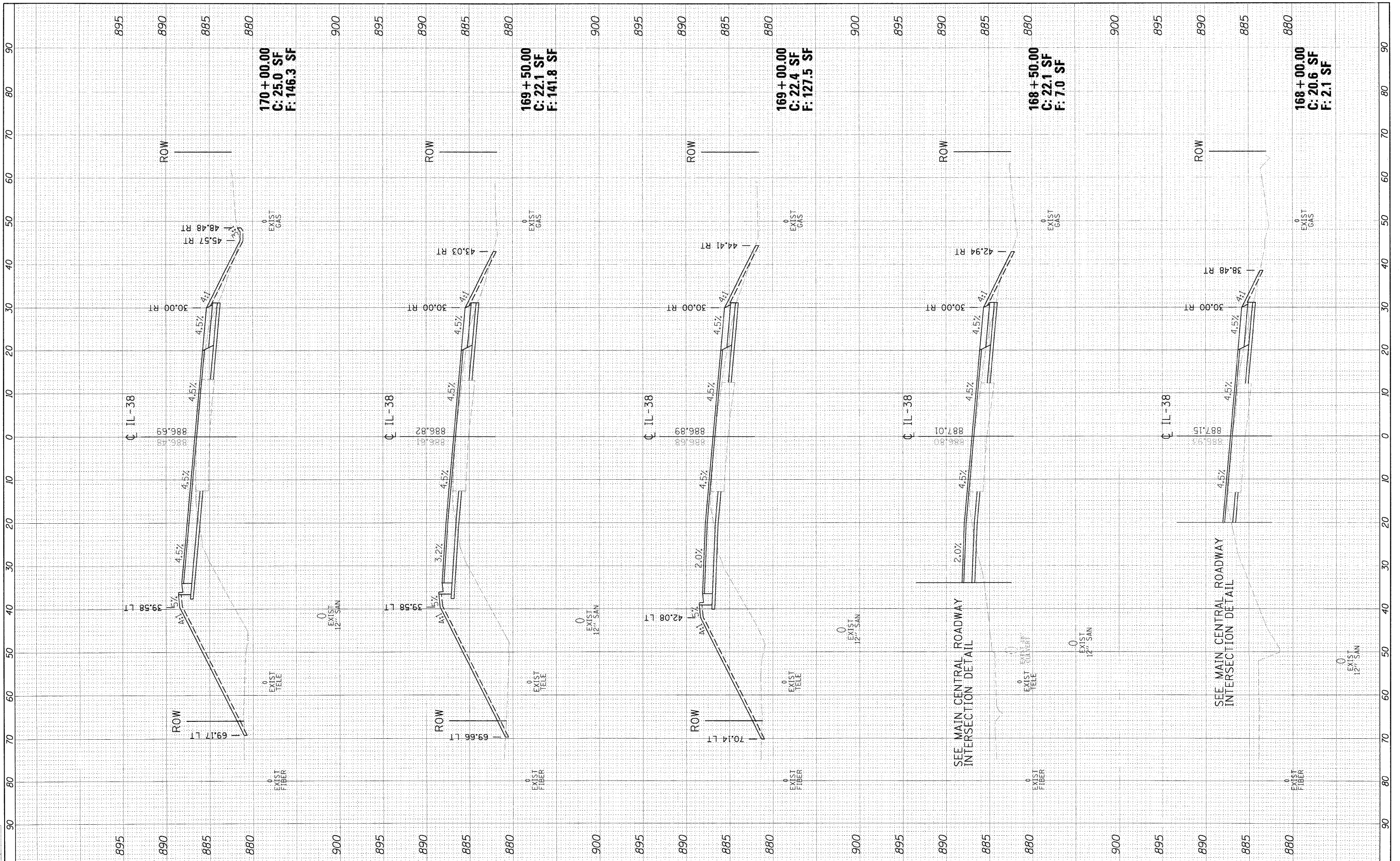
REVISED -
 REVISED -
 REVISED -
 REVISED -

**STATE OF ILLINOIS
 DEPARTMENT OF TRANSPORTATION**

**IL38 CROSS SECTIONS
 NORTHERN ILLINOIS UNIVERSITY
 FAR WEST CAMPUS EXPANSION**

SCALE: AS SHOWN SHEET NO. OF SHEETS STA. 168+00.00 TO STA. 170+00.00

F.A. RTE.	SECTION	COUNTY	TOTAL SHEETS	SHEET NO.
567	06-00002-00-PV	DEKALB	148	134
CONTRACT NO. 87476				
FED. ROAD DIST. NO. ILLINOIS FED. AID PROJECT				



SEE MAIN CENTRAL ROADWAY INTERSECTION DETAIL

SEE MAIN CENTRAL ROADWAY INTERSECTION DETAIL



LAYOUT: MMH 08/31/10
 DRAWN: MMH 11/04/10
 REVIEWED: DPA 11/04/10

FILE NAME =
 I:\188_jobs\0811587\CADD\Road\Sheet\C-385-XS-IL38.dgn

USER NAME = MMH
 PLOT SCALE = AS SHOWN
 PLOT DATE = 11/05/2010

DESIGNED - DPA
 DRAWN - MMH
 CHECKED - DPA
 DATE - 11/04/10

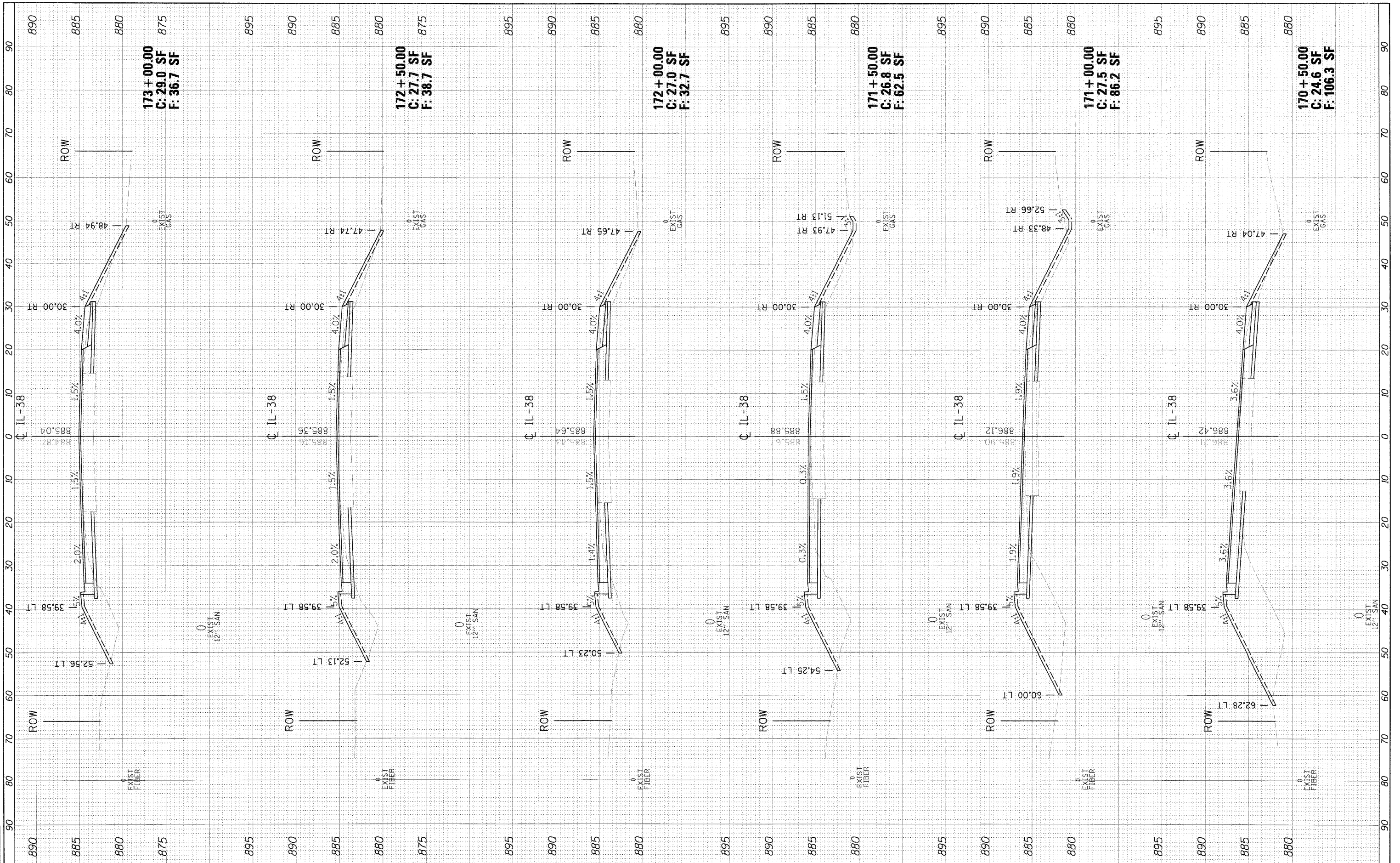
REVISED -
 REVISED -
 REVISED -
 REVISED -

STATE OF ILLINOIS
DEPARTMENT OF TRANSPORTATION

IL38 CROSS SECTIONS
NORTHERN ILLINOIS UNIVERSITY
FAR WEST CAMPUS EXPANSION

SCALE: AS SHOWN SHEET NO. OF SHEETS STA. 170+50.00 TO STA. 173+00.00

F.A. RTE.	SECTION	COUNTY	TOTAL SHEETS	SHEET NO.
567	06-00002-00-PV	DEKALB	148	135
FED. ROAD DIST. NO. ILLINOIS FED. AID PROJECT			CONTRACT NO. 87476	



173 + 00.00
 C: 29.0 SF
 F: 36.7 SF

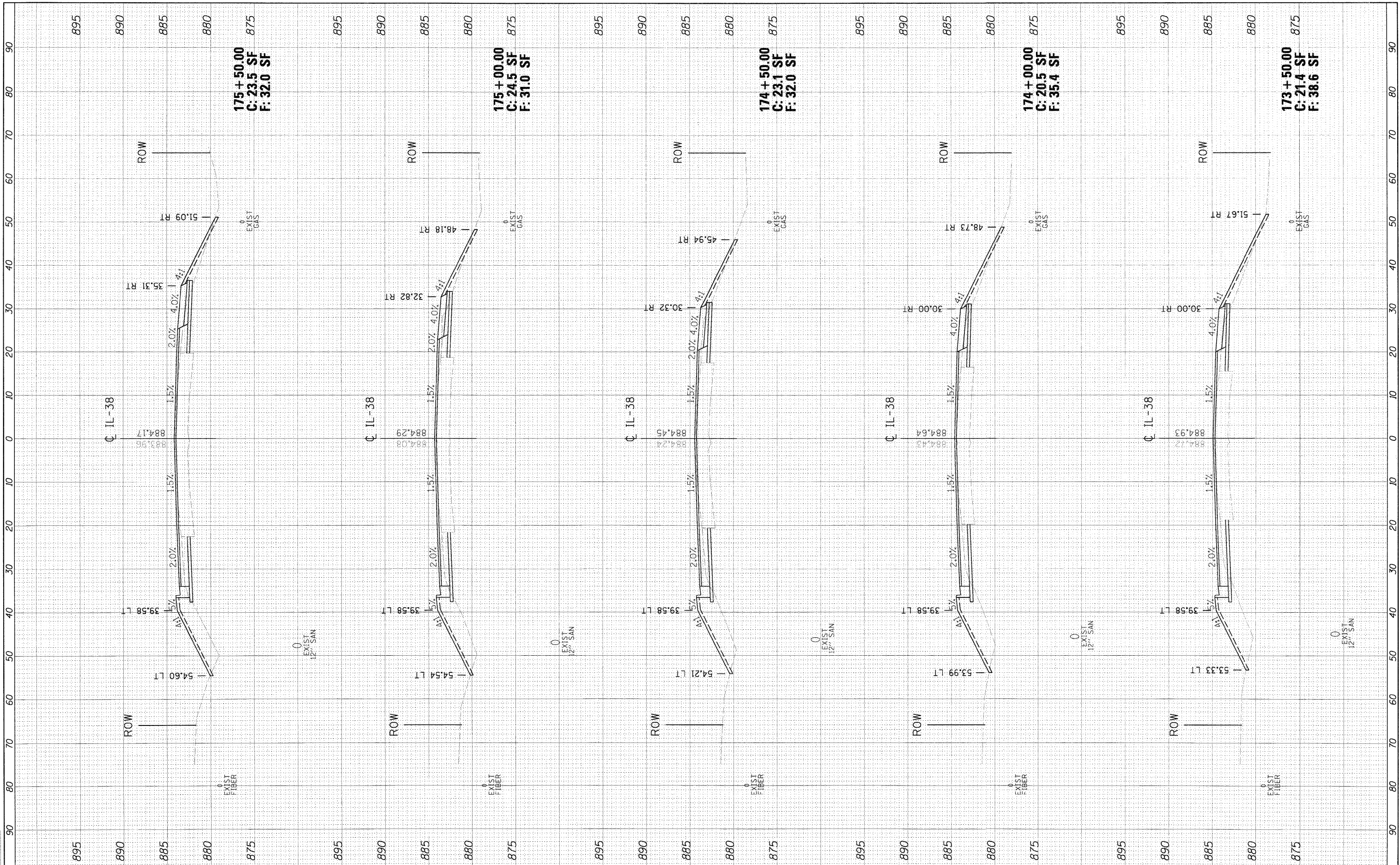
172 + 50.00
 C: 27.7 SF
 F: 38.7 SF

172 + 00.00
 C: 27.0 SF
 F: 32.7 SF

171 + 50.00
 C: 26.8 SF
 F: 62.5 SF

171 + 00.00
 C: 27.5 SF
 F: 86.2 SF

170 + 50.00
 C: 24.6 SF
 F: 106.3 SF



LAYOUT	MWH	08/31/10
DRAWN	MWH	11/04/10
REVIEWED	DPA	11/04/10

FILE NAME = \\n\jobs\10811563\CADD\Road\Sheet\C-385-XS-11.38.dgn
 USER NAME = MWH
 PLOT SCALE = AS SHOWN
 PLOT DATE = 11/05/2010

DESIGNED - DPA
 DRAWN - MWH
 CHECKED - DPA
 DATE - 11/04/10

REVISED -
 REVISED -
 REVISED -
 REVISED -

**STATE OF ILLINOIS
 DEPARTMENT OF TRANSPORTATION**

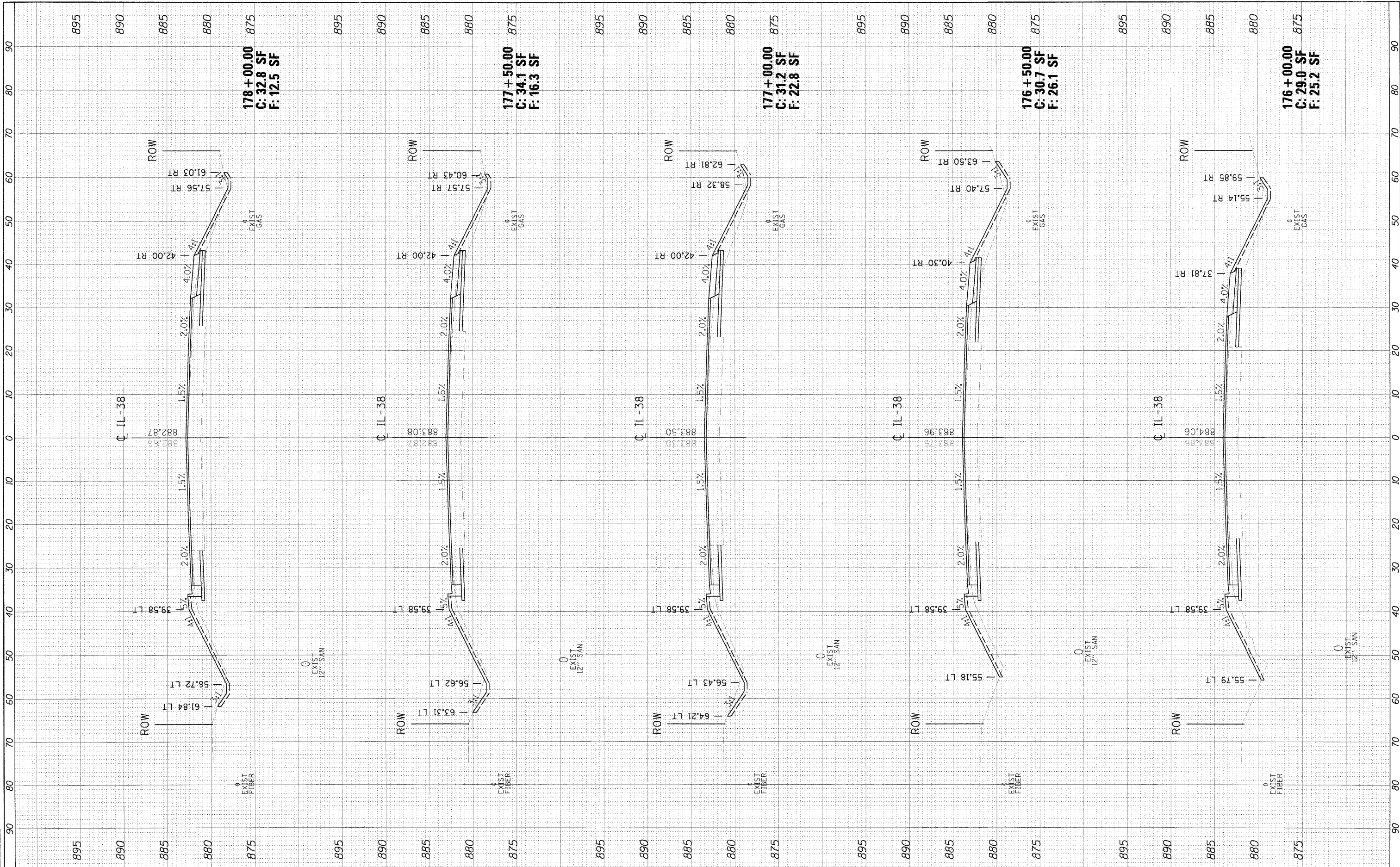
SCALE: AS SHOWN SHEET NO. OF SHEETS STA. 173+50.00 TO STA. 175+50.00

**IL38 CROSS SECTIONS
 NORTHERN ILLINOIS UNIVERSITY
 FAR WEST CAMPUS EXPANSION**

F.A. RTE.	SECTION	COUNTY	TOTAL SHEETS	SHEET NO.
567	06-00002-00-PV	DEKALB	148	136
CONTRACT NO. 87476				
FED. ROAD DIST. NO. ILLINOIS FED. AID PROJECT				



LAYOUT MMH 08/31/10
 DRAWN MMH 11/04/10
 REVIEWED DPA 11/04/10



178+00.00
 C: 32.8 SF
 F: 12.5 SF

177+50.00
 C: 34.1 SF
 F: 16.3 SF

177+00.00
 C: 31.2 SF
 F: 22.8 SF

176+50.00
 C: 30.7 SF
 F: 26.1 SF

176+00.00
 C: 29.0 SF
 F: 25.2 SF

STATE OF ILLINOIS
 DEPARTMENT OF TRANSPORTATION

IL38 CROSS SECTIONS
 NORTHERN ILLINOIS UNIVERSITY
 FAR WEST CAMPUS EXPANSION

FILE NAME =
 I:\Jobs\1061587\CADD\Roads\Sheet\176-178-KS-1L38.dgn

USER NAME = MMH
 PLOT SCALE = AS SHOWN
 PLOT DATE = 11/05/2010

DESIGNED - DPA
 DRAWN - MMH
 CHECKED - DPA
 DATE - 11/04/10

REVISED -
 REVISED -
 REVISED -
 REVISED -

SCALE: AS SHOWN SHEET NO. OF SHEETS STA. 176+00.00 TO STA. 178+00.00

F.A. RTE.	SECTION	COUNTY	TOTAL SHEETS	SHEET NO.
567	06-00002-00-PV	DEKALB	148	137
FED. ROAD DIST. NO.		ILLINOIS FED. AID PROJECT		
		CONTRACT NO. 87476		



DATE	06/31/10
BY	MWH
DATE	11/04/10
BY	MWH
DATE	11/04/10
BY	DPA

FILE NAME =
 I:\1105\0611583\CA001\Road\Sheet\C-305-XS-IL38.dgn

USER NAME = MWH
 PLOT SCALE = AS SHOWN
 PLOT DATE = 11/05/2010

DESIGNED - DPA
 DRAWN - MWH
 CHECKED - DPA
 DATE - 11/04/10

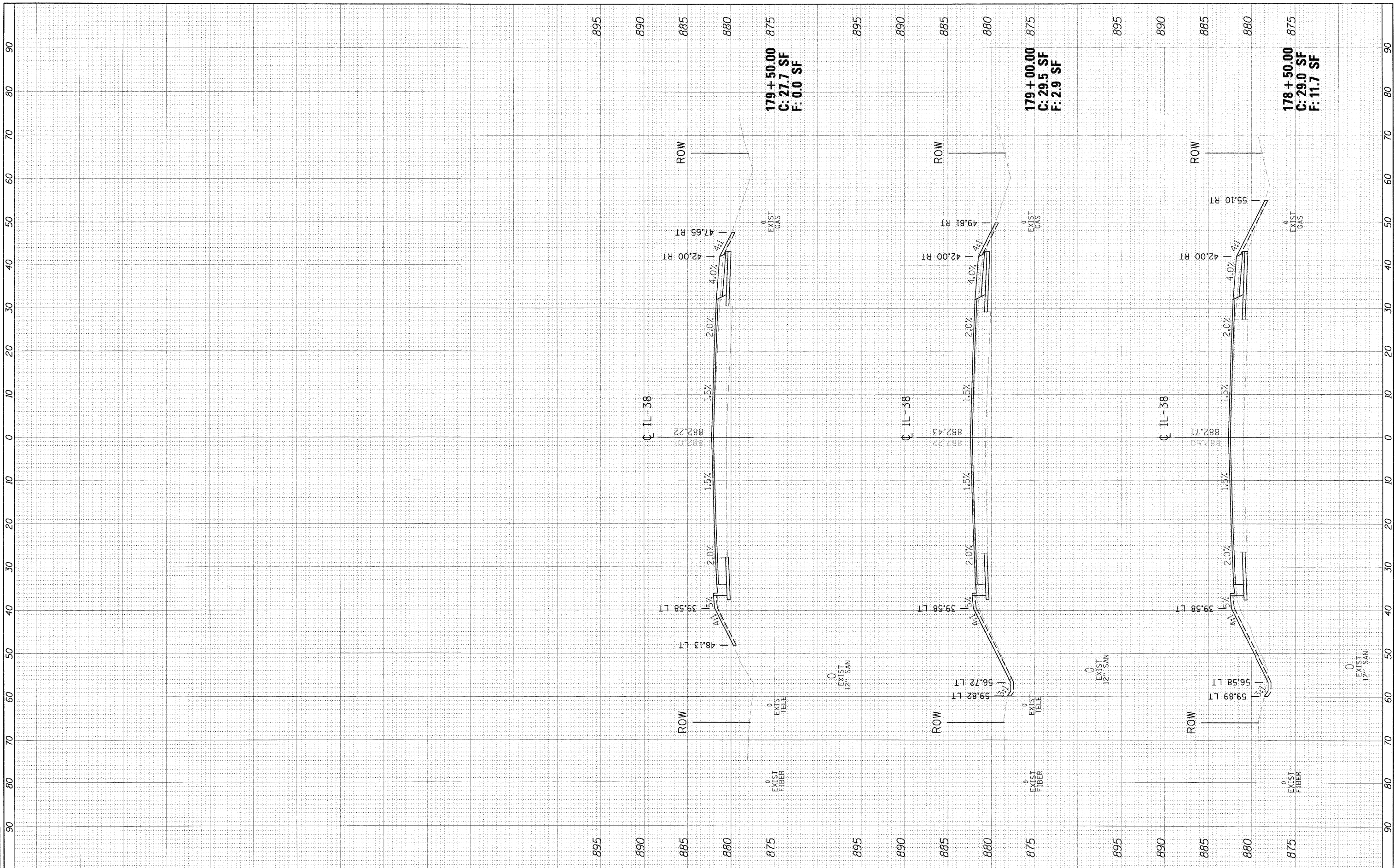
REVISED -
 REVISED -
 REVISED -

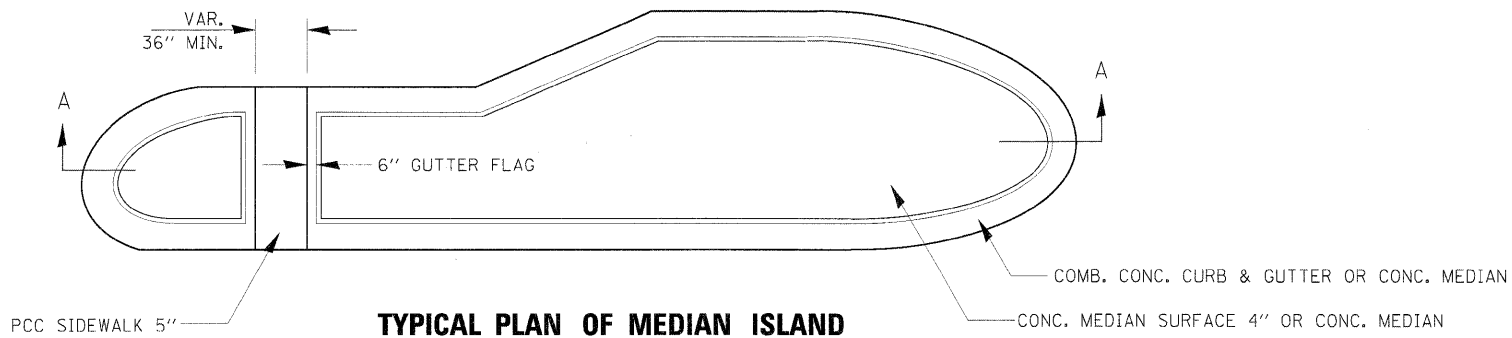
**STATE OF ILLINOIS
 DEPARTMENT OF TRANSPORTATION**

**IL38 CROSS SECTIONS
 NORTHERN ILLINOIS UNIVERSITY
 FAR WEST CAMPUS EXPANSION**

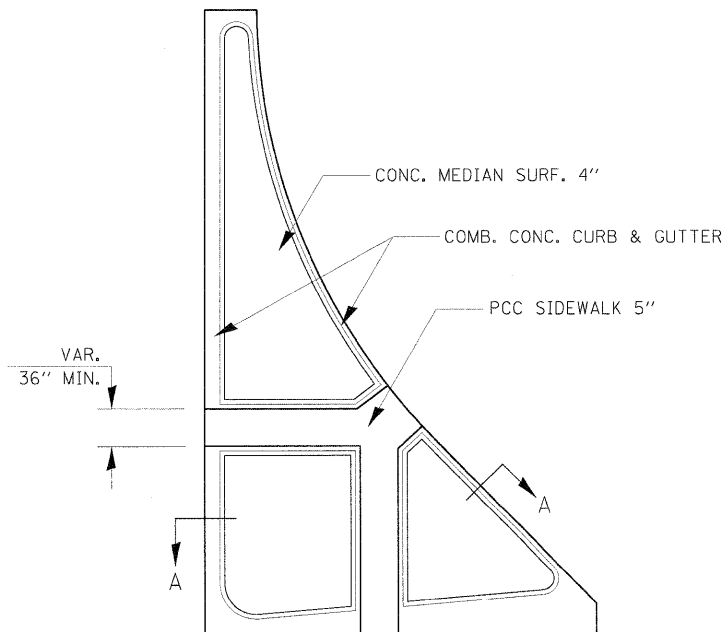
SCALE: AS SHOWN SHEET NO. OF SHEETS STA. 178+50.00 TO STA. 179+50.00

F.A. RTE.	SECTION	COUNTY	TOTAL SHEETS	SHEET NO.
567	06-00002-00-PV	DEKALB	148	138
FED. ROAD DIST. NO.			ILLINOIS FED. AID PROJECT	
			CONTRACT NO. 87476	

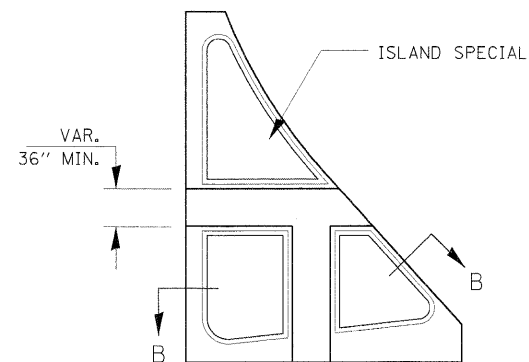




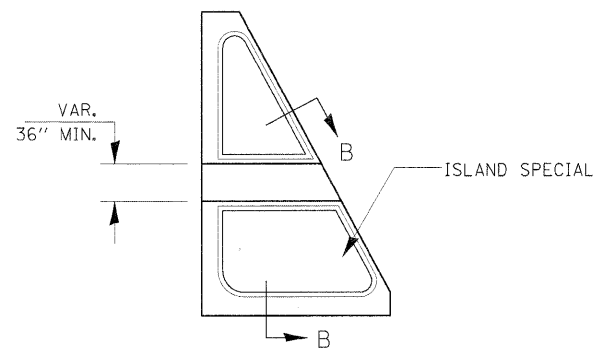
TYPICAL PLAN OF MEDIAN ISLAND



LARGE ISLAND
(FREE FLOW DESIGN)



INTERMEDIATE ISLAND
(FOR RIGHT TURN LANE DESIGN)



SMALL ISLAND
(FOR TYPICAL DESIGN)

GENERAL NOTES

SEE STANDARD 606301 AND PLAN SHEETS FOR STATION, OFFSETS, RADII, DIMENSIONS, AND DETAILS NOT SHOWN.

THE SIDEWALK SHOULD DRAIN TO THE LOW SIDE OF THE ISLAND. IF NECESSARY THE SIDEWALK SHALL BE SLOPED TO DRAIN AT A MAXIMUM 2% GRADE.

SEE THE PLAN GENERAL NOTES FOR THE TYPE OF CURB & GUTTER TO BE USED ON ISLANDS.

CURB & GUTTER ADJACENT TO THE WALKWAY IN THE INTERIOR OF THE ISLAND SHALL HAVE 6" GUTTER FLAGS.

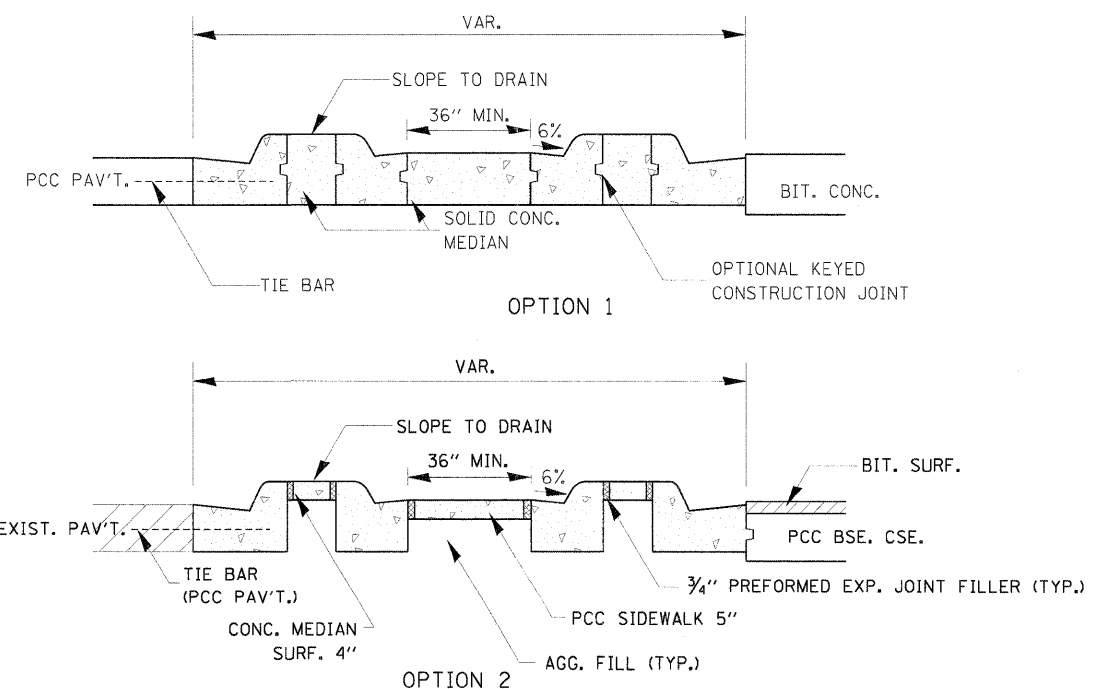
THE SIDEWALK SHOULD NOT BE CLOSER THAN 36" FROM THE CORNER OF THE ISLAND.

KEYED LONGITUDINAL CONSTRUCTION JOINTS SHALL BE CONSTRUCTED WITHOUT TIE BARS.

MEDIANS AND LARGE ISLANDS SHALL CONSIST OF PCC SIDEWALK 5", CONCRETE MEDIAN SURFACE 4", AND COMBINATION CONCRETE CURB & GUTTER, TYPE M OR B OF THE SIZE SPECIFIED. MEDIAN ISLAND CAN ALSO BE SOLID CONCRETE MEDIANS.

LOCATIONS, LAYOUTS, AND WIDTHS OF THE FLUSH SIDEWALK AREA, SHALL BE DETERMINED BY THE DESIGNER AND SHOWN ON THE PLANS.

THE INTERMEDIATE AND SMALL ISLANDS WILL BE MEASURED FOR PAYMENT FROM E.O.P. TO E.O.P. USING EITHER OPTION 1 OR OPTION 2, AS DIRECTED BY THE ENGINEER, AND WILL BE PAID FOR AT THE CONTRACT UNIT PRICE PER SQ. YD. FOR ISLAND SPECIAL, WHICH SHALL INCLUDE THE COMBINATION CURB & GUTTER, SIDEWALK, AGGREGATE FILL, CONCRETE MEDIAN SURFACE, AND SOLID CONCRETE MEDIAN.

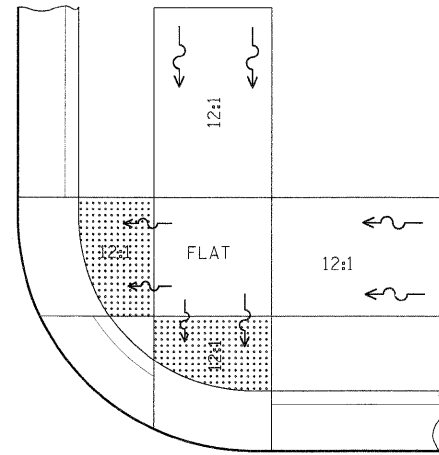
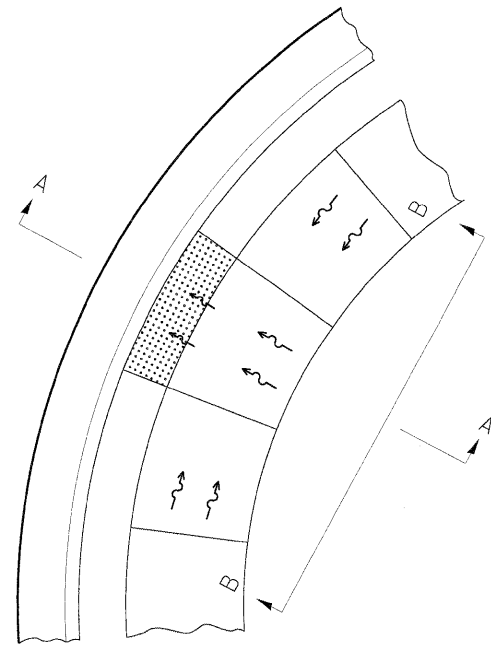


SECTION A-A

SECTION B-B

LAYO: 03/31/10 Hys0004H
 DRAWN: MWH 11/04/10 JCS-0210
 REVIEWED: CPA 11/04/10 R06706-05-05-0532-AD0-PlanSheet/C-516-DET.dgn
 C-918-UL1.dgn

FILE NAME =	USER NAME = MWH	DESIGNED - DPA	REVISED -	STATE OF ILLINOIS DEPARTMENT OF TRANSPORTATION	NORTHERN ILLINOIS UNIVERSITY FAR WEST CAMPUS EXPANSION DISTRICT 3 DETAILS	F.A.P. RTE. 567	SECTION 06-00002-00-PV	COUNTY DEKALB	TOTAL SHEETS 148	SHEET NO. 140		
PLOT SCALE = AS SHOWN	DRAWN - MWH	CHECKED - DPA	REVISED -			SCALE: AS SHOWN	SHEET NO. OF SHEETS STA. TO STA.	FED. ROAD DIST. NO. ILLINOIS FED. AID PROJECT	CONTRACT NO. 87476			
PLOT DATE = 11/05/2010	DATE - 11/04/10	REVISED -	REVISED -									



SEE STANDARD 424001 FOR SIDE FLARE
DETAIL & SEE PLANS FOR RAMP TYPE.

NOTES:

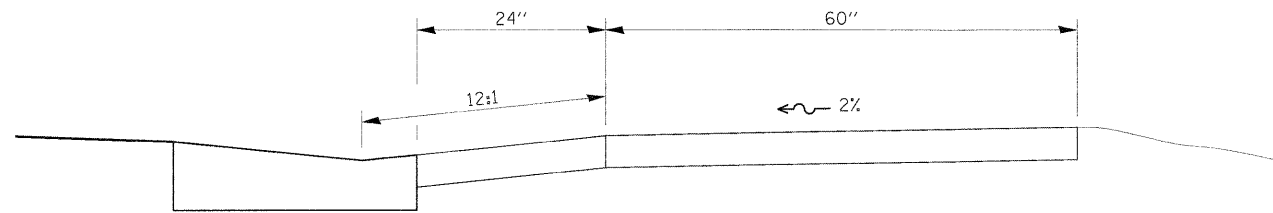
THIS DETAIL TO BE USED IN CONJUNCTION WITH STATE STANDARD 424001.

THE MAXIMUM ALLOWABLE CROSS SLOPE FOR SIDEWALK IS 2%.

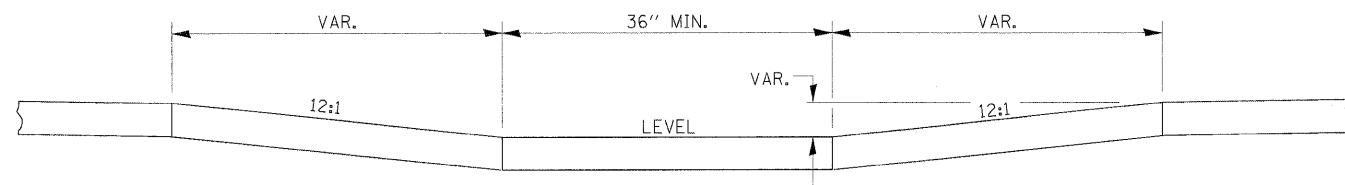
THE MAXIMUM ALLOWABLE SIDEWALK GRADE IS 8%.

IF SPACE LIMITATIONS PROHIBIT THE USE OF THE 12:1 SLOPE, THEN SLOPES BETWEEN 10:1 AND 12:1 ARE PERMITTED FOR A MAXIMUM RISE OF 6". SLOPES 8:1 AND 10:1 ARE ALLOWED FOR A MAXIMUM RISE OF 3". SLOPES STEEPER THAN 8:1 ARE NOT PERMITTED.

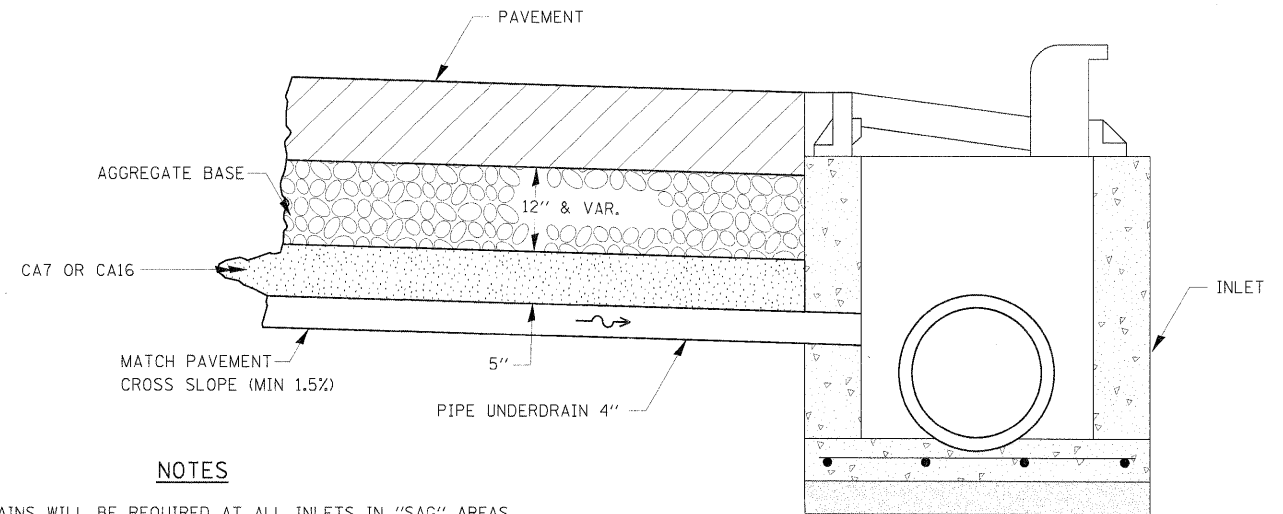
THE DEPRESSED CURB IS NOT STANDARD. THE RISE IS 1/2" INSTEAD OF 1 1/2".



SECTION A-A



SECTION B-B



NOTES

DRAINS WILL BE REQUIRED AT ALL INLETS IN "SAG" AREAS AND AS INDICATED IN THE PLANS.

THIS WORK SHALL BE COMPLETED ACCORDING TO SECTION 601 OF THE STANDARD SPECIFICATIONS.

THIS WORK WILL BE PAID FOR AT THE CONTRACT UNIT PRICE PER FOOT FOR PIPE UNDERDRAINS OF THE DIAMETER SPECIFIED WHICH PRICE SHALL INCLUDE THE CA7 OR CA16 AND THE CONNECTION TO THE INLET.

ADA SIDEWALK ACCESSIBILITY RAMP DETAIL

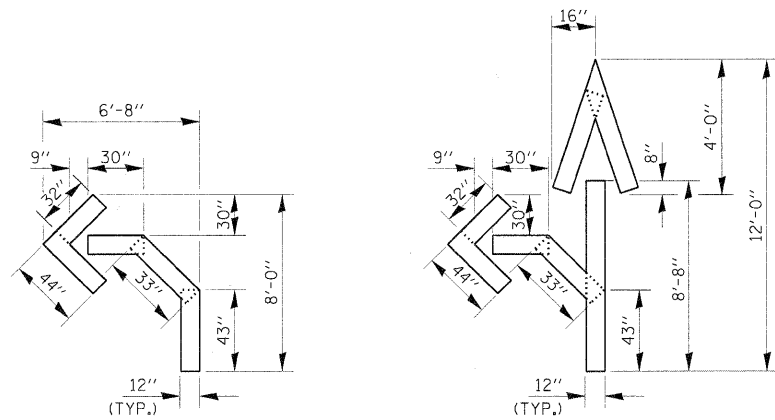
424-29

DRAIN FOR AGGREGATE BASES IN URBAN AREAS

601-4

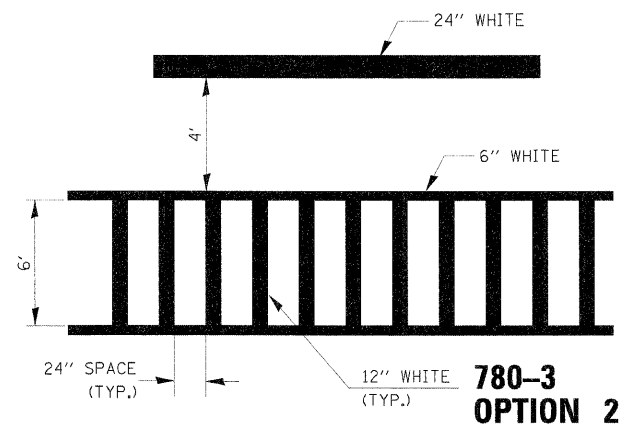
LAYOUT	MBH	08/31/10	H:\cs\0047
DRAWN	MWH	11/04/10	\C05\0010
REVISION	CSA	11/02/10	\C05\0010\110210\06R153\ACD\FinalSheet.C-519-DTL.dgn

FILE NAME = C-519-DTL.dgn	USER NAME = MWH	DESIGNED - DPA	REVISED -	STATE OF ILLINOIS DEPARTMENT OF TRANSPORTATION	NORTHERN ILLINOIS UNIVERSITY FAR WEST CAMPUS EXPANSION DISTRICT 3 DETAILS	F.A.P. RTE. 567	SECTION 06-00002-00-PV	COUNTY DEKALB	TOTAL SHEETS 148	SHEET NO. 141		
PLOT SCALE = AS SHOWN	PLOT DATE = 11/05/2010	DRAWN - MWH	REVISED -			SCALE: AS SHOWN	SHEET NO. OF SHEETS	STA. TO STA.	FED. ROAD DIST. NO. ILLINOIS FED. AID PROJECT	CONTRACT NO. 87476		
CHECKED - DPA	DATE - 11/04/10	REVISED -	REVISED -									
		REVISED -	REVISED -									

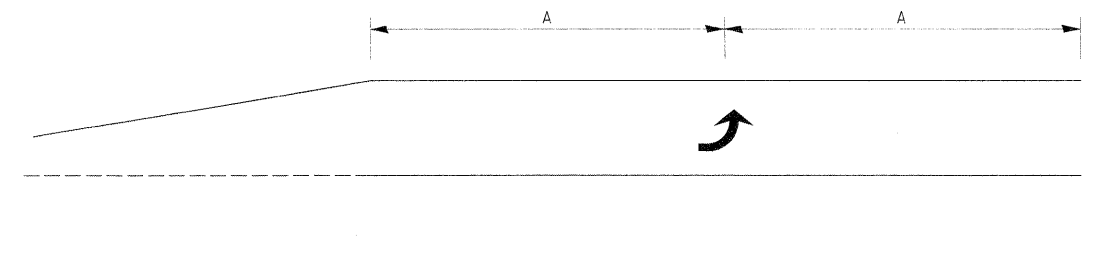


QUANTITY
12" LINE = 16 LIN. FT.
OR 4" LINE = 48 LIN. FT.

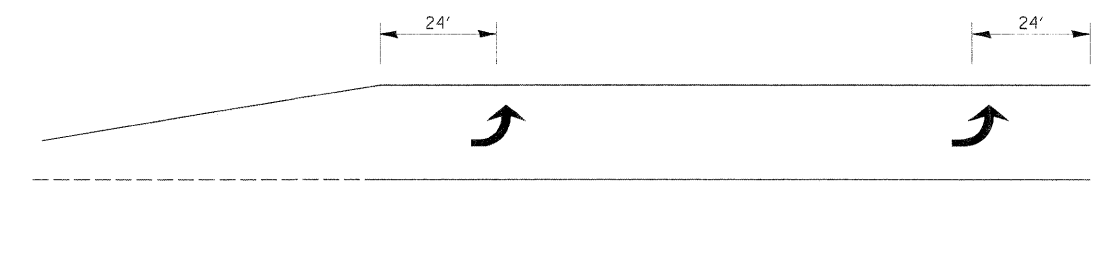
QUANTITY
12" LINE = 29 LIN. FT.
OR 4" LINE = 87 LIN. FT.



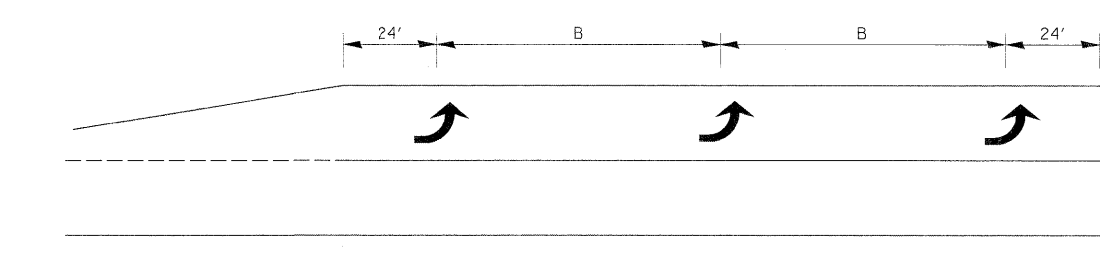
**TYPICAL SPACING DETAIL FOR
CROSSWALKS AND STOP BARS**



99' AND UNDER

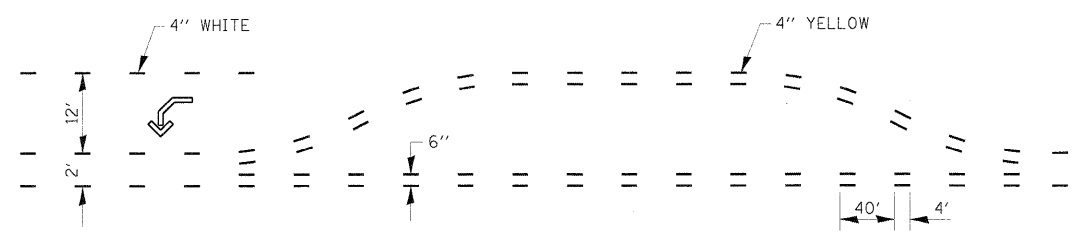


100' TO 149'

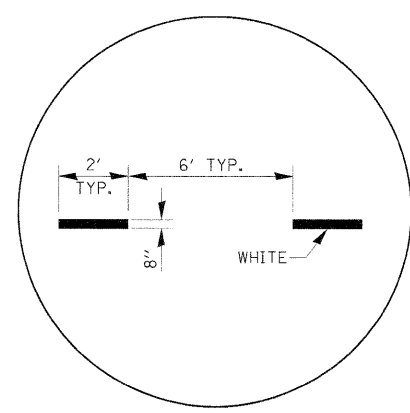


150' AND LONGER

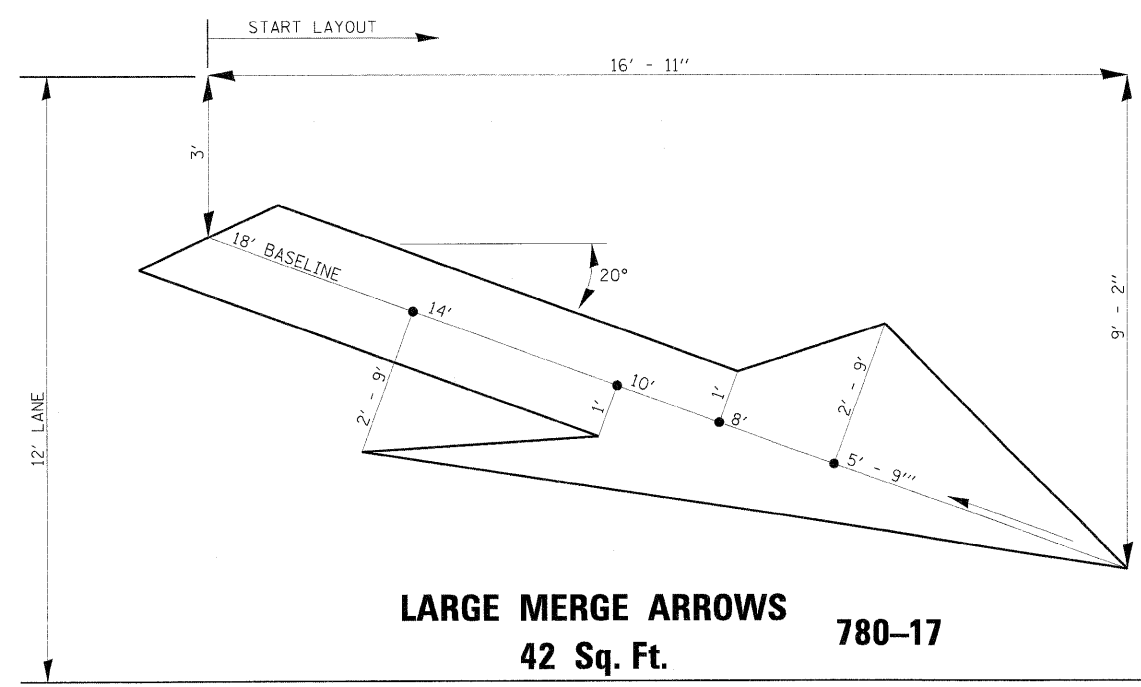
**TYPICAL PLACEMENT OF ARROWS
IN TURN LANES 780-10**



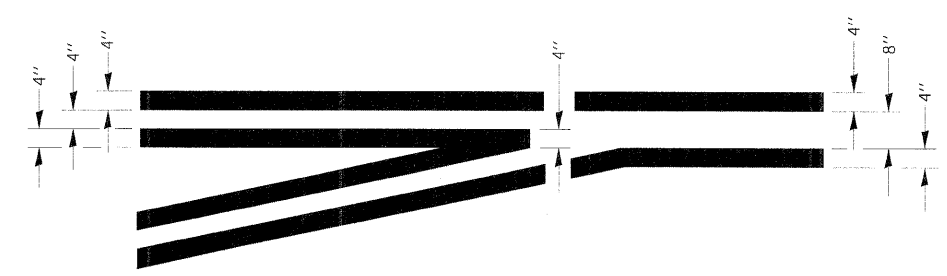
**SHORT-TERM PAVEMENT MARKING
FOR MEDIANS AND ARROWS 703-1**



**ADVANCE AND INTERSECTION LANE
DIVIDER LINES 780-5**



**LARGE MERGE ARROWS
42 Sq. Ft. 780-17**



**TYPICAL APPLICATION
LEFT TURN LANES 780-1**

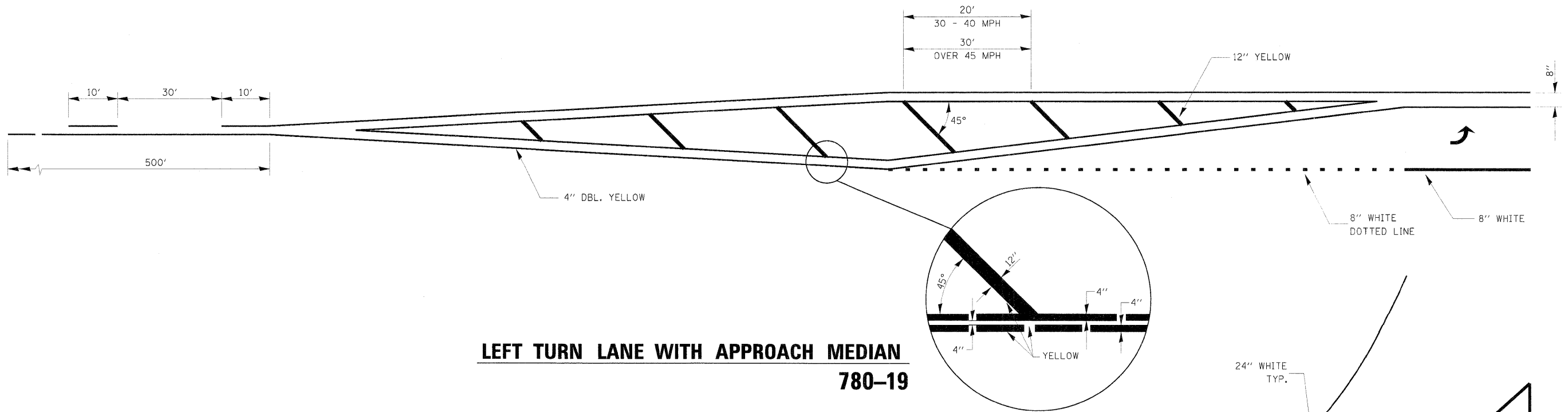
FILE NAME =	USER NAME = MWH	DESIGNED - DPA	REVISED -
C:\2010\02\1010\110500\110500.DWG		DRAWN - MWH	REVISED -
	PLOT SCALE = AS SHOWN	CHECKED - DPA	REVISED -
	PLOT DATE = 11/05/2010	DATE - 11/04/10	REVISED -

**STATE OF ILLINOIS
DEPARTMENT OF TRANSPORTATION**


**NORTHERN ILLINOIS UNIVERSITY
FAR WEST CAMPUS EXPANSION
DISTRICT 3 DETAILS**

SCALE: AS SHOWN SHEET NO. OF SHEETS STA. TO STA.

F.A.P. RTE. 567	SECTION 06-00002-00-PV	COUNTY DEKALB	TOTAL SHEETS 148	SHEET NO. 142
FED. ROAD DIST. NO.		ILLINOIS FED. AID PROJECT		
		CONTRACT NO. 87476		



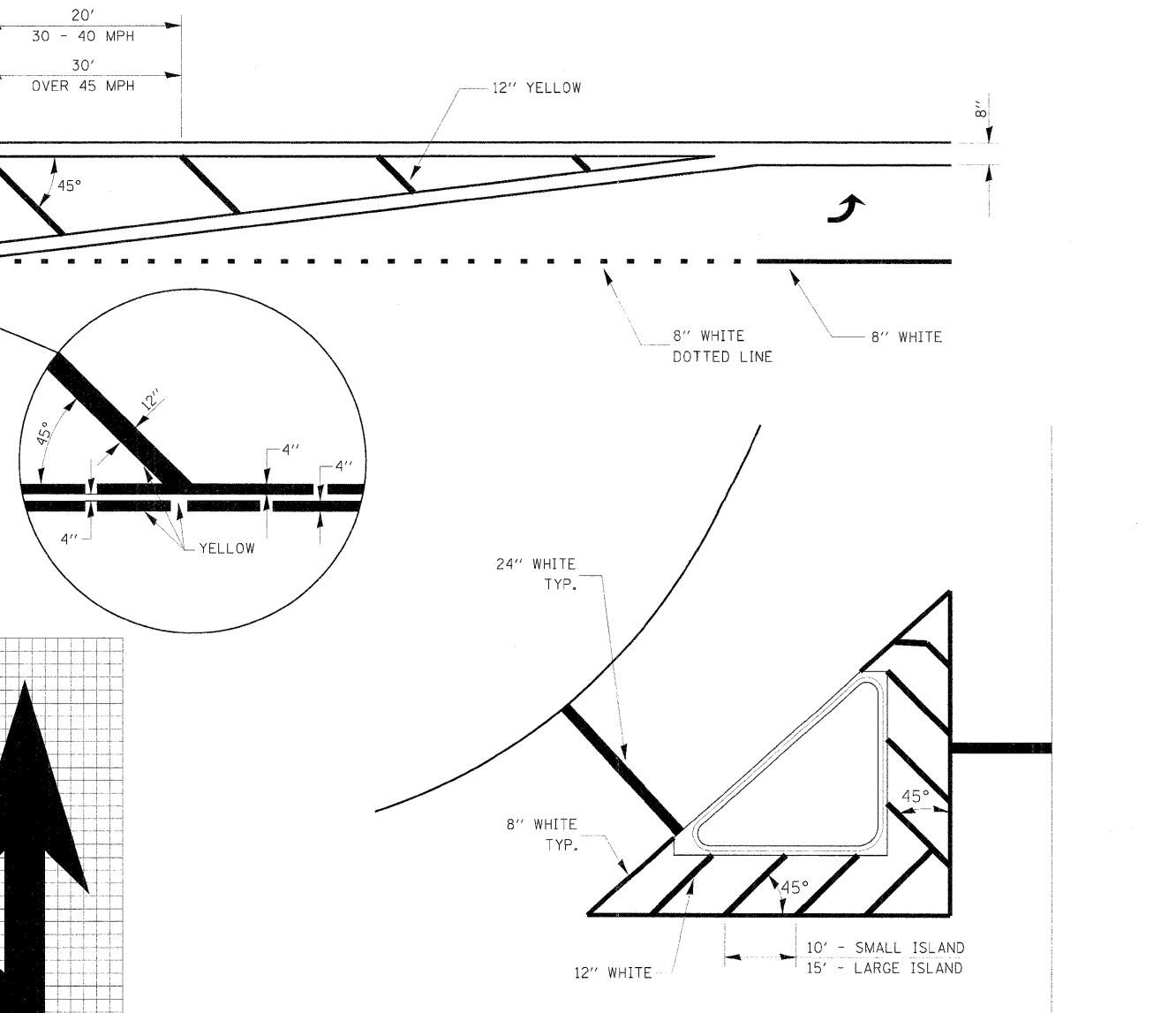
LEFT TURN LANE WITH APPROACH MEDIAN
780-19



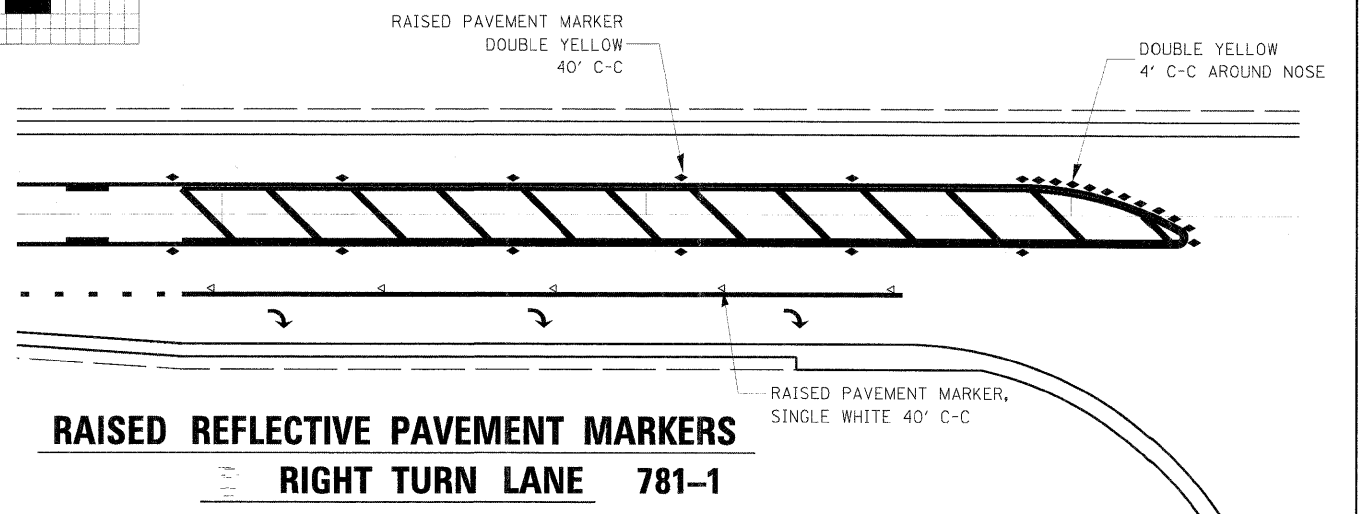
LEGEND HEIGHT	ARROW SIZE	a
6'	SMALL	2.9
8'	LARGE	3.8

THE SPACE BETWEEN ADJACENT LETTERS OR NUMERALS SHOULD BE APPROXIMATELY 3' FOR 6' LEGEND AND 4' FOR 8' LEGEND.

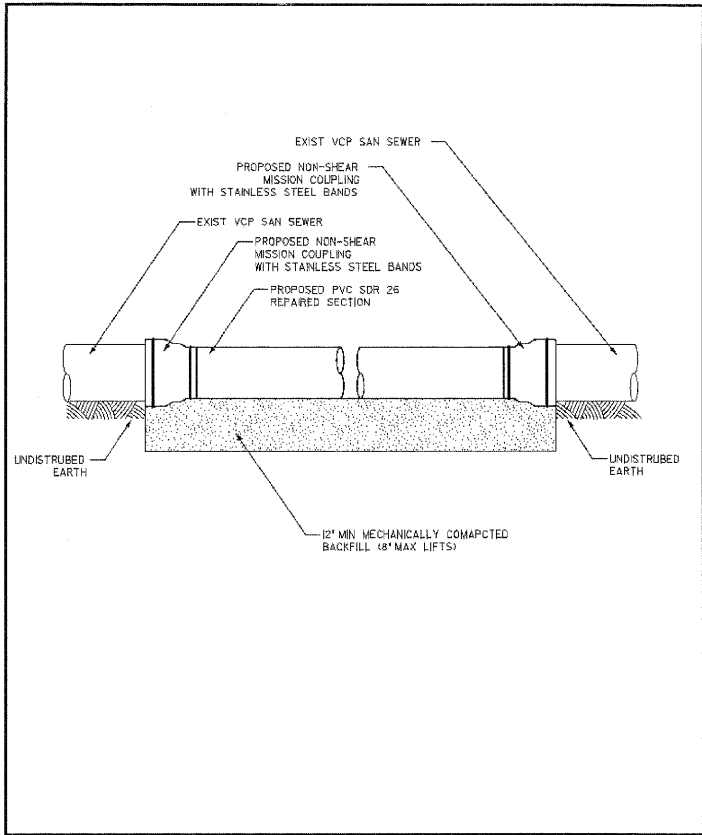
LETTER AND ARROW GRID SCALE
780-20



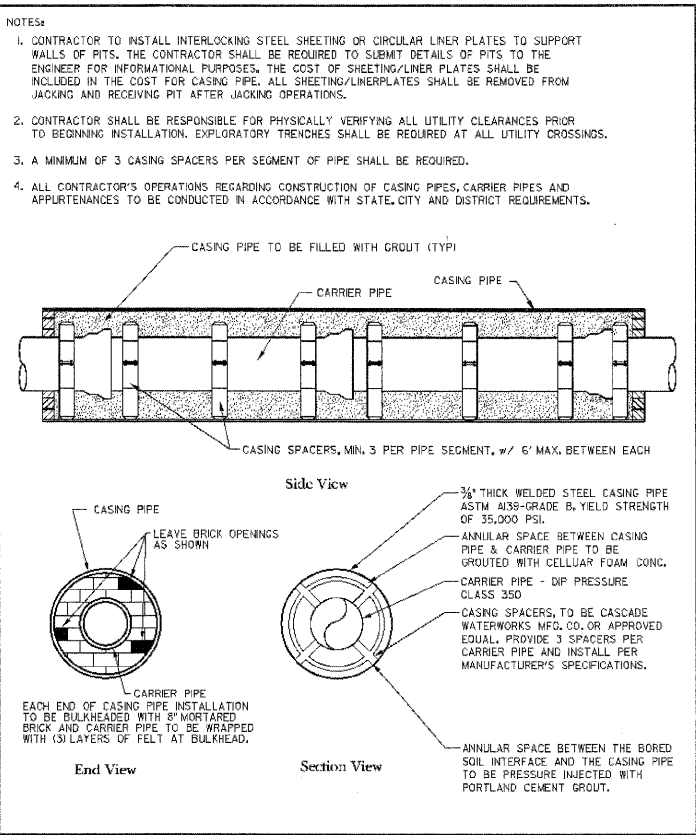
TYPICAL ISLAND 780-21



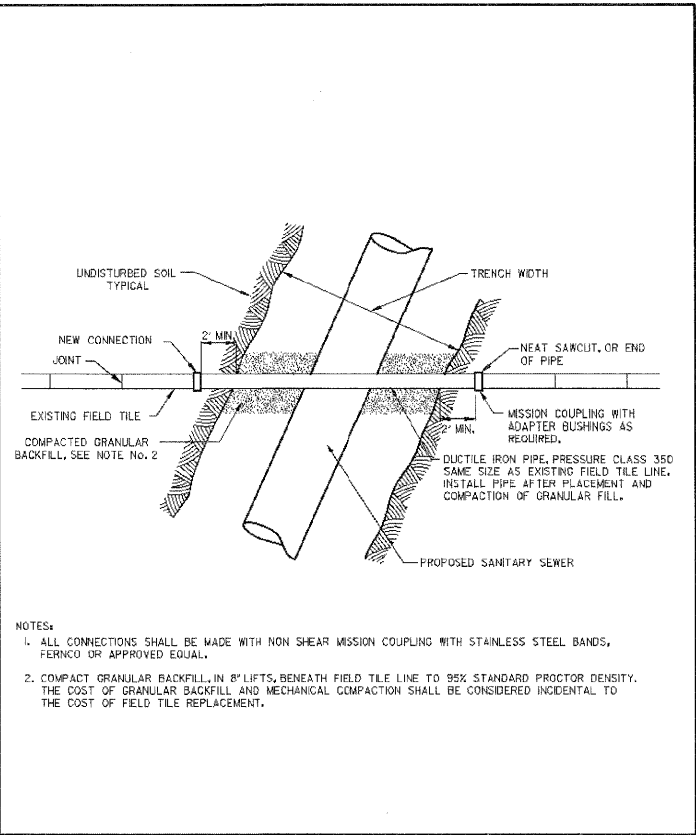
RAISED REFLECTIVE PAVEMENT MARKERS
RIGHT TURN LANE 781-1



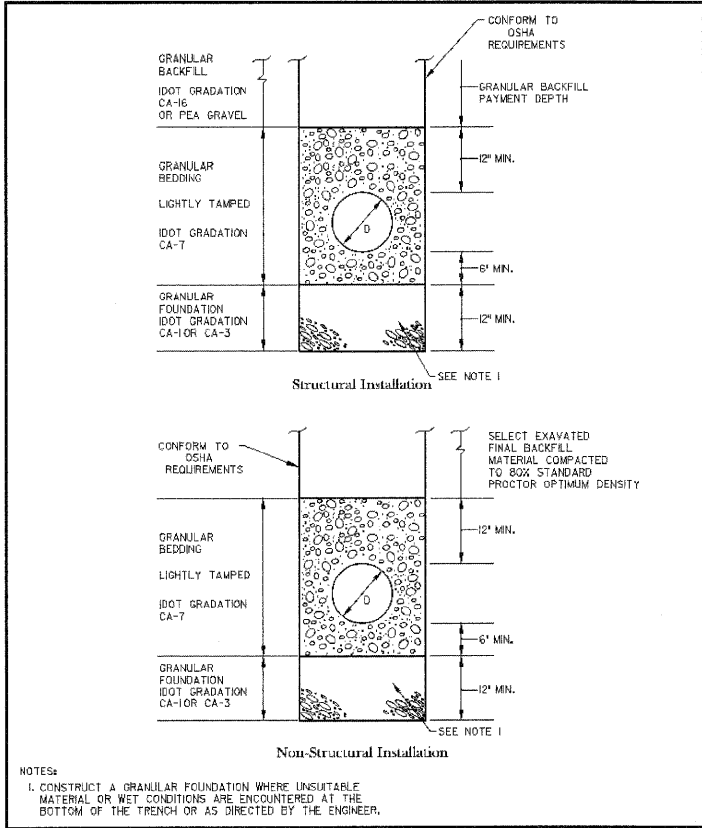
DeKalb Sanitary District
 303 Hollister Avenue • DeKalb, Illinois 60115
 815.738.3513 Fax: 815.738.6613
Existing Sanitary Sewer Spot Repair Detail
 DETAIL No. 1 DATE: 06/29/07 REV: 1



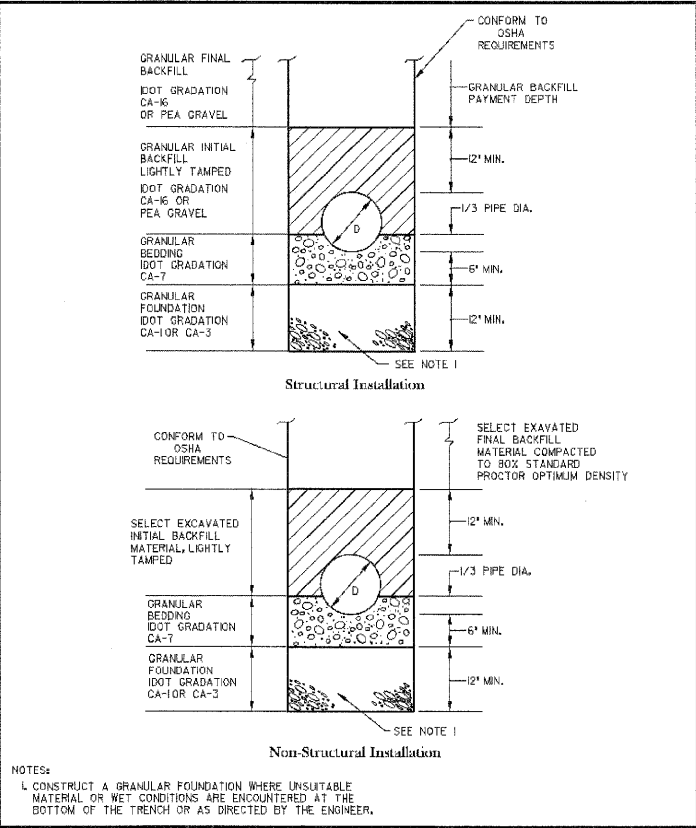
DeKalb Sanitary District
 303 Hollister Avenue • DeKalb, Illinois 60115
 815.738.3513 Fax: 815.738.6613
Casing Pipe Detail
 DETAIL No. 2 DATE: 06/29/07 REV: 1



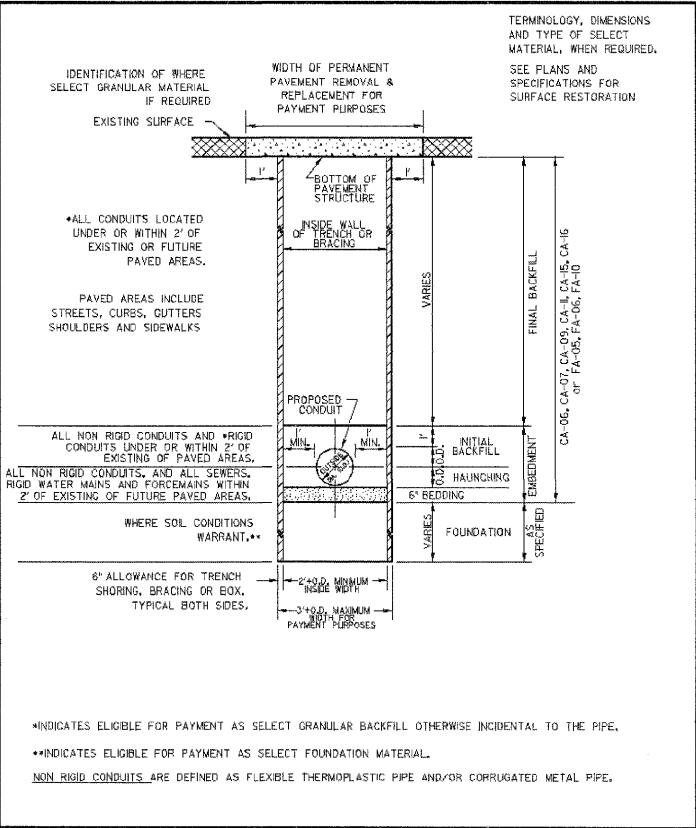
DeKalb Sanitary District
 303 Hollister Avenue • DeKalb, Illinois 60115
 815.738.3513 Fax: 815.738.6613
Replacement of Field Tile Lines Detail
 DETAIL No. 3 DATE: 06/29/07 REV: 1



DeKalb Sanitary District
 303 Hollister Avenue • DeKalb, Illinois 60115
 815.738.3513 Fax: 815.738.6613
Detail for Bedding and Backfilling Polyvinyl Chloride (PVC) Sewers
 DETAIL No. 4 DATE: 06/29/07 REV: 1



DeKalb Sanitary District
 303 Hollister Avenue • DeKalb, Illinois 60115
 815.738.3513 Fax: 815.738.6613
Detail for Bedding and Backfilling Ductile Iron Pipe Sewers
 DETAIL No. 5 DATE: 06/29/07 REV: 1



DeKalb Sanitary District
 303 Hollister Avenue • DeKalb, Illinois 60115
 815.738.3513 Fax: 815.738.6613
Typical Detail of Conduit Installation
 DETAIL No. 6 DATE: 06/29/07 REV: 1

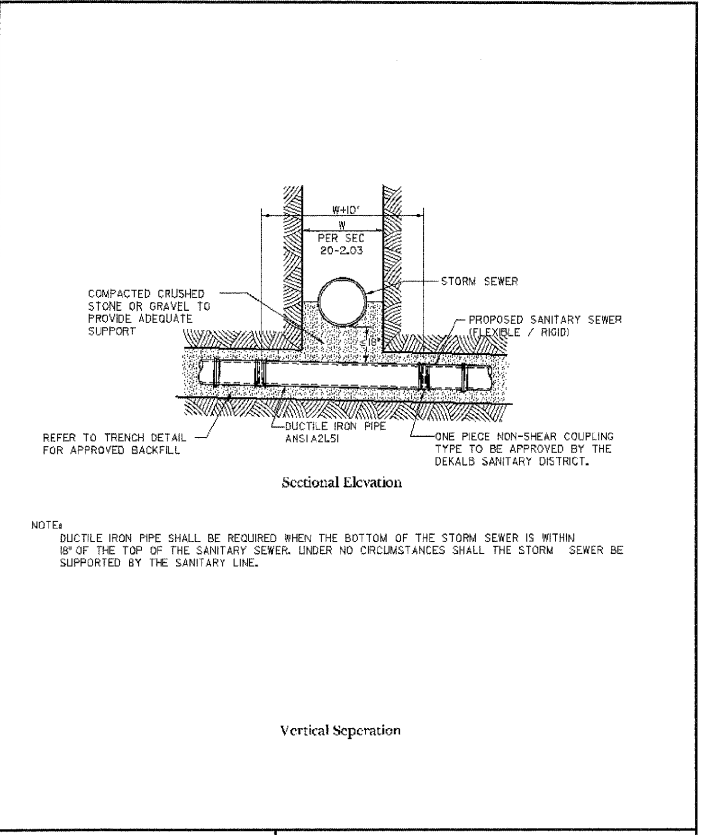
THIS DRAWING SHALL NOT BE USED, REPRODUCED, MODIFIED OR SOLD EITHER WHOLLY OR IN PART, EXCEPT WHEN AUTHORIZED IN WRITING BY THE DEKALB SANITARY DISTRICT.

DeKalb Sanitary District
 303 Hollister Avenue • DeKalb, Illinois 60115
 815.738.3513 Fax: 815.738.6613

Standard Sanitary Sewer Construction Details
DeKalb, Illinois

Sheet 145 B7476

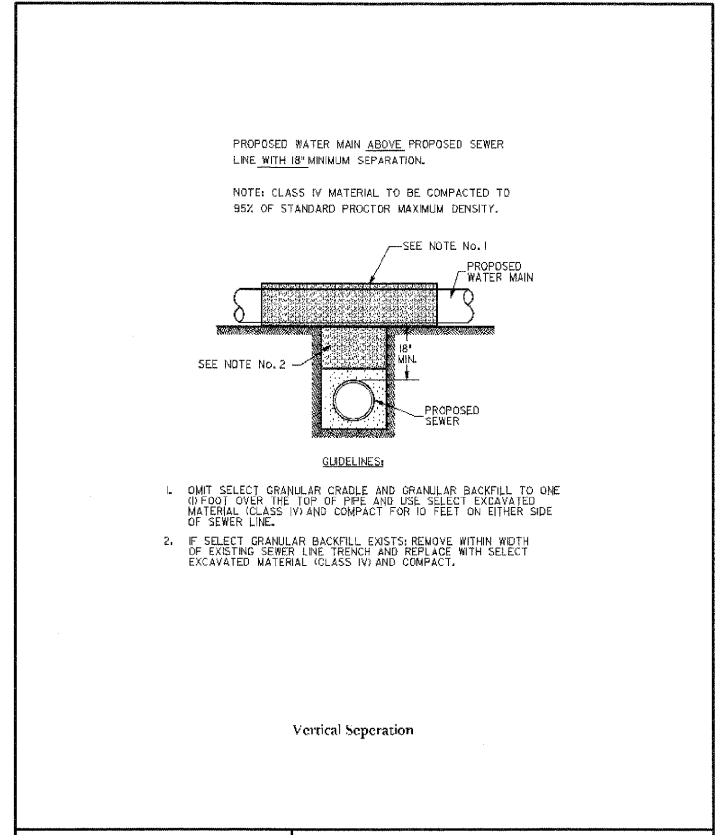
Issue Date:
 Scale:
 Sheet Number:
 2



DeKalb Sanitary District
 303 Hollister Avenue • DeKalb, Illinois 60115
 815.758.3315 Fax: 815.758.6615
 DETAIL No. 7

Sanitary Sewer at Storm Sewer Crossing Detail

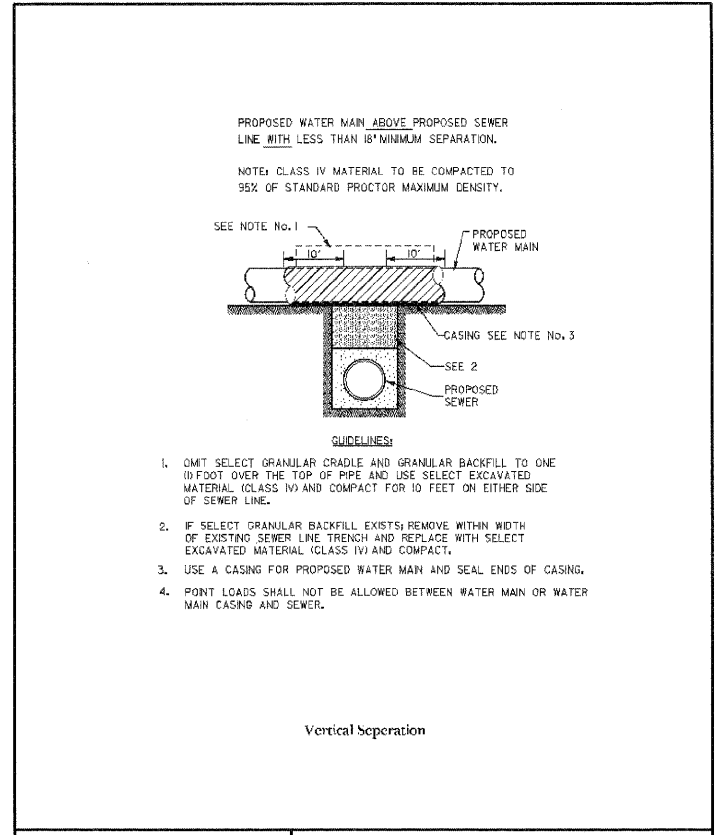
DATE: 06/12/07 REV: 4



DeKalb Sanitary District
 303 Hollister Avenue • DeKalb, Illinois 60115
 815.758.3315 Fax: 815.758.6615
 DETAIL No. 8

Water and Sewer Separation Requirement - Detail

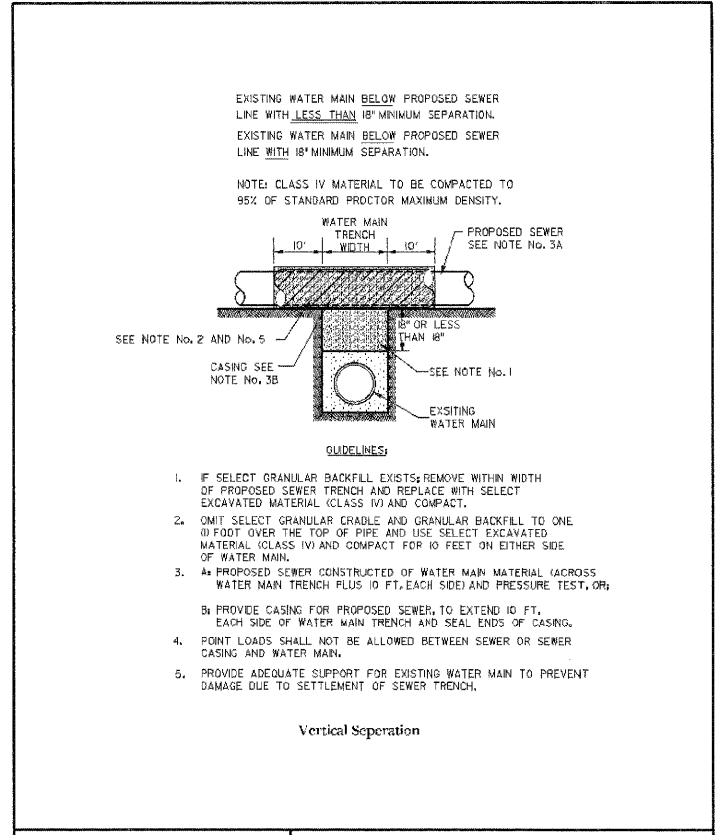
DATE: 06/12/07 REV: 4



DeKalb Sanitary District
 303 Hollister Avenue • DeKalb, Illinois 60115
 815.758.3315 Fax: 815.758.6615
 DETAIL No. 9

Water and Sewer Separation Requirement - Detail

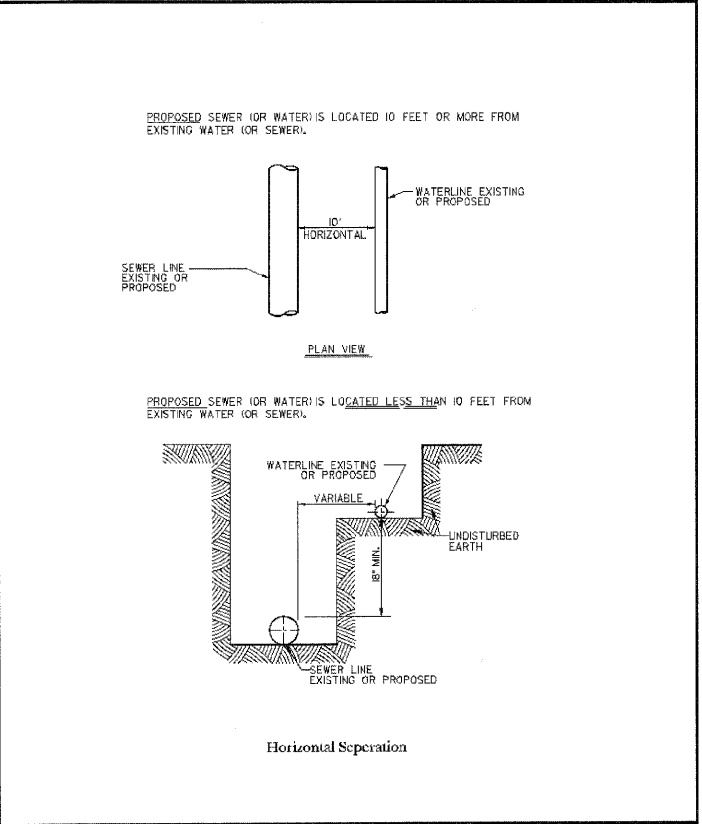
DATE: 06/12/07 REV: 4



DeKalb Sanitary District
 303 Hollister Avenue • DeKalb, Illinois 60115
 815.758.3315 Fax: 815.758.6615
 DETAIL No. 10

Water and Sewer Separation Requirement - Detail

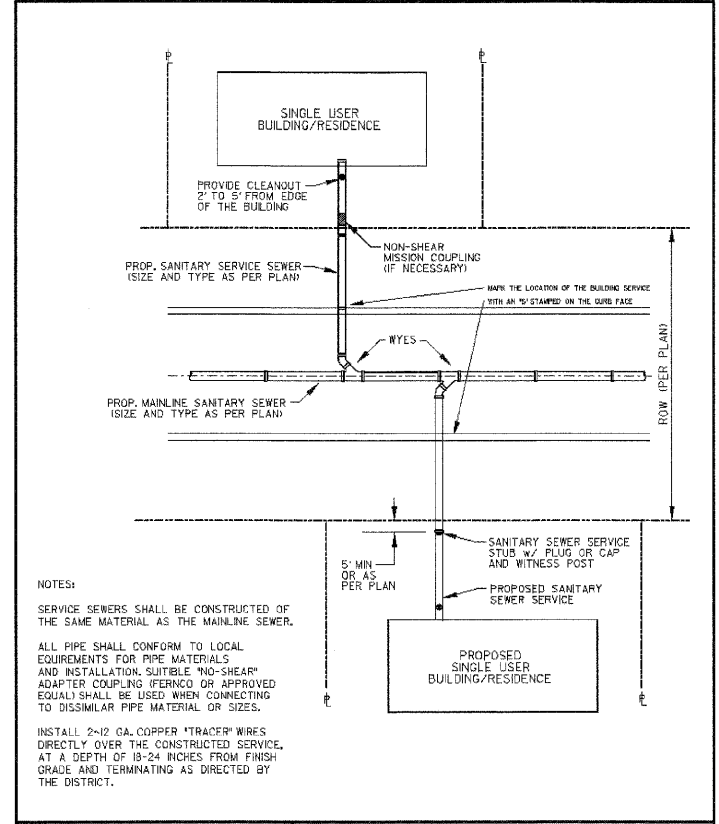
DATE: 06/12/07 REV: 4



DeKalb Sanitary District
 303 Hollister Avenue • DeKalb, Illinois 60115
 815.758.3315 Fax: 815.758.6615
 DETAIL No. 11

Horizontal Water and Sewer Separation Requirement - Detail

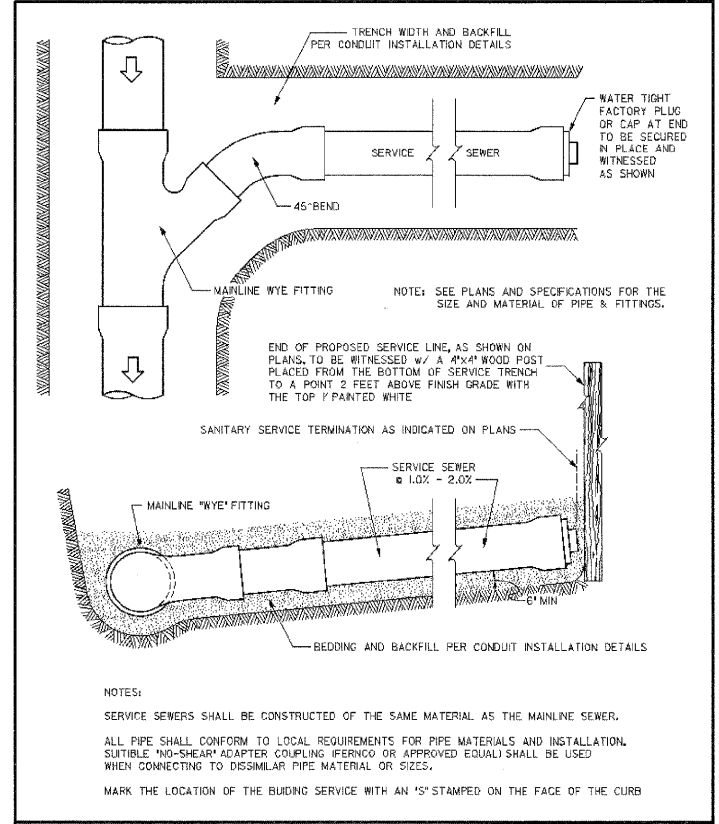
DATE: 06/12/07 REV: 4



DeKalb Sanitary District
 303 Hollister Avenue • DeKalb, Illinois 60115
 815.758.3315 Fax: 815.758.6615
 DETAIL No. 12

Sanitary Sewer Service Detail

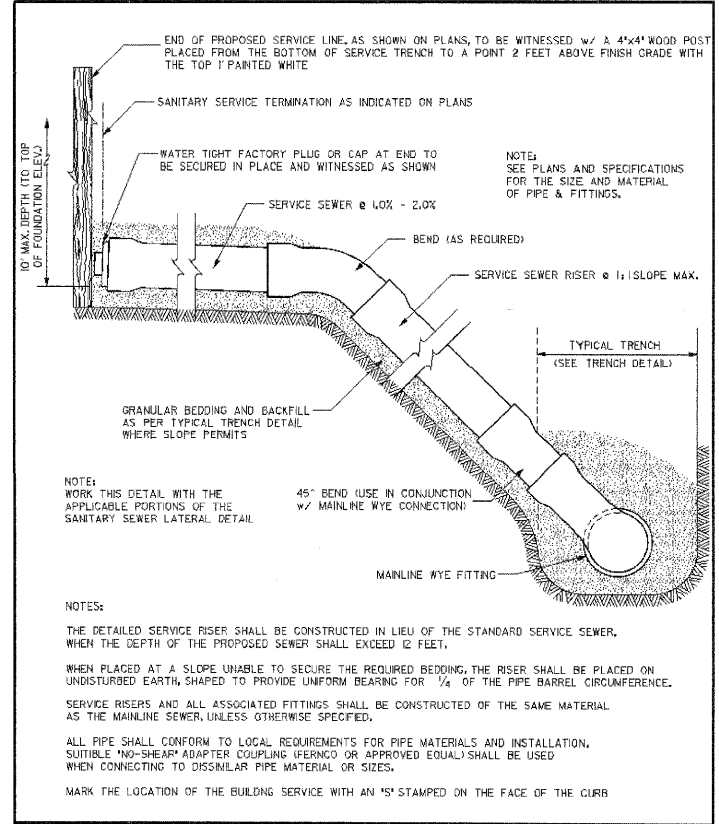
DATE: 06/12/07 REV: 4



DeKalb Sanitary District
 303 Hollister Avenue • DeKalb, Illinois 60115
 815.758.3315 Fax: 815.758.6615
 DETAIL No. 13

Sanitary Sewer Service Lateral Detail

DATE: 06/12/07 REV: 4



DeKalb Sanitary District
 303 Hollister Avenue • DeKalb, Illinois 60115
 815.758.3315 Fax: 815.758.6615
 DETAIL No. 14

Sanitary Sewer Service Riser Detail

DATE: 06/12/07 REV: 4

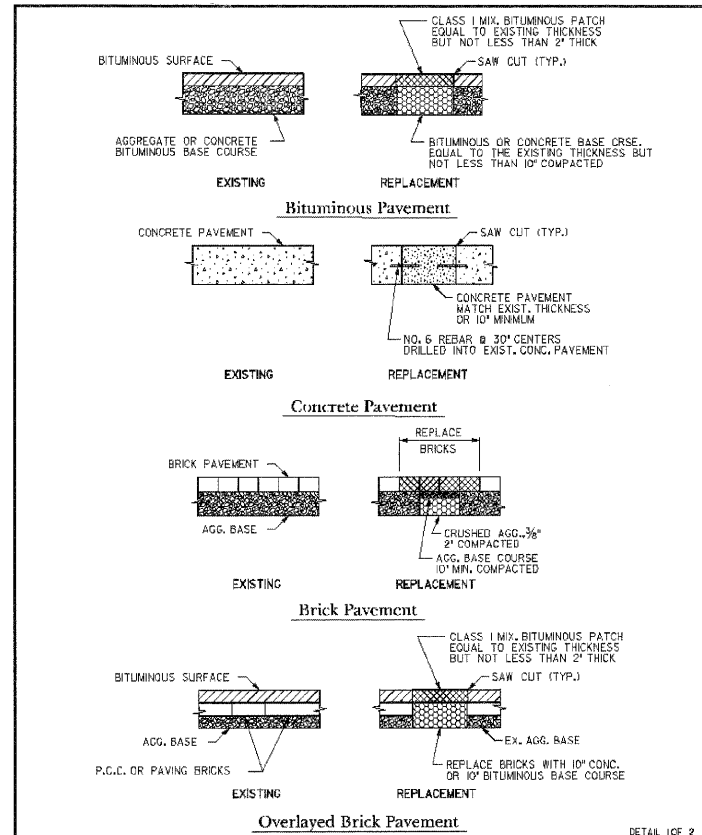
Item	Revisions	Date	Copyright

THIS DRAWING SHALL NOT BE USED, REPRODUCED, MODIFIED OR SOLD EITHER WHOLLY OR IN PART, EXCEPT WHEN AUTHORIZED IN WRITING BY THE DEKALB SANITARY DISTRICT.

DeKalb Sanitary District
 303 Hollister Avenue • DeKalb, Illinois 60115
 815.758.3315 Fax: 815.758.6615

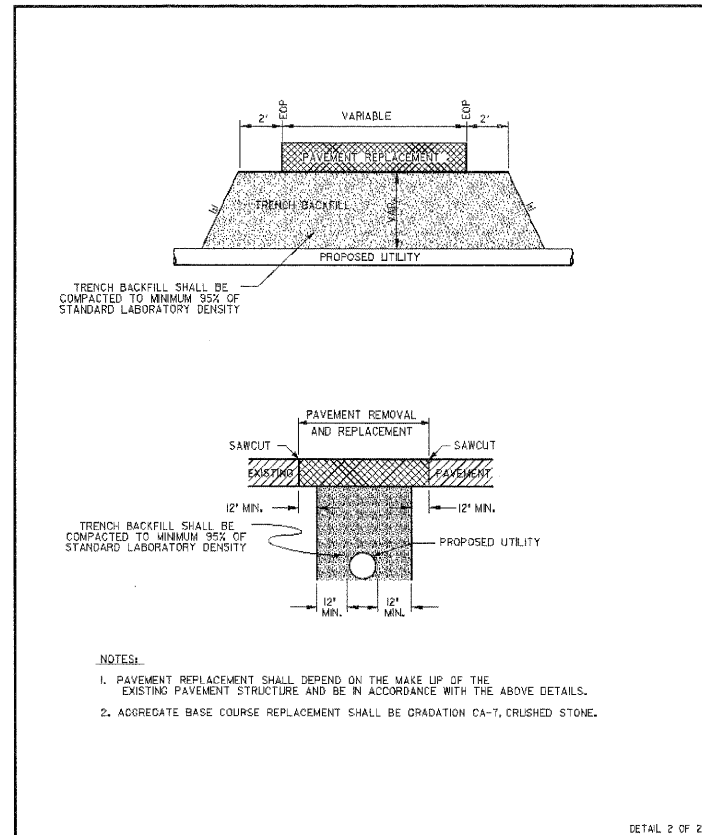
Standard Sanitary Sewer Construction Details
DeKalb, Illinois

Issue Date:
Scale:
Sheet Number
3



DeKalb Sanitary District
 303 Hollister Avenue • DeKalb, Illinois 60115
 815.758.3513 Fax: 815.758.6615
 DETAIL No. 20 DATE: 06/12/07 REV: 4

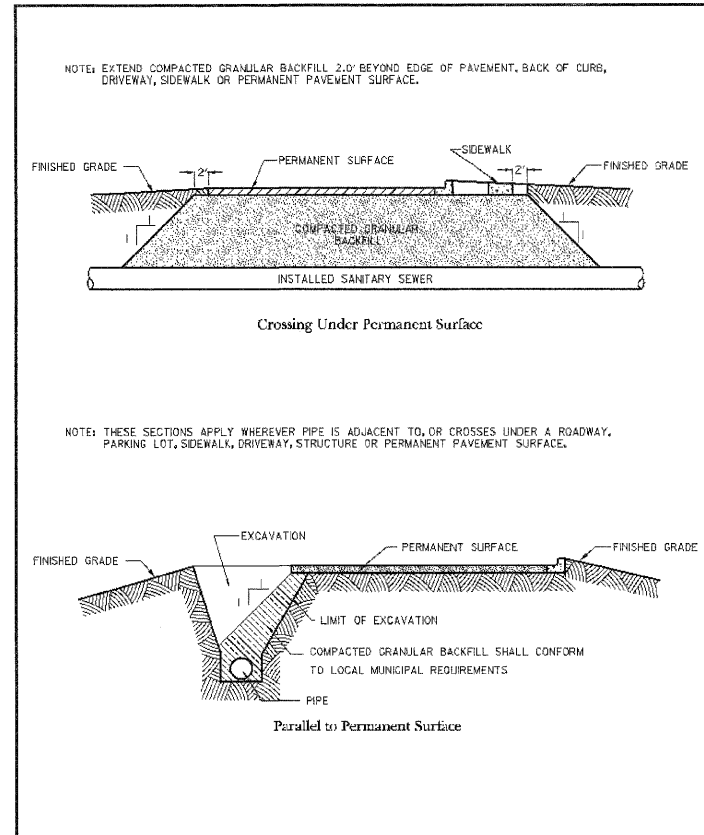
Pavement Replacement Detail
 (City of DeKalb Detail / Specifications)



DeKalb Sanitary District
 303 Hollister Avenue • DeKalb, Illinois 60115
 815.758.3513 Fax: 815.758.6615
 DETAIL No. 21 DATE: 06/12/07 REV: 4

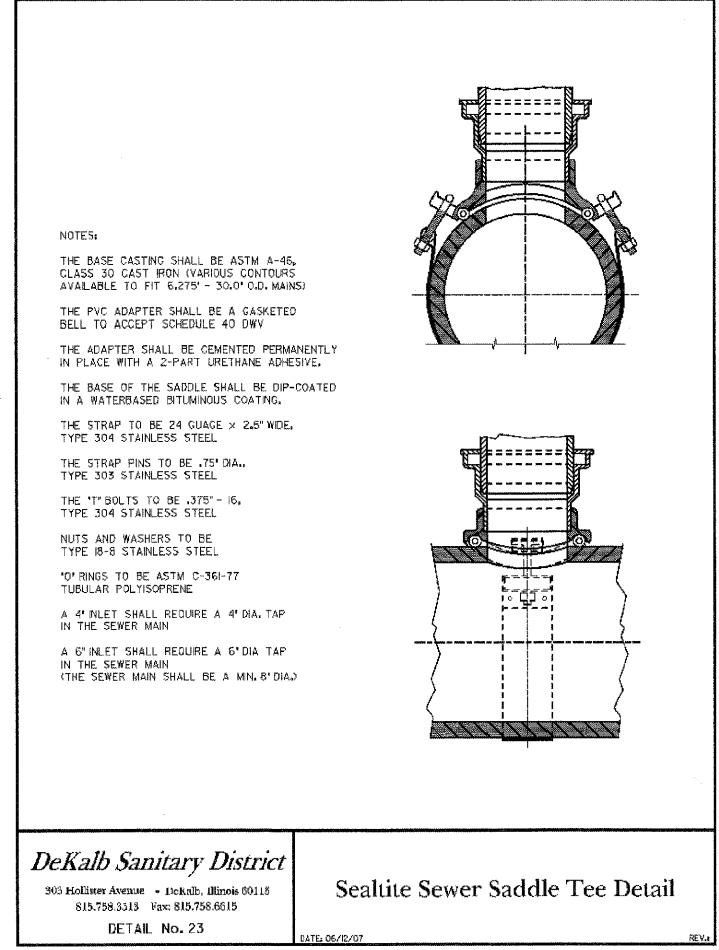
Pavement Replacement Detail
 (City of DeKalb Detail / Specifications)

NOTES:
 1. PAVEMENT REPLACEMENT SHALL DEPEND ON THE MAKE UP OF THE EXISTING PAVEMENT STRUCTURE AND BE IN ACCORDANCE WITH THE ABOVE DETAILS.
 2. AGGREGATE BASE COURSE REPLACEMENT SHALL BE GRADATION CA-7, CRUSHED STONE.



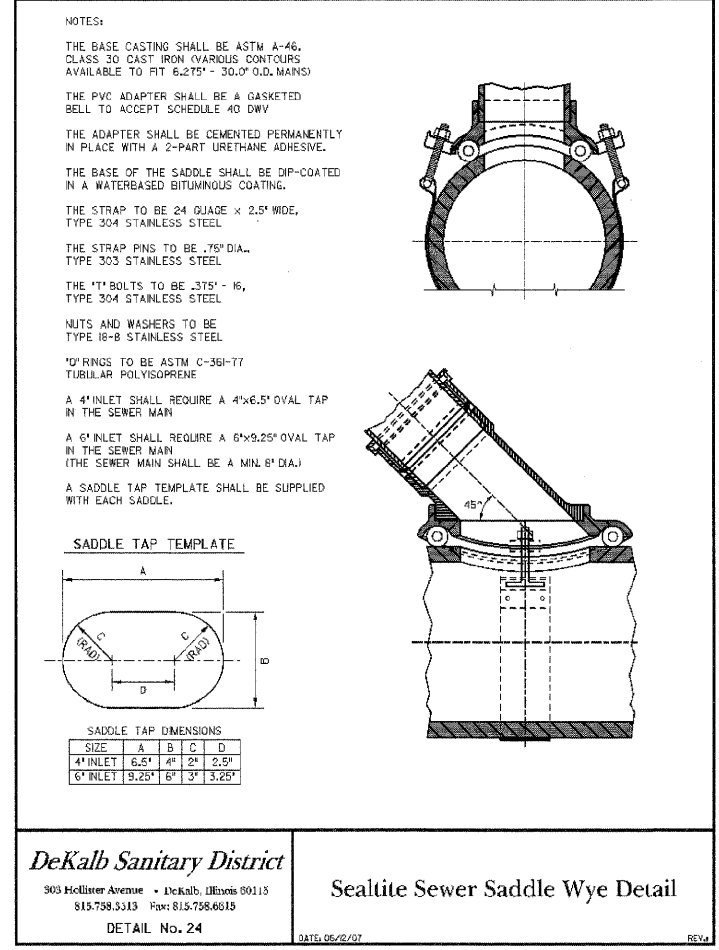
DeKalb Sanitary District
 303 Hollister Avenue • DeKalb, Illinois 60115
 815.758.3513 Fax: 815.758.6615
 DETAIL No. 22 DATE: 06/12/07 REV: 4

Detail for Installation of Pipe
Parallel to and Crossing
Under Permanent Surface



DeKalb Sanitary District
 303 Hollister Avenue • DeKalb, Illinois 60115
 815.758.3513 Fax: 815.758.6615
 DETAIL No. 23 DATE: 06/12/07 REV: 4

Sealite Sewer Saddle Tee Detail



DeKalb Sanitary District
 303 Hollister Avenue • DeKalb, Illinois 60115
 815.758.3513 Fax: 815.758.6615
 DETAIL No. 24 DATE: 06/12/07 REV: 4

Sealite Sewer Saddle Wye Detail

SADDLE TAP TEMPLATE

SIZE	A	B	C	D
4" INLET	6.5"	4"	2"	2.5"
6" INLET	9.25"	6"	3"	3.25"

Item	Revisions	Date	Copyright

THIS DRAWING SHALL NOT BE USED, REPRODUCED, MODIFIED OR SOLD EITHER WHOLLY OR IN PART, EXCEPT WHEN AUTHORIZED IN WRITING BY THE DEKALB SANITARY DISTRICT.

DeKalb Sanitary District
 303 Hollister Avenue • DeKalb, Illinois 60115
 815.758.3513 Fax: 815.758.6615

Standard Sanitary Sewer Construction Details
DeKalb, Illinois