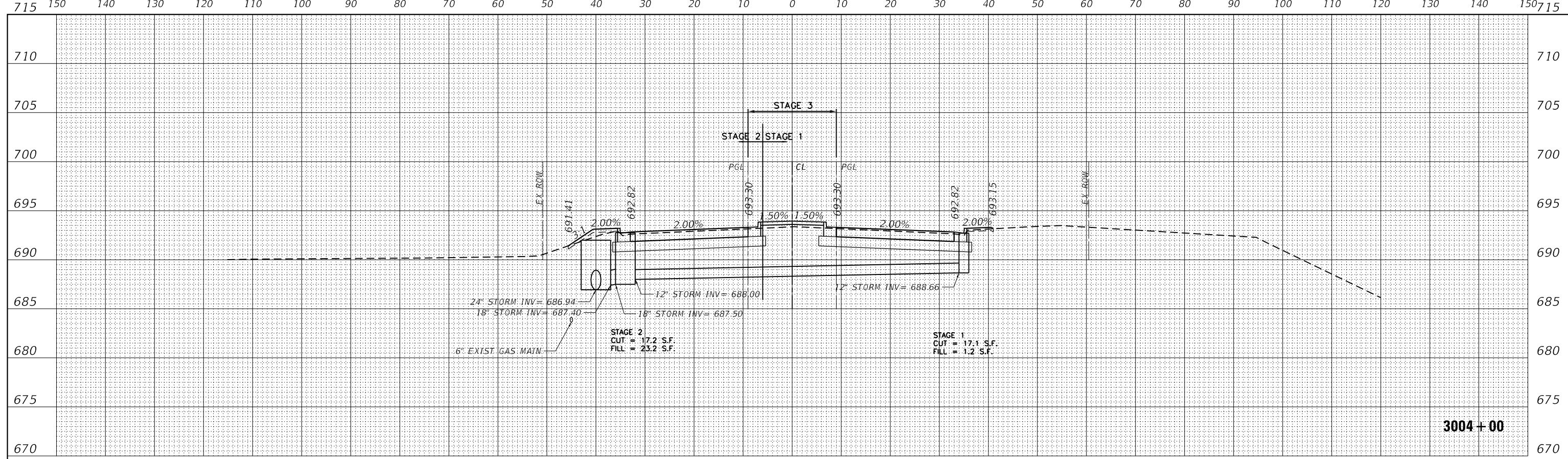
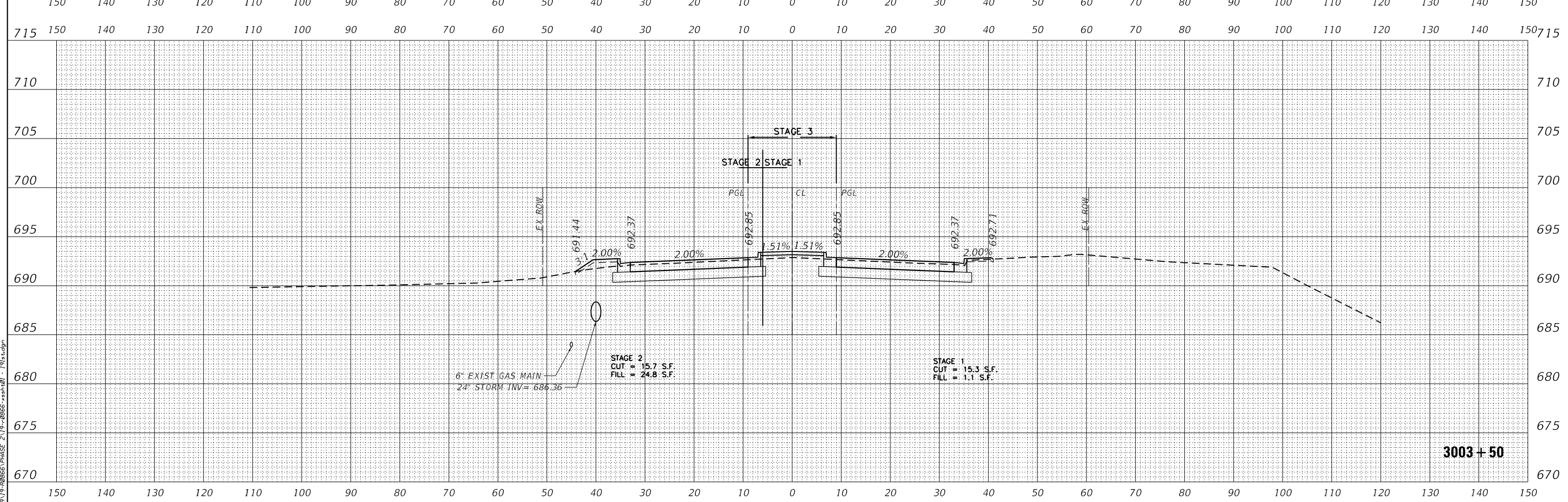



DATE	
BY	
FINISHED SURVEY	
PLOTTED TEMPLATE	
AREAS CHECKED	
NO.	



DATE	
BY	
ORIGINAL SURVEY	
NOTE BOOK	
AREAS CHECKED	
NO.	



DATE PLOTTED = 2/26/2021 11:53:03 AM
 PEN TABLE = 002000701-rl-101
 PLOT CONFIG = C:\VDD\TCAD\DOTS\ender\101\101.dwg
 FILE NAME = P:\2017\17-00006\PHASE 2\17-00006-101.dwg



USER NAME = untitled
 PLOT SCALE = 248.0000' / ft.
 PLOT DATE = 2/26/2021

DESIGNED - EA
 DRAWN - KWM
 CHECKED - EA
 DATE - 11/23/2020

REVISED -
 REVISED -
 REVISED -
 REVISED -

**WILL COUNTY
 DIVISION OF TRANSPORTATION**

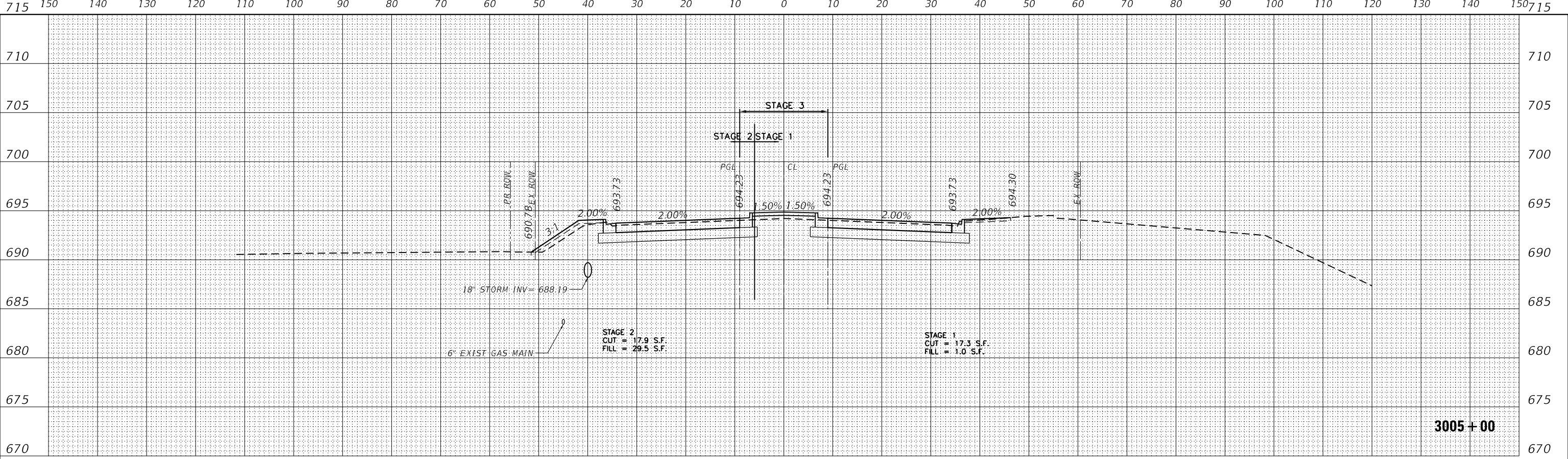
**80TH AVENUE ROADWAY RECONSTRUCTION
 CROSS SECTIONS - 191ST STREET**

SCALE: 1"=20'H@10"V SHEET OF SHEETS STA. TO STA.

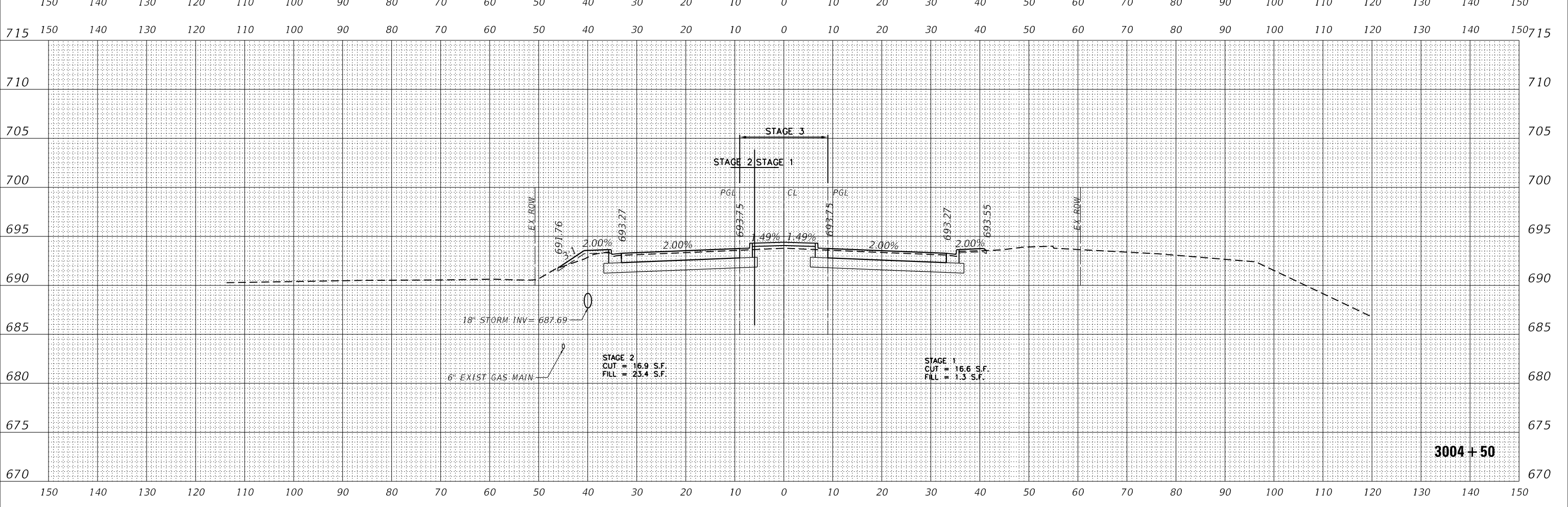
F.A.U. RTE.	SECTION	COUNTY	TOTAL SHEETS	SHEET NO.
2755	06-00122-16-FP	WILL	1113	1002
CONTRACT NO. 61G73				

ILLINOIS FED. AID PROJECT

DATE	
BY	
FINISHED SURVEY	
PLOTTED	
TEMPLATE	
AREAS	
AREAS CHECKED	
NO.	



DATE	
BY	
ORIGINAL SURVEY	
PLOTTED	
TEMPLATE	
AREAS	
AREAS CHECKED	
NO.	



DATE PLOTTED = 2/26/2021 11:53:03 AM
 PEN TABLE = 002000701-rl-101
 PLOT CONFIG = C:\VDD\TCAD\DOTS\ender\101\101.dwg
 FILE NAME = P:\2017\17-00006\PHASE 2\17-00006-101.dwg



USER NAME =	untitled
DESIGNED -	EA
DRAWN -	KWM
CHECKED -	EA
DATE -	11/23/2020
REVISIONS	
REVISED -	
REVISED -	
REVISED -	
REVISED -	

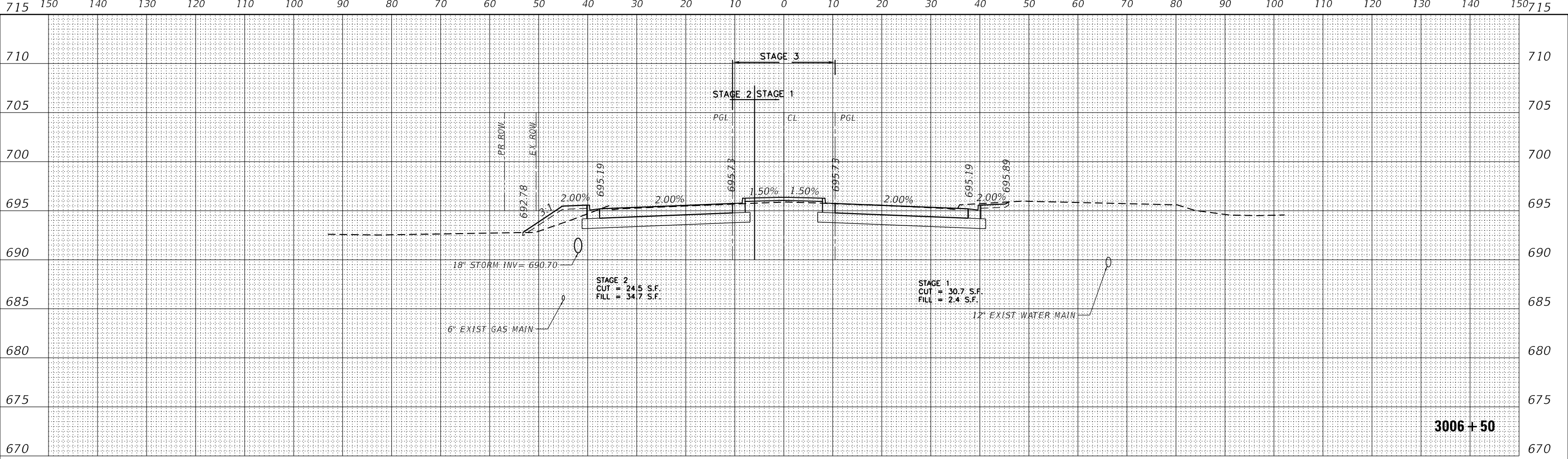
**WILL COUNTY
DIVISION OF TRANSPORTATION**

**80TH AVENUE ROADWAY RECONSTRUCTION
CROSS SECTIONS - 191ST STREET**

SCALE: 1"=20'H@10"V SHEET OF SHEETS STA. TO STA.

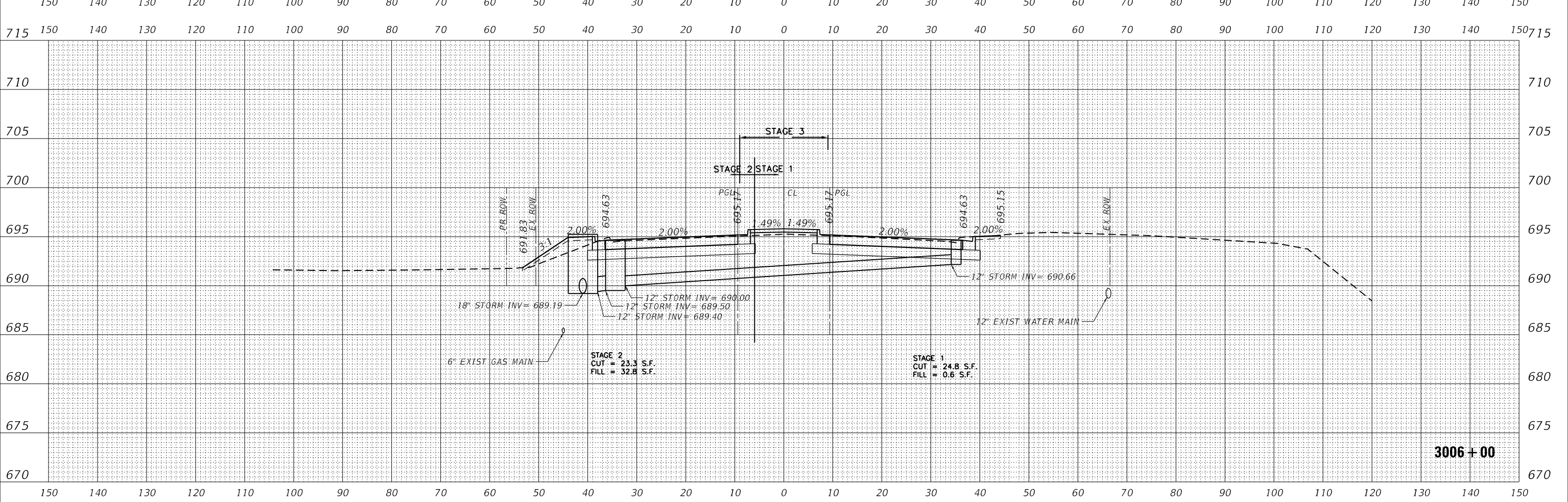
F.A.U. RTE.	SECTION	COUNTY	TOTAL SHEETS	SHEET NO.
2755	06-00122-16-FP	WILL	1113	1003
CONTRACT NO.			61G73	
ILLINOIS FED. AID PROJECT				

DATE	
BY	
FINISHED SURVEY	
PLOTTED	
TEMPLATE	
AREAS	
CHECKED	
NO.	



3006+50

DATE	
BY	
ORIGINAL SURVEY	
NOTE BOOK	
PLOTTED	
TEMPLATE	
AREAS	
CHECKED	
NO.	



3006+00

DATE PLOTTED = 2/26/2021 11:53:04 AM
 PEN TABLE = 002000701-rl-101
 PLOT CONFIG = C:\VDD\TCAD\DDTS\render\101\101.ctb
 FILE NAME = P:\2017\17-00006\PHASE 2\17-00006-001.dwg



USER NAME =	untitled
DESIGNED -	EA
DRAWN -	KWM
CHECKED -	EA
DATE -	11/23/2020
REVISIONS	
REVISED -	
REVISED -	
REVISED -	
REVISED -	

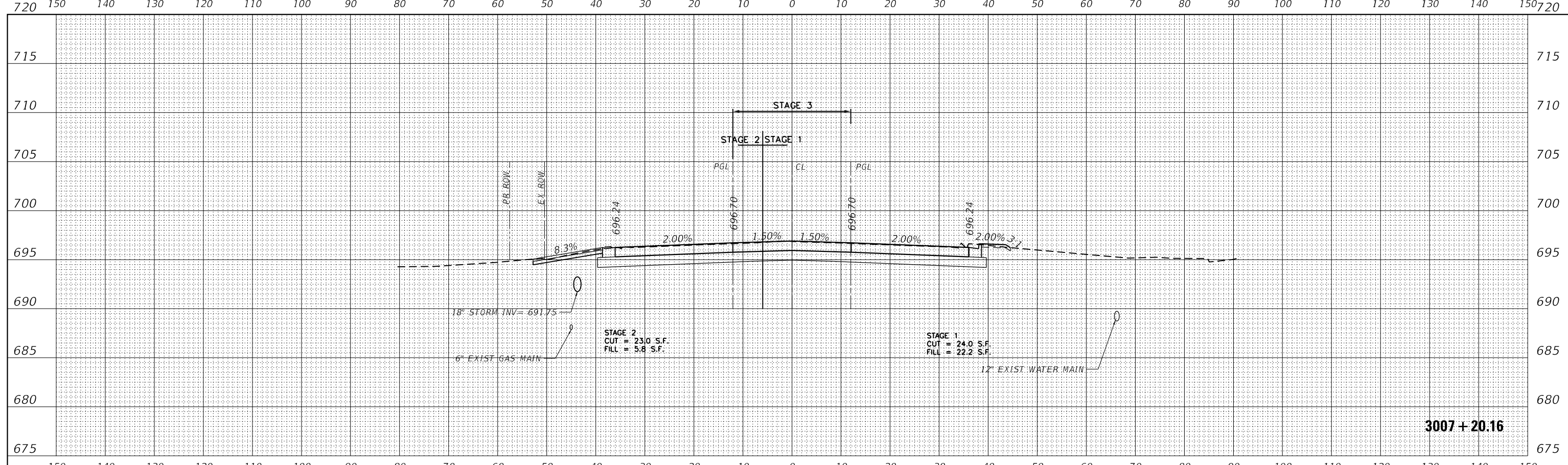
WILL COUNTY
DIVISION OF TRANSPORTATION

80TH AVENUE ROADWAY RECONSTRUCTION
CROSS SECTIONS - 191ST STREET

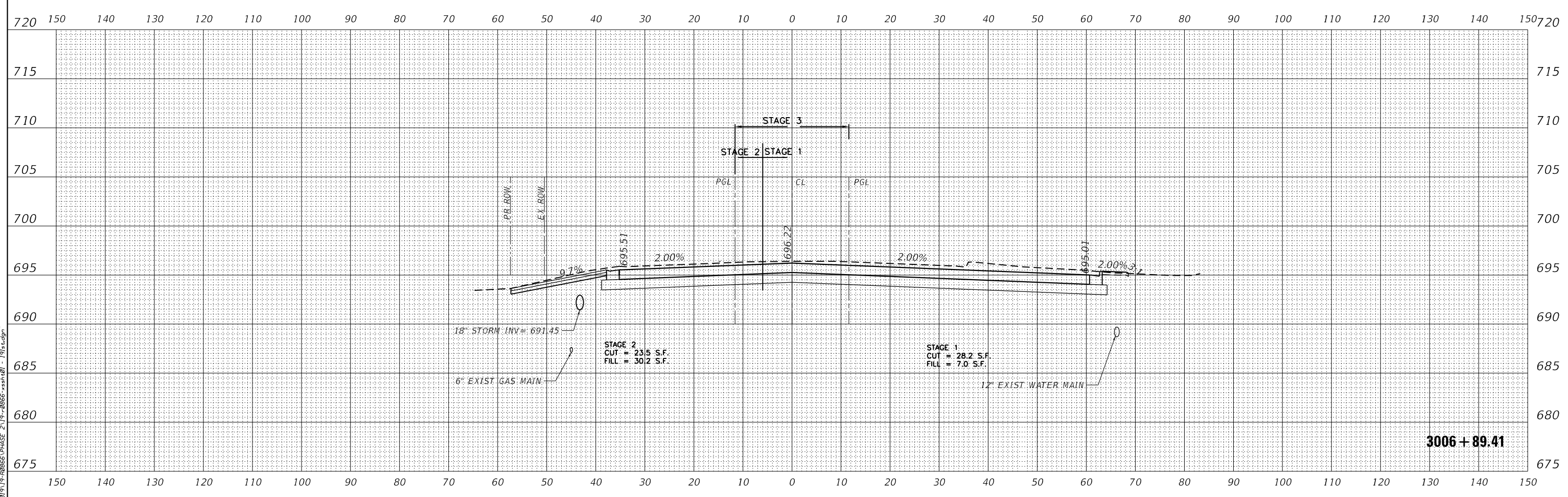
F.A.U. RT.E.	SECTION	COUNTY	TOTAL SHEETS	SHEET NO.
2755	06-00122-16-FP	WILL	1113	1005
CONTRACT NO.			61G73	
ILLINOIS FED. AID PROJECT				

SCALE: 1"=20'H@10"V SHEET OF SHEETS STA. TO STA.


DATE	
BY	
FINISHED SURVEY	
PLOTTED	
TEMPLATE	
AREAS	
AREAS CHECKED	
NO.	



DATE	
BY	
ORIGINAL SURVEY	
NOTE BOOK	
PLOTTED	
TEMPLATE	
AREAS	
AREAS CHECKED	
NO.	



DATE PLOTTED = 2/26/2021 11:53:04 AM
 PEN TABLE = 002000701-rl-101
 PLOT CONFIG = C:\VDD\TCAD\DOTS\ender\101\101.dwg
 FILE NAME = P:\2019\19-00006\PHASE 2\19-00006-001.dwg



USER NAME =	untitled
DESIGNED -	EA
DRAWN -	KWM
CHECKED -	EA
DATE -	11/23/2020
REVISIONS	
REVISED -	
REVISED -	
REVISED -	
REVISED -	

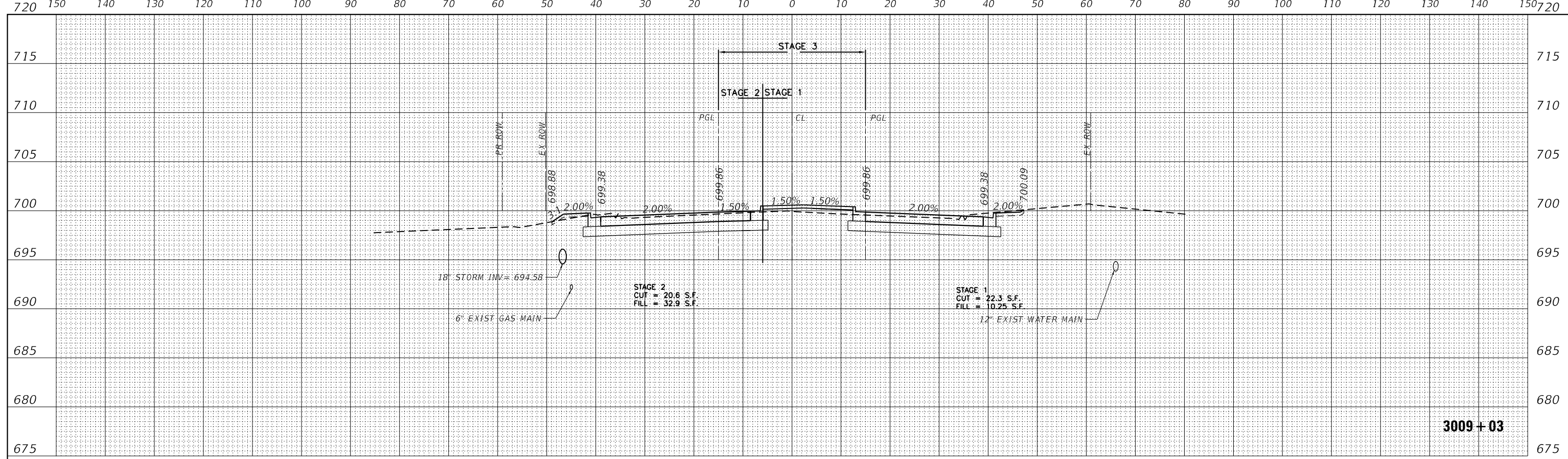
**WILL COUNTY
 DIVISION OF TRANSPORTATION**

**80TH AVENUE ROADWAY RECONSTRUCTION
 CROSS SECTIONS - 191ST STREET**

SCALE: 1"=20'H@10'V SHEET OF SHEETS STA. TO STA.

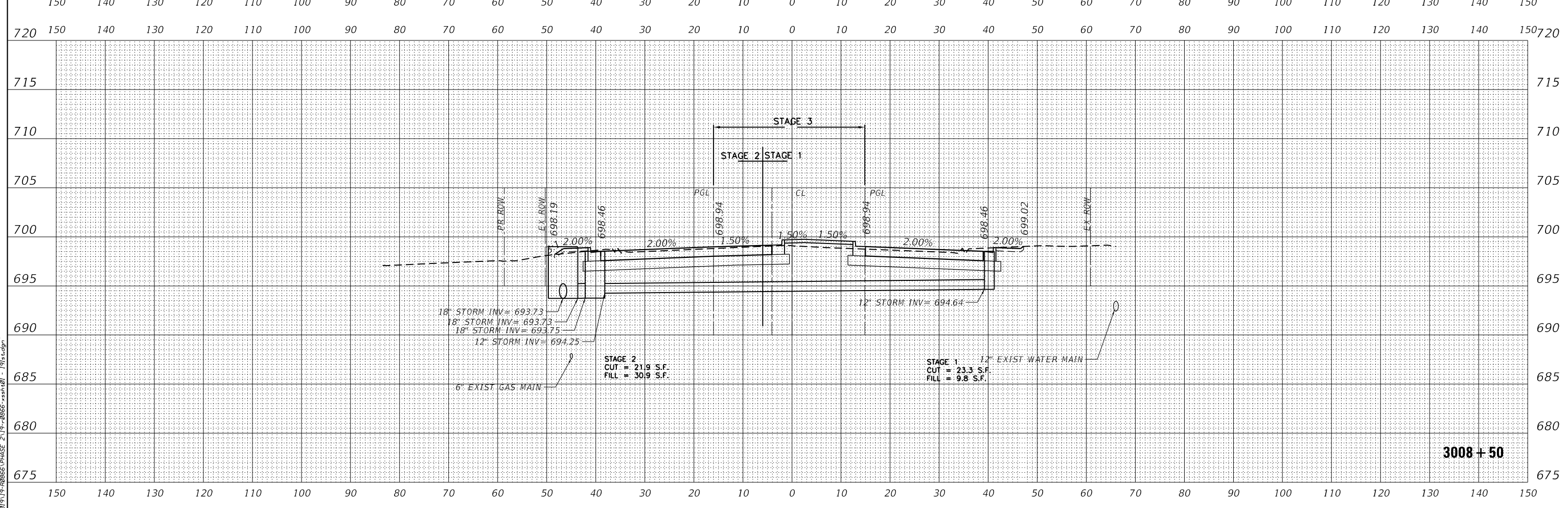
F.A.U. RE.	SECTION	COUNTY	TOTAL SHEETS	SHEET NO.
2755	06-00122-16-FP	WILL	1113	1006
CONTRACT NO.			61G73	
ILLINOIS FED. AID PROJECT				

DATE	
BY	
FINISHED SURVEY	
PLOTTED	
TEMPLATE	
AREAS	
CHECKED	
NO.	




3009+03

DATE	
BY	
ORIGINAL SURVEY	
NOTE BOOK	
PLOTTED	
TEMPLATE	
AREAS	
CHECKED	
NO.	



3008+50

DATE PLOTTED = 2/26/2021 11:53:04 AM
 PEN TABLE = 002000701-rl-101
 PLOT CONFIG = C:\VDD\TCAD\DDTS\render\101\101.ctb
 FILE NAME = P:\2017\17-000005\PHASE 2\17-000005-001.dwg



USER NAME =	untitled
DESIGNED -	EA
DRAWN -	KWM
CHECKED -	EA
DATE -	11/23/2020
REVISIONS	
REVISED -	
REVISED -	
REVISED -	
REVISED -	

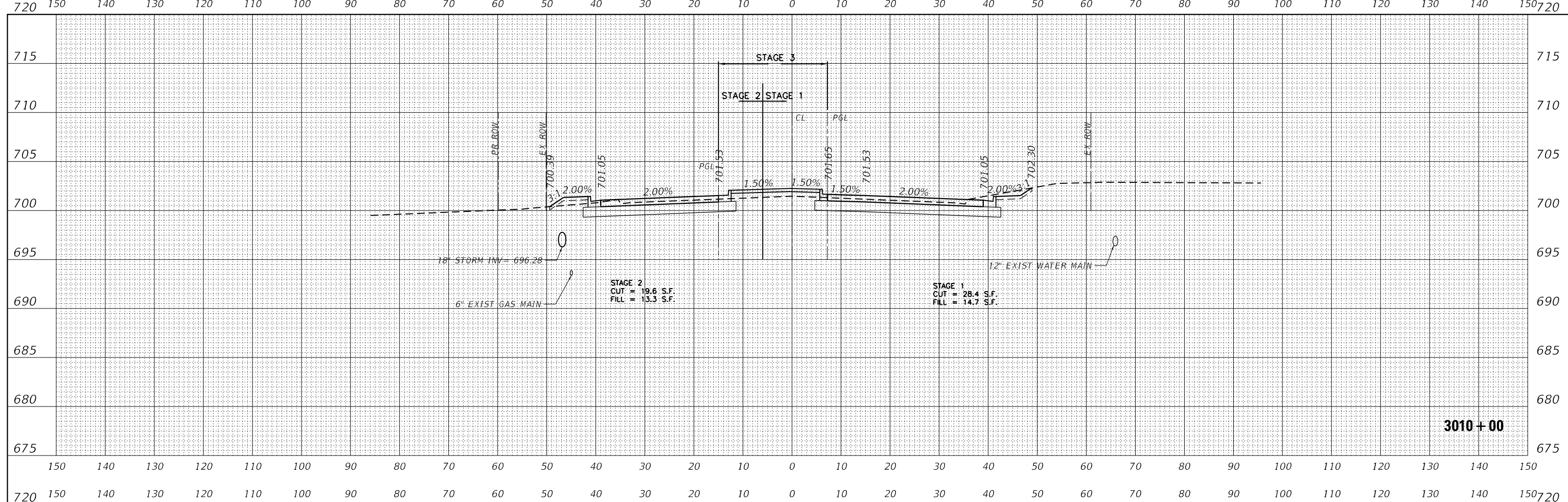
WILL COUNTY
DIVISION OF TRANSPORTATION

80TH AVENUE ROADWAY RECONSTRUCTION
CROSS SECTIONS - 191ST STREET

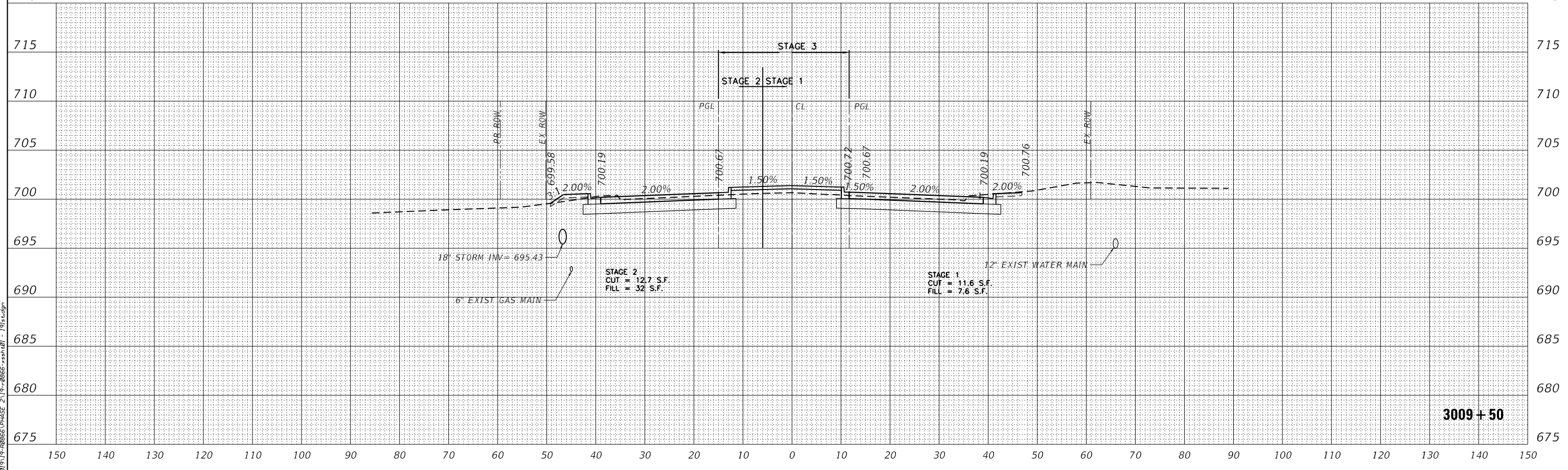
SCALE: 1"=20'H@10"V SHEET OF SHEETS STA. TO STA.

F.A.U. RT.E.	SECTION	COUNTY	TOTAL SHEETS	SHEET NO.
2755	06-00122-16-FP	WILL	1113	1008
CONTRACT NO.			61G73	
ILLINOIS FED. AID PROJECT				


DATE	
BY	
FINISHED SURVEY	
PLOTTED TEMPLATE	
AREAS CHECKED	
NO.	



DATE	
BY	
ORIGINAL SURVEY	
NOTE BOOK	
PLOTTED TEMPLATE	
AREAS CHECKED	
NO.	



DATE PLOTTED = 2/26/2021 11:53:05 AM
 PEN TABLE = 002000701-rl-101
 PLOT CONFIG = C:\VDD\TCAD\DOTS\ender\101\101.dwg
 FILE NAME = P:\2019\19-000005\PHASE 2\19-000005-19-001.dwg



USER NAME =	untitled
DESIGNED -	EA
DRAWN -	KWM
CHECKED -	EA
DATE -	11/23/2020
REVISIONS	
REVISED -	
REVISED -	
REVISED -	

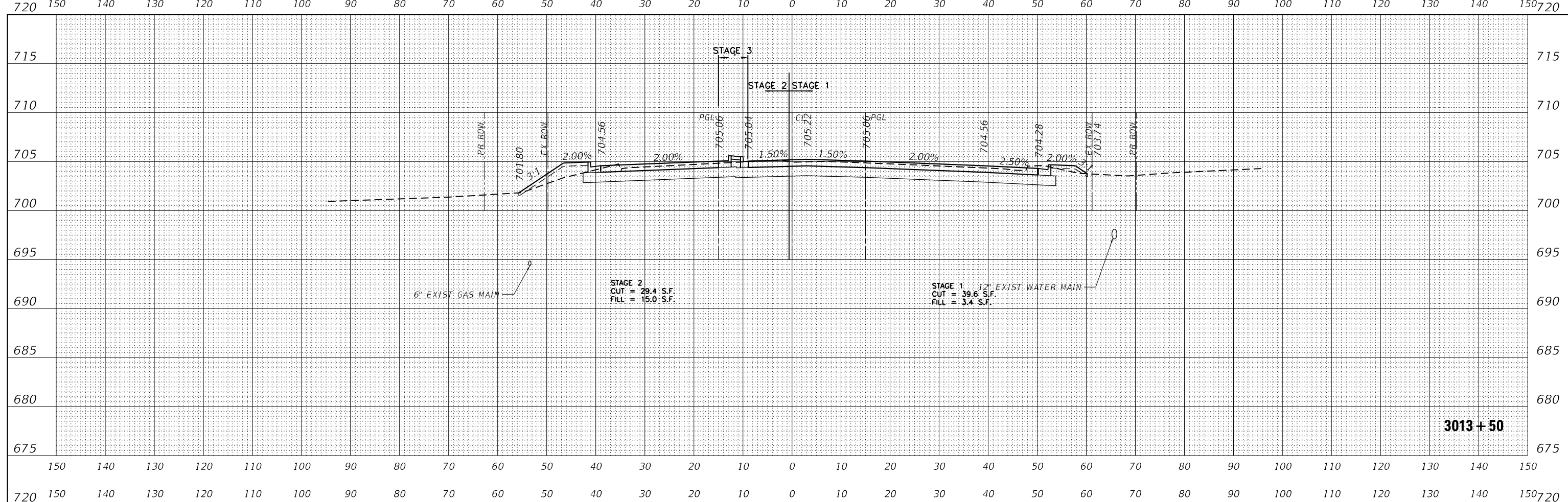
**WILL COUNTY
DIVISION OF TRANSPORTATION**

**80TH AVENUE ROADWAY RECONSTRUCTION
CROSS SECTIONS - 191ST STREET**

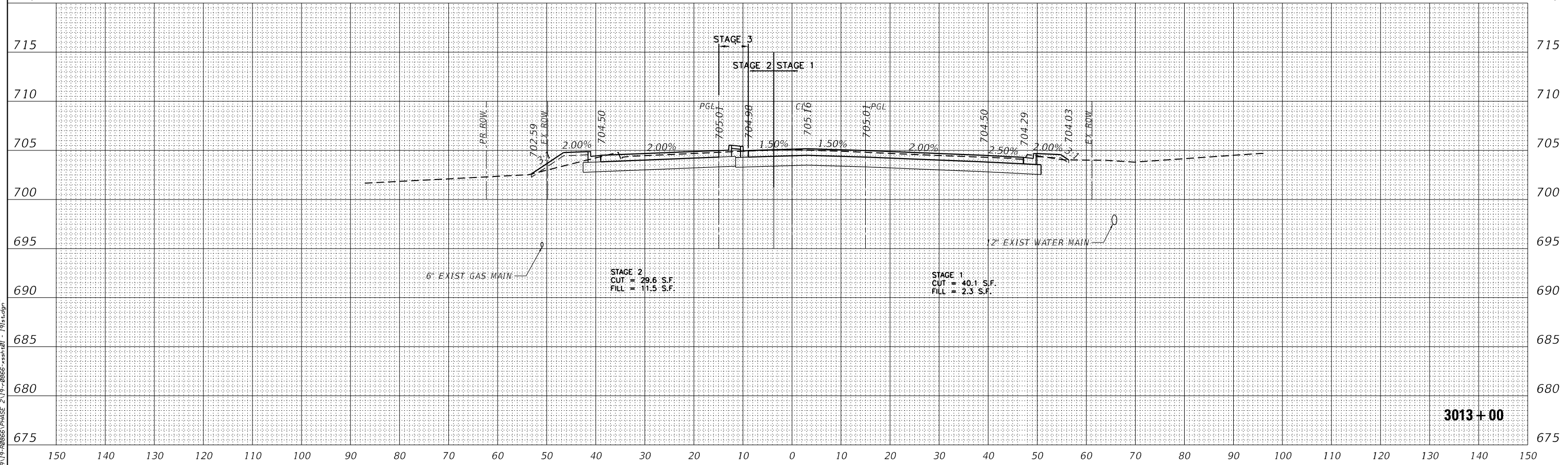
SCALE: 1"=20'H@10"V SHEET OF SHEETS STA. TO STA.

F.A.U. RTE.	SECTION	COUNTY	TOTAL SHEETS	SHEET NO.
2755	06-00122-16-FP	WILL	1113	1009
CONTRACT NO.			61G73	
ILLINOIS FED. AID PROJECT				

DATE	
BY	
FINISHED SURVEY	
PLOTTED	
TEMPLATE	
AREAS	
CHECKED	
NO.	

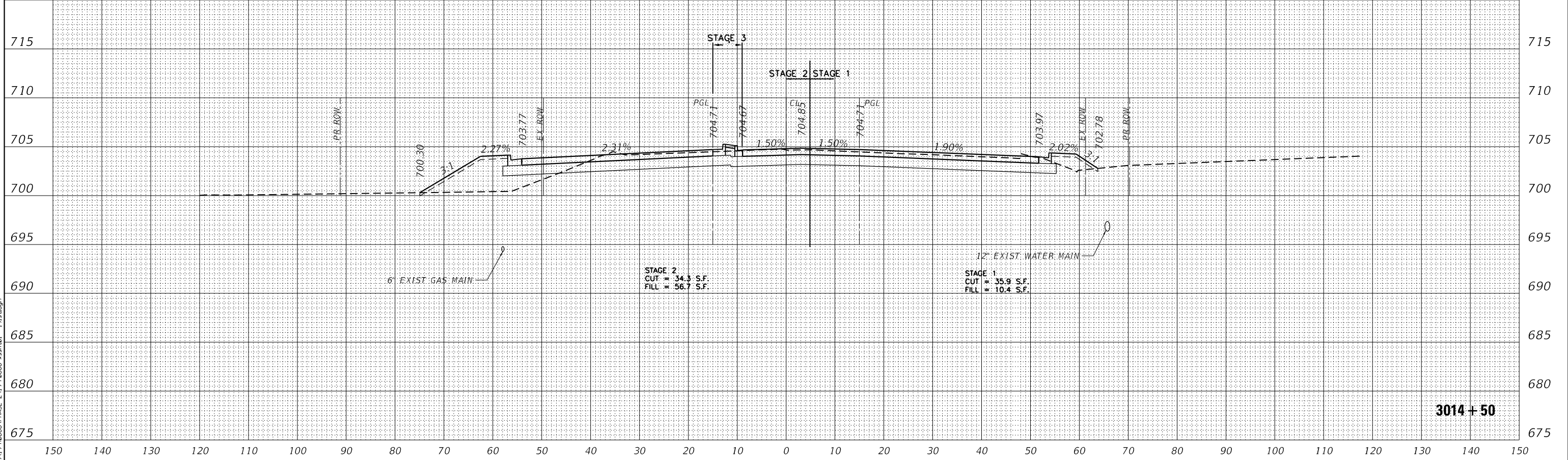
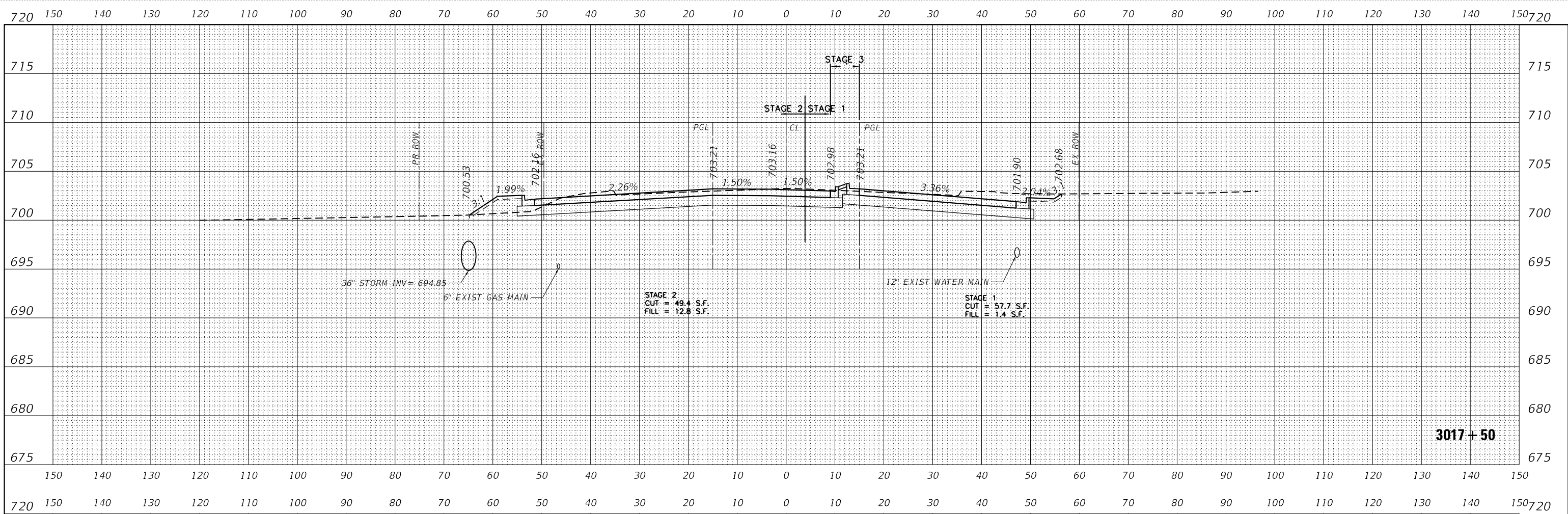


DATE	
BY	
ORIGINAL SURVEY	
PLOTTED	
TEMPLATE	
AREAS	
CHECKED	
NO.	



DATE PLOTTED = 2/26/2021 11:53:05 AM
 PEN TABLE = 002000701-rl-101
 PLOT CONFIG = C:\VDD\TCAD\DDTS\render\101\stage1.dwg
 FILE NAME = P:\2017\17-00006\PHASE 2\17-00006-101.dwg


	USER NAME = untitled	DESIGNED - EA	REVISED -	WILL COUNTY DIVISION OF TRANSPORTATION	80TH AVENUE ROADWAY RECONSTRUCTION CROSS SECTIONS - 191ST STREET	F.A.U. RT.E. = 2755	SECTION = 06-00122-16-FP	COUNTY = WILL	TOTAL SHEETS = 1113	SHEET NO. = 1013
	PLOT SCALE = 240.0000' / ft.	CHECKED - EA	REVISED -			SCALE: 1"=20'H@10'V	SHEET OF SHEETS	STA. TO STA.	CONTRACT NO. 61G73	
	PLOT DATE = 2/26/2021	DATE - 11/23/2020	REVISED -			ILLINOIS FED. AID PROJECT				



DATE	
BY	
FINISHED SURVEY	
NOTED	
PLOTTED	
AREAS CHECKED	
NO.	

DATE	
BY	
ORIGINAL SURVEY	
NOTED	
PLOTTED	
AREAS CHECKED	
NO.	

DATE PLOTTED = 2/26/2021 11:53:06 AM
 PEN TABLE = 002000701-rl-101
 PLOT CONFIG = C:\VDD\TCAD\DDTS\render\vg\100\p\1113101665.dwg
 FILE NAME = P:\2017\1113101665\PHASE 2\1113-0606-rssr.dwg - 1113.dwg



USER NAME =	untitled
PLOT SCALE =	248.0000' / ft.
PLOT DATE =	2/26/2021

DESIGNED -	EA
DRAWN -	KWM
CHECKED -	EA
DATE -	11/23/2020

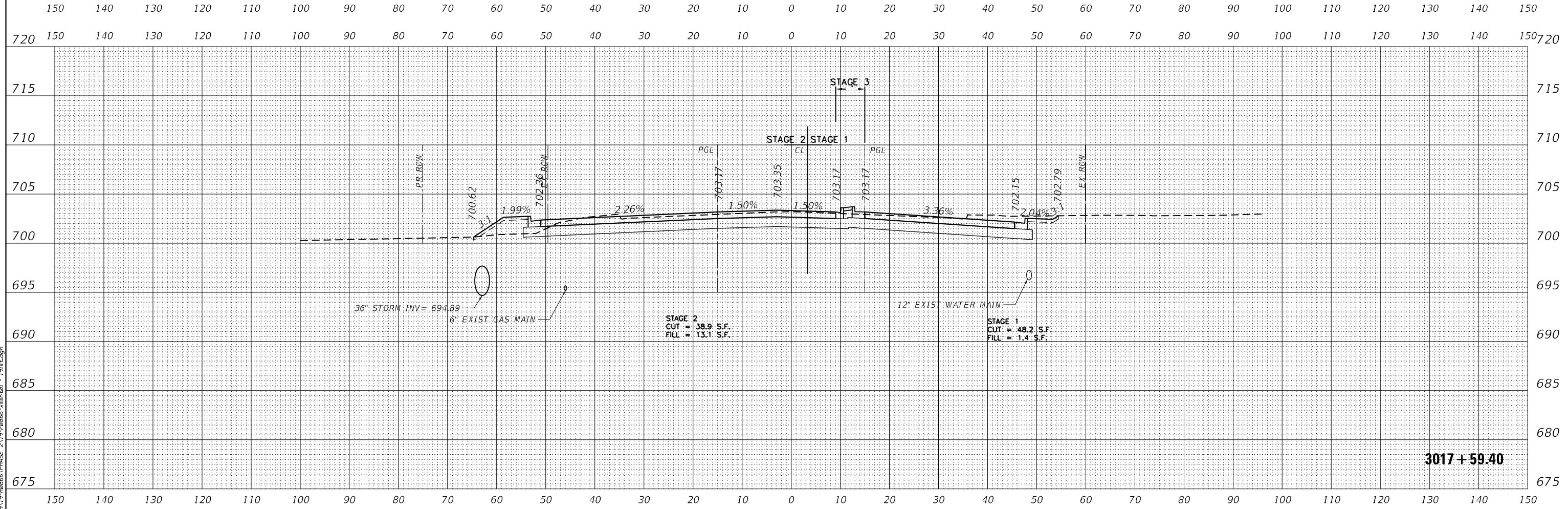
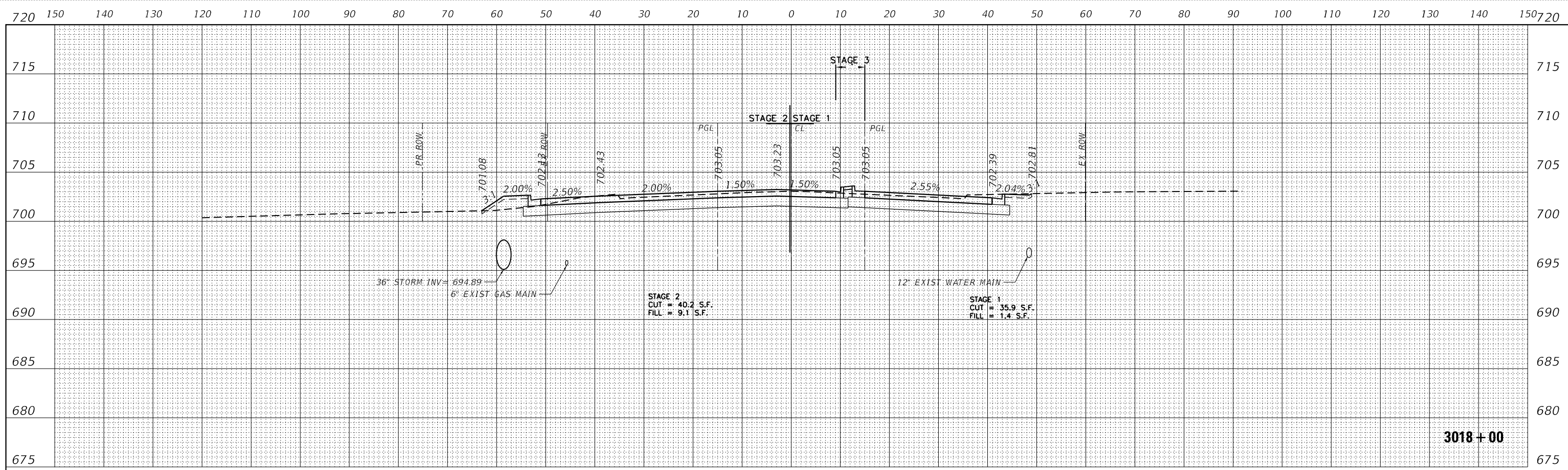
REVISED -	
REVISED -	
REVISED -	
REVISED -	

**WILL COUNTY
 DIVISION OF TRANSPORTATION**

**80TH AVENUE ROADWAY RECONSTRUCTION
 CROSS SECTIONS - 191ST STREET**

SCALE: 1"=20'H:10"V SHEET OF SHEETS STA. TO STA.

F.A.U. RT.E.	SECTION	COUNTY	TOTAL SHEETS	SHEET NO.
2755	06-00122-16-FP	WILL	1113	1016
				CONTRACT NO. 61G73
ILLINOIS FED. AID PROJECT				



DATE	
BY	
FINISHED SURVEY	
NOTED SURVEY	
PLATTED SURVEY	
AREAS CHECKED	

DATE	
BY	
ORIGINAL SURVEY	
NOTED SURVEY	
PLATTED SURVEY	
AREAS CHECKED	

DATE PLOTTED = 2/26/2021 11:59:06 AM
 PEN TABLE = 002000701-rl-101
 PLOT CONFIG = C:\VDD\TCAD\DDTS\render\19111011.dwg
 FILE NAME = P:\2017\19110006\PHASE 2\1911-2006-1911.dwg



USER NAME =	untitled
DESIGNED -	EA
DRAWN -	KWM
CHECKED -	EA
DATE -	11/23/2020
REVISIONS	
REVISED -	
REVISED -	
REVISED -	
REVISED -	

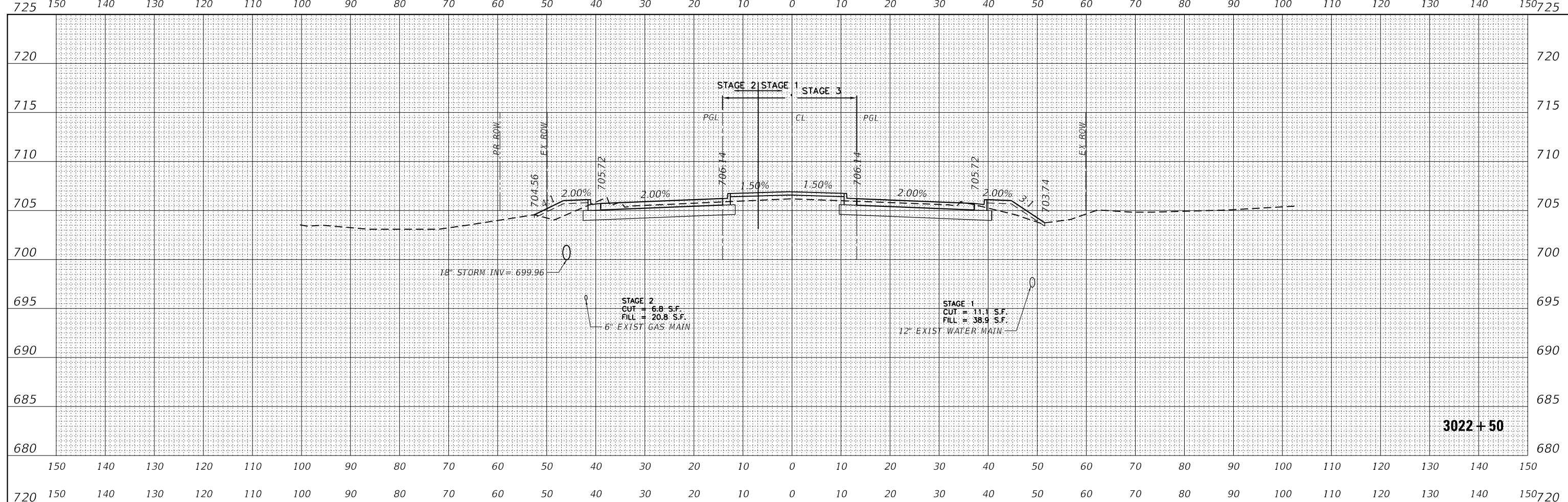
**WILL COUNTY
DIVISION OF TRANSPORTATION**

**80TH AVENUE ROADWAY RECONSTRUCTION
CROSS SECTIONS - 191ST STREET**

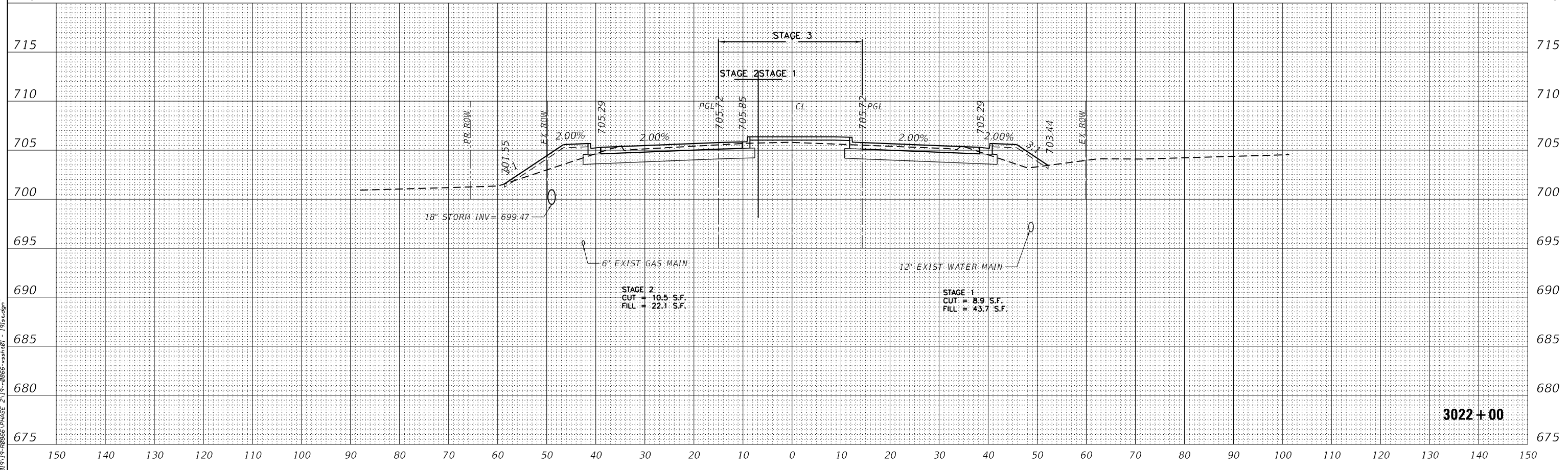
SCALE: 1"=20'H@10'V SHEET OF SHEETS STA. TO STA.

F.A.U. RTE.	SECTION	COUNTY	TOTAL SHEETS	SHEET NO.
2755	06-00122-16-FP	WILL	1113	1017
CONTRACT NO.			61G73	
ILLINOIS FED. AID PROJECT				


DATE	
BY	
FINISHED SURVEY	
PLOTTED TEMPLATE	
NOTE BOOK	
AREAS CHECKED	
NO.	



DATE	
BY	
ORIGINAL SURVEY	
PLOTTED TEMPLATE	
NOTE BOOK	
AREAS CHECKED	
NO.	



DATE PLOTTED = 2/26/2021 11:53:07 AM
 PEN TABLE = 002000701-rl-101
 PLOT CONFIG = C:\VDD\TCAD\DOTS\ender\101\101.ctb
 FILE NAME = P:\2017\17-000005\PHASE 2\17-000005-001.dwg - 171.ctb



USER NAME =	untitled
DESIGNED -	EA
DRAWN -	KWM
CHECKED -	EA
DATE -	11/23/2020
REVISIONS	
REVISED -	
REVISED -	
REVISED -	
REVISED -	

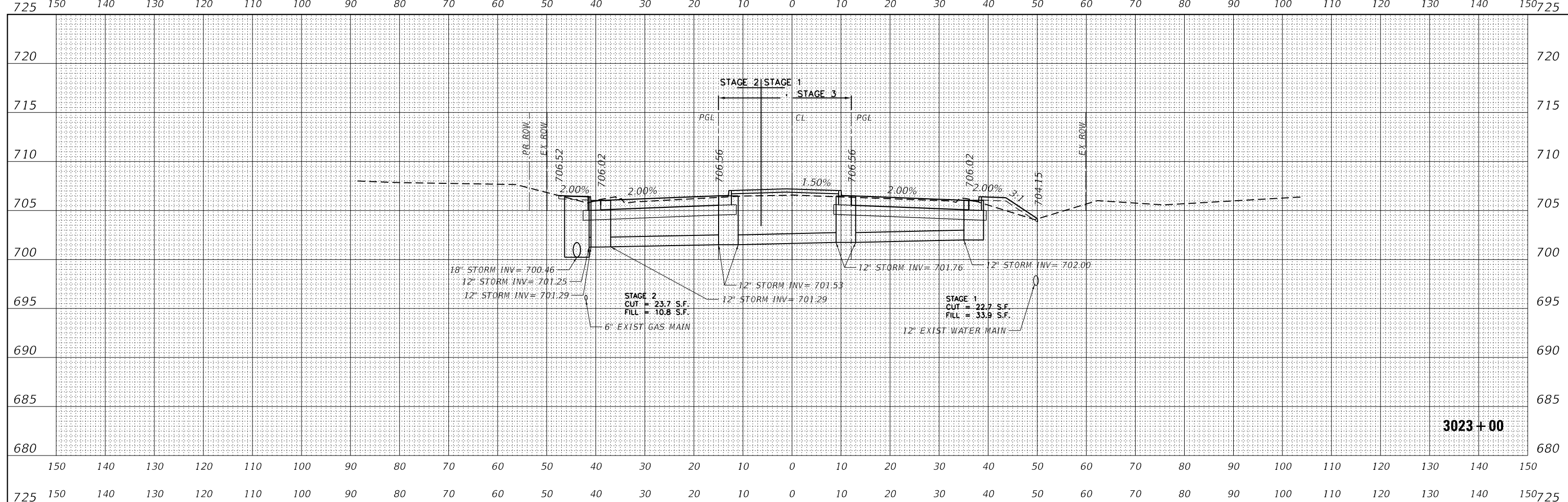
WILL COUNTY
DIVISION OF TRANSPORTATION

80TH AVENUE ROADWAY RECONSTRUCTION
CROSS SECTIONS - 191ST STREET

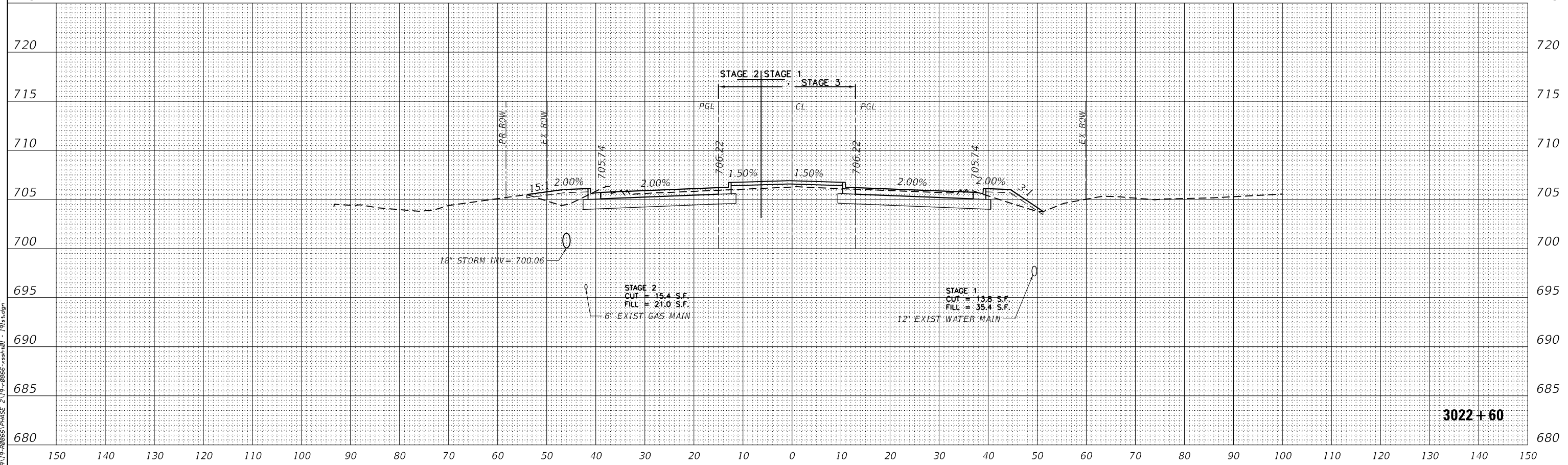
SCALE: 1"=20'H@10"V SHEET OF SHEETS STA. TO STA.

F.A.U. RTE.	SECTION	COUNTY	TOTAL SHEETS	SHEET NO.
2755	06-00122-16-FP	WILL	1113	1023
CONTRACT NO.			61G73	
ILLINOIS FED. AID PROJECT				

DATE	
BY	
FINISHED SURVEY	
PLOTTED	
TEMPLATE	
AREAS	
NO. CHECKED	
NO.	



DATE	
BY	
ORIGINAL SURVEY	
PLOTTED	
TEMPLATE	
AREAS	
NO. CHECKED	
NO.	



DATE PLOTTED = 2/26/2021 11:53:08 AM
 PEN TABLE = 002000701-rl-101
 PLOT CONFIG = C:\VDD\TCAD\DOTS\ender\101\101.ctb
 FILE NAME = P:\2017\17-000005\PHASE 2\17-000005-101-1715.ctb



USER NAME =	untitled
DESIGNED -	EA
DRAWN -	KWM
CHECKED -	EA
DATE -	11/23/2020
REVISED -	
REVISED -	
REVISED -	
REVISED -	

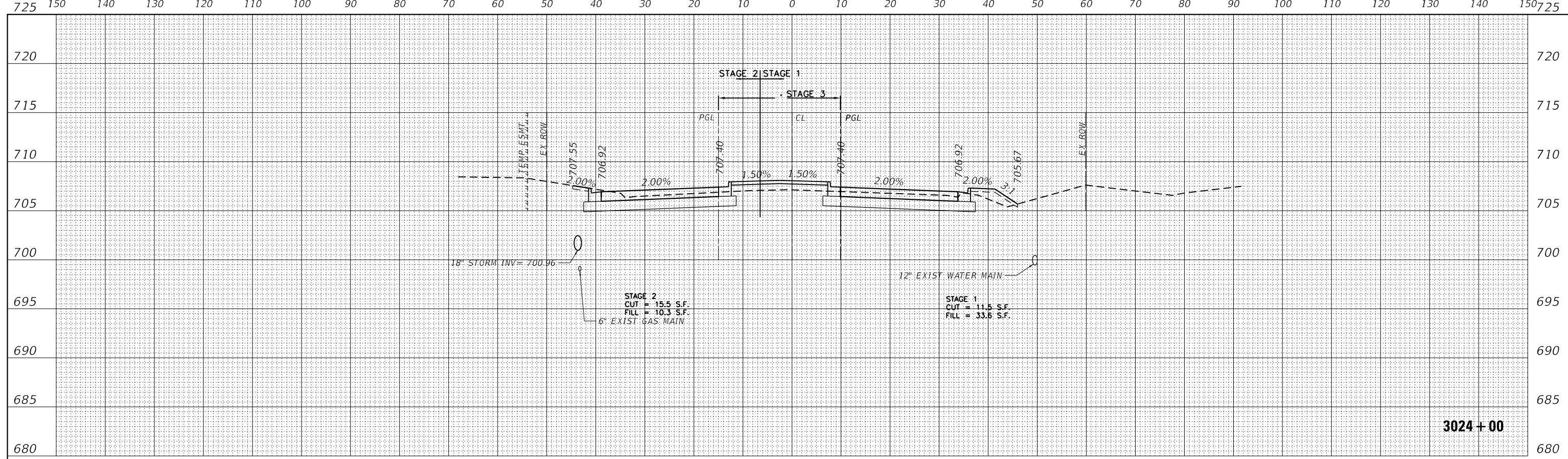
**WILL COUNTY
DIVISION OF TRANSPORTATION**

**80TH AVENUE ROADWAY RECONSTRUCTION
CROSS SECTIONS - 191ST STREET**

SCALE: 1"=20'H@10'V SHEET OF SHEETS STA. TO STA.

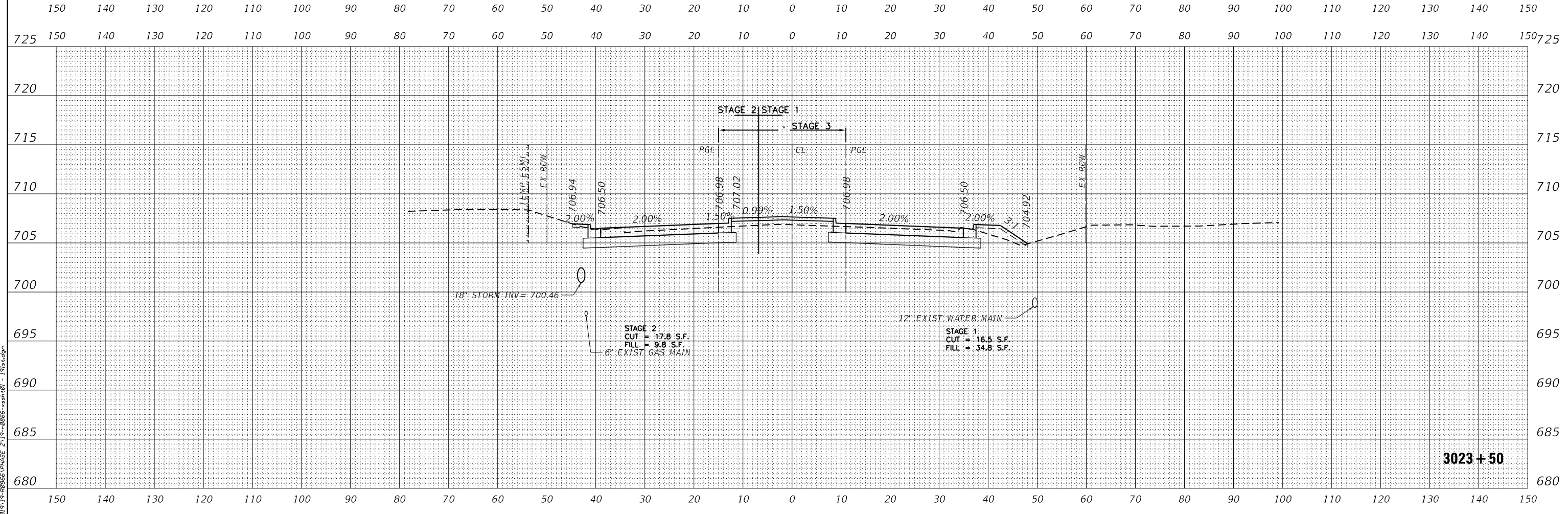
F.A.U. RTE.	SECTION	COUNTY	TOTAL SHEETS	SHEET NO.
2755	06-00122-16-FP	WILL	1113	1024
CONTRACT NO.			61G73	
ILLINOIS FED. AID PROJECT				

DATE	
BY	
FINISHED SURVEY	
PLOTTED	
TEMPLATE	
AREAS	
NOTED	
BOOK	
NO.	




3024+00

DATE	
BY	
ORIGINAL SURVEY	
NOTED	
BOOK	
NO.	



3023+50

DATE PLOTTED = 2/26/2021 11:53:08 AM
 PEN TABLE = 002000701-rl-101
 PLOT CONFIG = C:\VDD\TCAD\DDTS\render\fig\002000701-rl-101.dwg
 FILE NAME = P:\2017\17-00006\PHASE 2\17-00006-ssr.dwg - 1711.dgn



USER NAME =	untitled
DESIGNED -	EA
DRAWN -	KWM
CHECKED -	EA
DATE -	11/23/2020
REVISED -	
REVISED -	
REVISED -	
REVISED -	

WILL COUNTY
 DIVISION OF TRANSPORTATION

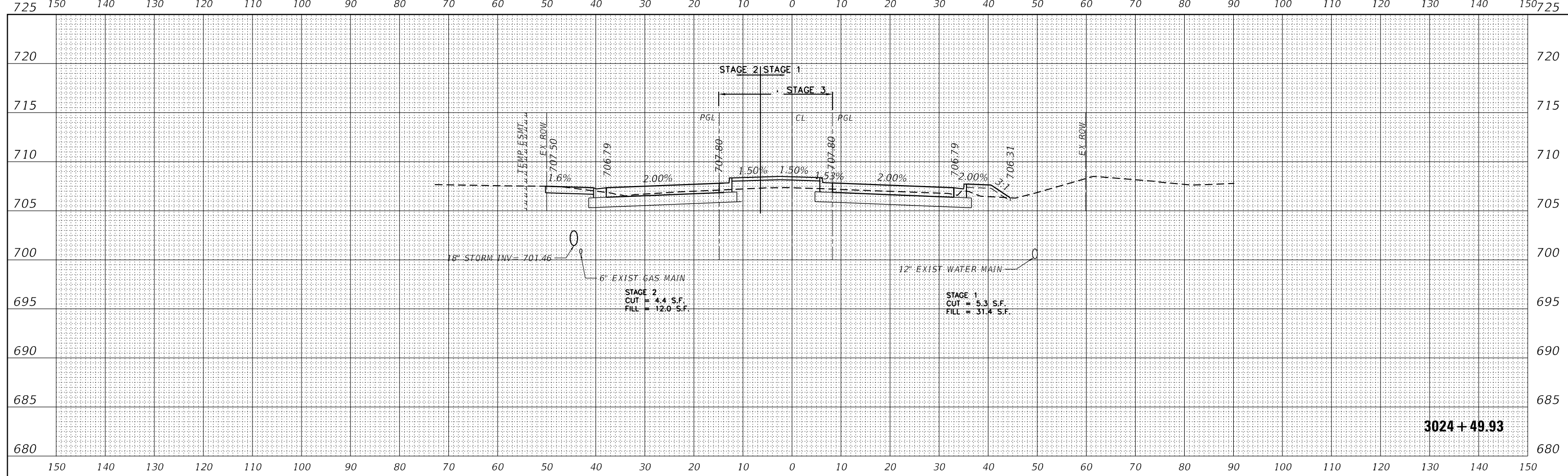
80TH AVENUE ROADWAY RECONSTRUCTION
 CROSS SECTIONS - 191ST STREET

SCALE: 1"=20'H@10'V SHEET OF SHEETS STA. TO STA.

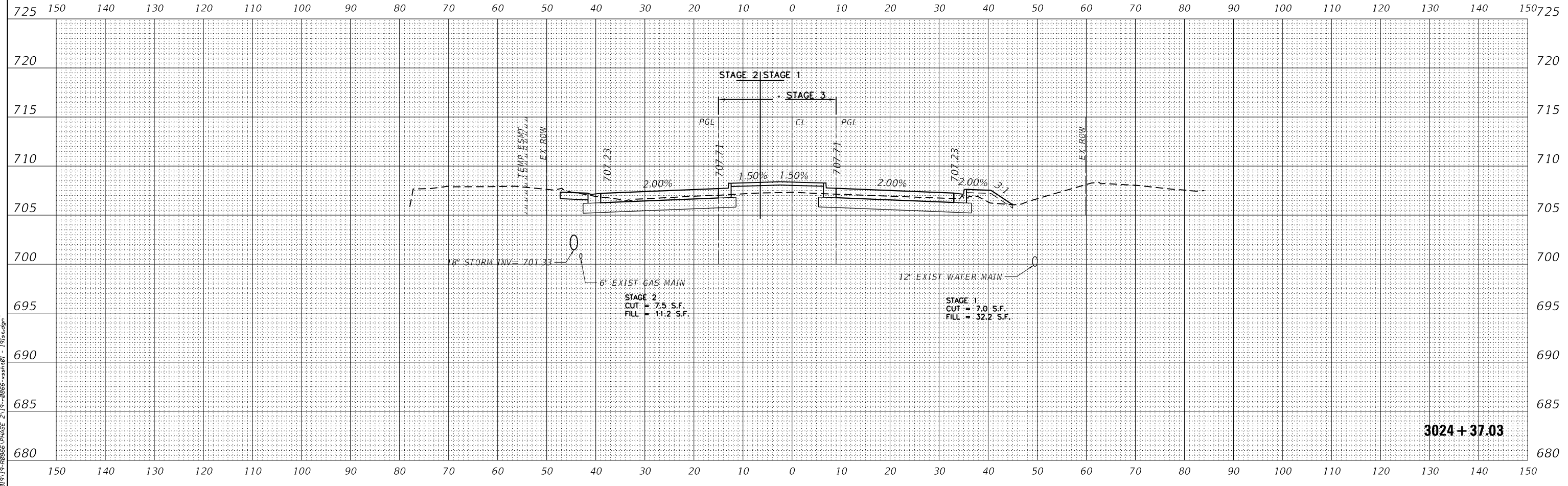
F.A.U. RTE.	SECTION	COUNTY	TOTAL SHEETS	SHEET NO.
2755	06-00122-16-FP	WILL	1113	1025
CONTRACT NO.			61G73	

ILLINOIS FED. AID PROJECT


DATE	
BY	
FINISHED SURVEY	
NOTED SURVEY	
PLOTTED SURVEY	
TEMP. AREAS	
PLATE AREAS	
BOOK AREAS	
CHECKED AREAS	



DATE	
BY	
ORIGINAL SURVEY	
NOTED SURVEY	
PLOTTED SURVEY	
TEMP. AREAS	
PLATE AREAS	
BOOK AREAS	
CHECKED AREAS	



DATE PLOTTED = 2/26/2021 11:53:08 AM
 PEN TABLE = 002000701-rl-101
 PLOT CONFIG = C:\VDD\TCAD\DDTS\render\101\table\101.tbl
 FILE NAME = P:\2019\19-000005\PHASE 2\19-000005-ssr.dwg - 1715.ctb



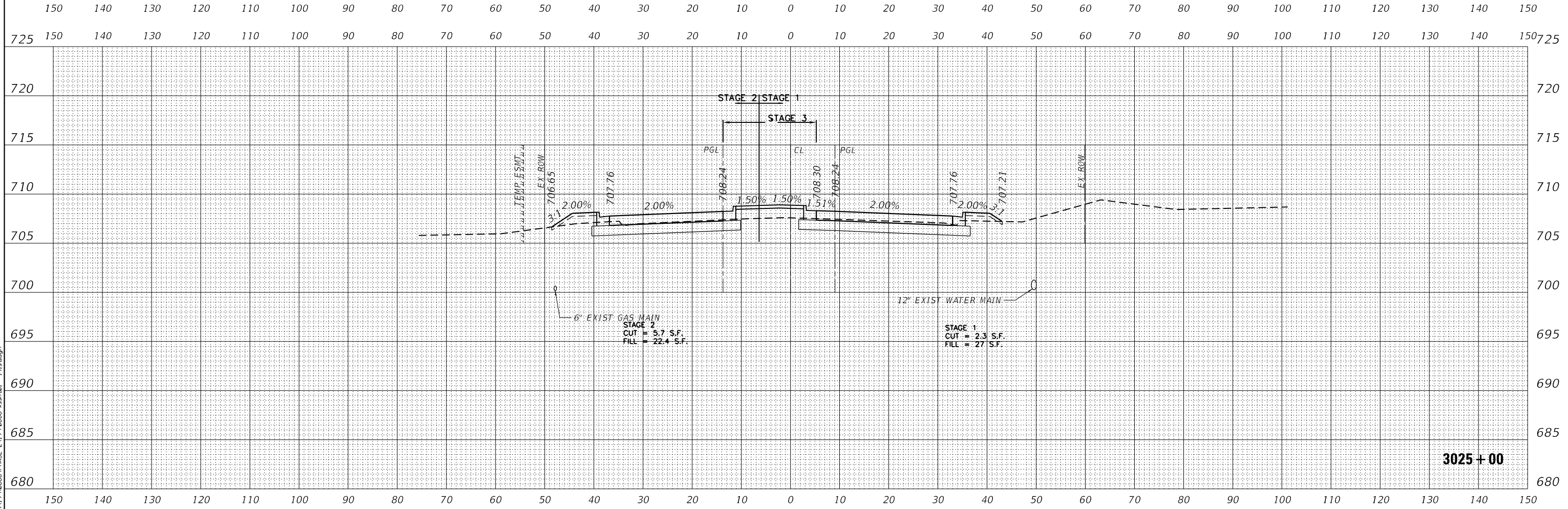
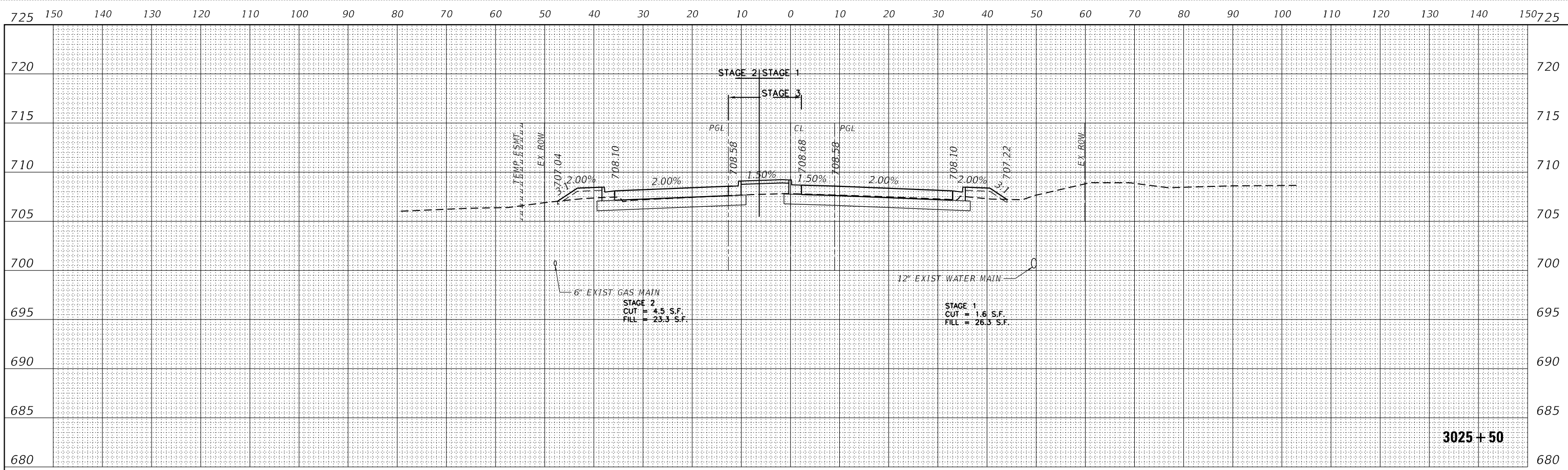
USER NAME =	untitled
DESIGNED -	EA
DRAWN -	KWM
CHECKED -	EA
DATE -	11/23/2020
REVISIONS	
REVISED -	
REVISED -	
REVISED -	
REVISED -	

WILL COUNTY
DIVISION OF TRANSPORTATION

80TH AVENUE ROADWAY RECONSTRUCTION
CROSS SECTIONS - 191ST STREET

F.A.U. RTE.	SECTION	COUNTY	TOTAL SHEETS	SHEET NO.
2755	06-00122-16-FP	WILL	1113	1026
CONTRACT NO.			61G73	
ILLINOIS FED. AID PROJECT				

SCALE: 1"=20'H@10"V SHEET OF SHEETS STA. TO STA.



DATE	
BY	
FINISHED SURVEY	
PLOTTED	
TEMPLATE	
AREAS	
AREAS CHECKED	
NO.	

DATE	
BY	
ORIGINAL SURVEY	
PLOTTED	
TEMPLATE	
AREAS	
AREAS CHECKED	
NO.	

DATE PLOTTED = 2/26/2021 11:53:08 AM
 PEN TABLE = 002000701-rl-101
 PLOT CONFIG = C:\VDD\TCAD\DDTS\render\101\101.ctb
 FILE NAME = P:\2017\17-00006\PHASE 2\17-00006-101.dwg



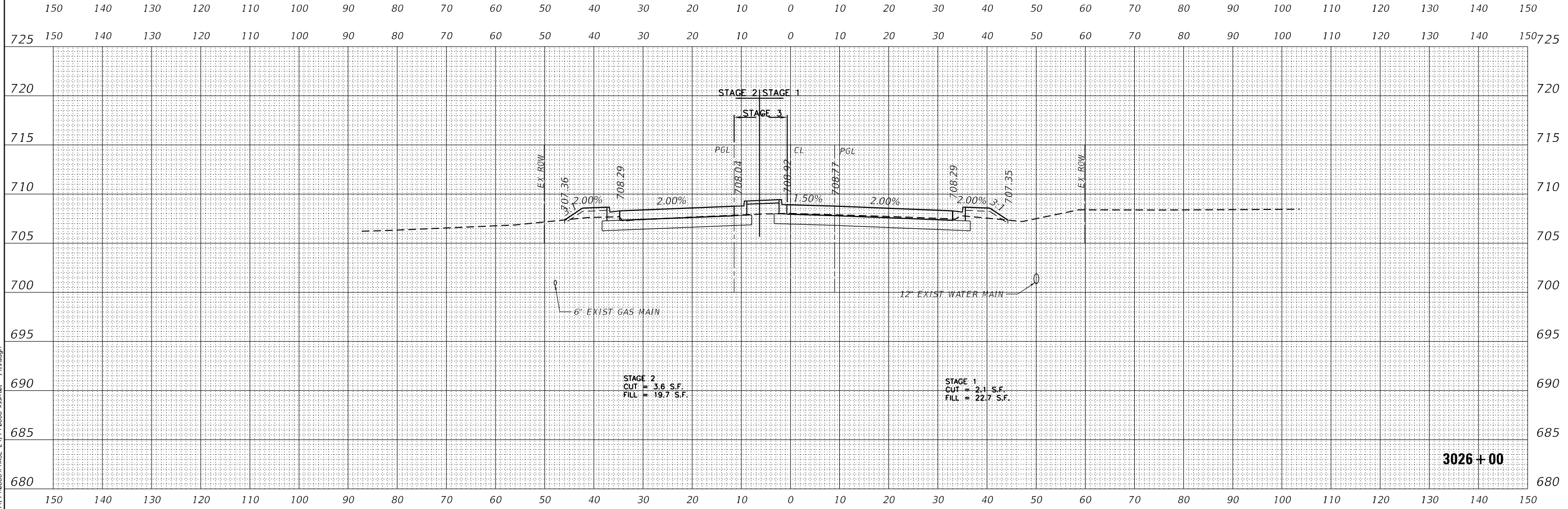
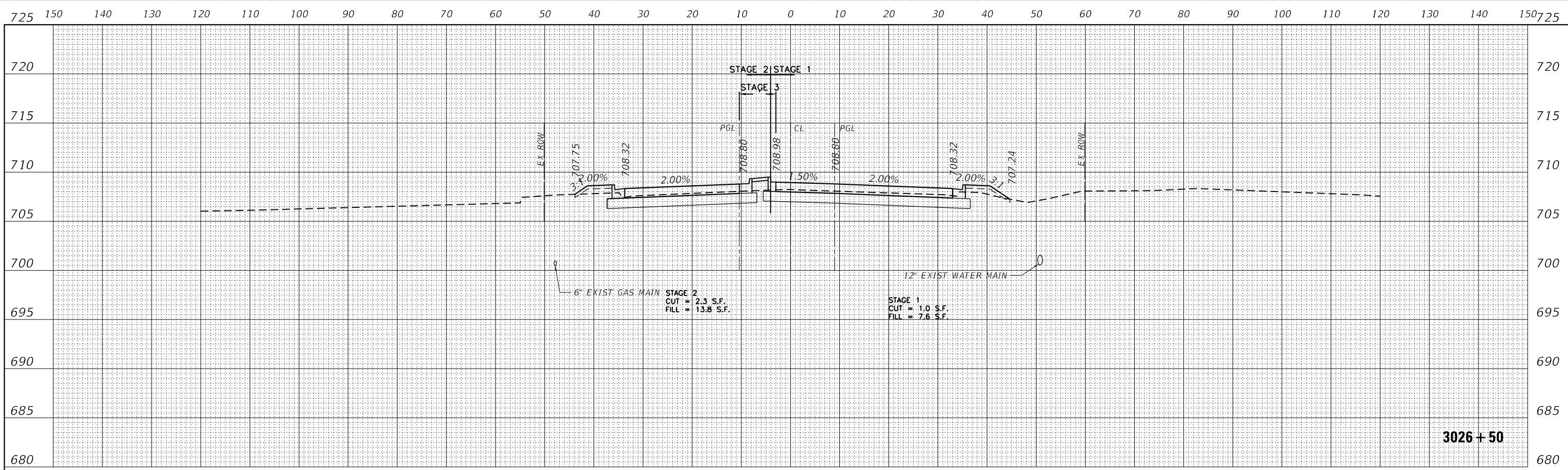
USER NAME =	untitled
DESIGNED -	EA
DRAWN -	KWM
CHECKED -	EA
DATE -	11/23/2020
REVISIONS	
REVISED -	
REVISED -	
REVISED -	
REVISED -	

WILL COUNTY
DIVISION OF TRANSPORTATION

80TH AVENUE ROADWAY RECONSTRUCTION
CROSS SECTIONS - 191ST STREET

SCALE: 1"=20'H@10"V SHEET OF SHEETS STA. TO STA.

F.A.U. RTE.	SECTION	COUNTY	TOTAL SHEETS	SHEET NO.
2755	06-00122-16-FP	WILL	1113	1027
CONTRACT NO.			61G73	
ILLINOIS FED. AID PROJECT				



DATE	
BY	
FINISHED SURVEY	
PLOTTED	
TEMPLATE	
AREAS	
AREAS CHECKED	
NO.	

DATE	
BY	
ORIGINAL SURVEY	
PLOTTED	
TEMPLATE	
AREAS	
AREAS CHECKED	
NO.	

DATE PLOTTED = 2/26/2021 11:53:09 AM
 PEN TABLE = 002000701-rl-101
 PLOT CONFIG = C:\VDD\TCAD\DDTS\render\101\101.ctb
 FILE NAME = P:\2019\19-000005\PHASE 2\19-000005-001.dwg - 1715.ctb



USER NAME =	untitled
DESIGNED -	EA
DRAWN -	KWM
CHECKED -	EA
DATE -	11/23/2020
REVISIONS	
REVISED -	
REVISED -	
REVISED -	
REVISED -	

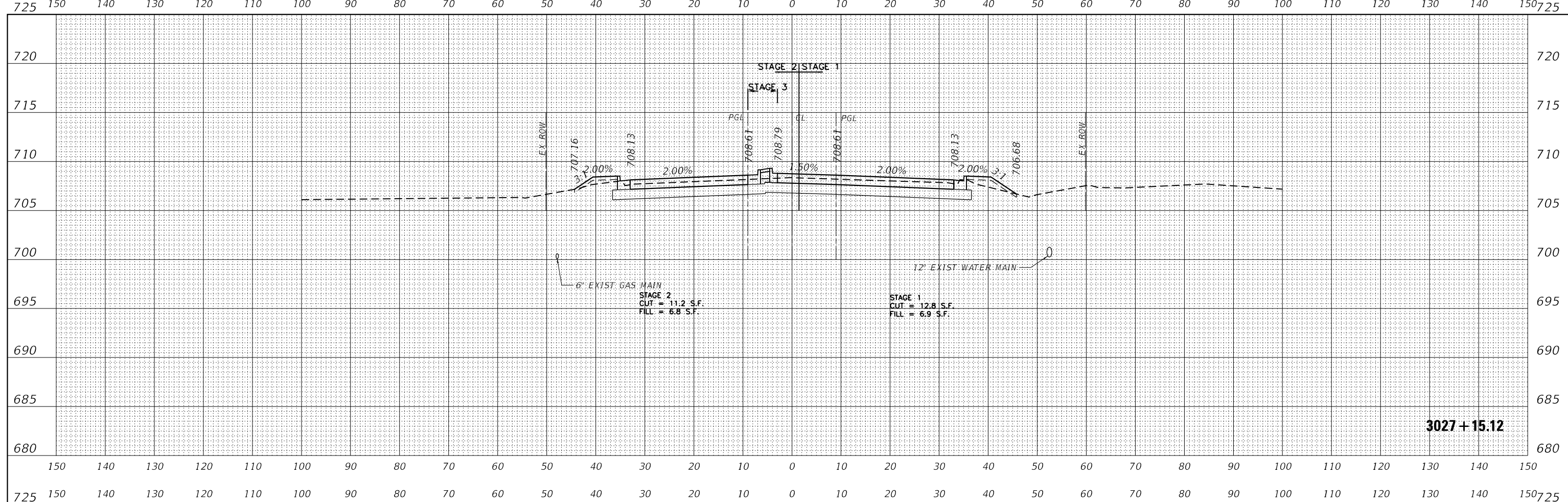
WILL COUNTY
DIVISION OF TRANSPORTATION

80TH AVENUE ROADWAY RECONSTRUCTION
CROSS SECTIONS - 191ST STREET

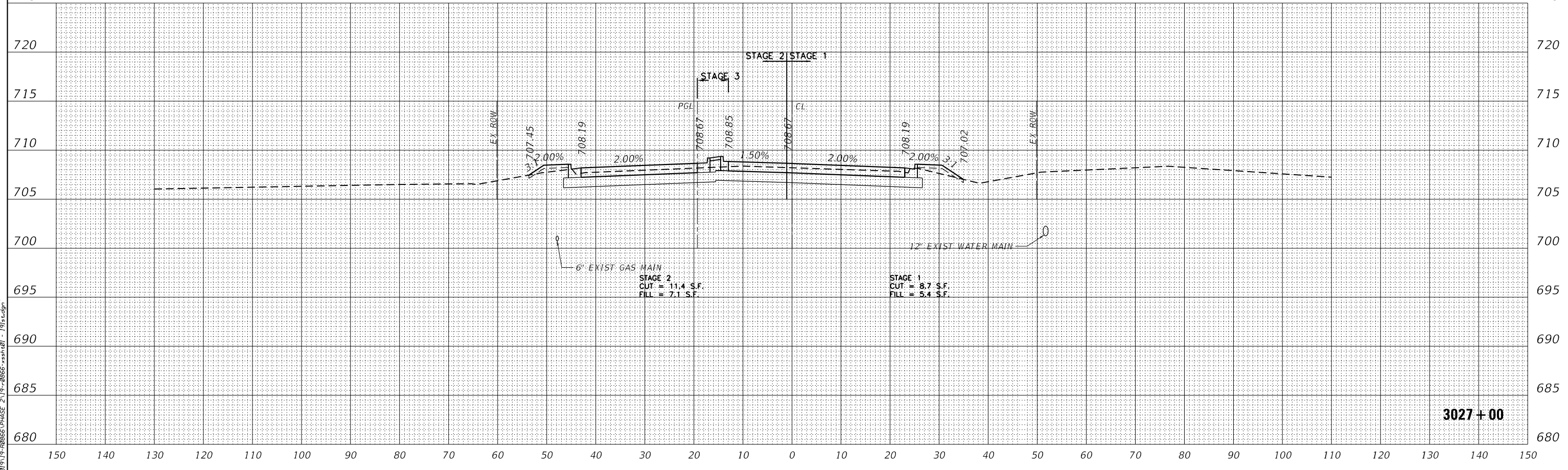
SCALE: 1"=20'H@10"V SHEET OF SHEETS STA. TO STA.

F.A.U. RTE.	SECTION	COUNTY	TOTAL SHEETS	SHEET NO.
2755	06-00122-16-FP	WILL	1113	1028
CONTRACT NO.			61G73	
ILLINOIS FED. AID PROJECT				


DATE	
BY	
FINISHED SURVEY	
PLOTTED TEMPLATE	
NOTE BOOK	
AREAS CHECKED	
AREAS CHECKED	



DATE	
BY	
ORIGINAL SURVEY	
PLOTTED TEMPLATE	
NOTE BOOK	
AREAS CHECKED	
AREAS CHECKED	



DATE PLOTTED = 2/26/2021 11:53:09 AM
 PEN TABLE = 002000701-rl-101
 PLOT CONFIG = C:\VDD\TCAD\DDTS\ender\101\101.dwg
 FILE NAME = P:\2017\17-000005\PHASE 2\17-000005-101.dwg



USER NAME =	untitled
DESIGNED -	EA
DRAWN -	KWM
CHECKED -	EA
DATE -	11/23/2020
REVISIONS	
REVISED -	
REVISED -	
REVISED -	

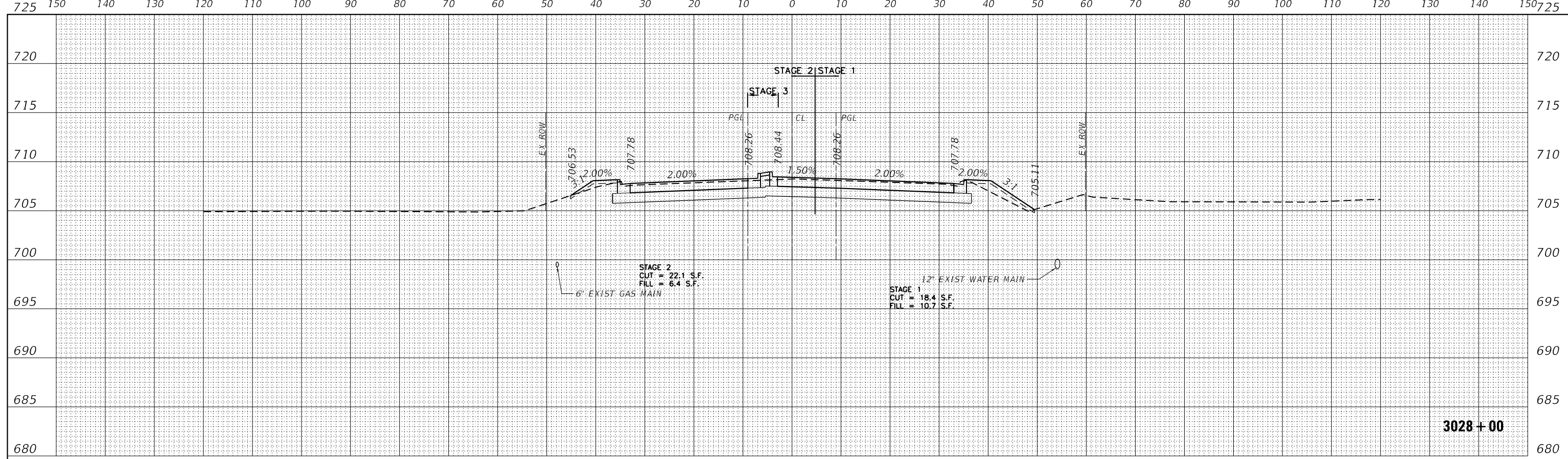
WILL COUNTY
DIVISION OF TRANSPORTATION

80TH AVENUE ROADWAY RECONSTRUCTION
CROSS SECTIONS - 191ST STREET

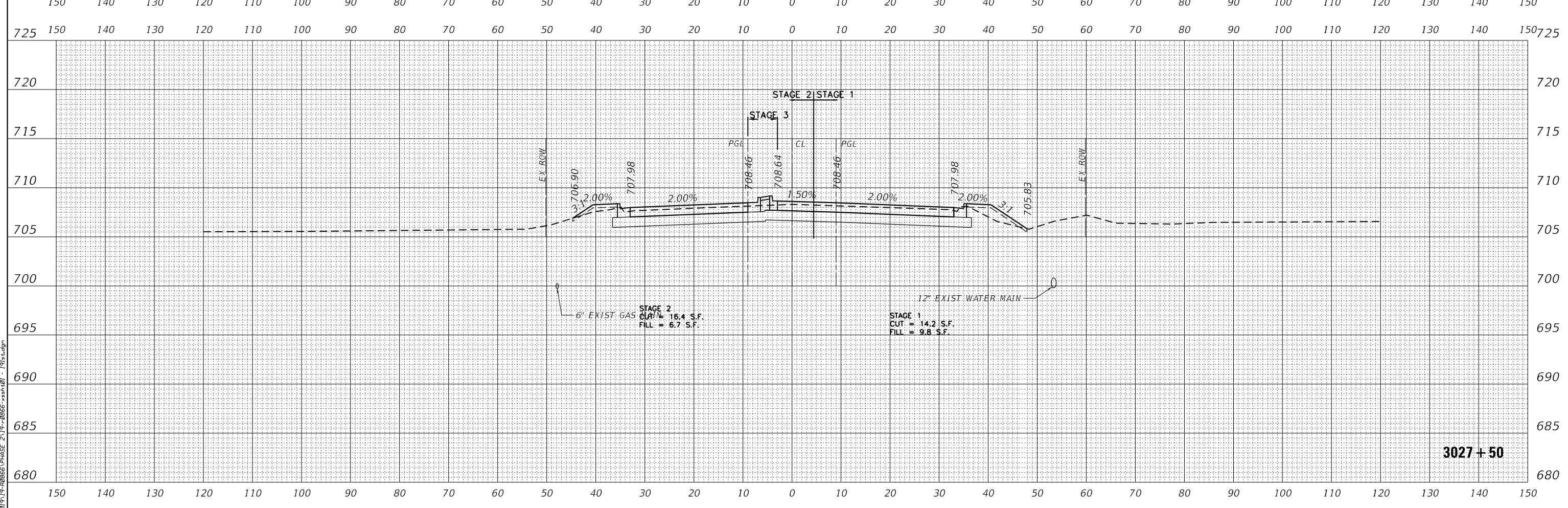
SCALE: 1"=20'H@10'V SHEET OF SHEETS STA. TO STA.

F.A.U. RTE.	SECTION	COUNTY	TOTAL SHEETS	SHEET NO.
2755	06-00122-16-FP	WILL	1113	1029
CONTRACT NO.			61G73	
ILLINOIS FED. AID PROJECT				


DATE	
BY	
FINISHED SURVEY	
PLOTTED TEMPLATE	
NOTE BOOK	
AREAS CHECKED	
NO.	



DATE	
BY	
ORIGINAL SURVEY	
PLOTTED TEMPLATE	
NOTE BOOK	
AREAS CHECKED	
NO.	



DATE PLOTTED = 2/26/2021 11:53:09 AM
 PEN TABLE = 002000701-rl-101
 PLOT CONFIG = C:\VDD\TCAD\DDTS\render\101\101.ctb
 FILE NAME = P:\2017\17-000005\PHASE 2\17-000005-101-1715.ctb



USER NAME =	untitled
DESIGNED -	EA
DRAWN -	KWM
CHECKED -	EA
DATE -	11/23/2020
REVISIONS	
REVISED -	
REVISED -	
REVISED -	
REVISED -	

WILL COUNTY
DIVISION OF TRANSPORTATION

80TH AVENUE ROADWAY RECONSTRUCTION
CROSS SECTIONS - 191ST STREET


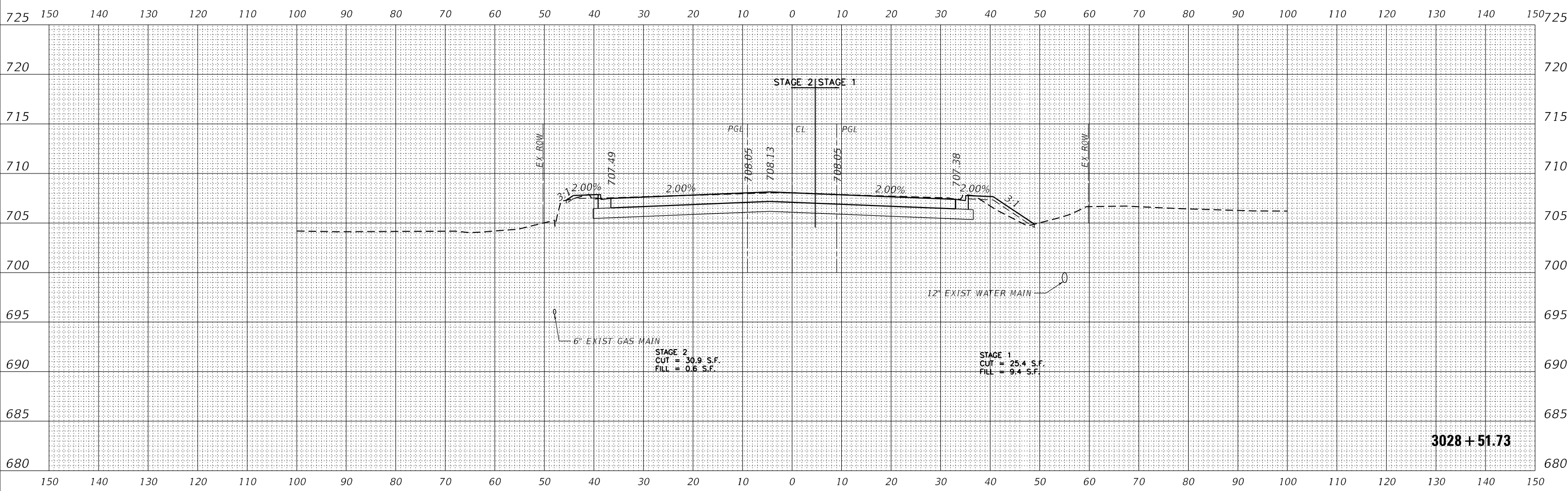
SCALE: 1"=20'H@10"V SHEET OF SHEETS STA. TO STA.

F.A.U. RT.E.	SECTION	COUNTY	TOTAL SHEETS	SHEET NO.
2755	06-00122-16-FP	WILL	1113	1030
CONTRACT NO.			61G73	
ILLINOIS FED. AID PROJECT				

DATE	
BY	
FINISHED SURVEY	
NOTED SURVEY	
PLOTTED SURVEY	
AREAS CHECKED	
NO.	

DATE	
BY	
ORIGINAL SURVEY	
NOTED SURVEY	
PLOTTED SURVEY	
AREAS CHECKED	
NO.	

DATE PLOTTED = 2/26/2021 11:53:09 AM
 PEN TABLE = 002000701-rl-101
 PLOT CONFIG = C:\VDD\TCAD\DOTS\ender\101\101.dwg
 FILE NAME = P:\2017\17-000005\PHASE 2\17-000005-1715.dwg



USER NAME =	untitled
DESIGNED -	EA
DRAWN -	KWM
CHECKED -	EA
DATE -	11/23/2020
REVISIONS	
REVISED -	
REVISED -	
REVISED -	

**WILL COUNTY
DIVISION OF TRANSPORTATION**

**80TH AVENUE ROADWAY RECONSTRUCTION
CROSS SECTIONS - 191ST STREET**

SCALE: 1"=20'H@10'V SHEET OF SHEETS STA. TO STA.


F.A.U. RTE.	SECTION	COUNTY	TOTAL SHEETS	SHEET NO.
2755	06-00122-16-FP	WILL	1113	1031
CONTRACT NO.			61G73	
ILLINOIS FED. AID PROJECT				


DATE	
BY	
SURVEYED	
PLOTTED	
TEMPLATE	
AREAS CHECKED	
FINAL SURVEY	
NOTE BOOK	
NO.	


DATE	
BY	
SURVEYED	
PLOTTED	
TEMPLATE	
AREAS CHECKED	
ORIGINAL SURVEY	
NOTE BOOK	
NO.	

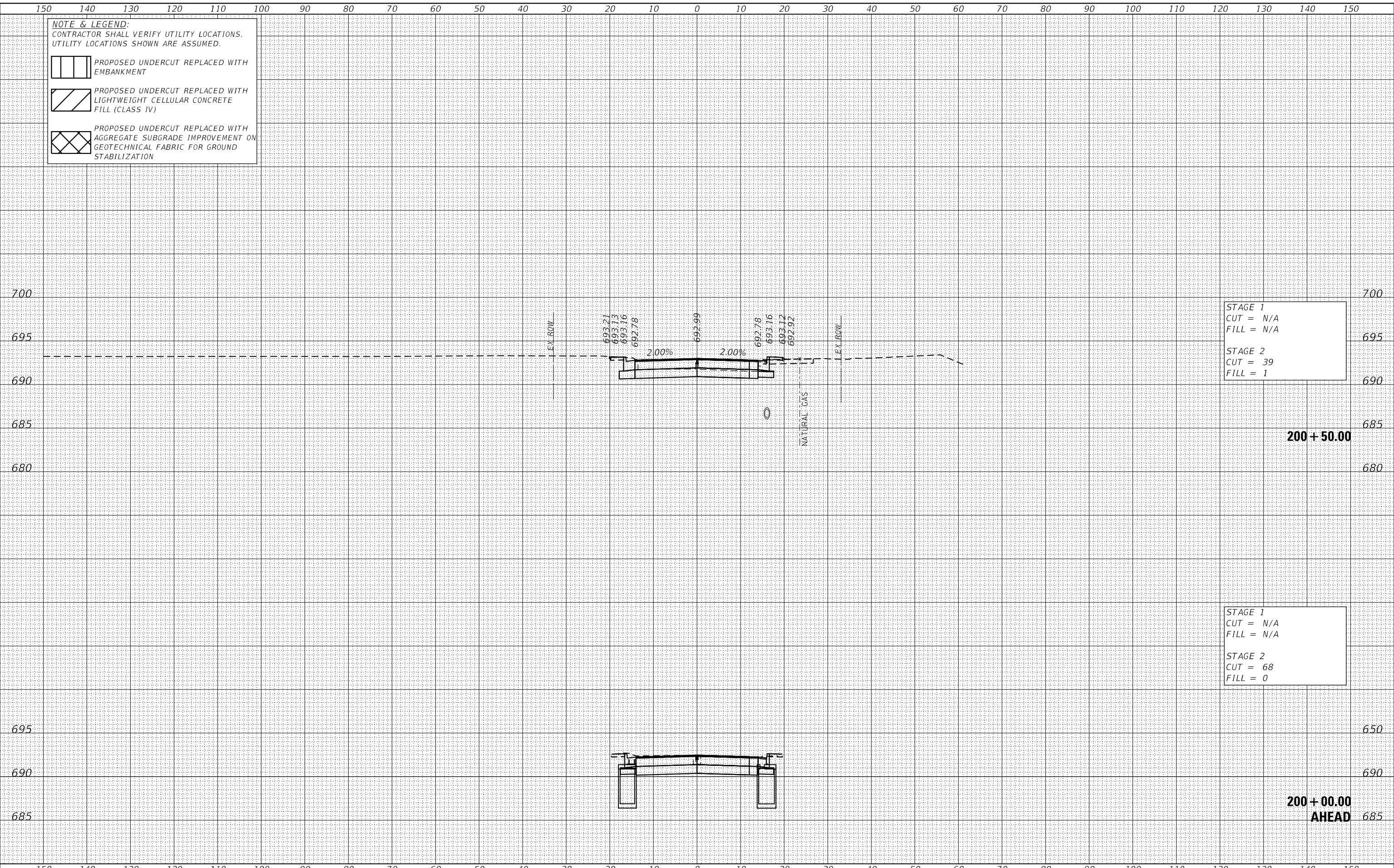
DATE PLOTTED = 3/10/2021 2:57:31 PM
 PEN TABLE = R:\Proj\0020887\0\10020887.dwg
 PLOT CONFIG = CG-PDF.plt
 MODEL: S:\DELTA\ME5
 FILE NAME: R:\Proj\0020887\0\10020887.dwg

NOTE & LEGEND:
 CONTRACTOR SHALL VERIFY UTILITY LOCATIONS.
 UTILITY LOCATIONS SHOWN ARE ASSUMED.

 PROPOSED UNDERCUT REPLACED WITH EMBANKMENT

 PROPOSED UNDERCUT REPLACED WITH LIGHTWEIGHT CELLULAR CONCRETE FILL (CLASS IV)

 PROPOSED UNDERCUT REPLACED WITH AGGREGATE SUBGRADE IMPROVEMENT ON GEOTECHNICAL FABRIC FOR GROUND STABILIZATION



STAGE 1
 CUT = N/A
 FILL = N/A

STAGE 2
 CUT = 39
 FILL = 1

STAGE 1
 CUT = N/A
 FILL = N/A

STAGE 2
 CUT = 68
 FILL = 0

CiorbaGroup
 8725 W. Higgins Rd, Ste 600, Chicago, IL 60631
 P 773.775.4009 | www.ciorba.com

USER NAME = Roadway	DESIGNED - JPA	REVISED -
	DRAWN - JPA	REVISED -
PLOT SCALE = 20,0000 ' / in.	CHECKED - DJO	REVISED -
PLOT DATE = 3/10/2021	DATE - 3/3/2021	REVISED -

STATE OF ILLINOIS
 DEPARTMENT OF TRANSPORTATION

80TH AVENUE ROADWAY RECONSTRUCTION
 CROSS SECTIONS - 189TH STREET

SCALE: 1" = 10' SHEET OF SHEETS STA. 200+00.00 TO STA. 200+50.00


F.A.U. RTE.	SECTION	COUNTY	TOTAL SHEETS	SHEET NO.
2755	06-00122-16-FP	WILL	1113	1032
CONTRACT NO.			61G73	
ILLINOIS		FED. AID PROJECT		


DATE	
BY	
SURVEYED	
PLOTTED	
TEMPLATE	
AREAS	
CHECKED	
FINAL SURVEY	
NOTE BOOK	
NO.	
AREAS CHECKED	


DATE	
BY	
SURVEYED	
PLOTTED	
TEMPLATE	
AREAS	
CHECKED	
ORIGINAL SURVEY	
NOTE BOOK	
NO.	
AREAS CHECKED	


DATE PLOTTED = 3/10/2021 2:57:31 PM
 PEN TABLE = R:\P\010020887\010020887\01.dwg
 PLOT CONFIG = CG-PDF.plt
 MODEL: S:\MODEL\MAMES
 FILE NAME: R:\P\010020887\01\Design\Sections\010020887_01.dwg

NOTE & LEGEND:
 CONTRACTOR SHALL VERIFY UTILITY LOCATIONS.
 UTILITY LOCATIONS SHOWN ARE ASSUMED.

 PROPOSED UNDERCUT REPLACED WITH EMBANKMENT


 PROPOSED UNDERCUT REPLACED WITH LIGHTWEIGHT CELLULAR CONCRETE FILL (CLASS IV)

 PROPOSED UNDERCUT REPLACED WITH AGGREGATE SUBGRADE IMPROVEMENT ON GEOTECHNICAL FABRIC FOR GROUND STABILIZATION



STAGE 1
 CUT = N/A
 FILL = N/A

STAGE 2
 CUT = 41
 FILL = 0


 8725 W. Higgins Rd, Ste 600, Chicago, IL 60631 P 773.775.4009 www.ciorba.com	USER NAME = Roadway DESIGNED - JPA DRAWN - JPA CHECKED - DJO DATE - 3/3/2021	REVISED - REVISED - REVISED - REVISED -	STATE OF ILLINOIS DEPARTMENT OF TRANSPORTATION	80TH AVENUE ROADWAY RECONSTRUCTION CROSS SECTIONS - 189TH STREET	F.A.U. RTE. = 2755 SECTION = 06-00122-16-FP COUNTY = WILL CONTRACT NO. = 61G73	SCALE: 1" = 10' SHEET OF SHEETS STA. 200+60.00 TO STA. 200+60.00	TOTAL SHEETS = 1113 SHEET NO. = 1033
	ILLINOIS FED. AID PROJECT						


DATE	
BY	
SURVEYED	
PLOTTED	
TEMPLATE	
AREAS CHECKED	
FINAL SURVEY	
NOTE BOOK	
NO.	
AREAS CHECKED	


DATE	
BY	
SURVEYED	
PLOTTED	
TEMPLATE	
AREAS CHECKED	
ORIGINAL SURVEY	
NOTE BOOK	
NO.	
AREAS CHECKED	

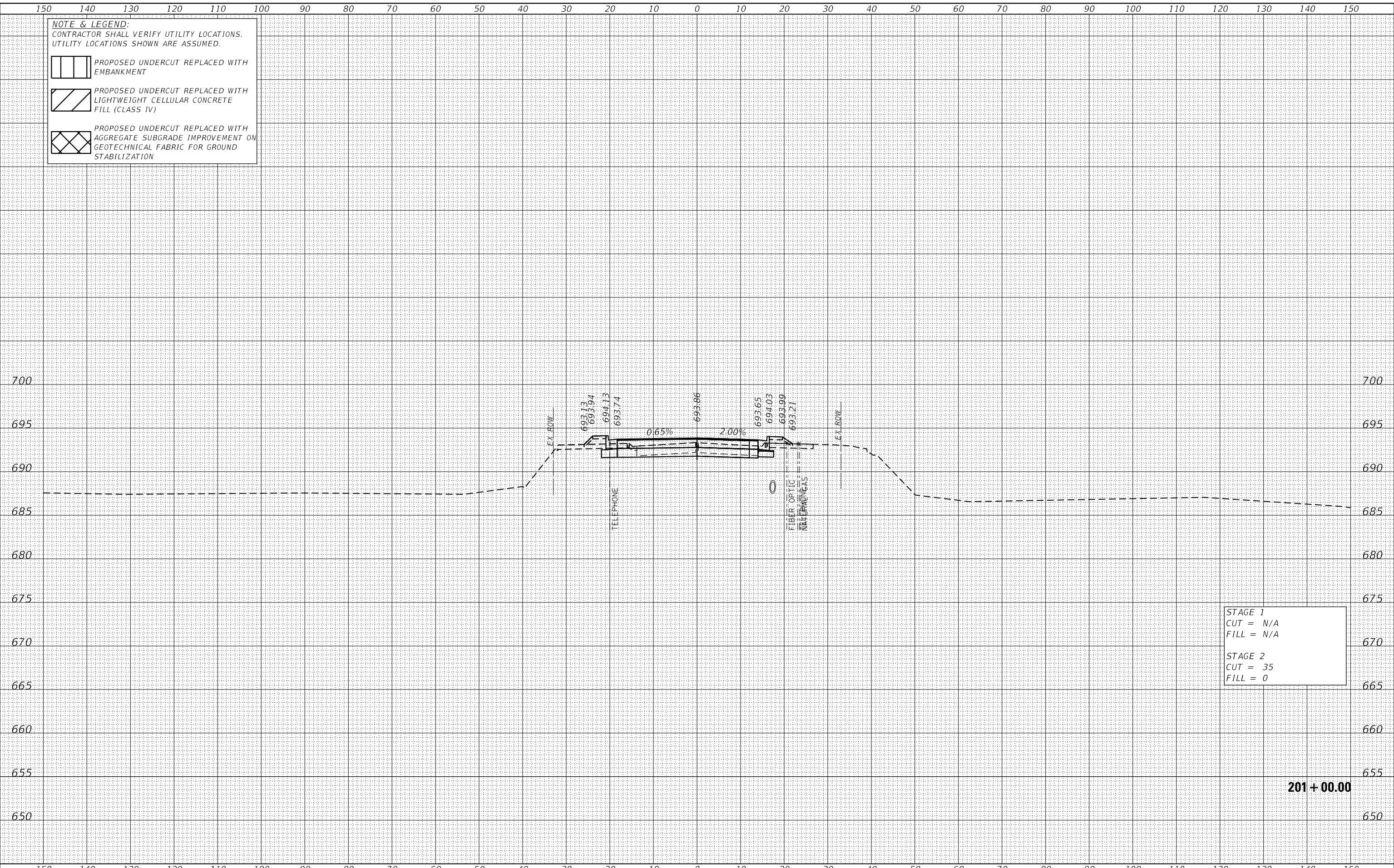
DATE PLOTTED = 3/10/2021 2:57:31 PM
 PEN TABLE = R:\Proj\0020887\0\10020887\01.dwg
 PLOT CONFIG = CG-PDF.plt
 MODEL: S:\DELTA\ME5
 FILE NAME: R:\Proj\0020887\0\10020887\01.dwg

NOTE & LEGEND:
 CONTRACTOR SHALL VERIFY UTILITY LOCATIONS.
 UTILITY LOCATIONS SHOWN ARE ASSUMED.

 PROPOSED UNDERCUT REPLACED WITH EMBANKMENT

 PROPOSED UNDERCUT REPLACED WITH LIGHTWEIGHT CELLULAR CONCRETE FILL (CLASS IV)


 PROPOSED UNDERCUT REPLACED WITH AGGREGATE SUBGRADE IMPROVEMENT ON GEOTECHNICAL FABRIC FOR GROUND STABILIZATION



STAGE 1
 CUT = N/A
 FILL = N/A

STAGE 2
 CUT = 35
 FILL = 0

201 + 00.00


 8725 W. Higgins Rd, Ste 600, Chicago, IL 60631 P 773.775.4009 www.ciorba.com	USER NAME = Roadway DESIGNED - JPA DRAWN - JPA CHECKED - DJO DATE - 3/3/2021	REVISED - REVISED - REVISED - REVISED -	STATE OF ILLINOIS DEPARTMENT OF TRANSPORTATION	80TH AVENUE ROADWAY RECONSTRUCTION CROSS SECTIONS - 189TH STREET	F.A.U. RTE. = 2755 SECTION = 06-00122-16-FP COUNTY = WILL CONTRACT NO. = 61G73	TOTAL SHEETS = 1113 SHEET NO. = 1034
	PLOT SCALE = 20.0000' / in. PLOT DATE = 3/10/2021	SCALE: 1" = 10' SHEET OF SHEETS STA. 201+00.00 TO STA. 201+00.00			ILLINOIS FED. AID PROJECT	


DATE	
BY	
SURVEYED	
PLOTTED	
TEMPLATE	
AREAS	
CHECKED	
FINAL SURVEY	
NOTE BOOK	
NO.	
AREAS CHECKED	


DATE	
BY	
SURVEYED	
PLOTTED	
TEMPLATE	
AREAS	
CHECKED	
ORIGINAL SURVEY	
NOTE BOOK	
NO.	
AREAS CHECKED	

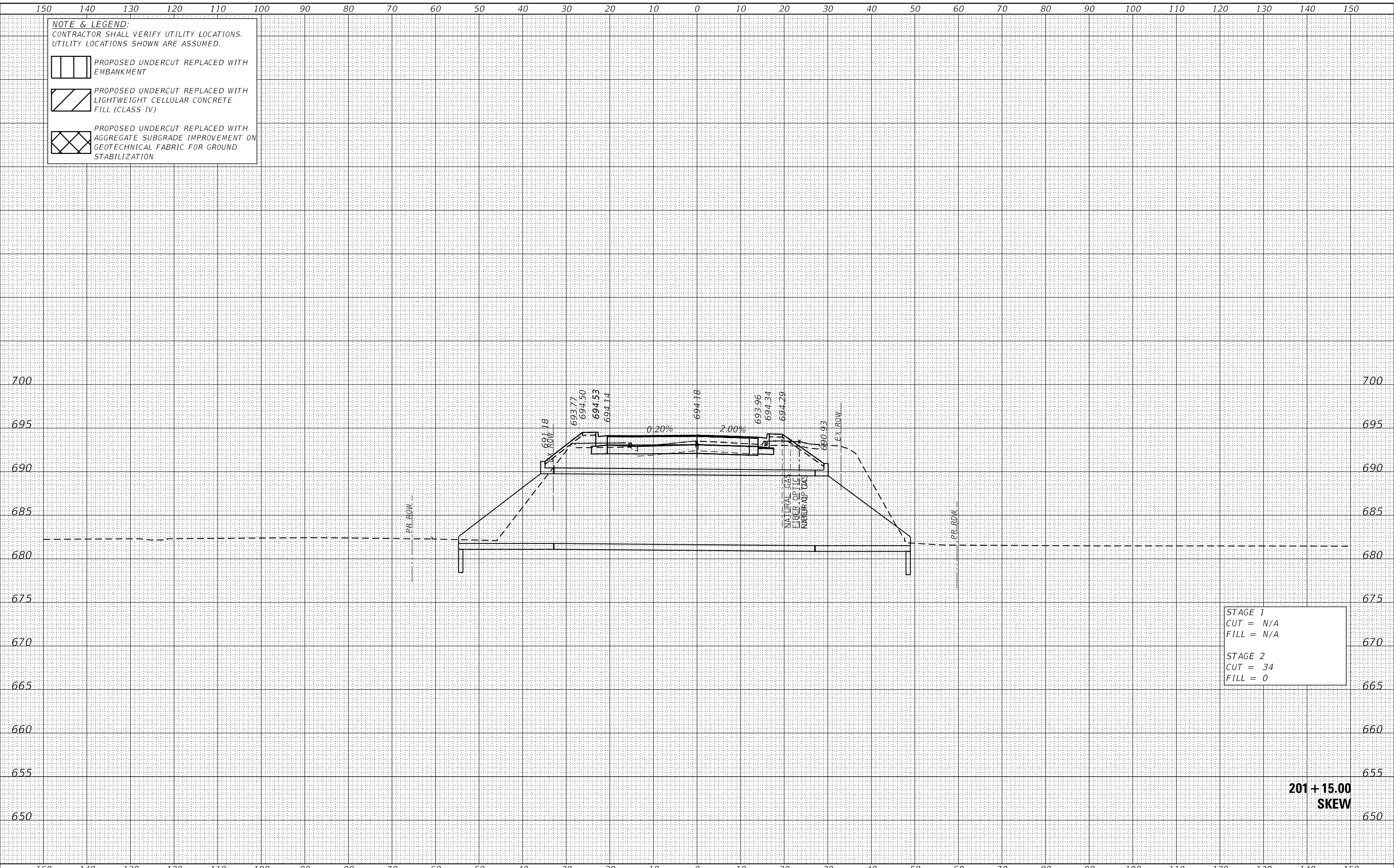
DATE PLOTTED = 3/10/2021 2:57:31 PM
 PEN TABLE = R:\Proj\0020887\0\10020887\01.dwg
 PLOT CONFIG = CG-PDF.plt
 MODEL: SPODELMAMES
 FILE NAME: R:\Proj\0020887\0\10020887\01.dwg

NOTE & LEGEND:
 CONTRACTOR SHALL VERIFY UTILITY LOCATIONS.
 UTILITY LOCATIONS SHOWN ARE ASSUMED.

 PROPOSED UNDERCUT REPLACED WITH EMBANKMENT

 PROPOSED UNDERCUT REPLACED WITH LIGHTWEIGHT CELLULAR CONCRETE FILL (CLASS IV)

 PROPOSED UNDERCUT REPLACED WITH AGGREGATE SUBGRADE IMPROVEMENT ON GEOTECHNICAL FABRIC FOR GROUND STABILIZATION



STAGE 1
 CUT = N/A
 FILL = N/A

STAGE 2
 CUT = 34
 FILL = 0

**201 + 15.00
 SKEW**

CiorbaGroup
 8725 W. Higgins Rd, Ste 600, Chicago, IL 60631
 P 773.775.4009 | www.ciorba.com

USER NAME = Roadway	DESIGNED - JPA	REVISED -
	DRAWN - JPA	REVISED -
PLOT SCALE = 20.0000' / in.	CHECKED - DJO	REVISED -
PLOT DATE = 3/10/2021	DATE - 3/3/2021	REVISED -

**STATE OF ILLINOIS
 DEPARTMENT OF TRANSPORTATION**

**80TH AVENUE ROADWAY RECONSTRUCTION
 CROSS SECTIONS - 189TH STREET**

SCALE: 1" = 10' SHEET OF SHEETS STA. 201+15.00 TO STA. 201+15.00


F.A.U. RTE.	SECTION	COUNTY	TOTAL SHEETS	SHEET NO.
2755	06-00122-16-FP	WILL	1113	1035
CONTRACT NO.			61G73	
ILLINOIS		FED. AID PROJECT		


DATE	
BY	
SURVEYED	
PLOTTED	
TEMPLATE	
AREAS CHECKED	
FINAL SURVEY	
NOTE BOOK	
NO.	
AREAS CHECKED	


DATE	
BY	
SURVEYED	
PLOTTED	
TEMPLATE	
AREAS CHECKED	
ORIGINAL SURVEY	
NOTE BOOK	
NO.	
AREAS CHECKED	

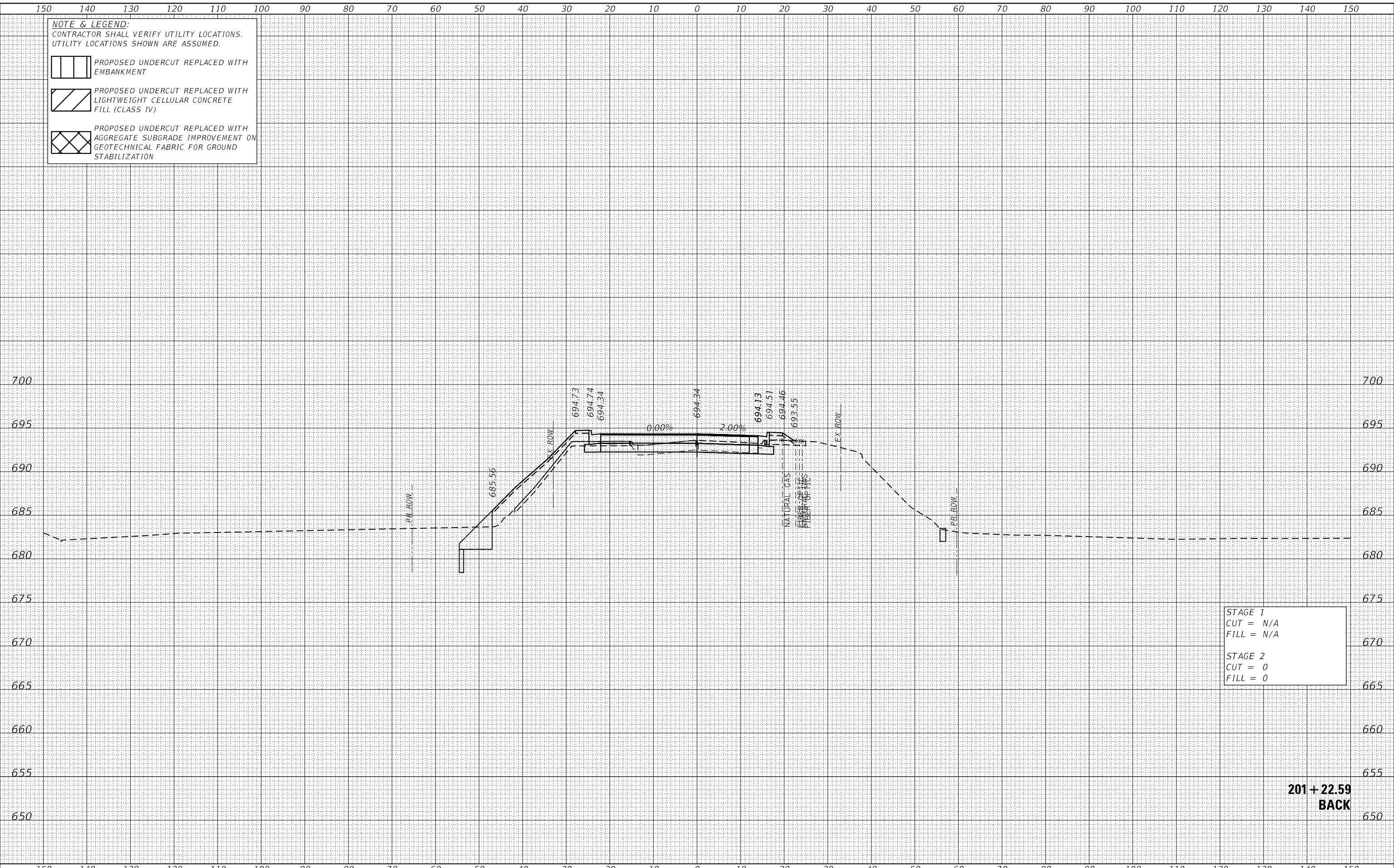
DATE PLOTTED = 3/10/2021 2:57:32 PM
 PEN TABLE = R:\Proj\0020887\01\0020887\01.dwg
 PLOT CONFIG = CG-PDF.plt
 MODEL: SPODELMANES
 FILE NAME: R:\Proj\0020887\01\Design\Sections\0020887_01.dwg

NOTE & LEGEND:
 CONTRACTOR SHALL VERIFY UTILITY LOCATIONS.
 UTILITY LOCATIONS SHOWN ARE ASSUMED.

 PROPOSED UNDERCUT REPLACED WITH EMBANKMENT

 PROPOSED UNDERCUT REPLACED WITH LIGHTWEIGHT CELLULAR CONCRETE FILL (CLASS IV)


 PROPOSED UNDERCUT REPLACED WITH AGGREGATE SUBGRADE IMPROVEMENT ON GEOTECHNICAL FABRIC FOR GROUND STABILIZATION



STAGE 1
 CUT = N/A
 FILL = N/A

STAGE 2
 CUT = 0
 FILL = 0

**201 + 22.59
 BACK**

 8725 W. Higgins Rd, Ste 600, Chicago, IL 60631 P 773.775.4009 www.ciorba.com	USER NAME = Roadway DESIGNED - JPA DRAWN - JPA CHECKED - DJO DATE - 3/3/2021	REVISED - REVISED - REVISED - REVISED -	STATE OF ILLINOIS DEPARTMENT OF TRANSPORTATION	80TH AVENUE ROADWAY RECONSTRUCTION CROSS SECTIONS - 189TH STREET	SCALE: 1" = 10' SHEET OF SHEETS STA. 201+22.59 TO STA. 201+22.59	F.A.U. RTE. SECTION COUNTY TOTAL SHEETS SHEET NO. 2755 06-00122-16-FP WILL 1113 1036 CONTRACT NO. 61G73	ILLINOIS FED. AID PROJECT
--	--	--	--	--	--	---	---------------------------

FINAL SURVEY	SURVEYED	BY	DATE
NOTE BOOK	PLOTTED		
NO.	TEMPLATE		
	AREAS CHECKED		
	AREAS CHECKED		

ORIGINAL SURVEY	SURVEYED	BY	DATE
NOTE BOOK	PLOTTED		
NO.	TEMPLATE		
	AREAS CHECKED		
	AREAS CHECKED		

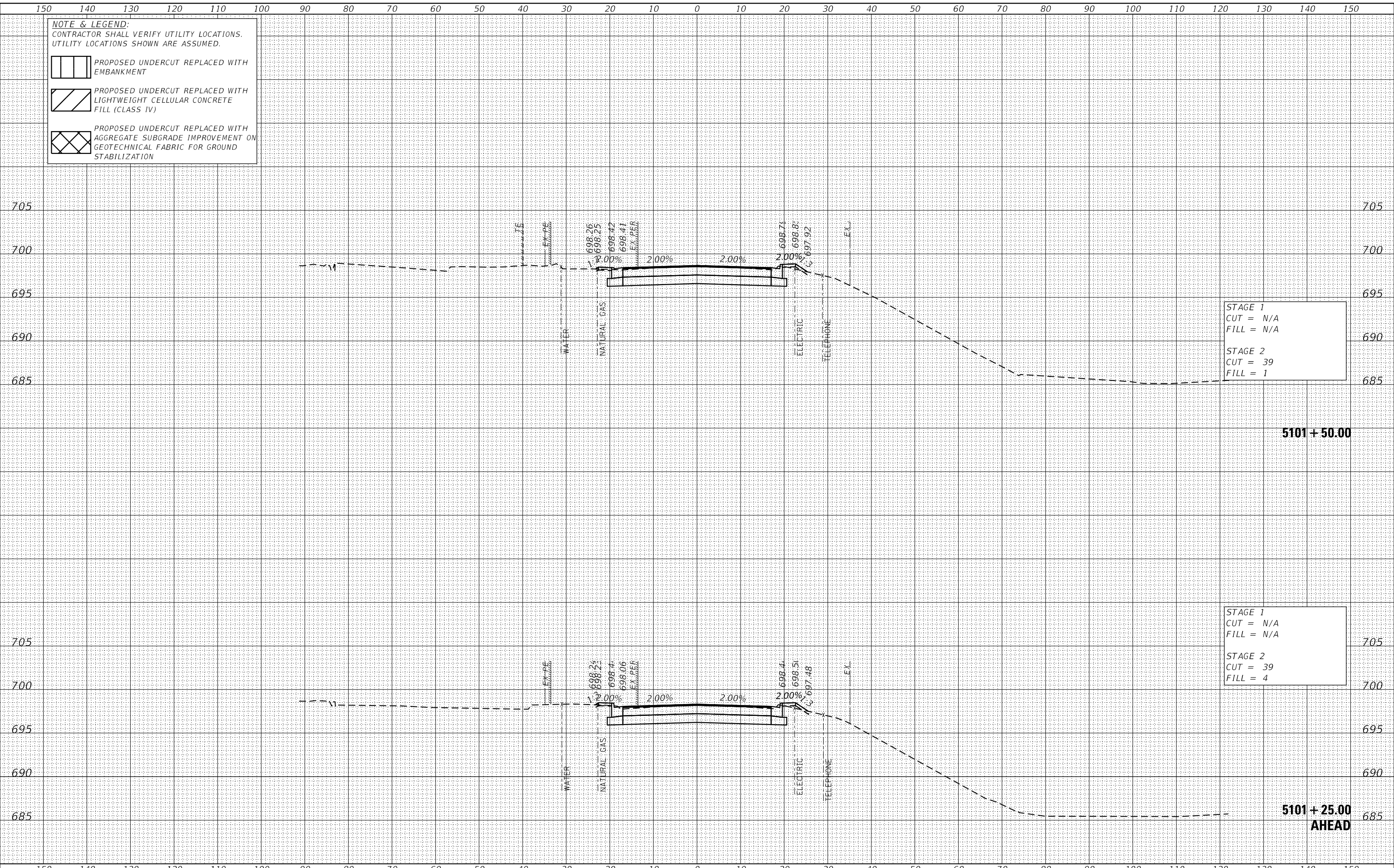
DATE PLOTTED = 3/5/2021 3:15:13 AM
 PEN TABLE = R:\P\010020887\010020887\01.dwg
 PLOT CONFIG = CG-PDF.plt
 MODEL: SPODELMANES
 FILE NAME: R:\P\010020887\01\Design\Sections\010020887_01.dwg

NOTE & LEGEND:
 CONTRACTOR SHALL VERIFY UTILITY LOCATIONS.
 UTILITY LOCATIONS SHOWN ARE ASSUMED.

PROPOSED UNDERCUT REPLACED WITH EMBANKMENT

PROPOSED UNDERCUT REPLACED WITH LIGHTWEIGHT CELLULAR CONCRETE FILL (CLASS IV)

PROPOSED UNDERCUT REPLACED WITH AGGREGATE SUBGRADE IMPROVEMENT ON GEOTECHNICAL FABRIC FOR GROUND STABILIZATION



STAGE 1
 CUT = N/A
 FILL = N/A

STAGE 2
 CUT = 39
 FILL = 1

STAGE 1
 CUT = N/A
 FILL = N/A

STAGE 2
 CUT = 39
 FILL = 4


 8725 W. Higgins Rd, Ste 600, Chicago, IL 60631 P 773.775.4009 www.ciorba.com	USER NAME = Roadway PLOT SCALE = 20,0000' / in. PLOT DATE = 3/5/2021	DESIGNED - JPA DRAWN - JPA CHECKED - DJO DATE - 3/3/2021	REVISED - REVISED - REVISED - REVISED -	STATE OF ILLINOIS DEPARTMENT OF TRANSPORTATION	80TH AVENUE ROADWAY RECONSTRUCTION CROSS SECTIONS - 186TH STREET	F.A.U. RTE. = 2755 SECTION = 06-00122-16-FP COUNTY = WILL CONTRACT NO. = 61G73	SHEET NO. = 1113 TOTAL SHEETS = 1037	SCALE: 1" = 10' SHEET OF SHEETS STA. 5101+25.00 TO STA. 5101+50.00	ILLINOIS FED. AID PROJECT
---	--	---	--	---	---	---	---	--	---------------------------


DATE	
BY	
SURVEYED	
PLOTTED	
TEMPLATE	
AREAS CHECKED	
AREAS CHECKED	
FINAL SURVEY	
NOTE BOOK	
NO.	


DATE	
BY	
SURVEYED	
PLOTTED	
TEMPLATE	
AREAS CHECKED	
AREAS CHECKED	
ORIGINAL SURVEY	
NOTE BOOK	
NO.	

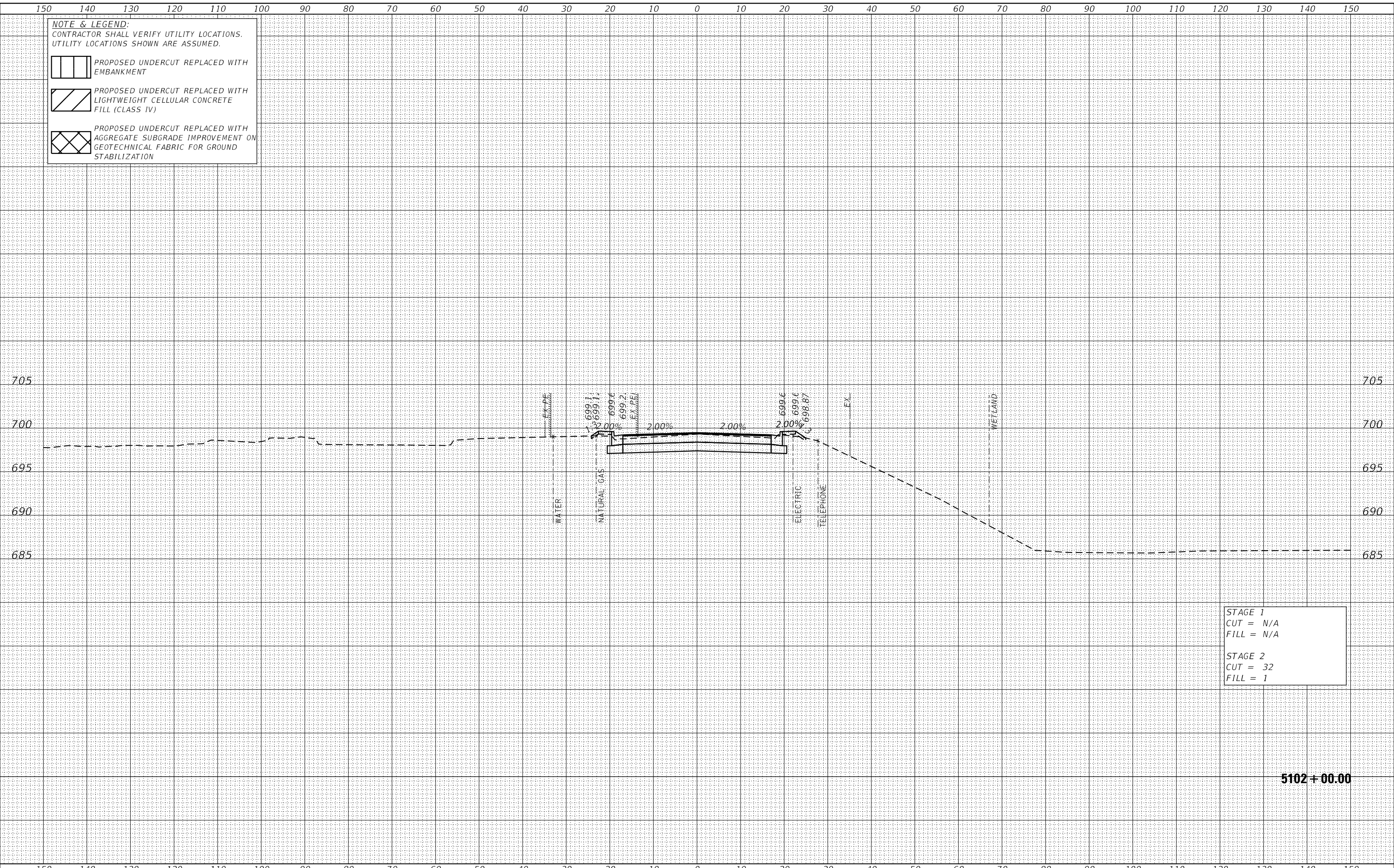
DATE PLOTTED = 3/5/2021 3:15:14 AM
 PEN TABLE = R:\Proj\0020887\0\10020887\01.dwg
 PLOT CONFIG = CG-PDF.plt
 MODEL: S:\MODEL\AMES
 FILE NAME: R:\Proj\0020887\0\10020887\01.dwg

NOTE & LEGEND:
 CONTRACTOR SHALL VERIFY UTILITY LOCATIONS.
 UTILITY LOCATIONS SHOWN ARE ASSUMED.

 PROPOSED UNDERCUT REPLACED WITH EMBANKMENT

 PROPOSED UNDERCUT REPLACED WITH LIGHTWEIGHT CELLULAR CONCRETE FILL (CLASS IV)


 PROPOSED UNDERCUT REPLACED WITH AGGREGATE SUBGRADE IMPROVEMENT ON GEOTECHNICAL FABRIC FOR GROUND STABILIZATION



STAGE 1
 CUT = N/A
 FILL = N/A

STAGE 2
 CUT = 32
 FILL = 1

5102 + 00.00



USER NAME = Roadway	DESIGNED - JPA	REVISED -
PLOT SCALE = 20.0000' / in.	DRAWN - JPA	REVISED -
PLOT DATE = 3/5/2021	CHECKED - DJO	REVISED -
	DATE - 3/3/2021	REVISED -

STATE OF ILLINOIS
 DEPARTMENT OF TRANSPORTATION

80TH AVENUE ROADWAY RECONSTRUCTION
 CROSS SECTIONS - 186TH STREET

SCALE: 1" = 10' SHEET OF SHEETS STA. 5102+00.00 TO STA. 5102+00.00


F.A.U. RTE.	SECTION	COUNTY	TOTAL SHEETS	SHEET NO.
2755	06-00122-16-FP	WILL	1113	1038
CONTRACT NO.			61G73	
ILLINOIS		FED. AID PROJECT		


DATE	
BY	
SURVEYED	
PLOTTED	
TEMPLATE	
AREAS	
CHECKED	
FINAL SURVEY	
NOTE BOOK	
NO.	
AREAS CHECKED	


DATE	
BY	
SURVEYED	
PLOTTED	
TEMPLATE	
AREAS	
CHECKED	
ORIGINAL SURVEY	
NOTE BOOK	
NO.	
AREAS CHECKED	

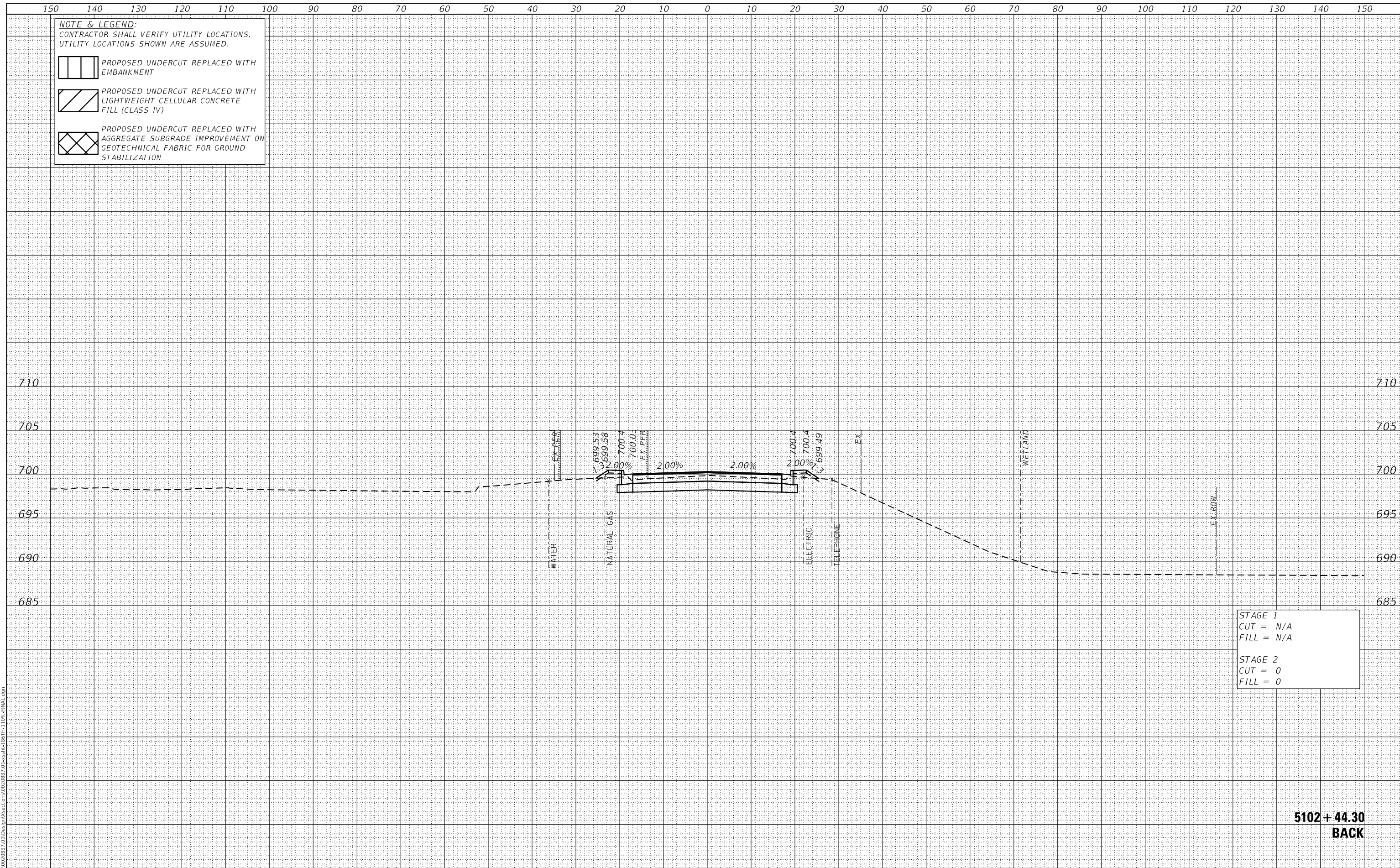
DATE PLOTTED = 3/5/2021 3:15:14 AM
 PEN TABLE = R:\Proj\0020887\0\0020887\01.dwg
 PLOT CONFIG = CG-PDF.plt
 MODEL: S:\DELTA\MES
 FILE NAME: R:\Proj\0020887\0\1\Design\Sections\0020887_01.dwg

NOTE & LEGEND:
 CONTRACTOR SHALL VERIFY UTILITY LOCATIONS.
 UTILITY LOCATIONS SHOWN ARE ASSUMED.

 PROPOSED UNDERCUT REPLACED WITH EMBANKMENT

 PROPOSED UNDERCUT REPLACED WITH LIGHTWEIGHT CELLULAR CONCRETE FILL (CLASS IV)

 PROPOSED UNDERCUT REPLACED WITH AGGREGATE SUBGRADE IMPROVEMENT ON GEOTECHNICAL FABRIC FOR GROUND STABILIZATION



STAGE 1
 CUT = N/A
 FILL = N/A

STAGE 2
 CUT = 0
 FILL = 0

**5102 + 44.30
 BACK**



USER NAME = Roadway	DESIGNED - JPA	REVISED -
	DRAWN - JPA	REVISED -
PLOT SCALE = 20.0000' / in.	CHECKED - DJO	REVISED -
PLOT DATE = 3/5/2021	DATE - 3/3/2021	REVISED -

**STATE OF ILLINOIS
 DEPARTMENT OF TRANSPORTATION**

**80TH AVENUE ROADWAY RECONSTRUCTION
 CROSS SECTIONS - 186TH STREET**

SCALE: 1" = 10' SHEET OF SHEETS STA. 5102+44.30 TO STA. 5102+44.30


F.A.U. RTE.	SECTION	COUNTY	TOTAL SHEETS	SHEET NO.
2755	06-00122-16-FP	WILL	1113	1039
CONTRACT NO.			61G73	
ILLINOIS		FED. AID PROJECT		


DATE	
BY	
SURVEYED	
PLOTTED	
TEMPLATE	
AREAS	
CHECKED	
FINAL SURVEY	
NOTE BOOK	
NO.	
AREAS CHECKED	


DATE	
BY	
SURVEYED	
PLOTTED	
TEMPLATE	
AREAS	
CHECKED	
ORIGINAL SURVEY	
NOTE BOOK	
NO.	
AREAS CHECKED	

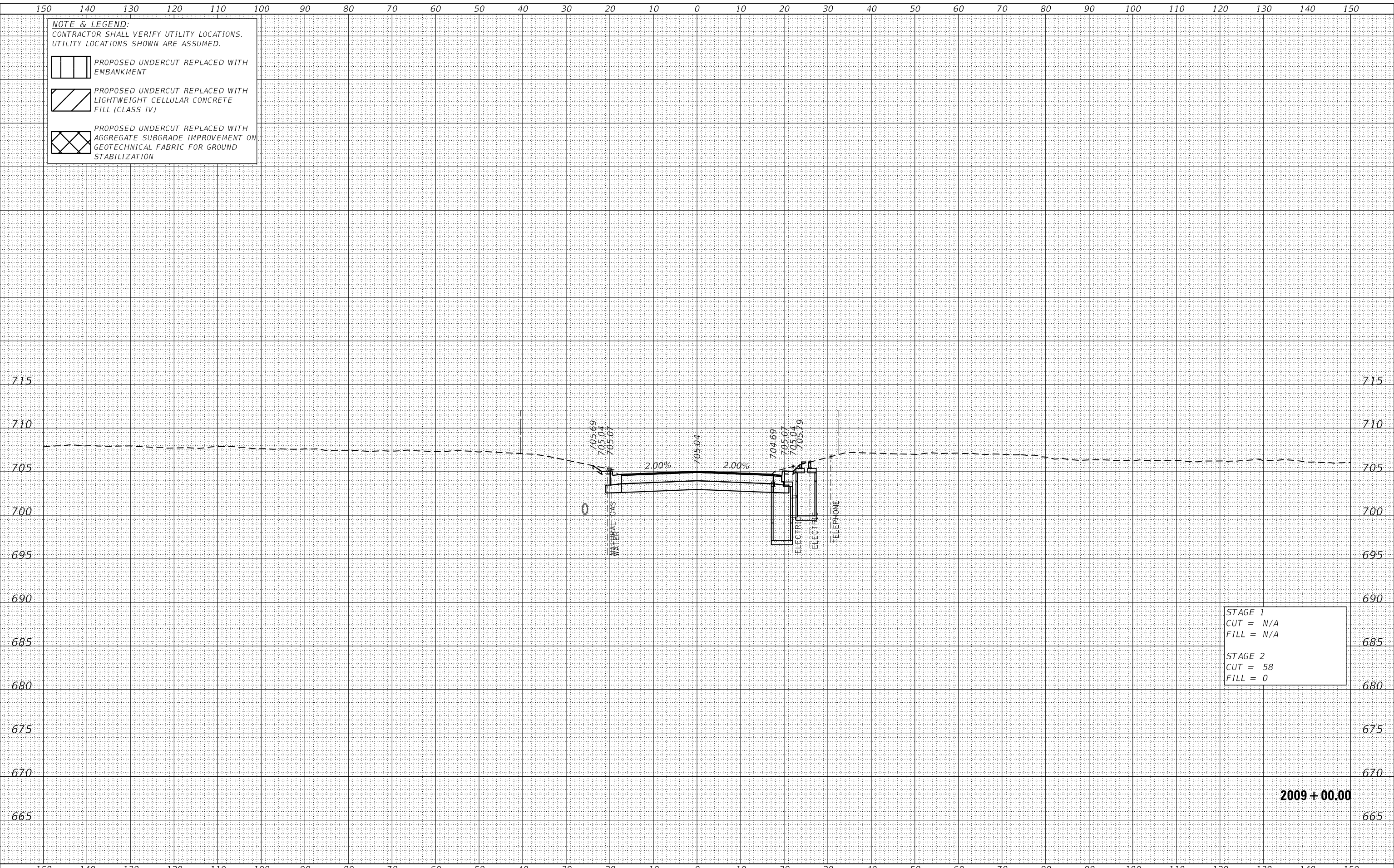
DATE PLOTTED = 3/5/2021 3:15:14 AM
 PEN TABLE = R:\Proj\0020887\0\0020887\01.dwg
 PLOT CONFIG = CG-PDF.plt
 MODEL: SPODELMAMES
 FILE NAME: R:\Proj\0020887\0\1\Design\Sections\0020887_01.dwg

NOTE & LEGEND:
 CONTRACTOR SHALL VERIFY UTILITY LOCATIONS.
 UTILITY LOCATIONS SHOWN ARE ASSUMED.

 PROPOSED UNDERCUT REPLACED WITH EMBANKMENT

 PROPOSED UNDERCUT REPLACED WITH LIGHTWEIGHT CELLULAR CONCRETE FILL (CLASS IV)

 PROPOSED UNDERCUT REPLACED WITH AGGREGATE SUBGRADE IMPROVEMENT ON GEOTECHNICAL FABRIC FOR GROUND STABILIZATION



STAGE 1
 CUT = N/A
 FILL = N/A

STAGE 2
 CUT = 58
 FILL = 0

2009 + 00.00



USER NAME = Roadway	DESIGNED - JPA	REVISED -
PLOT SCALE = 20.0000' / in.	DRAWN - JPA	REVISED -
PLOT DATE = 3/5/2021	CHECKED - DJO	REVISED -
	DATE - 3/3/2021	REVISED -

STATE OF ILLINOIS
 DEPARTMENT OF TRANSPORTATION

80TH AVENUE ROADWAY RECONSTRUCTION
 CROSS SECTIONS - 185TH STREET

SCALE: 1" = 10' SHEET OF SHEETS STA. 2009+00.00 TO STA. 2009+00.00


F.A.U. RTE.	SECTION	COUNTY	TOTAL SHEETS	SHEET NO.
2755	06-00122-16-FP	WILL	1113	1041
CONTRACT NO.			61G73	
ILLINOIS		FED. AID PROJECT		


DATE	
BY	
SURVEYED	
PLOTTED	
TEMPLATE	
AREAS	
CHECKED	
FINAL SURVEY	
NOTE BOOK	
NO.	
AREAS CHECKED	


DATE	
BY	
SURVEYED	
PLOTTED	
TEMPLATE	
AREAS	
CHECKED	
ORIGINAL SURVEY	
NOTE BOOK	
NO.	
AREAS CHECKED	

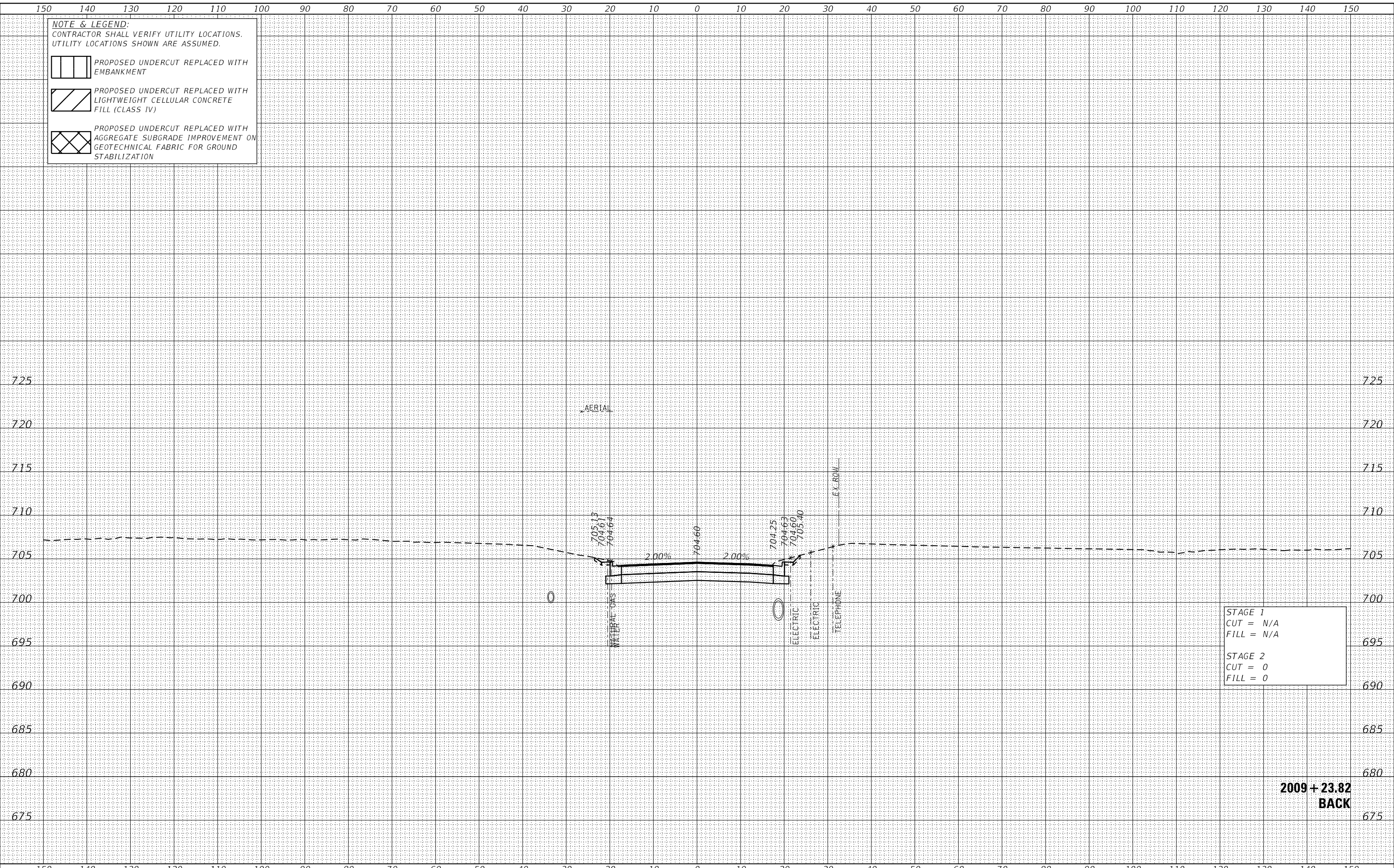
DATE PLOTTED = 3/5/2021 3:15:15 AM
 PEN TABLE = R:\Proj\0020887\0\0020887\01.dwg
 PLOT CONFIG = CG-PDF.plt
 MODEL: S:\DELTA\MEAS
 FILE NAME: R:\Proj\0020887\0\1\Design\Sections\0020887_01.dwg

NOTE & LEGEND:
 CONTRACTOR SHALL VERIFY UTILITY LOCATIONS.
 UTILITY LOCATIONS SHOWN ARE ASSUMED.

 PROPOSED UNDERCUT REPLACED WITH EMBANKMENT

 PROPOSED UNDERCUT REPLACED WITH LIGHTWEIGHT CELLULAR CONCRETE FILL (CLASS IV)


 PROPOSED UNDERCUT REPLACED WITH AGGREGATE SUBGRADE IMPROVEMENT ON GEOTECHNICAL FABRIC FOR GROUND STABILIZATION



STAGE 1
 CUT = N/A
 FILL = N/A

STAGE 2
 CUT = 0
 FILL = 0

**2009 + 23.82
 BACK**



USER NAME = Roadway	DESIGNED - JPA	REVISED -
	DRAWN - JPA	REVISED -
PLOT SCALE = 20,000.0' / in.	CHECKED - DJO	REVISED -
PLOT DATE = 3/5/2021	DATE - 3/3/2021	REVISED -

**STATE OF ILLINOIS
 DEPARTMENT OF TRANSPORTATION**

**80TH AVENUE ROADWAY RECONSTRUCTION
 CROSS SECTIONS - 185TH STREET**

SCALE: 1" = 10' SHEET OF SHEETS STA. 2009+23.82 TO STA. 2009+23.82


F.A.U. RTE.	SECTION	COUNTY	TOTAL SHEETS	SHEET NO.
2755	06-00122-16-FP	WILL	1113	1042
CONTRACT NO.			61G73	
ILLINOIS		FED. AID PROJECT		


DATE	
BY	
SURVEYED	
PLOTTED	
TEMPLATE	
AREAS	
CHECKED	
FINAL SURVEY	
NOTE BOOK	
NO.	
AREAS CHECKED	


DATE	
BY	
SURVEYED	
PLOTTED	
TEMPLATE	
AREAS	
CHECKED	
ORIGINAL SURVEY	
NOTE BOOK	
NO.	
AREAS CHECKED	

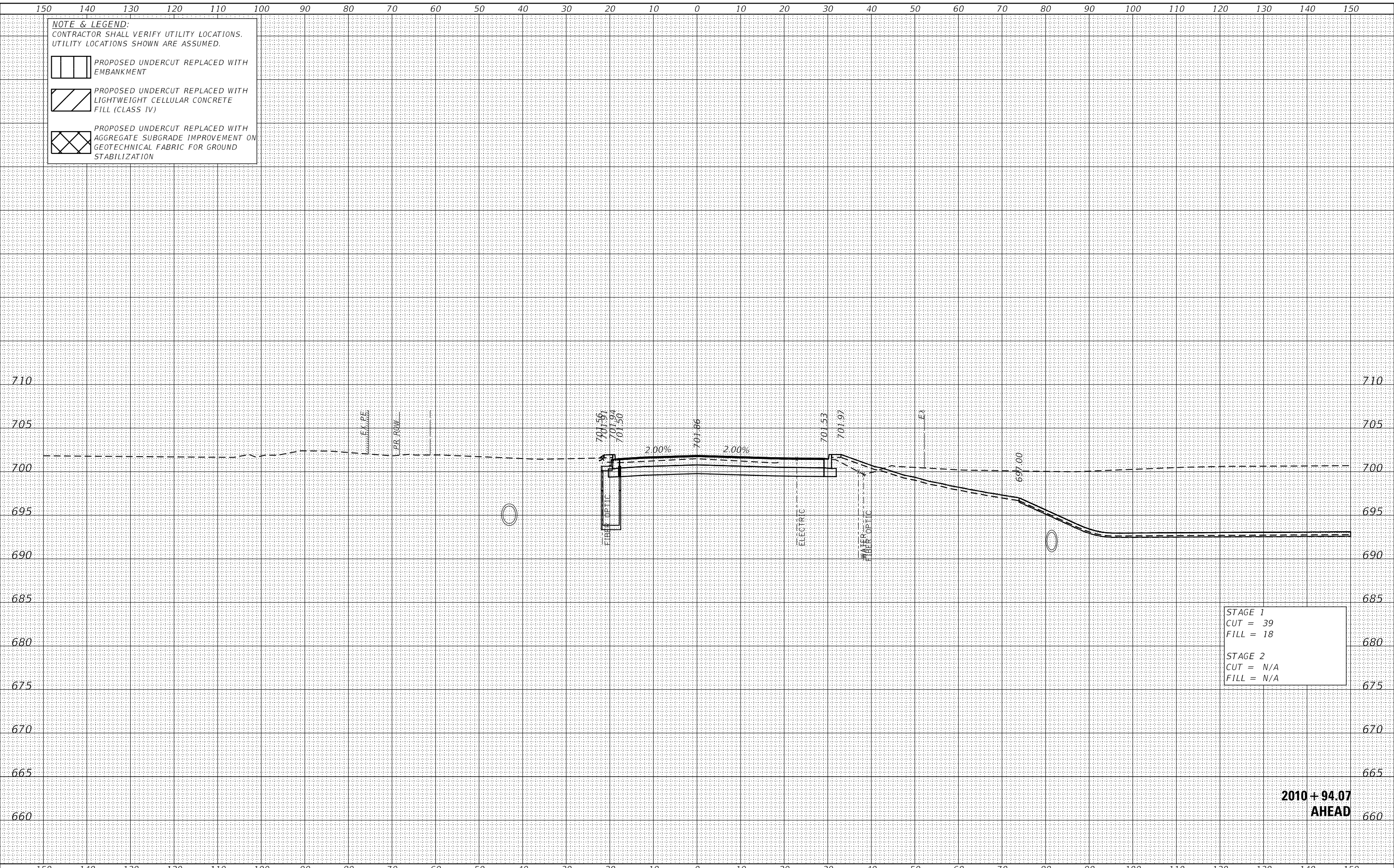
DATE PLOTTED = 3/5/2021 3:15:15 AM
 PEN TABLE = R:\P\0020887\0\0020887\01.dwg
 PLOT CONFIG = CG-PDF.plt
 MODEL: SPODELMAMES
 FILE NAME: R:\P\0020887\0\1\Design\Sections\0020887_01.dwg

NOTE & LEGEND:
 CONTRACTOR SHALL VERIFY UTILITY LOCATIONS.
 UTILITY LOCATIONS SHOWN ARE ASSUMED.

 PROPOSED UNDERCUT REPLACED WITH EMBANKMENT

 PROPOSED UNDERCUT REPLACED WITH LIGHTWEIGHT CELLULAR CONCRETE FILL (CLASS IV)


 PROPOSED UNDERCUT REPLACED WITH AGGREGATE SUBGRADE IMPROVEMENT ON GEOTECHNICAL FABRIC FOR GROUND STABILIZATION



STAGE 1
 CUT = 39
 FILL = 18

STAGE 2
 CUT = N/A
 FILL = N/A

**2010 + 94.07
 AHEAD**



USER NAME = Roadway	DESIGNED - JPA	REVISED -
	DRAWN - JPA	REVISED -
PLOT SCALE = 20.0000' / in.	CHECKED - DJO	REVISED -
PLOT DATE = 3/5/2021	DATE - 3/3/2021	REVISED -

**STATE OF ILLINOIS
 DEPARTMENT OF TRANSPORTATION**

**80TH AVENUE ROADWAY RECONSTRUCTION
 CROSS SECTIONS - 185TH STREET**

SCALE: 1" = 10' SHEET OF SHEETS STA. 2010+94.07 TO STA. 2010+94.07

F.A.U. RTE.	SECTION	COUNTY	TOTAL SHEETS	SHEET NO.
2755	06-00122-16-FP	WILL	1113	1043
CONTRACT NO. 61G73				
ILLINOIS		FED. AID PROJECT		

DATE	
BY	
SURVEYED	
PLOTTED	
TEMPLATE	
AREAS	
CHECKED	
FINAL SURVEY	
NOTE BOOK	
NO.	
AREAS CHECKED	

DATE	
BY	
SURVEYED	
PLOTTED	
TEMPLATE	
AREAS	
CHECKED	
ORIGINAL SURVEY	
NOTE BOOK	
NO.	
AREAS CHECKED	

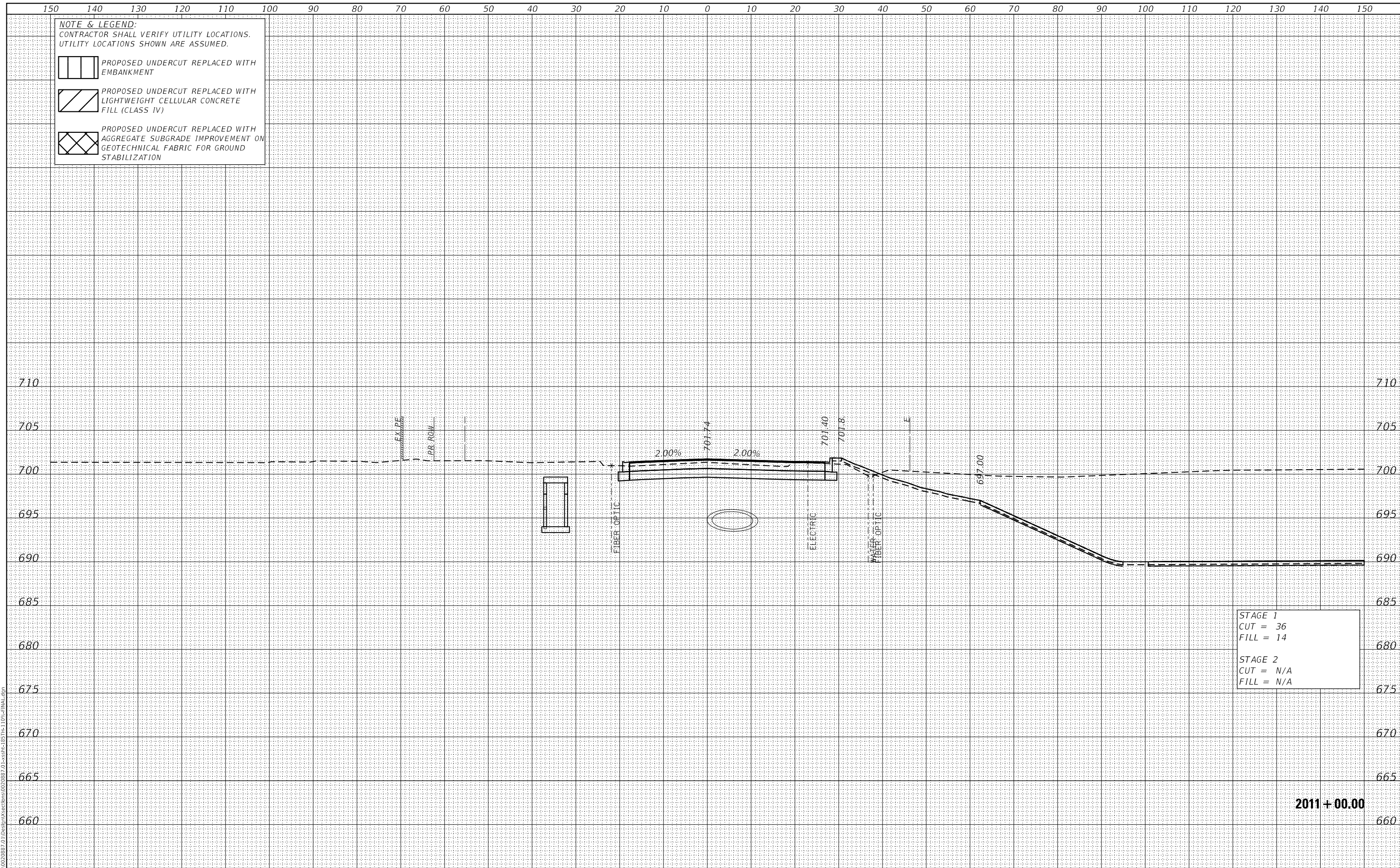
DATE PLOTTED = 3/5/2021 3:15:13 AM
 PEN TABLE = R:\Proj\0020887\0\0020887.dwg
 PLOT CONFIG = CG-PPF.plt
 MODEL: SPODELMAMES
 FILE NAME: R:\Proj\0020887\0\1\Design\Sections\0020887.dwg

NOTE & LEGEND:
 CONTRACTOR SHALL VERIFY UTILITY LOCATIONS.
 UTILITY LOCATIONS SHOWN ARE ASSUMED.

PROPOSED UNDERCUT REPLACED WITH EMBANKMENT

PROPOSED UNDERCUT REPLACED WITH LIGHTWEIGHT CELLULAR CONCRETE FILL (CLASS IV)

PROPOSED UNDERCUT REPLACED WITH AGGREGATE SUBGRADE IMPROVEMENT ON GEOTECHNICAL FABRIC FOR GROUND STABILIZATION



STAGE 1
 CUT = 36
 FILL = 14

STAGE 2
 CUT = N/A
 FILL = N/A

2011 + 00.00



USER NAME = Roadway	DESIGNED - JPA	REVISED -
	DRAWN - JPA	REVISED -
PLOT SCALE = 20.0000' / in.	CHECKED - DJO	REVISED -
PLOT DATE = 3/5/2021	DATE - 3/3/2021	REVISED -

STATE OF ILLINOIS
 DEPARTMENT OF TRANSPORTATION

80TH AVENUE ROADWAY RECONSTRUCTION
 CROSS SECTIONS - 185TH STREET

SCALE: 1" = 10' SHEET OF SHEETS STA. 2011+00.00 TO STA. 2011+00.00

F.A.U. RTE.	SECTION	COUNTY	TOTAL SHEETS	SHEET NO.
2755	06-00122-16-FP	WILL	1113	1044
CONTRACT NO.			61G73	
ILLINOIS		FED. AID PROJECT		

DATE	
BY	
SURVEYED	
PLOTTED	
TEMPLATE	
AREAS	
CHECKED	
FINAL SURVEY	
NOTE BOOK	
NO.	
AREAS CHECKED	

DATE	
BY	
SURVEYED	
PLOTTED	
TEMPLATE	
AREAS	
CHECKED	
ORIGINAL SURVEY	
NOTE BOOK	
NO.	
AREAS CHECKED	

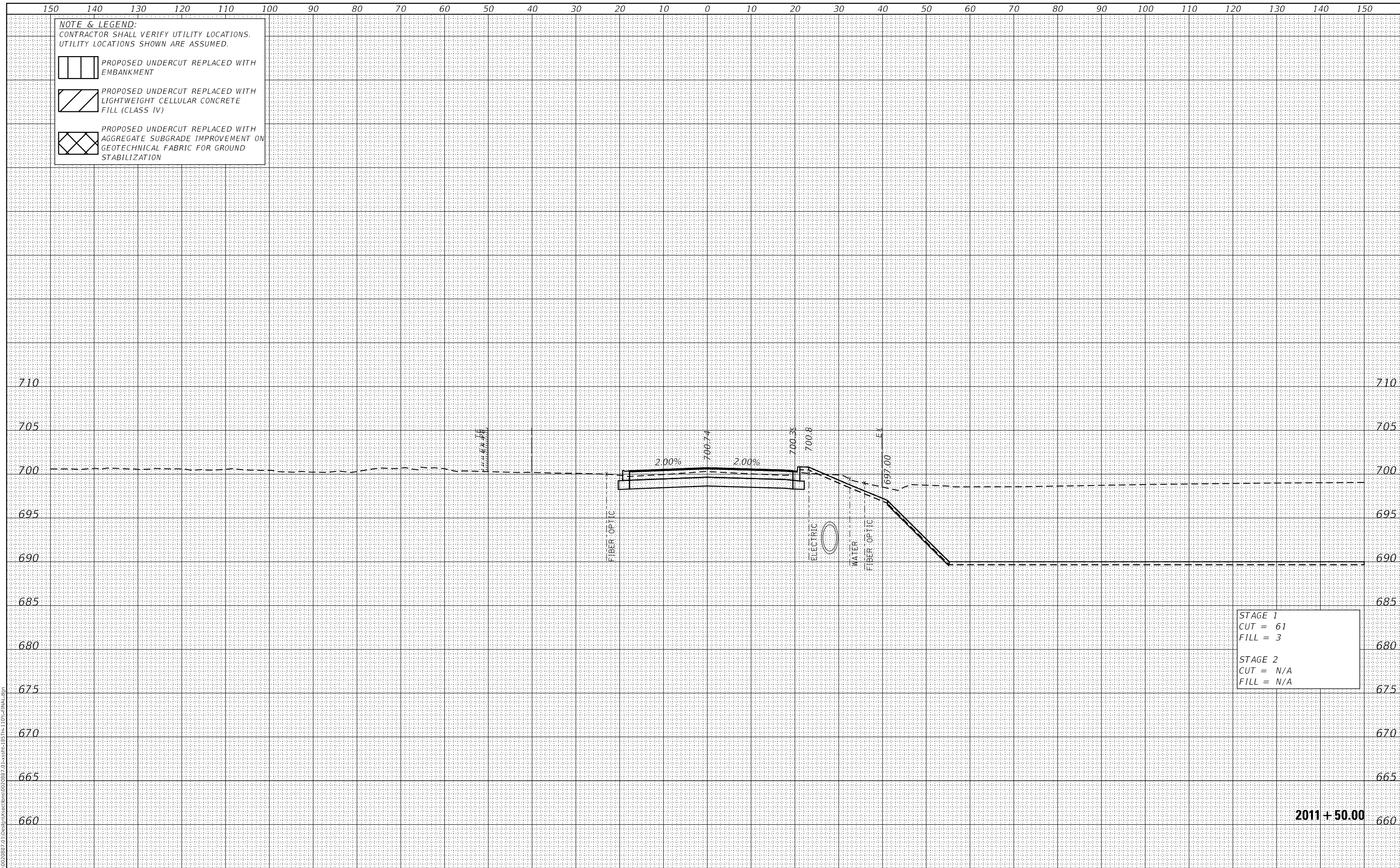
DATE PLOTTED = 3/5/2021 3:15:15 AM
 PEN TABLE = R:\Proj\0020887\0\10020887\01.dwg
 PLOT CONFIG = CG-PDF.plt
 MODEL: S:\DELIMITERS
 FILE NAME: R:\Proj\0020887\0\10020887\01.dwg

NOTE & LEGEND:
 CONTRACTOR SHALL VERIFY UTILITY LOCATIONS.
 UTILITY LOCATIONS SHOWN ARE ASSUMED.

PROPOSED UNDERCUT REPLACED WITH EMBANKMENT

PROPOSED UNDERCUT REPLACED WITH LIGHTWEIGHT CELLULAR CONCRETE FILL (CLASS IV)

PROPOSED UNDERCUT REPLACED WITH AGGREGATE SUBGRADE IMPROVEMENT ON GEOTECHNICAL FABRIC FOR GROUND STABILIZATION



STAGE 1
 CUT = 61
 FILL = 3

STAGE 2
 CUT = N/A
 FILL = N/A

2011 + 50.00



USER NAME = Roadway	DESIGNED - JPA	REVISED -
	DRAWN - JPA	REVISED -
PLOT SCALE = 20.0000' / in.	CHECKED - DJO	REVISED -
PLOT DATE = 3/5/2021	DATE - 3/3/2021	REVISED -

STATE OF ILLINOIS
 DEPARTMENT OF TRANSPORTATION

80TH AVENUE ROADWAY RECONSTRUCTION
 CROSS SECTIONS - 185TH STREET

SCALE: 1" = 10' SHEET OF SHEETS STA. 2011+50.00 TO STA. 2011+50.00


F.A.U. RTE.	SECTION	COUNTY	TOTAL SHEETS	SHEET NO.
2755	06-00122-16-FP	WILL	1113	1045
CONTRACT NO.			61G73	
ILLINOIS		FED. AID PROJECT		


DATE	
BY	
SURVEYED	
PLOTTED	
TEMPLATE	
AREAS	
CHECKED	
FINAL	
SURVEY	
NOTE BOOK	
NO.	
AREAS	
CHECKED	


DATE	
BY	
SURVEYED	
PLOTTED	
TEMPLATE	
AREAS	
CHECKED	
ORIGINAL	
SURVEY	
NOTE BOOK	
NO.	
AREAS	
CHECKED	

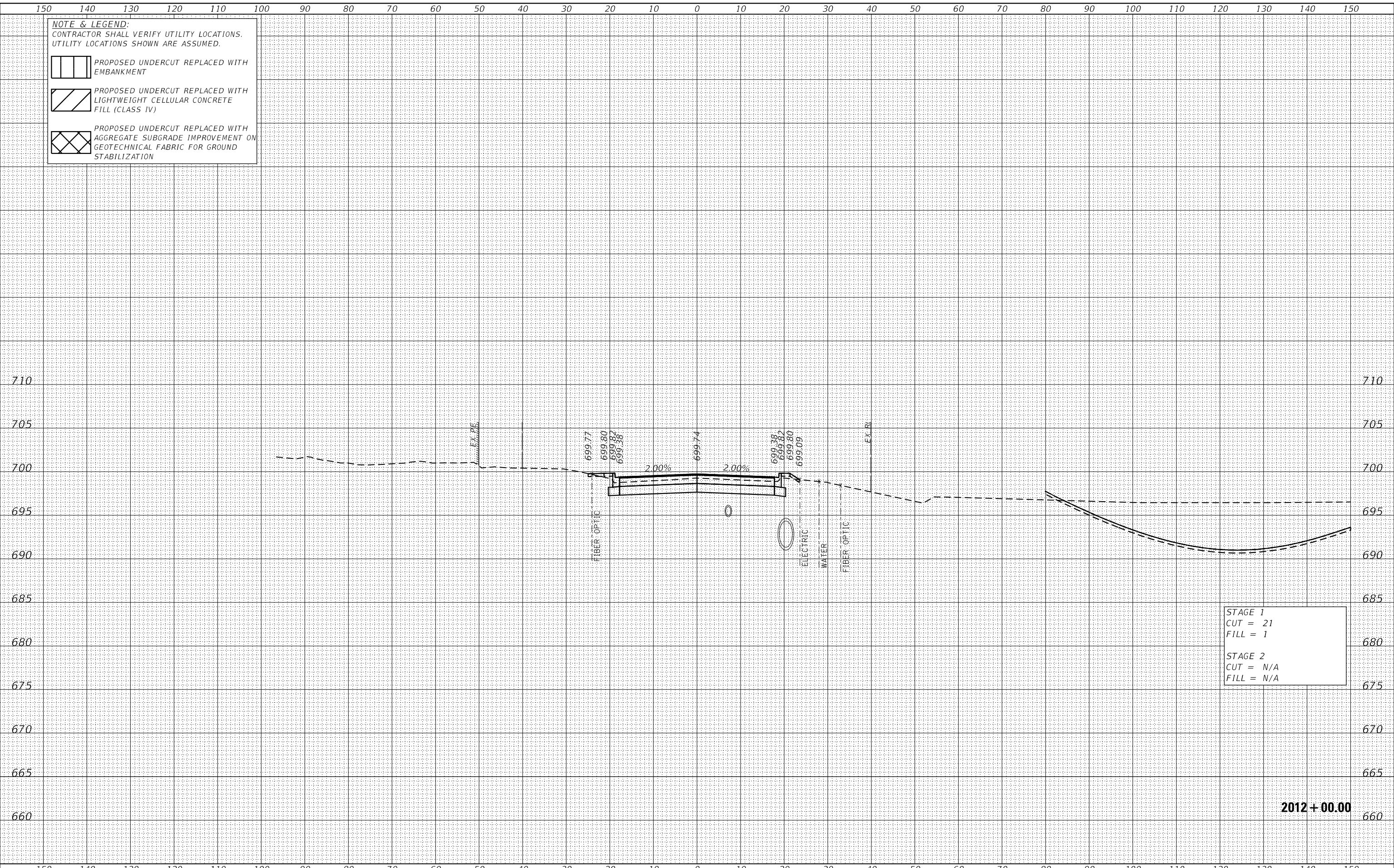
DATE PLOTTED = 3/5/2021 3:15:15 AM
 PEN TABLE = R:\P\0020887\0\0020887\01.dwg
 PLOT CONFIG = CG-PDF.plt
 MODEL: S:\DELIMITERS
 FILE NAME: R:\P\0020887\0\1\Design\Sections\020887_01.dwg

NOTE & LEGEND:
 CONTRACTOR SHALL VERIFY UTILITY LOCATIONS.
 UTILITY LOCATIONS SHOWN ARE ASSUMED.

 PROPOSED UNDERCUT REPLACED WITH EMBANKMENT

 PROPOSED UNDERCUT REPLACED WITH LIGHTWEIGHT CELLULAR CONCRETE FILL (CLASS IV)

 PROPOSED UNDERCUT REPLACED WITH AGGREGATE SUBGRADE IMPROVEMENT ON GEOTECHNICAL FABRIC FOR GROUND STABILIZATION



STAGE 1
 CUT = 21
 FILL = 1

STAGE 2
 CUT = N/A
 FILL = N/A

2012 + 00.00



USER NAME = Roadway	DESIGNED - JPA	REVISED -
PLOT SCALE = 20.0000' / in.	DRAWN - JPA	REVISED -
PLOT DATE = 3/5/2021	CHECKED - DJO	REVISED -
	DATE - 3/3/2021	REVISED -

STATE OF ILLINOIS
 DEPARTMENT OF TRANSPORTATION

80TH AVENUE ROADWAY RECONSTRUCTION
 CROSS SECTIONS - 185TH STREET

SCALE: 1" = 10' SHEET OF SHEETS STA. 2012+00.00 TO STA. 2012+00.00

F.A.U. RTE.	SECTION	COUNTY	TOTAL SHEETS	SHEET NO.
2755	06-00122-16-FP	WILL	1113	1046
CONTRACT NO.			61G73	
ILLINOIS		FED. AID PROJECT		

DATE	
BY	
SURVEYED	
PLOTTED	
TEMPLATE	
AREAS CHECKED	
FINAL SURVEY	
NOTE BOOK	
NO.	
AREAS CHECKED	

DATE	
BY	
SURVEYED	
PLOTTED	
TEMPLATE	
AREAS CHECKED	
ORIGINAL SURVEY	
NOTE BOOK	
NO.	
AREAS CHECKED	

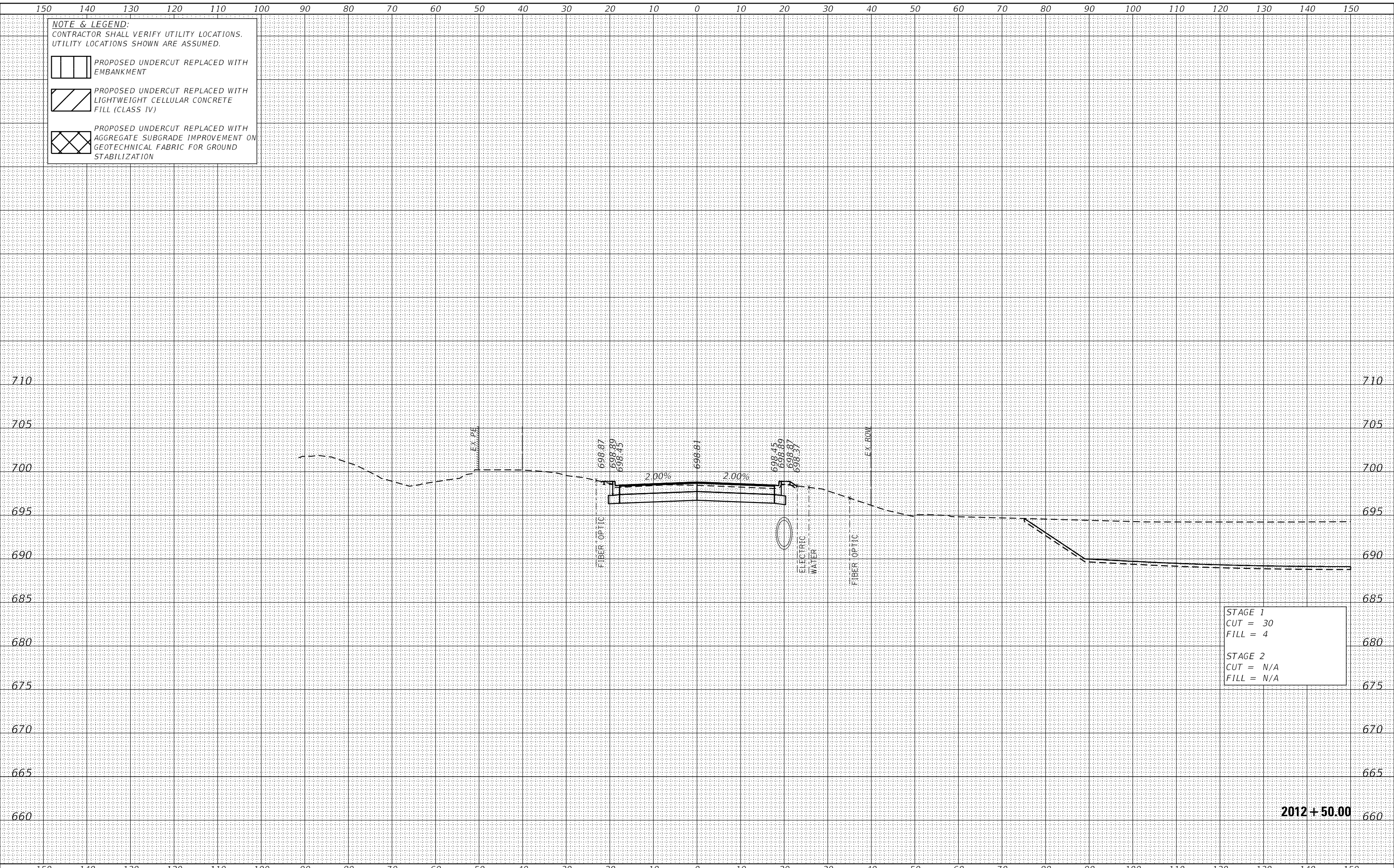
DATE PLOTTED = 3/5/2021 3:15:13 AM
 PEN TABLE = R:\Proj\0020887\0\0020887.dwg
 PLOT CONFIG = CG-PDF.plt
 MODEL: S:\DELIMITERS
 FILE NAME: R:\Proj\0020887\0\1\Design\Sections\0020887.dwg

NOTE & LEGEND:
 CONTRACTOR SHALL VERIFY UTILITY LOCATIONS.
 UTILITY LOCATIONS SHOWN ARE ASSUMED.

PROPOSED UNDERCUT REPLACED WITH EMBANKMENT

PROPOSED UNDERCUT REPLACED WITH LIGHTWEIGHT CELLULAR CONCRETE FILL (CLASS IV)

PROPOSED UNDERCUT REPLACED WITH AGGREGATE SUBGRADE IMPROVEMENT ON GEOTECHNICAL FABRIC FOR GROUND STABILIZATION



STAGE 1
 CUT = 30
 FILL = 4

STAGE 2
 CUT = N/A
 FILL = N/A

2012 + 50.00

CiorbaGroup
 8725 W. Higgins Rd, Ste 600, Chicago, IL 60631
 P 773.775.4009 | www.ciorba.com

USER NAME = Roadway	DESIGNED - JPA	REVISED -
PLOT SCALE = 20,0000' / in.	DRAWN - JPA	REVISED -
PLOT DATE = 3/5/2021	CHECKED - DJO	REVISED -
	DATE - 3/3/2021	REVISED -

STATE OF ILLINOIS
 DEPARTMENT OF TRANSPORTATION

80TH AVENUE ROADWAY RECONSTRUCTION
 CROSS SECTIONS - 185TH STREET

SCALE: 1" = 10' SHEET OF SHEETS STA. 2012+50.00 TO STA. 2012+50.00


F.A.U. RTE.	SECTION	COUNTY	TOTAL SHEETS	SHEET NO.
2755	06-00122-16-FP	WILL	1113	1047
CONTRACT NO.			61G73	
ILLINOIS		FED. AID PROJECT		


DATE	
BY	
SURVEYED	
PLOTTED	
TEMPLATE	
AREAS	
CHECKED	
FINAL SURVEY	
NOTE BOOK	
NO.	
AREAS CHECKED	


DATE	
BY	
SURVEYED	
PLOTTED	
TEMPLATE	
AREAS	
CHECKED	
ORIGINAL SURVEY	
NOTE BOOK	
NO.	
AREAS CHECKED	

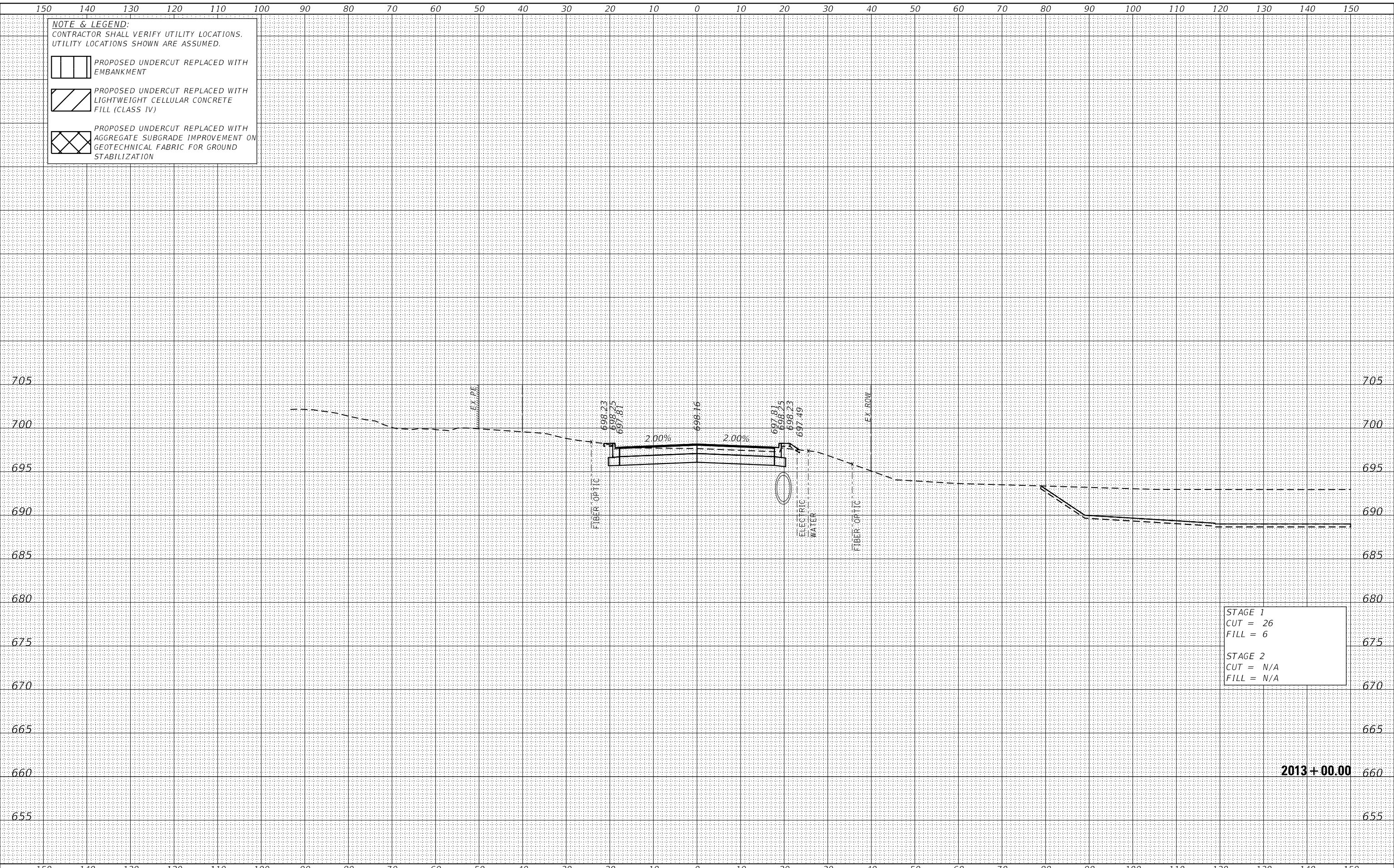
DATE PLOTTED = 3/5/2021 3:15:15 AM
 PEN TABLE = R:\P\0020887\0\0020887\01.dwg
 PLOT CONFIG = CG-PDF.plt
 MODEL: S:\MODEL\MAMES
 FILE NAME: R:\P\0020887\0\1\Design\Sections\0020887_01.dwg

NOTE & LEGEND:
 CONTRACTOR SHALL VERIFY UTILITY LOCATIONS.
 UTILITY LOCATIONS SHOWN ARE ASSUMED.

 PROPOSED UNDERCUT REPLACED WITH EMBANKMENT

 PROPOSED UNDERCUT REPLACED WITH LIGHTWEIGHT CELLULAR CONCRETE FILL (CLASS IV)

 PROPOSED UNDERCUT REPLACED WITH AGGREGATE SUBGRADE IMPROVEMENT ON GEOTECHNICAL FABRIC FOR GROUND STABILIZATION



STAGE 1
 CUT = 26
 FILL = 6

STAGE 2
 CUT = N/A
 FILL = N/A

2013+00.00

CiorbaGroup
 8725 W. Higgins Rd, Ste 600, Chicago, IL 60631
 P 773.775.4009 | www.ciorba.com

USER NAME = Roadway	DESIGNED - JPA	REVISED -
	DRAWN - JPA	REVISED -
PLOT SCALE = 20.0000' / in.	CHECKED - DJO	REVISED -
PLOT DATE = 3/5/2021	DATE - 3/3/2021	REVISED -

STATE OF ILLINOIS
DEPARTMENT OF TRANSPORTATION

80TH AVENUE ROADWAY RECONSTRUCTION
CROSS SECTIONS - 185TH STREET

SCALE: 1" = 10' SHEET OF SHEETS STA. 2013+00.00 TO STA. 2013+00.00


F.A.U. RTE.	SECTION	COUNTY	TOTAL SHEETS	SHEET NO.
2755	06-00122-16-FP	WILL	1113	1048
CONTRACT NO.			61G73	
ILLINOIS		FED. AID PROJECT		


DATE	
BY	
SURVEYED	
PLOTTED	
TEMPLATE	
AREAS CHECKED	
FINAL SURVEY	
NOTE BOOK	
NO.	
AREAS CHECKED	


DATE	
BY	
SURVEYED	
PLOTTED	
TEMPLATE	
AREAS CHECKED	
ORIGINAL SURVEY	
NOTE BOOK	
NO.	
AREAS CHECKED	

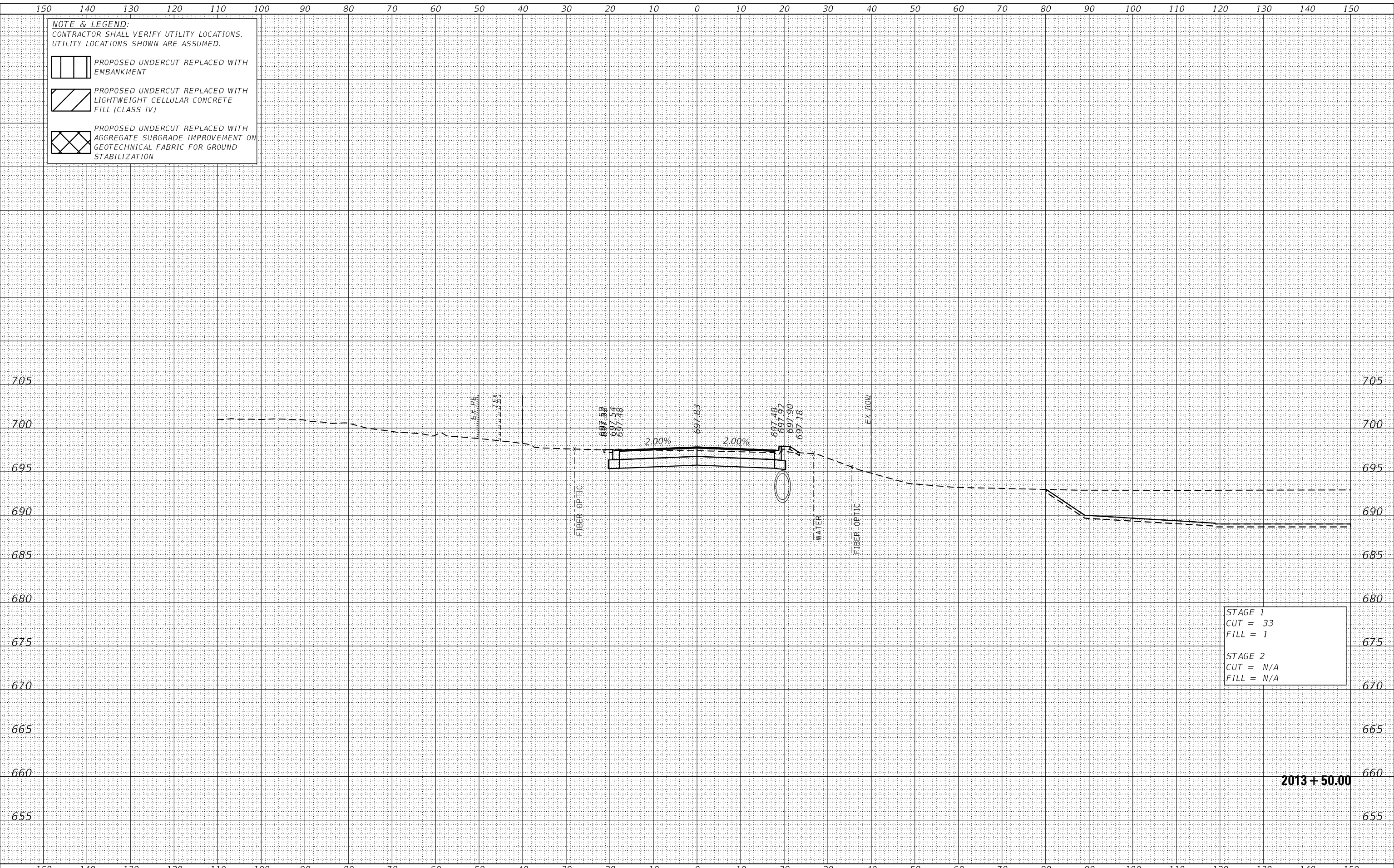
DATE PLOTTED = 3/5/2021 3:15:16 AM
 PEN TABLE = R:\P\0020887\0\10020887\01.dwg
 PLOT CONFIG = CG-PDF.plt
 MODEL: SPODELMAMES
 FILE NAME: R:\P\0020887\0\10020887\01.dwg

NOTE & LEGEND:
 CONTRACTOR SHALL VERIFY UTILITY LOCATIONS.
 UTILITY LOCATIONS SHOWN ARE ASSUMED.

 PROPOSED UNDERCUT REPLACED WITH EMBANKMENT

 PROPOSED UNDERCUT REPLACED WITH LIGHTWEIGHT CELLULAR CONCRETE FILL (CLASS IV)

 PROPOSED UNDERCUT REPLACED WITH AGGREGATE SUBGRADE IMPROVEMENT ON GEOTECHNICAL FABRIC FOR GROUND STABILIZATION



STAGE 1
 CUT = 33
 FILL = 1

STAGE 2
 CUT = N/A
 FILL = N/A

2013 + 50.00



USER NAME = Roadway	DESIGNED - JPA	REVISED -
PLOT SCALE = 20.0000' / in.	DRAWN - JPA	REVISED -
PLOT DATE = 3/5/2021	CHECKED - DJO	REVISED -
	DATE - 3/3/2021	REVISED -

**STATE OF ILLINOIS
 DEPARTMENT OF TRANSPORTATION**

**80TH AVENUE ROADWAY RECONSTRUCTION
 CROSS SECTIONS - 185TH STREET**

SCALE: 1" = 10' SHEET OF SHEETS STA. 2013+50.00 TO STA. 2013+50.00


F.A.U. RTE.	SECTION	COUNTY	TOTAL SHEETS	SHEET NO.
2755	06-00122-16-FP	WILL	1113	1049
CONTRACT NO.			61G73	
ILLINOIS		FED. AID PROJECT		


DATE	
BY	
SURVEYED	
PLOTTED	
TEMPLATE	
AREAS	
CHECKED	
FINAL SURVEY	
NOTE BOOK	
NO.	
AREAS CHECKED	


DATE	
BY	
SURVEYED	
PLOTTED	
TEMPLATE	
AREAS	
CHECKED	
ORIGINAL SURVEY	
NOTE BOOK	
NO.	
AREAS CHECKED	

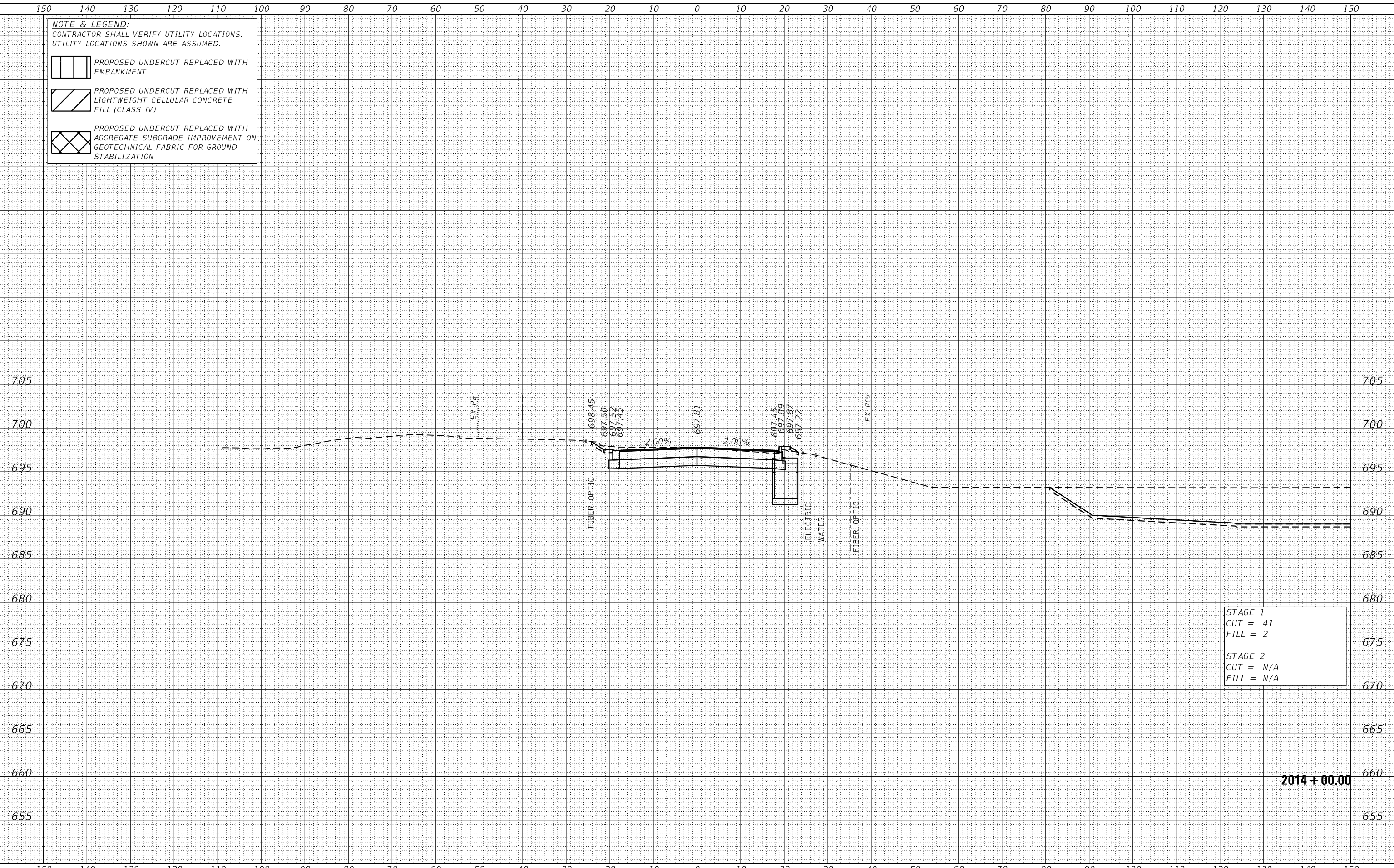
DATE PLOTTED = 3/5/2021 3:15:16 AM
 PEN TABLE = R:\Proj\0020887\0\10020887\01.dwg
 PLOT CONFIG = CG-PDF.plt
 MODEL: S:\DELIMITERS
 FILE NAME: R:\Proj\0020887\0\10020887\01.dwg

NOTE & LEGEND:
 CONTRACTOR SHALL VERIFY UTILITY LOCATIONS.
 UTILITY LOCATIONS SHOWN ARE ASSUMED.

 PROPOSED UNDERCUT REPLACED WITH EMBANKMENT

 PROPOSED UNDERCUT REPLACED WITH LIGHTWEIGHT CELLULAR CONCRETE FILL (CLASS IV)

 PROPOSED UNDERCUT REPLACED WITH AGGREGATE SUBGRADE IMPROVEMENT ON GEOTECHNICAL FABRIC FOR GROUND STABILIZATION



STAGE 1
 CUT = 41
 FILL = 2

STAGE 2
 CUT = N/A
 FILL = N/A

2014+00.00

CiorbaGroup
 8725 W. Higgins Rd, Ste 600, Chicago, IL 60631
 P 773.775.4009 | www.ciorba.com

USER NAME = Roadway	DESIGNED - JPA	REVISED -
	DRAWN - JPA	REVISED -
PLOT SCALE = 20,0000' / in.	CHECKED - DJO	REVISED -
PLOT DATE = 3/5/2021	DATE - 3/3/2021	REVISED -

STATE OF ILLINOIS
 DEPARTMENT OF TRANSPORTATION

80TH AVENUE ROADWAY RECONSTRUCTION
 CROSS SECTIONS - 185TH STREET

SCALE: 1" = 10' SHEET OF SHEETS STA. 2014+00.00 TO STA. 2014+00.00


F.A.U. RTE.	SECTION	COUNTY	TOTAL SHEETS	SHEET NO.
2755	06-00122-16-FP	WILL	1113	1050
CONTRACT NO.			61G73	
ILLINOIS		FED. AID PROJECT		


DATE	
BY	
SURVEYED	
PLOTTED	
TEMPLATE	
AREAS	
CHECKED	
FINAL SURVEY	
NOTE BOOK	
NO.	
AREAS CHECKED	


DATE	
BY	
SURVEYED	
PLOTTED	
TEMPLATE	
AREAS	
CHECKED	
ORIGINAL SURVEY	
NOTE BOOK	
NO.	
AREAS CHECKED	

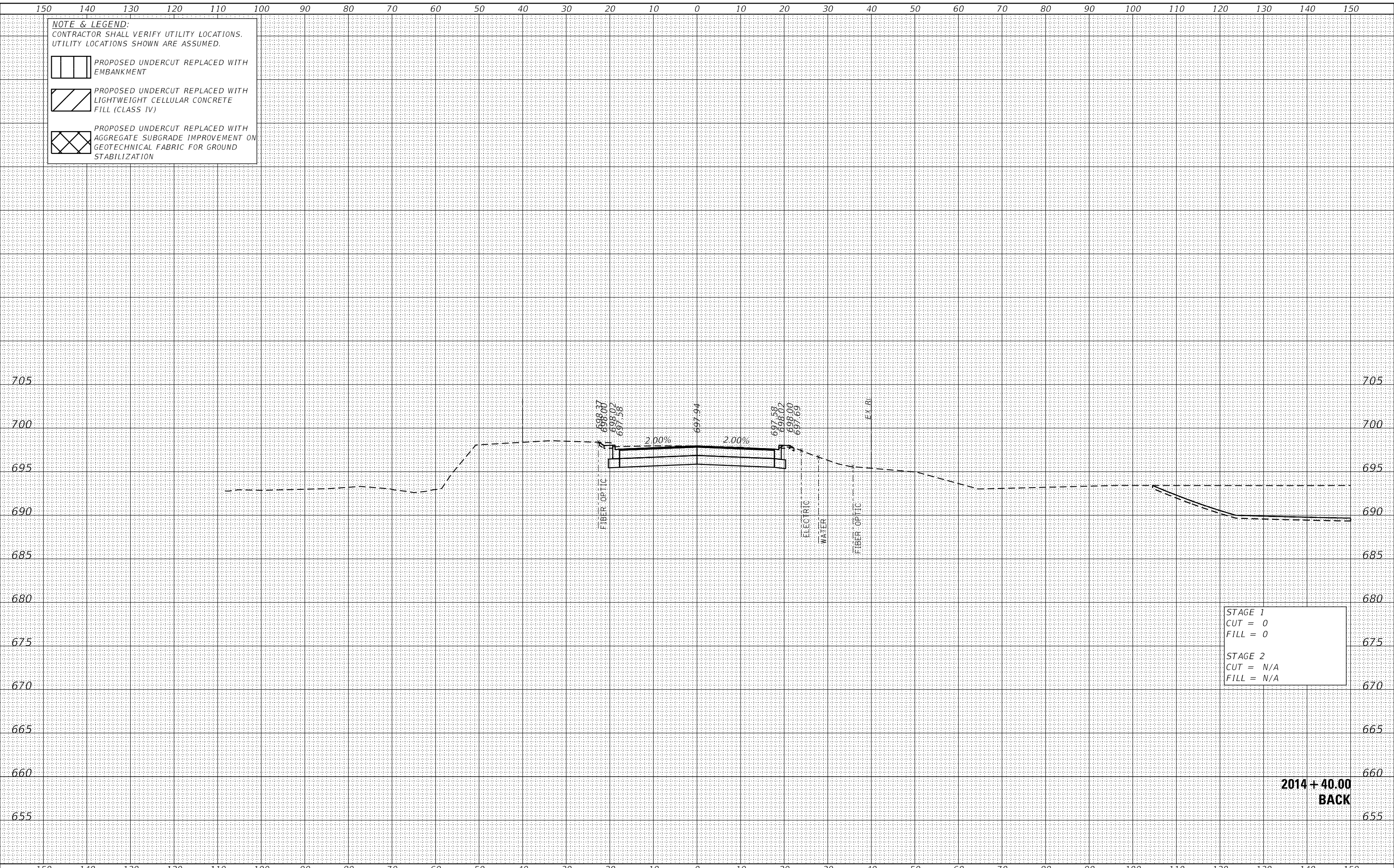
DATE PLOTTED = 3/5/2021 3:15:16 AM
 PEN TABLE = R:\Proj\0020887\0\10020887\01.dwg
 PLOT CONFIG = CG-PDF.plt
 MODEL: S:\DELIMITERS
 FILE NAME: R:\Proj\0020887\0\10020887\01.dwg

NOTE & LEGEND:
 CONTRACTOR SHALL VERIFY UTILITY LOCATIONS.
 UTILITY LOCATIONS SHOWN ARE ASSUMED.

 PROPOSED UNDERCUT REPLACED WITH EMBANKMENT

 PROPOSED UNDERCUT REPLACED WITH LIGHTWEIGHT CELLULAR CONCRETE FILL (CLASS IV)

 PROPOSED UNDERCUT REPLACED WITH AGGREGATE SUBGRADE IMPROVEMENT ON GEOTECHNICAL FABRIC FOR GROUND STABILIZATION



STAGE 1
 CUT = 0
 FILL = 0

STAGE 2
 CUT = N/A
 FILL = N/A

2014 + 40.00
 BACK



USER NAME = Roadway	DESIGNED - JPA	REVISED -
	DRAWN - JPA	REVISED -
PLOT SCALE = 20.0000' / in.	CHECKED - DJO	REVISED -
PLOT DATE = 3/5/2021	DATE - 3/3/2021	REVISED -

STATE OF ILLINOIS
 DEPARTMENT OF TRANSPORTATION

80TH AVENUE ROADWAY RECONSTRUCTION
 CROSS SECTIONS - 185TH STREET

SCALE: 1" = 10' SHEET OF SHEETS STA. 2014+40.00 TO STA. 2014+40.00


F.A.U. RTE.	SECTION	COUNTY	TOTAL SHEETS	SHEET NO.
2755	06-00122-16-FP	WILL	1113	1051
CONTRACT NO.			61G73	
ILLINOIS		FED. AID PROJECT		


DATE	
BY	
SURVEYED	
PLOTTED	
TEMPLATE	
AREAS CHECKED	
FINAL SURVEY	
NOTE BOOK	
NO.	
AREAS CHECKED	


DATE	
BY	
SURVEYED	
PLOTTED	
TEMPLATE	
AREAS CHECKED	
ORIGINAL SURVEY	
NOTE BOOK	
NO.	
AREAS CHECKED	

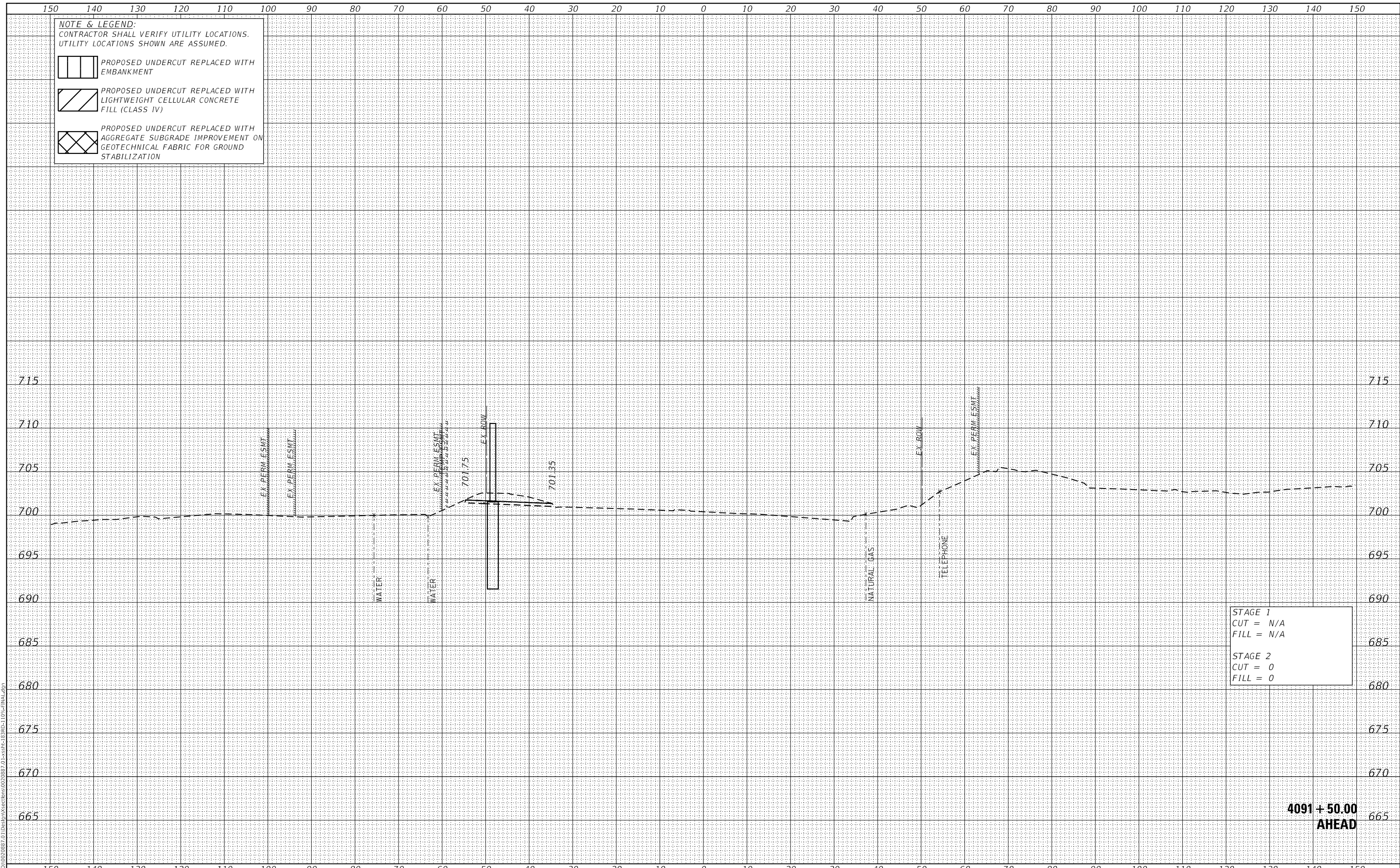
DATE PLOTTED = 3/5/2021 3:15:17 AM
 PEN TABLE = R:\Proj\0020887\0\10020887\01.dwg
 PLOT CONFIG = CG-PDF.plt
 MODEL: SPODELMAMES
 FILE NAME: R:\Proj\0020887\0\10020887\01.dwg

NOTE & LEGEND:
 CONTRACTOR SHALL VERIFY UTILITY LOCATIONS.
 UTILITY LOCATIONS SHOWN ARE ASSUMED.

 PROPOSED UNDERCUT REPLACED WITH EMBANKMENT

 PROPOSED UNDERCUT REPLACED WITH LIGHTWEIGHT CELLULAR CONCRETE FILL (CLASS IV)

 PROPOSED UNDERCUT REPLACED WITH AGGREGATE SUBGRADE IMPROVEMENT ON GEOTECHNICAL FABRIC FOR GROUND STABILIZATION



STAGE 1
 CUT = N/A
 FILL = N/A

STAGE 2
 CUT = 0
 FILL = 0

**4091 + 50.00
 AHEAD**



USER NAME = Roadway	DESIGNED - JPA	REVISED -
	DRAWN - JPA	REVISED -
PLOT SCALE = 20,000.0' / in.	CHECKED - DJO	REVISED -
PLOT DATE = 3/5/2021	DATE - 3/3/2021	REVISED -

**STATE OF ILLINOIS
 DEPARTMENT OF TRANSPORTATION**

**80TH AVENUE ROADWAY RECONSTRUCTION
 CROSS SECTIONS - 183RD STREET**

SCALE: 1" = 10' SHEET OF SHEETS STA. 4091+50.00 TO STA. 4091+50.00


F.A.U. RTE.	SECTION	COUNTY	TOTAL SHEETS	SHEET NO.
2755	06-00122-16-FP	WILL	1113	1052
CONTRACT NO. 61G73				
ILLINOIS		FED. AID PROJECT		


DATE	
BY	
SURVEYED	
PLOTTED	
TEMPLATE	
AREAS CHECKED	
FINAL SURVEY	
NO. NO.	


DATE	
BY	
SURVEYED	
PLOTTED	
TEMPLATE	
AREAS CHECKED	
ORIGINAL SURVEY	
NO. NO.	

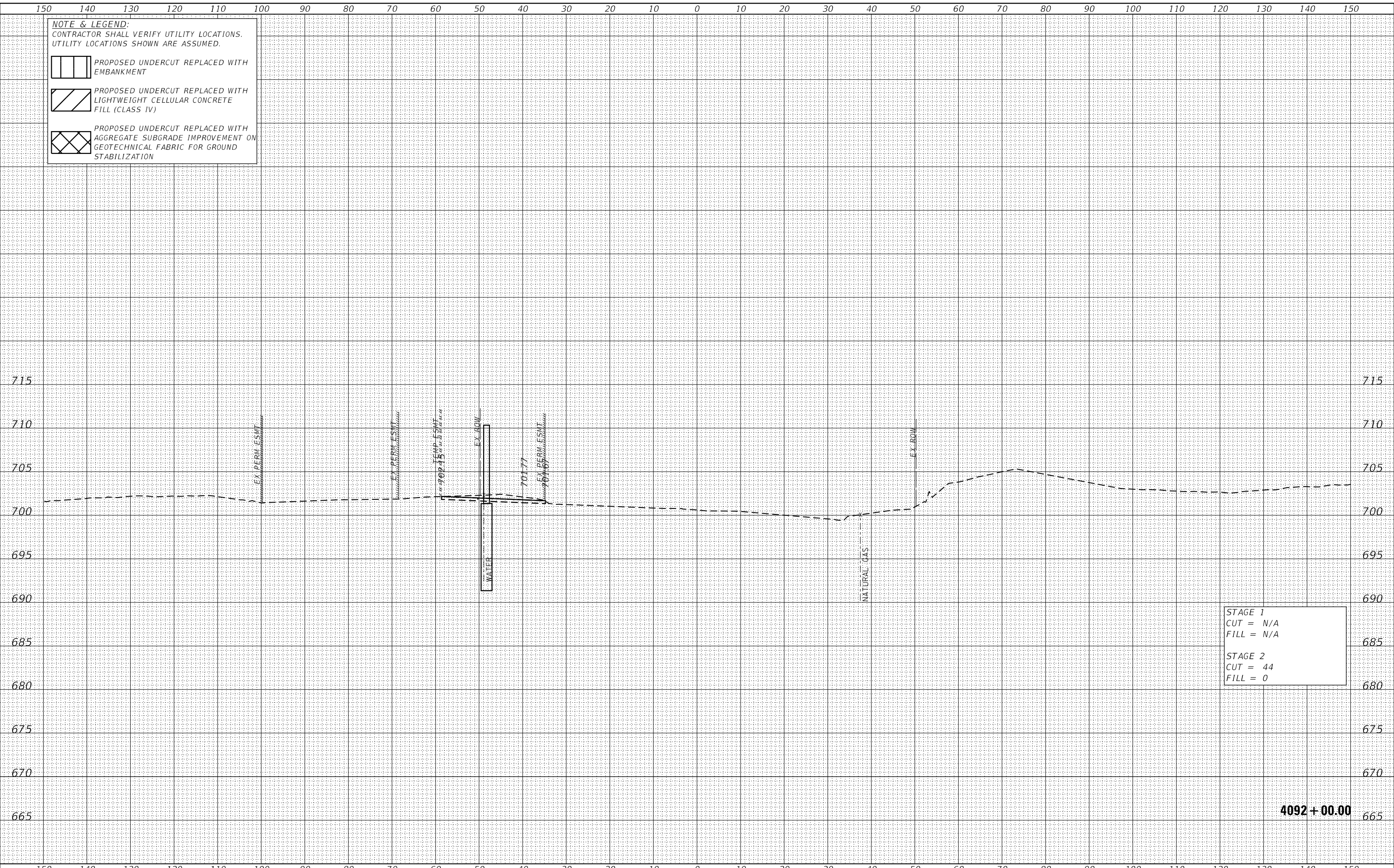
DATE PLOTTED = 3/5/2021 3:15:17 AM
 PEN TABLE = R:\Proj\0020887\0\0020887\01.dwg
 PLOT CONFIG = C:\Program Files\Autodesk\AutoCAD 2021\Plot\Plot1.ctb
 MODEL: S:\DELTA\MEAS
 FILE NAME: R:\Proj\0020887\0\1\Design\Sections\0020887_01.dwg

NOTE & LEGEND:
 CONTRACTOR SHALL VERIFY UTILITY LOCATIONS.
 UTILITY LOCATIONS SHOWN ARE ASSUMED.

 PROPOSED UNDERCUT REPLACED WITH EMBANKMENT


 PROPOSED UNDERCUT REPLACED WITH LIGHTWEIGHT CELLULAR CONCRETE FILL (CLASS IV)

 PROPOSED UNDERCUT REPLACED WITH AGGREGATE SUBGRADE IMPROVEMENT ON GEOTECHNICAL FABRIC FOR GROUND STABILIZATION



STAGE 1
 CUT = N/A
 FILL = N/A

STAGE 2
 CUT = 44
 FILL = 0



USER NAME = Roadway	DESIGNED - JPA	REVISED -
PLOT SCALE = 20,0000 ' / in.	DRAWN - JPA	REVISED -
PLOT DATE = 3/5/2021	CHECKED - DJO	REVISED -
	DATE - 3/3/2021	REVISED -

**STATE OF ILLINOIS
 DEPARTMENT OF TRANSPORTATION**

**80TH AVENUE ROADWAY RECONSTRUCTION
 CROSS SECTIONS - 183RD STREET**

SCALE: 1" = 10' SHEET OF SHEETS STA. 4092+00.00 TO STA. 4092+00.00


F.A.U. RTE.	SECTION	COUNTY	TOTAL SHEETS	SHEET NO.
2755	06-00122-16-FP	WILL	1113	1053
CONTRACT NO. 61G73				
ILLINOIS		FED. AID PROJECT		


DATE	
BY	
SURVEYED	
PLOTTED	
TEMPLATE	
AREAS CHECKED	
FINAL SURVEY	
NOTE BOOK	
NO.	
AREAS CHECKED	


DATE	
BY	
SURVEYED	
PLOTTED	
TEMPLATE	
AREAS CHECKED	
ORIGINAL SURVEY	
NOTE BOOK	
NO.	
AREAS CHECKED	

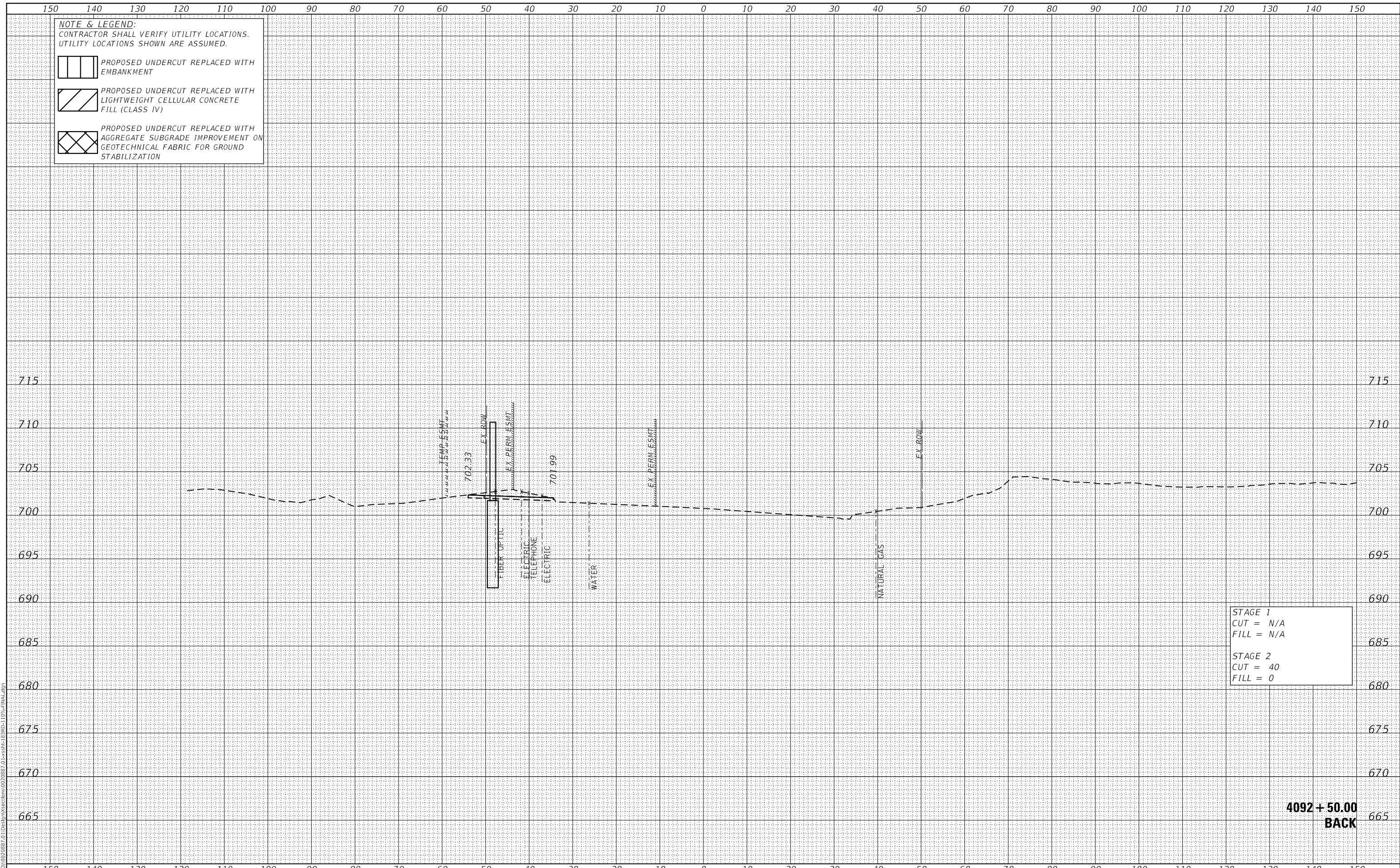
DATE PLOTTED = 3/5/2021 3:15:17 AM
 PEN TABLE = R:\P\010020887\010020887\01.dwg
 PLOT CONFIG = CG-PDF.plt
 MODEL: S:\MODEL\MES
 FILE NAME: R:\P\010020887\01\Design\Sections\010020887_01.dwg

NOTE & LEGEND:
 CONTRACTOR SHALL VERIFY UTILITY LOCATIONS.
 UTILITY LOCATIONS SHOWN ARE ASSUMED.

 PROPOSED UNDERCUT REPLACED WITH EMBANKMENT

 PROPOSED UNDERCUT REPLACED WITH LIGHTWEIGHT CELLULAR CONCRETE FILL (CLASS IV)

 PROPOSED UNDERCUT REPLACED WITH AGGREGATE SUBGRADE IMPROVEMENT ON GEOTECHNICAL FABRIC FOR GROUND STABILIZATION



STAGE 1
 CUT = N/A
 FILL = N/A

STAGE 2
 CUT = 40
 FILL = 0

**4092 + 50.00
 BACK**



USER NAME = Roadway	DESIGNED - JPA	REVISED -
	DRAWN - JPA	REVISED -
PLOT SCALE = 20,0000' / in.	CHECKED - DJO	REVISED -
PLOT DATE = 3/5/2021	DATE - 3/3/2021	REVISED -

**STATE OF ILLINOIS
 DEPARTMENT OF TRANSPORTATION**

**80TH AVENUE ROADWAY RECONSTRUCTION
 CROSS SECTIONS - 183RD STREET**

SCALE: 1" = 10' SHEET OF SHEETS STA. 4092+50.00 TO STA. 4092+50.00

F.A.U. RTE.	SECTION	COUNTY	TOTAL SHEETS	SHEET NO.
2755	06-00122-16-FP	WILL	1113	1054
CONTRACT NO.			61G73	
ILLINOIS		FED. AID PROJECT		

DATE	
BY	
SURVEYED	
PLOTTED	
TEMPLATE	
AREAS CHECKED	
FINAL SURVEY	
NO. NO.	

DATE	
BY	
SURVEYED	
PLOTTED	
TEMPLATE	
AREAS CHECKED	
ORIGINAL SURVEY	
NO. NO.	

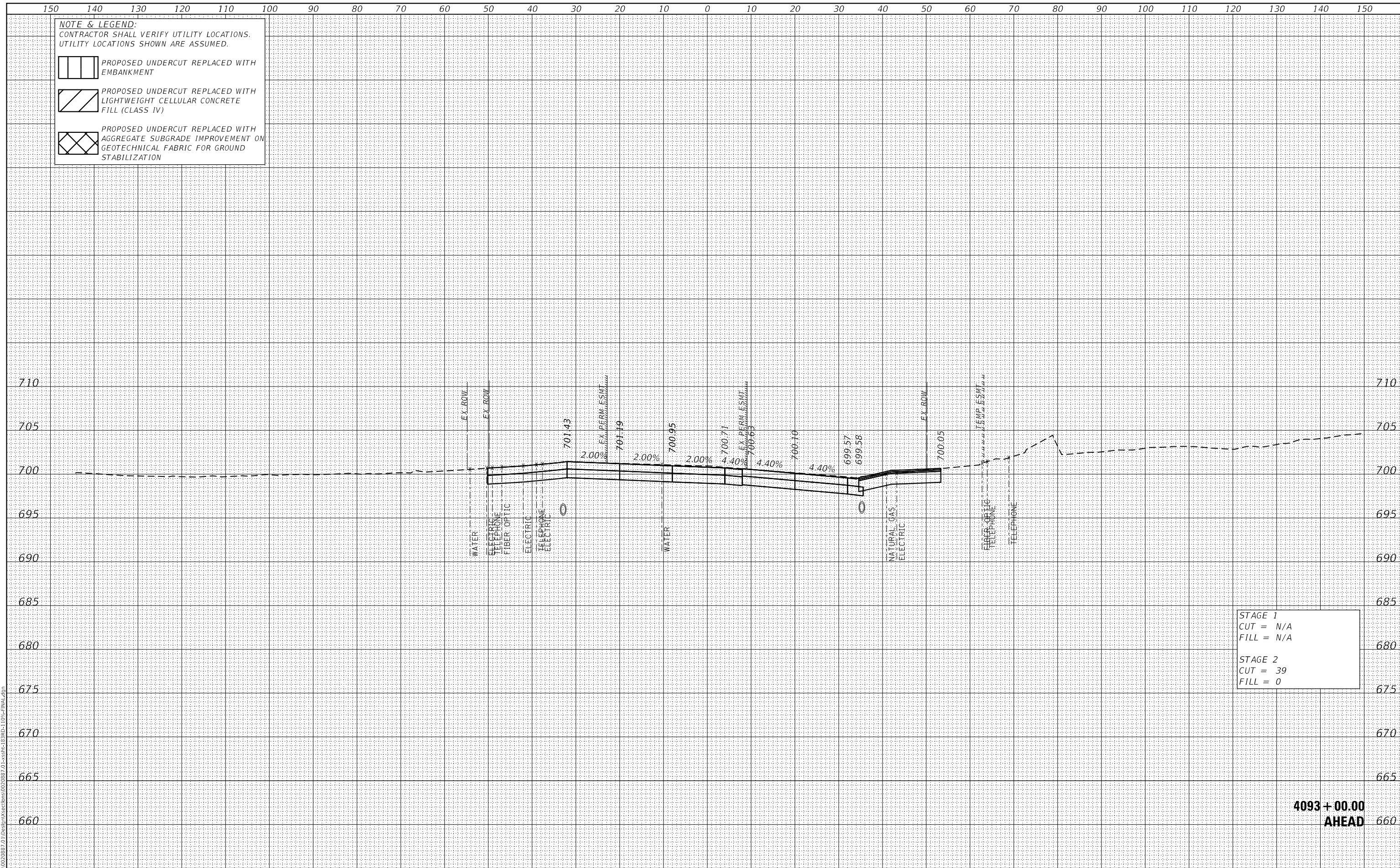
DATE PLOTTED = 3/5/2021 3:15:17 AM
 PEN TABLE = R:\P\010020887\010020887\01.dwg
 PLOT CONFIG = CG-PDF.plt
 MODEL: SPODELMAMES
 FILE NAME: R:\P\010020887\01\Design\Sections\010020887_01.dwg

NOTE & LEGEND:
 CONTRACTOR SHALL VERIFY UTILITY LOCATIONS.
 UTILITY LOCATIONS SHOWN ARE ASSUMED.

PROPOSED UNDERCUT REPLACED WITH EMBANKMENT

PROPOSED UNDERCUT REPLACED WITH LIGHTWEIGHT CELLULAR CONCRETE FILL (CLASS IV)

PROPOSED UNDERCUT REPLACED WITH AGGREGATE SUBGRADE IMPROVEMENT ON GEOTECHNICAL FABRIC FOR GROUND STABILIZATION



STAGE 1
 CUT = N/A
 FILL = N/A

STAGE 2
 CUT = 39
 FILL = 0

**4093 + 00.00
 AHEAD**



USER NAME = Roadway	DESIGNED - JPA	REVISED -
PLOT SCALE = 20,0000' / in.	DRAWN - JPA	REVISED -
PLOT DATE = 3/5/2021	CHECKED - DJO	REVISED -
	DATE - 3/3/2021	REVISED -

**STATE OF ILLINOIS
 DEPARTMENT OF TRANSPORTATION**

**80TH AVENUE ROADWAY RECONSTRUCTION
 CROSS SECTIONS - 183RD STREET**

SCALE: 1" = 10' SHEET OF SHEETS STA. 4093+00.00 TO STA. 4093+00.00

F.A.U. RTE.	SECTION	COUNTY	TOTAL SHEETS	SHEET NO.
2755	06-00122-16-FP	WILL	1113	1055
CONTRACT NO.			61G73	
ILLINOIS		FED. AID PROJECT		

DATE	
BY	
SURVEYED	
PLOTTED	
TEMPLATE	
AREAS	
CHECKED	
FINAL SURVEY	
NO. 1	
NO. 2	
NO. 3	
NO. 4	
NO. 5	
NO. 6	
NO. 7	
NO. 8	
NO. 9	
NO. 10	

DATE	
BY	
SURVEYED	
PLOTTED	
TEMPLATE	
AREAS	
CHECKED	
ORIGINAL SURVEY	
NO. 1	
NO. 2	
NO. 3	
NO. 4	
NO. 5	
NO. 6	
NO. 7	
NO. 8	
NO. 9	
NO. 10	

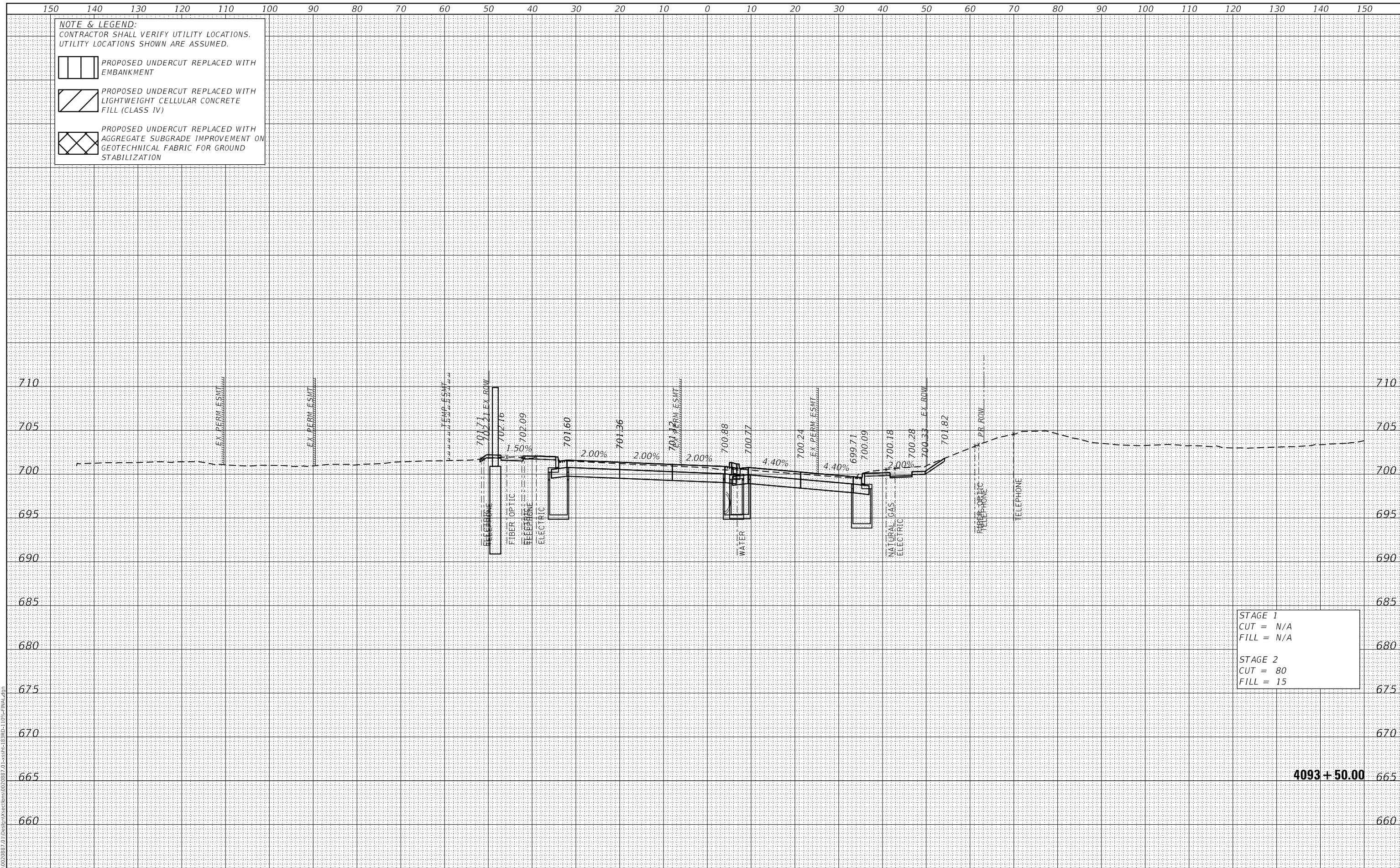
DATE PLOTTED = 3/5/2021 3:15:17 AM
 PEN TABLE = R:\Proj\0020887\01\0020887\01.dwg
 PLOT CONFIG = CG-PDF.plt
 MODEL: SPODELMAMES
 FILE NAME: R:\Proj\0020887\01\Design\Sections\0020887_01.dwg

NOTE & LEGEND:
 CONTRACTOR SHALL VERIFY UTILITY LOCATIONS.
 UTILITY LOCATIONS SHOWN ARE ASSUMED.

PROPOSED UNDERCUT REPLACED WITH EMBANKMENT

PROPOSED UNDERCUT REPLACED WITH LIGHTWEIGHT CELLULAR CONCRETE FILL (CLASS IV)

PROPOSED UNDERCUT REPLACED WITH AGGREGATE SUBGRADE IMPROVEMENT ON GEOTECHNICAL FABRIC FOR GROUND STABILIZATION



STAGE 1
 CUT = N/A
 FILL = N/A


STAGE 2
 CUT = 80
 FILL = 15


DATE	
BY	
SURVEYED	
PLOTTED	
TEMPLATE	
AREAS CHECKED	
FINAL SURVEY	
NOTE BOOK	
NO.	
AREAS CHECKED	


DATE	
BY	
SURVEYED	
PLOTTED	
TEMPLATE	
AREAS CHECKED	
ORIGINAL SURVEY	
NOTE BOOK	
NO.	
AREAS CHECKED	

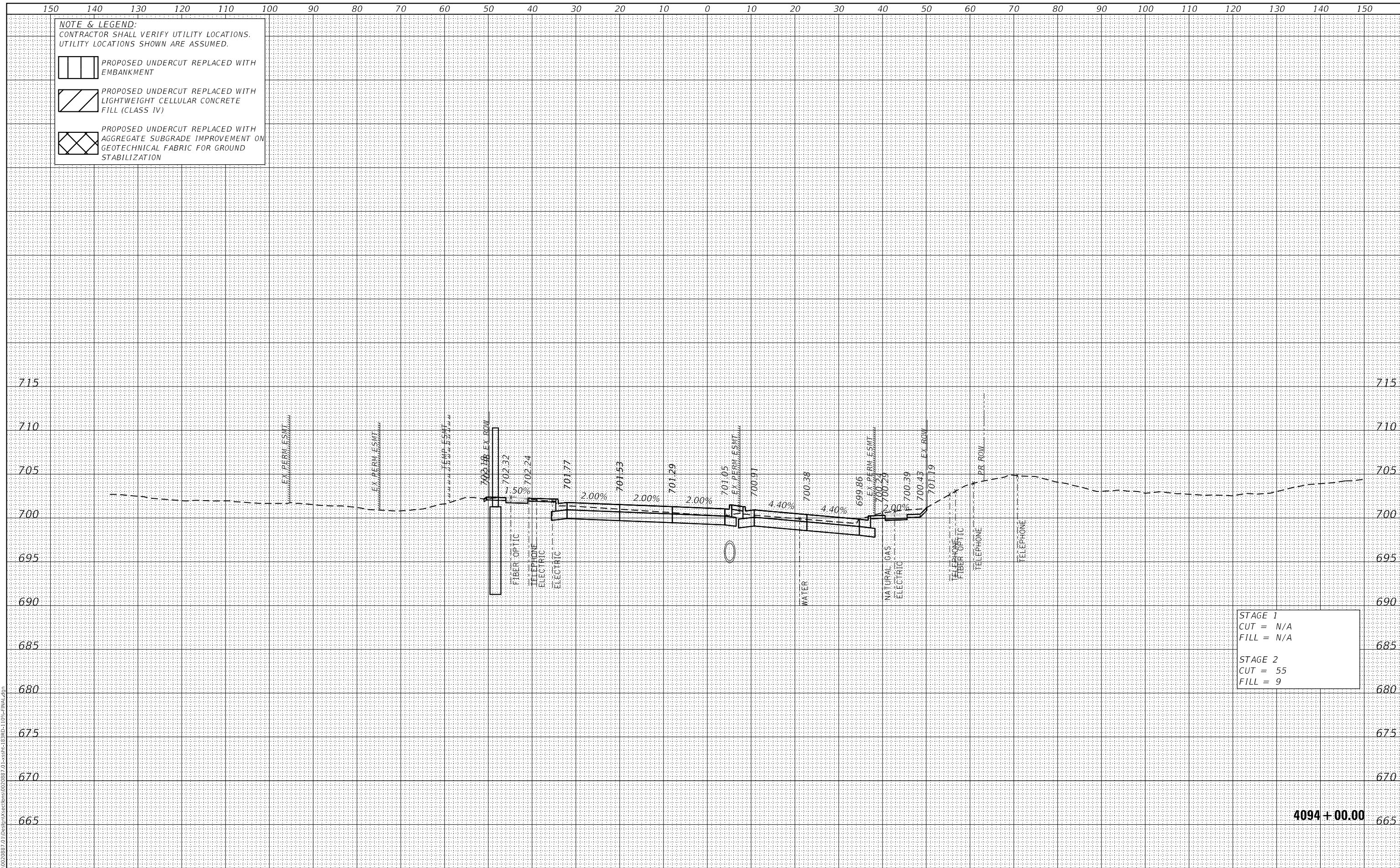
DATE PLOTTED = 3/5/2021 3:15:17 AM
 PEN TABLE = R:\Proj\0020887\01\0020887\01.dwg
 PLOT CONFIG = CG-PDF.plt
 MODEL: SPODELMEMES
 FILE NAME: R:\Proj\0020887\01\Design\Sections\0020887_01.dwg

NOTE & LEGEND:
 CONTRACTOR SHALL VERIFY UTILITY LOCATIONS.
 UTILITY LOCATIONS SHOWN ARE ASSUMED.

 PROPOSED UNDERCUT REPLACED WITH EMBANKMENT

 PROPOSED UNDERCUT REPLACED WITH LIGHTWEIGHT CELLULAR CONCRETE FILL (CLASS IV)

 PROPOSED UNDERCUT REPLACED WITH AGGREGATE SUBGRADE IMPROVEMENT ON GEOTECHNICAL FABRIC FOR GROUND STABILIZATION



STAGE 1
 CUT = N/A
 FILL = N/A

STAGE 2
 CUT = 55
 FILL = 9



USER NAME = Roadway	DESIGNED - JPA	REVISED -
	DRAWN - JPA	REVISED -
PLOT SCALE = 20,0000' / in.	CHECKED - DJO	REVISED -
PLOT DATE = 3/5/2021	DATE - 3/3/2021	REVISED -

STATE OF ILLINOIS
 DEPARTMENT OF TRANSPORTATION

80TH AVENUE ROADWAY RECONSTRUCTION
 CROSS SECTIONS - 183RD STREET

SCALE: 1" = 10' SHEET OF SHEETS STA. 4094+00.00 TO STA. 4094+00.00


F.A.U. RTE.	SECTION	COUNTY	TOTAL SHEETS	SHEET NO.
2755	06-00122-16-FP	WILL	1113	1057
CONTRACT NO. 61G73				
ILLINOIS		FED. AID PROJECT		


DATE	
BY	
SURVEYED	
PLOTTED	
TEMPLATE	
AREAS CHECKED	
FINAL SURVEY	
NOTE BOOK	
NO.	
AREAS CHECKED	


DATE	
BY	
SURVEYED	
PLOTTED	
TEMPLATE	
AREAS CHECKED	
ORIGINAL SURVEY	
NOTE BOOK	
NO.	
AREAS CHECKED	

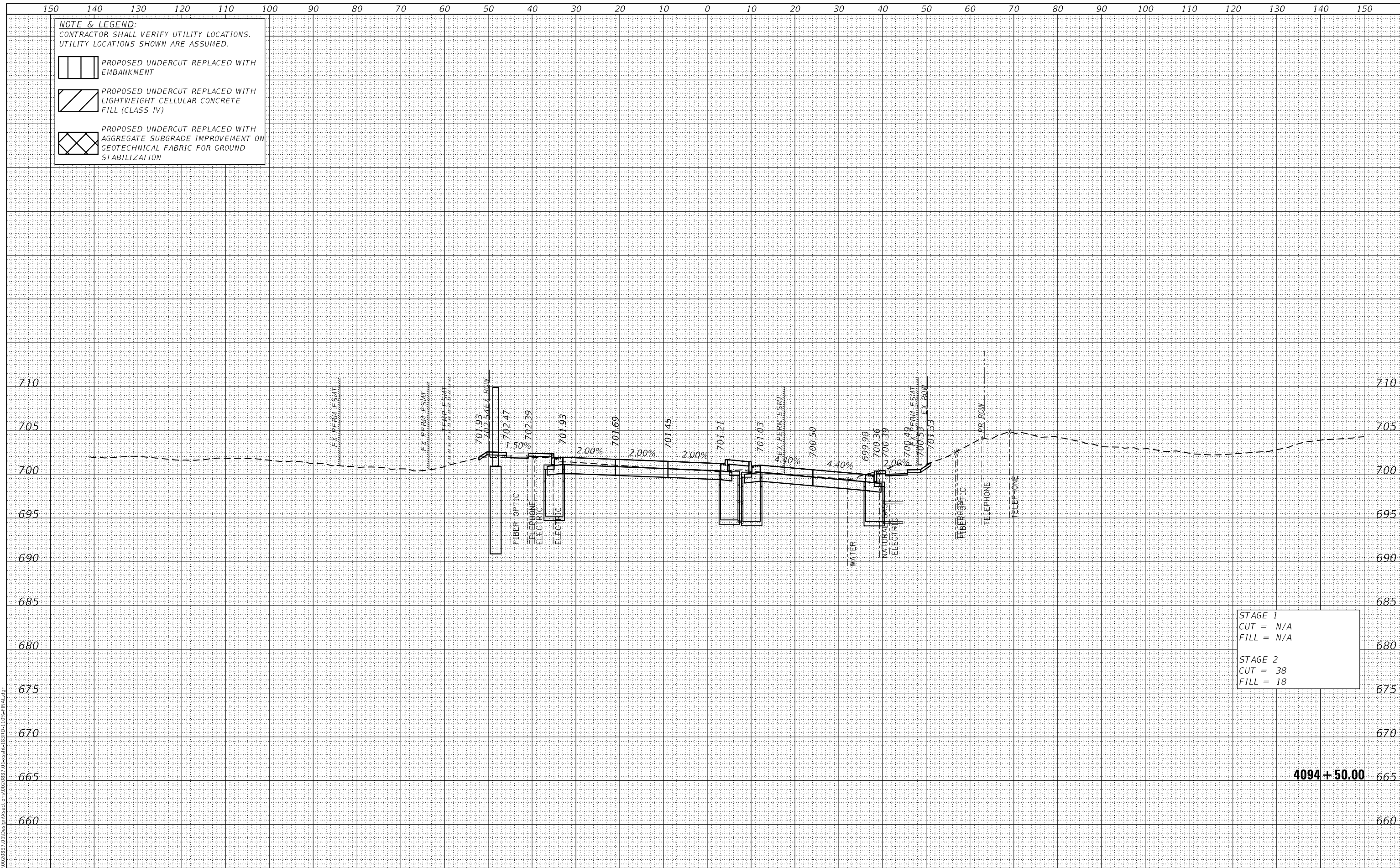
DATE PLOTTED = 3/5/2021 3:15:18 AM
 PEN TABLE = R:\P\010020887\010020887\01.dwg
 PLOT CONFIG = CG-PDF.plt
 MODEL: SPODELMAMES
 FILE NAME: R:\P\010020887\01\Design\Sections\010020887.dwg

NOTE & LEGEND:
 CONTRACTOR SHALL VERIFY UTILITY LOCATIONS.
 UTILITY LOCATIONS SHOWN ARE ASSUMED.

 PROPOSED UNDERCUT REPLACED WITH EMBANKMENT

 PROPOSED UNDERCUT REPLACED WITH LIGHTWEIGHT CELLULAR CONCRETE FILL (CLASS IV)

 PROPOSED UNDERCUT REPLACED WITH AGGREGATE SUBGRADE IMPROVEMENT ON GEOTECHNICAL FABRIC FOR GROUND STABILIZATION



STAGE 1
 CUT = N/A
 FILL = N/A

STAGE 2
 CUT = 38
 FILL = 18

4094 + 50.00



USER NAME = Roadway	DESIGNED - JPA	REVISED -
	DRAWN - JPA	REVISED -
PLOT SCALE = 20,000' / in.	CHECKED - DJO	REVISED -
PLOT DATE = 3/5/2021	DATE - 3/3/2021	REVISED -

STATE OF ILLINOIS
 DEPARTMENT OF TRANSPORTATION

80TH AVENUE ROADWAY RECONSTRUCTION
 CROSS SECTIONS - 183RD STREET

SCALE: 1" = 10' SHEET OF SHEETS STA. 4094+50.00 TO STA. 4094+50.00


F.A.U. RTE.	SECTION	COUNTY	TOTAL SHEETS	SHEET NO.
2755	06-00122-16-FP	WILL	1113	1058
CONTRACT NO. 61G73			ILLINOIS FED. AID PROJECT	


DATE	
BY	
SURVEYED	
PLOTTED	
TEMPLATE	
AREAS	
CHECKED	
FINAL	
SURVEY	
NOTE BOOK	
NO.	
AREAS	
CHECKED	


DATE	
BY	
SURVEYED	
PLOTTED	
TEMPLATE	
AREAS	
CHECKED	
ORIGINAL	
SURVEY	
NOTE BOOK	
NO.	
AREAS	
CHECKED	

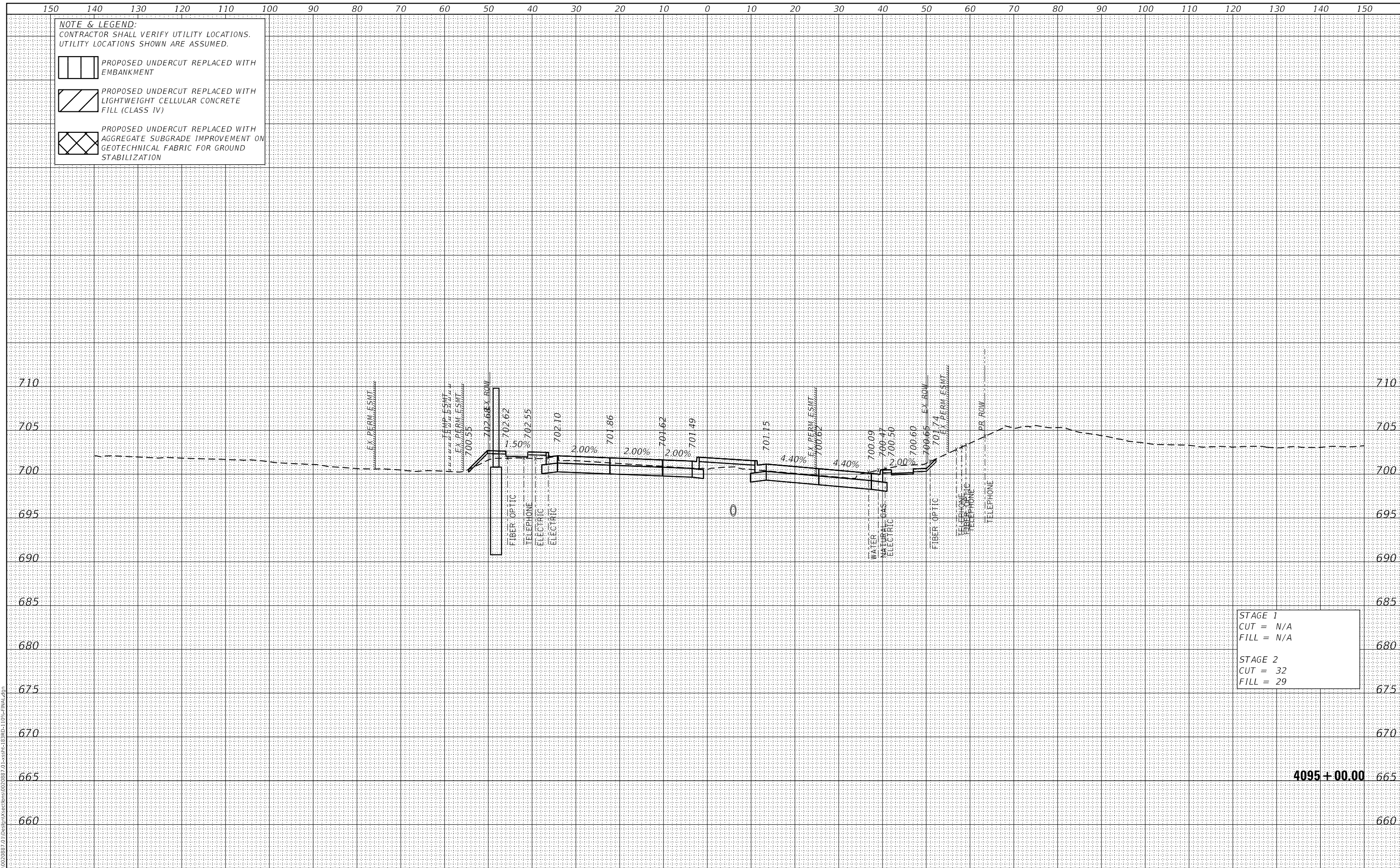
DATE PLOTTED = 3/5/2021 3:15:18 AM
 PEN TABLE = R:\Proj\0020887\01\0020887\01.dwg
 PLOT CONFIG = CG-PDF.plt
 MODEL: SPODELMAMES
 FILE NAME: R:\Proj\0020887\01\Design\Sections\0020887_01.dwg

NOTE & LEGEND:
 CONTRACTOR SHALL VERIFY UTILITY LOCATIONS.
 UTILITY LOCATIONS SHOWN ARE ASSUMED.

 PROPOSED UNDERCUT REPLACED WITH EMBANKMENT

 PROPOSED UNDERCUT REPLACED WITH LIGHTWEIGHT CELLULAR CONCRETE FILL (CLASS IV)

 PROPOSED UNDERCUT REPLACED WITH AGGREGATE SUBGRADE IMPROVEMENT ON GEOTECHNICAL FABRIC FOR GROUND STABILIZATION



STAGE 1
 CUT = N/A
 FILL = N/A

STAGE 2
 CUT = 32
 FILL = 29



USER NAME = Roadway	DESIGNED - JPA	REVISED -
PLOT SCALE = 20,000.0' / in.	DRAWN - JPA	REVISED -
PLOT DATE = 3/5/2021	CHECKED - DJO	REVISED -
	DATE - 3/3/2021	REVISED -

STATE OF ILLINOIS
 DEPARTMENT OF TRANSPORTATION

80TH AVENUE ROADWAY RECONSTRUCTION
 CROSS SECTIONS - 183RD STREET

SCALE: 1" = 10' SHEET OF SHEETS STA. 4095+00.00 TO STA. 4095+00.00


F.A.U. RTE.	SECTION	COUNTY	TOTAL SHEETS	SHEET NO.
2755	06-00122-16-FP	WILL	1113	1059
CONTRACT NO.			61G73	
ILLINOIS		FED. AID PROJECT		


DATE	
BY	
SURVEYED	
PLOTTED	
TEMPLATE	
AREAS CHECKED	
FINAL SURVEY	
NO.	
NO.	


DATE	
BY	
SURVEYED	
PLOTTED	
TEMPLATE	
AREAS CHECKED	
ORIGINAL SURVEY	
NO.	
NO.	

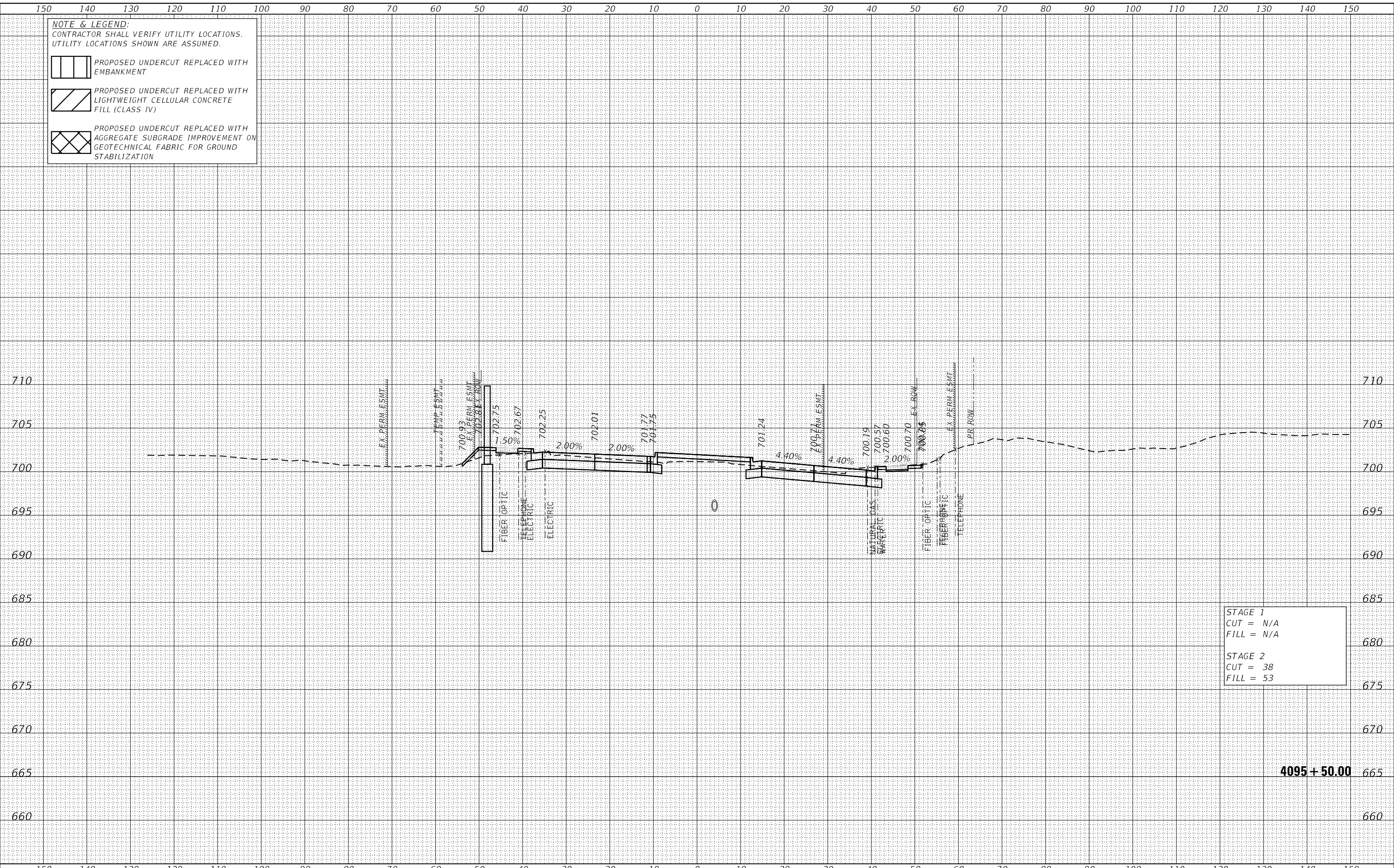
DATE PLOTTED = 3/5/2021 3:15:18 AM
 PEN TABLE = R:\P\010020887\010020887\01.dwg
 PLOT CONFIG = CG-PDF.plt
 MODEL: SPODELMAMES
 FILE NAME: R:\P\010020887\01\Design\Sections\010020887.dwg

NOTE & LEGEND:
 CONTRACTOR SHALL VERIFY UTILITY LOCATIONS.
 UTILITY LOCATIONS SHOWN ARE ASSUMED.

 PROPOSED UNDERCUT REPLACED WITH EMBANKMENT

 PROPOSED UNDERCUT REPLACED WITH LIGHTWEIGHT CELLULAR CONCRETE FILL (CLASS IV)

 PROPOSED UNDERCUT REPLACED WITH AGGREGATE SUBGRADE IMPROVEMENT ON GEOTECHNICAL FABRIC FOR GROUND STABILIZATION



STAGE 1
 CUT = N/A
 FILL = N/A

STAGE 2
 CUT = 38
 FILL = 53

4095 + 50.00

CiorbaGroup
 8725 W. Higgins Rd, Ste 600, Chicago, IL 60631
 P 773.775.4009 | www.ciorba.com

USER NAME = Roadway	DESIGNED - JPA	REVISED -
	DRAWN - JPA	REVISED -
PLOT SCALE = 20.0000' / in.	CHECKED - DJO	REVISED -
PLOT DATE = 3/5/2021	DATE - 3/3/2021	REVISED -

STATE OF ILLINOIS
 DEPARTMENT OF TRANSPORTATION

80TH AVENUE ROADWAY RECONSTRUCTION
 CROSS SECTIONS - 183RD STREET

SCALE: 1" = 10' SHEET OF SHEETS STA. 4095+50.00 TO STA. 4095+50.00


F.A.U. RTE.	SECTION	COUNTY	TOTAL SHEETS	SHEET NO.
2755	06-00122-16-FP	WILL	1113	1060
CONTRACT NO.			61G73	
ILLINOIS		FED. AID PROJECT		


DATE	
BY	
SURVEYED	
PLOTTED	
TEMPLATE	
AREAS CHECKED	
FINAL SURVEY	
NOTE BOOK	
NO.	
AREAS CHECKED	


DATE	
BY	
SURVEYED	
PLOTTED	
TEMPLATE	
AREAS CHECKED	
ORIGINAL SURVEY	
NOTE BOOK	
NO.	
AREAS CHECKED	

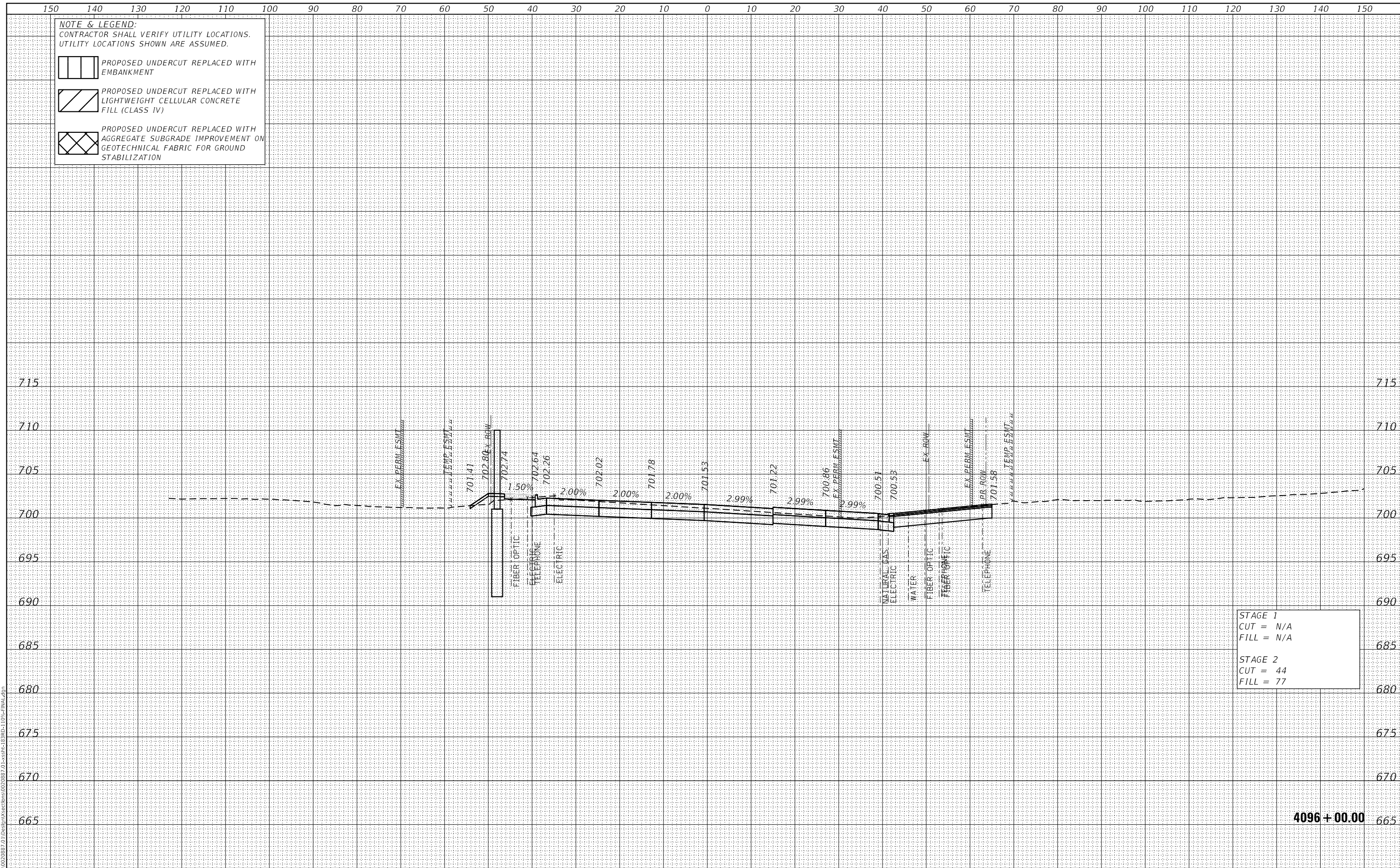
DATE PLOTTED = 3/10/2021 3:21:16 PM
 PEN TABLE = R:\Proj\0020887\0\0020887\01.dwg
 PLOT CONFIG = CG-PPF.plt
 MODEL: SPODELMAMES
 FILE NAME: R:\Proj\0020887\0\1\Design\Sections\0020887_01.dwg

NOTE & LEGEND:
 CONTRACTOR SHALL VERIFY UTILITY LOCATIONS.
 UTILITY LOCATIONS SHOWN ARE ASSUMED.

 PROPOSED UNDERCUT REPLACED WITH EMBANKMENT

 PROPOSED UNDERCUT REPLACED WITH LIGHTWEIGHT CELLULAR CONCRETE FILL (CLASS IV)

 PROPOSED UNDERCUT REPLACED WITH AGGREGATE SUBGRADE IMPROVEMENT ON GEOTECHNICAL FABRIC FOR GROUND STABILIZATION



STAGE 1
 CUT = N/A
 FILL = N/A

STAGE 2
 CUT = 44
 FILL = 77



USER NAME = Roadway	DESIGNED - JPA	REVISED -
PLOT SCALE = 20.0000' / in.	DRAWN - JPA	REVISED -
PLOT DATE = 3/10/2021	CHECKED - DJO	REVISED -
	DATE - 3/3/2021	REVISED -

STATE OF ILLINOIS
 DEPARTMENT OF TRANSPORTATION

80TH AVENUE ROADWAY RECONSTRUCTION
 CROSS SECTIONS - 183RD STREET

SCALE: 1" = 10' SHEET OF SHEETS STA. 4096+00.00 TO STA. 4096+00.00

F.A.U. RTE.	SECTION	COUNTY	TOTAL SHEETS	SHEET NO.
2755	06-00122-16-FP	WILL	1113	1061
CONTRACT NO.			61G73	
ILLINOIS		FED. AID PROJECT		

DATE	
BY	
SURVEYED	
PLOTTED	
TEMPLATE	
AREAS	
CHECKED	
FINAL SURVEY	
NO.	
NO.	

DATE	
BY	
SURVEYED	
PLOTTED	
TEMPLATE	
AREAS	
CHECKED	
ORIGINAL SURVEY	
NO.	
NO.	

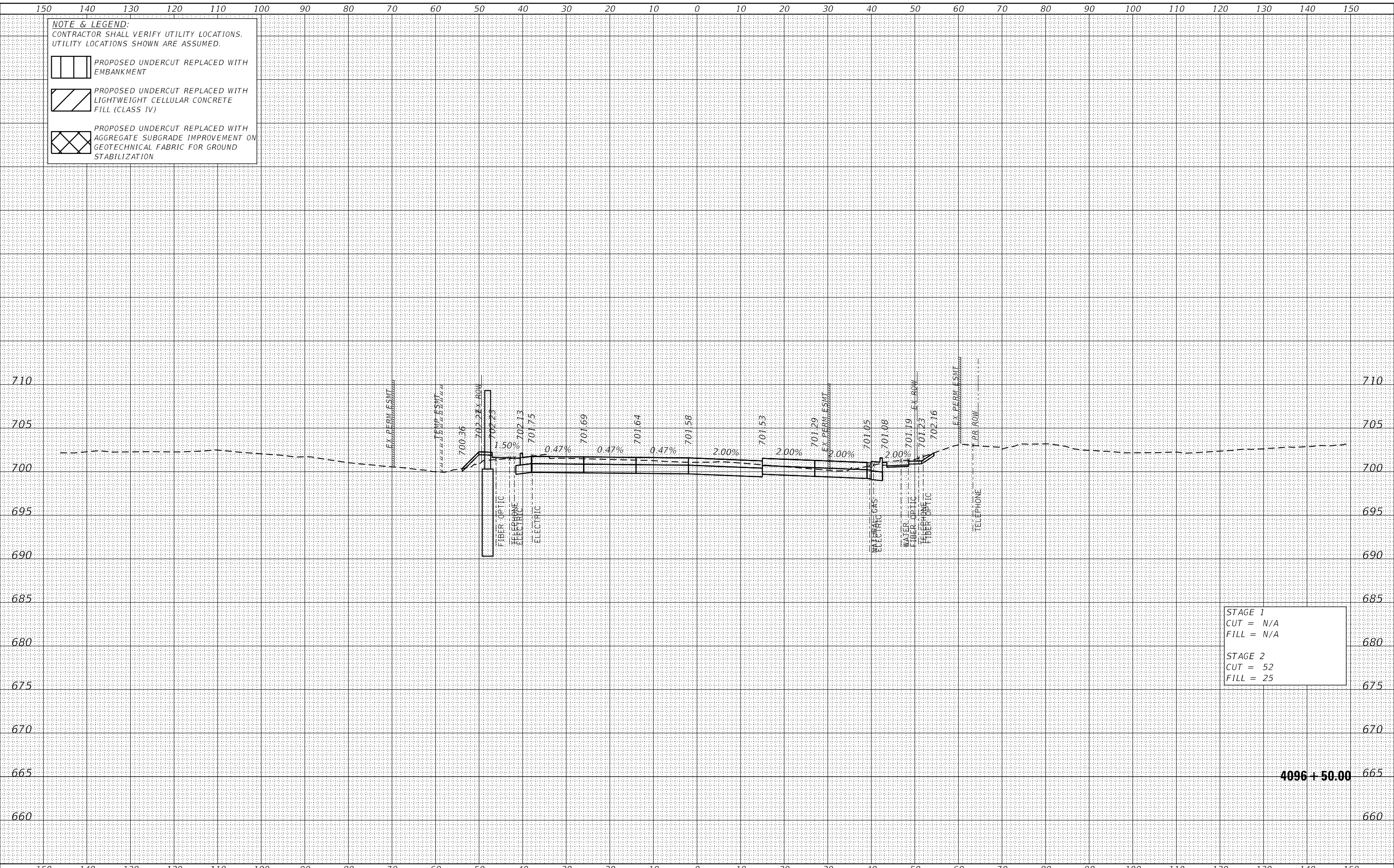
DATE PLOTTED = 3/5/2021 3:15:18 AM
 PEN TABLE = R:\P\010020887\010020887\01.dwg
 PLOT CONFIG = CG-PDF.plt
 MODEL: SPODELMAMES
 FILE NAME: R:\P\010020887\01\Design\Sections\010020887.dwg

NOTE & LEGEND:
 CONTRACTOR SHALL VERIFY UTILITY LOCATIONS.
 UTILITY LOCATIONS SHOWN ARE ASSUMED.

PROPOSED UNDERCUT REPLACED WITH EMBANKMENT

PROPOSED UNDERCUT REPLACED WITH LIGHTWEIGHT CELLULAR CONCRETE FILL (CLASS IV)

PROPOSED UNDERCUT REPLACED WITH AGGREGATE SUBGRADE IMPROVEMENT ON GEOTECHNICAL FABRIC FOR GROUND STABILIZATION



STAGE 1
 CUT = N/A
 FILL = N/A

STAGE 2
 CUT = 52
 FILL = 25

4096 + 50.00

CiorbaGroup
 8725 W. Higgins Rd, Ste 600, Chicago, IL 60631
 P 773.775.4009 | www.ciorba.com

USER NAME = Roadway	DESIGNED - JPA	REVISED -
PLOT SCALE = 20.0000' / in.	DRAWN - JPA	REVISED -
PLOT DATE = 3/5/2021	CHECKED - DJO	REVISED -
	DATE - 3/3/2021	REVISED -

STATE OF ILLINOIS
 DEPARTMENT OF TRANSPORTATION

80TH AVENUE ROADWAY RECONSTRUCTION
 CROSS SECTIONS - 183RD STREET

SCALE: 1" = 10' SHEET OF SHEETS STA. 4096+50.00 TO STA. 4096+50.00

F.A.U. RTE.	SECTION	COUNTY	TOTAL SHEETS	SHEET NO.
2755	06-00122-16-FP	WILL	1113	1062
CONTRACT NO.			61G73	
ILLINOIS		FED. AID PROJECT		

DATE	
BY	
SURVEYED	
PLOTTED	
TEMPLATE	
AREAS CHECKED	
FINAL SURVEY	
NOTE BOOK	
NO.	
AREAS CHECKED	

DATE	
BY	
SURVEYED	
PLOTTED	
TEMPLATE	
AREAS CHECKED	
ORIGINAL SURVEY	
NOTE BOOK	
NO.	
AREAS CHECKED	

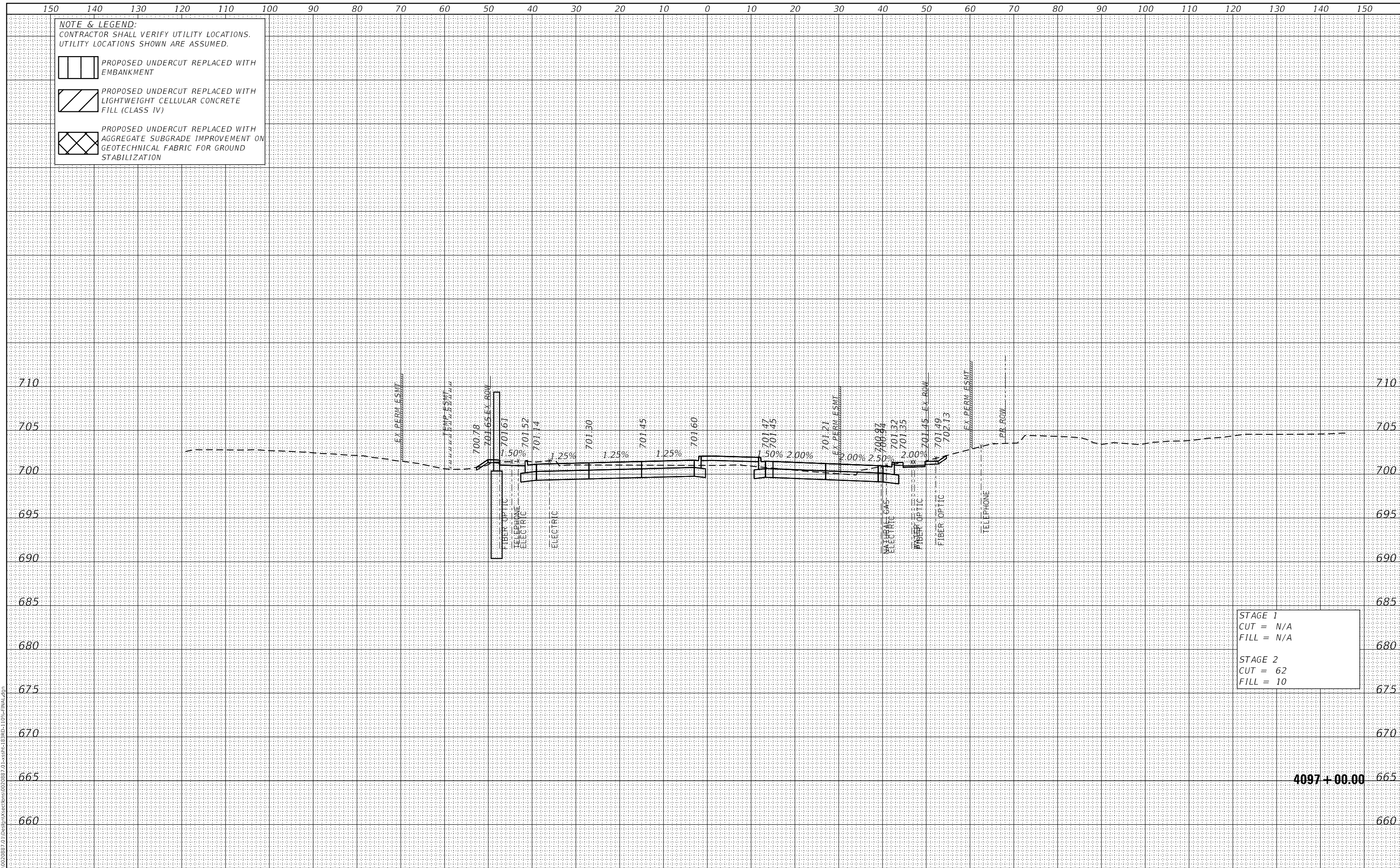
DATE PLOTTED = 3/5/2021 3:15:18 AM
 PEN TABLE = R:\P\010020887\010020887\01.dwg
 PLOT CONFIG = CG-PDF.plt
 MODEL: SPODELMAMES
 FILE NAME: R:\P\010020887\01\Design\Sections\010020887_01.dwg

NOTE & LEGEND:
 CONTRACTOR SHALL VERIFY UTILITY LOCATIONS.
 UTILITY LOCATIONS SHOWN ARE ASSUMED.

PROPOSED UNDERCUT REPLACED WITH EMBANKMENT

PROPOSED UNDERCUT REPLACED WITH LIGHTWEIGHT CELLULAR CONCRETE FILL (CLASS IV)

PROPOSED UNDERCUT REPLACED WITH AGGREGATE SUBGRADE IMPROVEMENT ON GEOTECHNICAL FABRIC FOR GROUND STABILIZATION



STAGE 1
 CUT = N/A
 FILL = N/A

STAGE 2
 CUT = 62
 FILL = 10

4097 + 00.00



USER NAME = Roadway	DESIGNED - JPA	REVISED -
	DRAWN - JPA	REVISED -
PLOT SCALE = 20,000' / in.	CHECKED - DJO	REVISED -
PLOT DATE = 3/5/2021	DATE - 3/3/2021	REVISED -

STATE OF ILLINOIS
 DEPARTMENT OF TRANSPORTATION

80TH AVENUE ROADWAY RECONSTRUCTION
 CROSS SECTIONS - 183RD STREET

SCALE: 1" = 10' SHEET OF SHEETS STA. 4097+00.00 TO STA. 4097+00.00


F.A.U. RTE.	SECTION	COUNTY	TOTAL SHEETS	SHEET NO.
2755	06-00122-16-FP	WILL	1113	1063
CONTRACT NO.			61G73	
ILLINOIS		FED. AID PROJECT		


DATE	
BY	
SURVEYED	
PLOTTED	
TEMPLATE	
AREAS CHECKED	
FINAL SURVEY	
NOTE BOOK	
NO.	
AREAS CHECKED	


DATE	
BY	
SURVEYED	
PLOTTED	
TEMPLATE	
AREAS CHECKED	
ORIGINAL SURVEY	
NOTE BOOK	
NO.	
AREAS CHECKED	

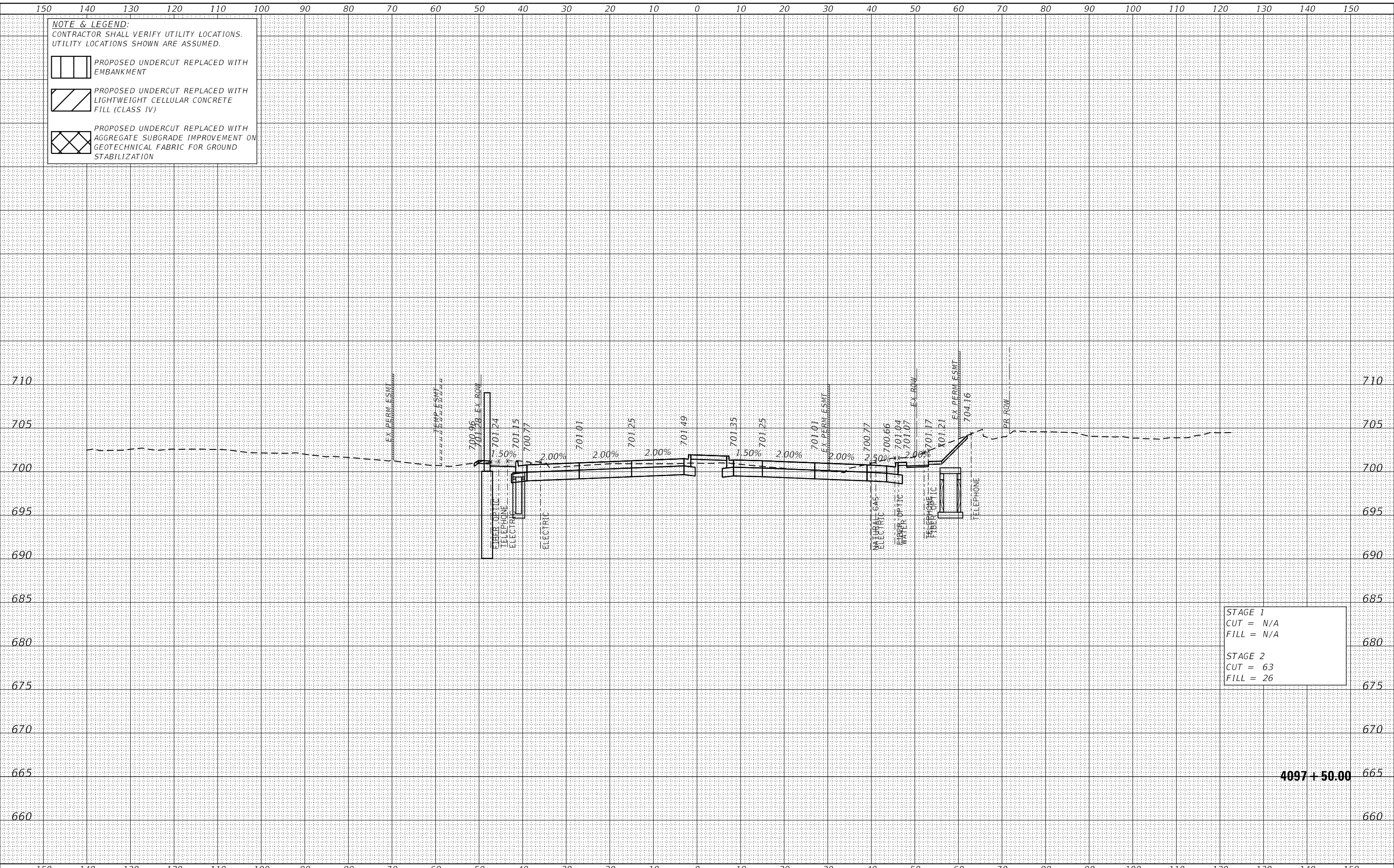
DATE PLOTTED = 3/5/2021 3:15:19 AM
 PEN TABLE = R:\Proj\0020887\0\10020887\01.dwg
 PLOT CONFIG = CG-PDF.plt
 MODEL: SPODELMAMES
 FILE NAME: R:\Proj\0020887\0\10020887\01.dwg

NOTE & LEGEND:
 CONTRACTOR SHALL VERIFY UTILITY LOCATIONS.
 UTILITY LOCATIONS SHOWN ARE ASSUMED.

 PROPOSED UNDERCUT REPLACED WITH EMBANKMENT

 PROPOSED UNDERCUT REPLACED WITH LIGHTWEIGHT CELLULAR CONCRETE FILL (CLASS IV)

 PROPOSED UNDERCUT REPLACED WITH AGGREGATE SUBGRADE IMPROVEMENT ON GEOTECHNICAL FABRIC FOR GROUND STABILIZATION



STAGE 1
 CUT = N/A
 FILL = N/A

STAGE 2
 CUT = 63
 FILL = 26

CiorbaGroup
 8725 W. Higgins Rd, Ste 600, Chicago, IL 60631
 P 773.775.4009 | www.ciorba.com

USER NAME = Roadway	DESIGNED - JPA	REVISED -
PLOT SCALE = 20,000.0' / in.	DRAWN - JPA	REVISED -
PLOT DATE = 3/5/2021	CHECKED - DJO	REVISED -
	DATE - 3/3/2021	REVISED -

STATE OF ILLINOIS
 DEPARTMENT OF TRANSPORTATION

80TH AVENUE ROADWAY RECONSTRUCTION
 CROSS SECTIONS - 183RD STREET

SCALE: 1" = 10' SHEET OF SHEETS STA. 4097+50.00 TO STA. 4097+50.00


F.A.U. RTE.	SECTION	COUNTY	TOTAL SHEETS	SHEET NO.
2755	06-00122-16-FP	WILL	1113	1064
CONTRACT NO.			61G73	
ILLINOIS		FED. AID PROJECT		


DATE	
BY	
SURVEYED	
PLOTTED	
TEMPLATE	
AREAS CHECKED	
FINAL SURVEY	
NOTE BOOK	
NO.	
AREAS CHECKED	


DATE	
BY	
SURVEYED	
PLOTTED	
TEMPLATE	
AREAS CHECKED	
ORIGINAL SURVEY	
NOTE BOOK	
NO.	
AREAS CHECKED	

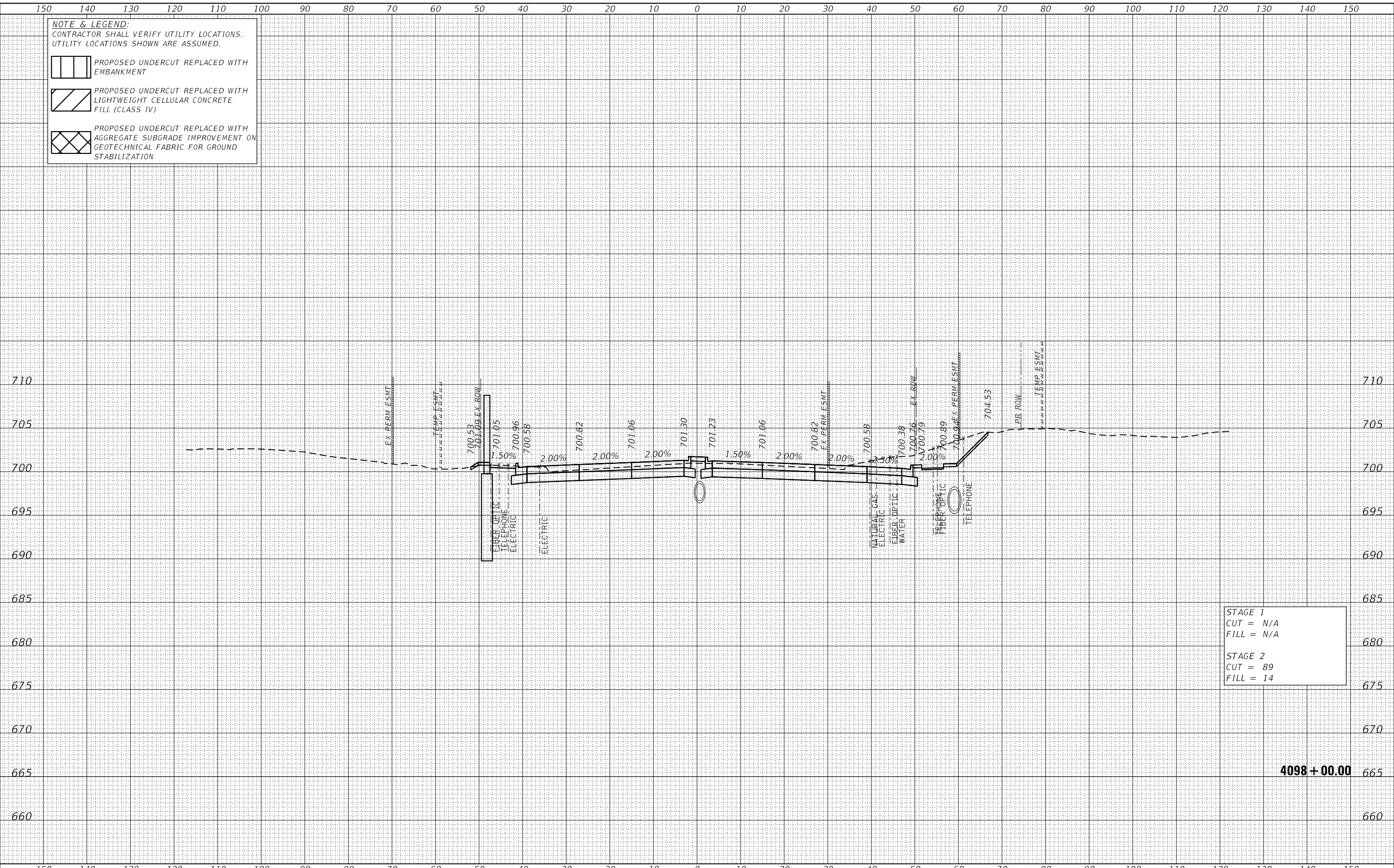
DATE PLOTTED = 3/5/2021 3:15:19 AM
 PEN TABLE = R:\P\010020887\010020887\01.dwg
 PLOT CONFIG = CG-PDF.plt
 MODEL: SPODELMAMES
 FILE NAME: R:\P\010020887\01\Design\Sections\010020887_01.dwg

NOTE & LEGEND:
 CONTRACTOR SHALL VERIFY UTILITY LOCATIONS.
 UTILITY LOCATIONS SHOWN ARE ASSUMED.

 PROPOSED UNDERCUT REPLACED WITH EMBANKMENT

 PROPOSED UNDERCUT REPLACED WITH LIGHTWEIGHT CELLULAR CONCRETE FILL (CLASS IV)

 PROPOSED UNDERCUT REPLACED WITH AGGREGATE SUBGRADE IMPROVEMENT ON GEOTECHNICAL FABRIC FOR GROUND STABILIZATION



STAGE 1
 CUT = N/A
 FILL = N/A

STAGE 2
 CUT = 89
 FILL = 14

4098 + 00.00

CiorbaGroup
 8725 W. Higgins Rd, Ste 600, Chicago, IL 60631
 P 773.775.4009 | www.ciorba.com

USER NAME =	Roadway	DESIGNED -	JPA	REVISED -	
		DRAWN -	JPA	REVISED -	
PLOT SCALE =	20,000.00' / in.	CHECKED -	DJO	REVISED -	
PLOT DATE =	3/5/2021	DATE -	3/3/2021	REVISED -	

STATE OF ILLINOIS
 DEPARTMENT OF TRANSPORTATION

80TH AVENUE ROADWAY RECONSTRUCTION
 CROSS SECTIONS - 183RD STREET

SCALE: 1" = 10' SHEET OF SHEETS STA. 4098+00.00 TO STA. 4098+00.00


F.A.U. RTE.	SECTION	COUNTY	TOTAL SHEETS	SHEET NO.
2755	06-00122-16-FP	WILL	1113	1065
CONTRACT NO.			61G73	
ILLINOIS		FED. AID PROJECT		


DATE	
BY	
SURVEYED	
PLOTTED	
TEMPLATE	
AREAS CHECKED	
FINAL SURVEY	
NOTE BOOK	
NO.	
AREAS CHECKED	


DATE	
BY	
SURVEYED	
PLOTTED	
TEMPLATE	
AREAS CHECKED	
ORIGINAL SURVEY	
NOTE BOOK	
NO.	
AREAS CHECKED	

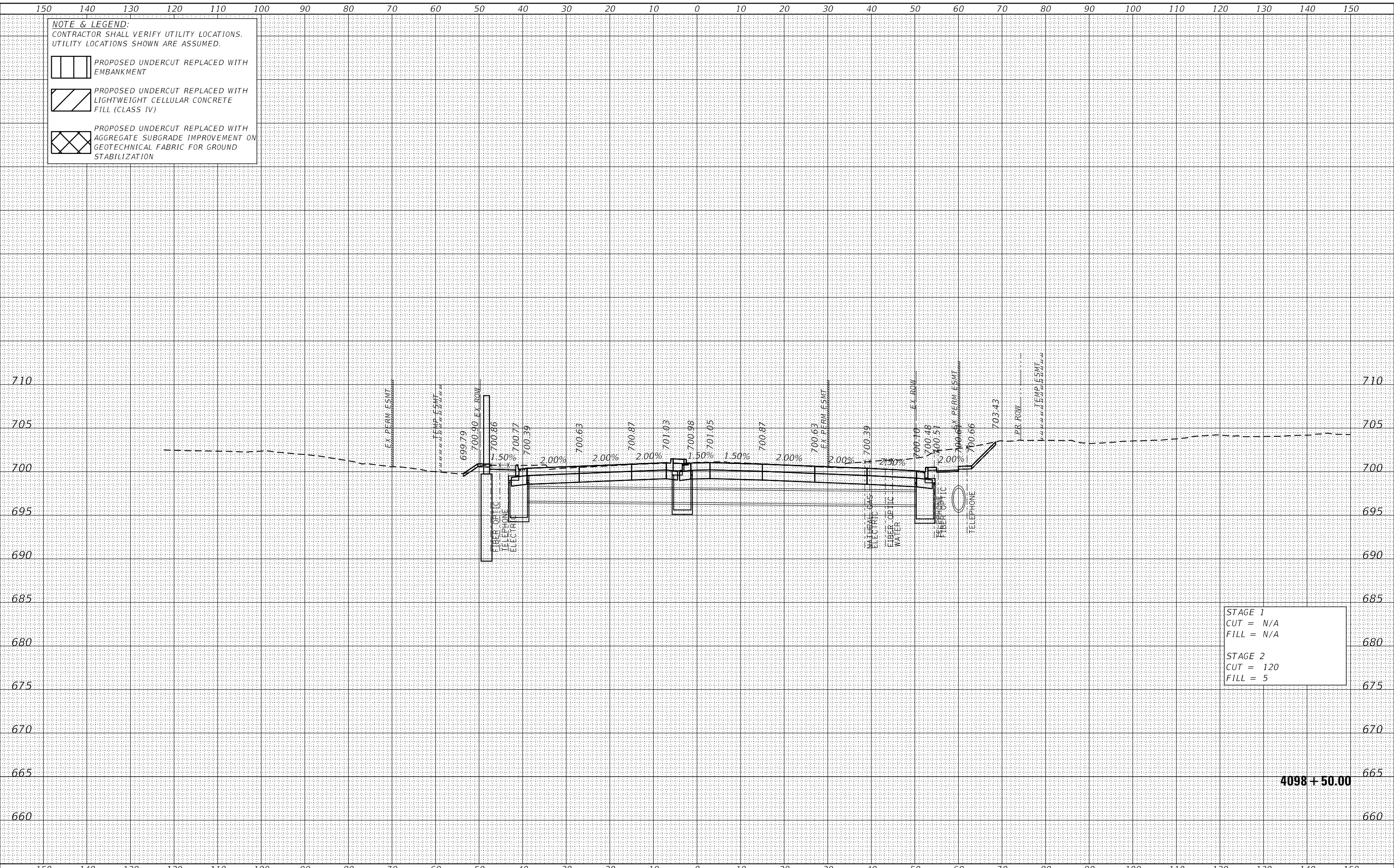
DATE PLOTTED = 3/5/2021 3:15:19 AM
 PEN TABLE = R:\P\010020887\010020887\01.dwg
 PLOT CONFIG = CG-PDF.plt
 MODEL: SPODELMAMES
 FILE NAME: R:\P\010020887\01\Design\Sections\010020887_01.dwg

NOTE & LEGEND:
 CONTRACTOR SHALL VERIFY UTILITY LOCATIONS.
 UTILITY LOCATIONS SHOWN ARE ASSUMED.

 PROPOSED UNDERCUT REPLACED WITH EMBANKMENT

 PROPOSED UNDERCUT REPLACED WITH LIGHTWEIGHT CELLULAR CONCRETE FILL (CLASS IV)


 PROPOSED UNDERCUT REPLACED WITH AGGREGATE SUBGRADE IMPROVEMENT ON GEOTECHNICAL FABRIC FOR GROUND STABILIZATION



STAGE 1
 CUT = N/A
 FILL = N/A

STAGE 2
 CUT = 120
 FILL = 5

4098 + 50.00



USER NAME = Roadway	DESIGNED - JPA	REVISED -
	DRAWN - JPA	REVISED -
PLOT SCALE = 20,000.00' / in.	CHECKED - DJO	REVISED -
PLOT DATE = 3/5/2021	DATE - 3/3/2021	REVISED -

STATE OF ILLINOIS
 DEPARTMENT OF TRANSPORTATION

80TH AVENUE ROADWAY RECONSTRUCTION
 CROSS SECTIONS - 183RD STREET

SCALE: 1" = 10' SHEET OF SHEETS STA. 4098+50.00 TO STA. 4098+50.00

F.A.U. RTE.	SECTION	COUNTY	TOTAL SHEETS	SHEET NO.
2755	06-00122-16-FP	WILL	1113	1066
CONTRACT NO.			61G73	
ILLINOIS		FED. AID PROJECT		

DATE	
BY	
SURVEYED	
PLOTTED	
TEMPLATE	
AREAS CHECKED	
FINAL SURVEY	
NO. NO.	
NO.	

DATE	
BY	
SURVEYED	
PLOTTED	
TEMPLATE	
AREAS CHECKED	
ORIGINAL SURVEY	
NO. NO.	
NO.	

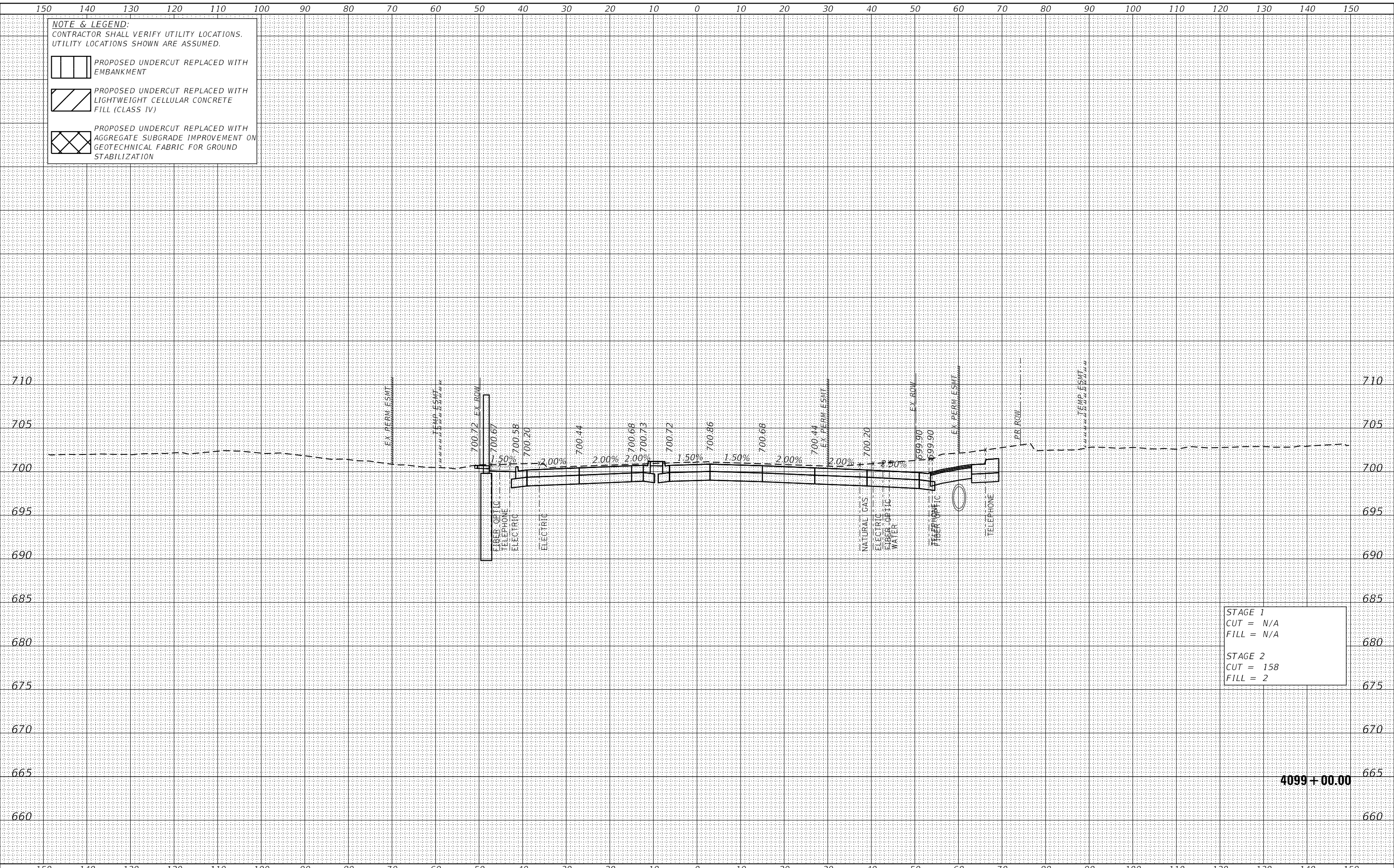
DATE PLOTTED = 3/5/2021 3:15:19 AM
 PEN TABLE = R:\P\010020887\010020887\01.dwg
 PLOT CONFIG = CG-PDF.plt
 MODEL: SPODELMAMES
 FILE NAME: R:\P\010020887\01\Design\Sections\010020887.dwg

NOTE & LEGEND:
 CONTRACTOR SHALL VERIFY UTILITY LOCATIONS.
 UTILITY LOCATIONS SHOWN ARE ASSUMED.

PROPOSED UNDERCUT REPLACED WITH EMBANKMENT

PROPOSED UNDERCUT REPLACED WITH LIGHTWEIGHT CELLULAR CONCRETE FILL (CLASS IV)

PROPOSED UNDERCUT REPLACED WITH AGGREGATE SUBGRADE IMPROVEMENT ON GEOTECHNICAL FABRIC FOR GROUND STABILIZATION



STAGE 1
 CUT = N/A
 FILL = N/A

STAGE 2
 CUT = 158
 FILL = 2

4099 + 00.00

CiorbaGroup
 8725 W. Higgins Rd, Ste 600, Chicago, IL 60631
 P 773.775.4009 | www.ciorba.com

USER NAME = Roadway	DESIGNED - JPA	REVISED -
PLOT SCALE = 20,000.00' / in.	DRAWN - JPA	REVISED -
PLOT DATE = 3/5/2021	CHECKED - DJO	REVISED -
	DATE - 3/3/2021	REVISED -

STATE OF ILLINOIS
 DEPARTMENT OF TRANSPORTATION

80TH AVENUE ROADWAY RECONSTRUCTION
 CROSS SECTIONS - 183RD STREET

SCALE: 1" = 10' SHEET OF SHEETS STA. 4099+00.00 TO STA. 4099+00.00


F.A.U. RTE.	SECTION	COUNTY	TOTAL SHEETS	SHEET NO.
2755	06-00122-16-FP	WILL	1113	1067
CONTRACT NO. 61G73			ILLINOIS FED. AID PROJECT	


DATE	
BY	
SURVEYED	
PLOTTED	
TEMPLATE	
AREAS CHECKED	
FINAL SURVEY	
NOTE BOOK	
NO.	
AREAS CHECKED	


DATE	
BY	
SURVEYED	
PLOTTED	
TEMPLATE	
AREAS CHECKED	
ORIGINAL SURVEY	
NOTE BOOK	
NO.	
AREAS CHECKED	

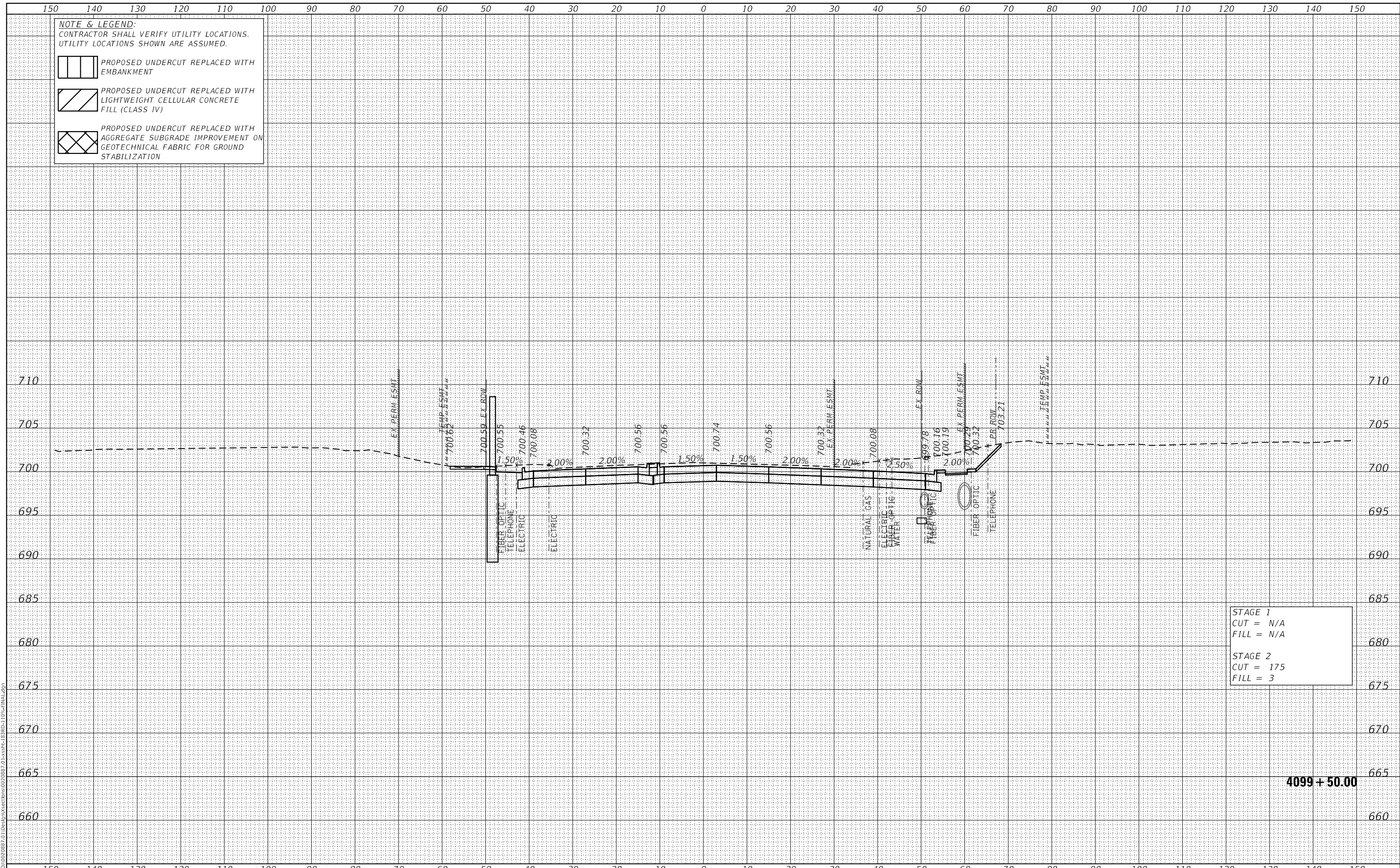
DATE PLOTTED = 3/5/2021 3:15:19 AM
 PEN TABLE = R:\P\010020887\010020887\01.dwg
 PLOT CONFIG = CG-PDF.plt
 MODEL: SPODELMAMES
 FILE NAME: R:\P\010020887\01\Design\Sections\010020887_01.dwg

NOTE & LEGEND:
 CONTRACTOR SHALL VERIFY UTILITY LOCATIONS.
 UTILITY LOCATIONS SHOWN ARE ASSUMED.

 PROPOSED UNDERCUT REPLACED WITH EMBANKMENT

 PROPOSED UNDERCUT REPLACED WITH LIGHTWEIGHT CELLULAR CONCRETE FILL (CLASS IV)

 PROPOSED UNDERCUT REPLACED WITH AGGREGATE SUBGRADE IMPROVEMENT ON GEOTECHNICAL FABRIC FOR GROUND STABILIZATION



STAGE 1
 CUT = N/A
 FILL = N/A

STAGE 2
 CUT = 175
 FILL = 3

4099 + 50.00



USER NAME = Roadway	DESIGNED - JPA	REVISED -
PLOT SCALE = 20,000.00' / in.	DRAWN - JPA	REVISED -
PLOT DATE = 3/5/2021	CHECKED - DJO	REVISED -
	DATE - 3/3/2021	REVISED -

STATE OF ILLINOIS
 DEPARTMENT OF TRANSPORTATION

80TH AVENUE ROADWAY RECONSTRUCTION
 CROSS SECTIONS - 183RD STREET

SCALE: 1" = 10' SHEET OF SHEETS STA. 4099+50.00 TO STA. 4099+50.00


F.A.U. RTE.	SECTION	COUNTY	TOTAL SHEETS	SHEET NO.
2755	06-00122-16-FP	WILL	1113	1068
CONTRACT NO.			61G73	
ILLINOIS		FED. AID PROJECT		


DATE	
BY	
SURVEYED	
PLOTTED	
TEMPLATE	
AREAS CHECKED	
FINAL SURVEY	
NOTE BOOK	
NO.	
AREAS CHECKED	


DATE	
BY	
SURVEYED	
PLOTTED	
TEMPLATE	
AREAS CHECKED	
ORIGINAL SURVEY	
NOTE BOOK	
NO.	
AREAS CHECKED	

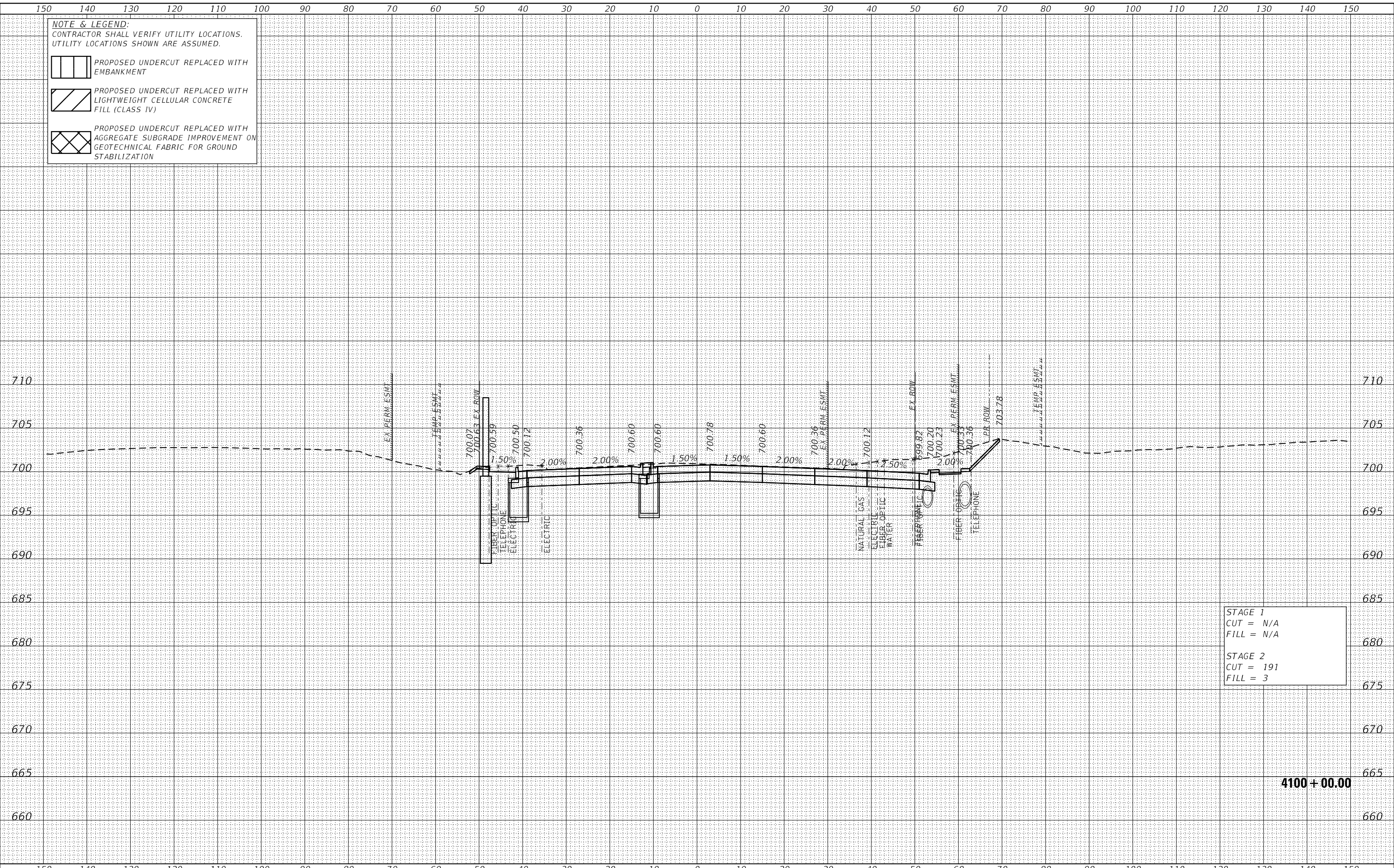
DATE PLOTTED = 3/5/2021 3:15:19 AM
 PEN TABLE = R:\P\010020887\010020887\01.dwg
 PLOT CONFIG = CG-PDF.plt
 MODEL: SPODELMAMES
 FILE NAME: R:\P\010020887\01\Design\Sections\010020887_01.dwg

NOTE & LEGEND:
 CONTRACTOR SHALL VERIFY UTILITY LOCATIONS.
 UTILITY LOCATIONS SHOWN ARE ASSUMED.

 PROPOSED UNDERCUT REPLACED WITH EMBANKMENT

 PROPOSED UNDERCUT REPLACED WITH LIGHTWEIGHT CELLULAR CONCRETE FILL (CLASS IV)


 PROPOSED UNDERCUT REPLACED WITH AGGREGATE SUBGRADE IMPROVEMENT ON GEOTECHNICAL FABRIC FOR GROUND STABILIZATION



STAGE 1
 CUT = N/A
 FILL = N/A

STAGE 2
 CUT = 191
 FILL = 3

4100 + 00.00


 8725 W. Higgins Rd, Ste 600, Chicago, IL 60631 P 773.775.4009 www.ciorba.com	USER NAME = Roadway DESIGNED - JPA DRAWN - JPA CHECKED - DJO DATE - 3/3/2021	REVISED - REVISED - REVISED - REVISED -	STATE OF ILLINOIS DEPARTMENT OF TRANSPORTATION	80TH AVENUE ROADWAY RECONSTRUCTION CROSS SECTIONS - 183RD STREET	F.A.U. RTE. SECTION COUNTY TOTAL SHEETS SHEET NO. 2755 06-00122-16-FP WILL 1113 1069
	PLOT SCALE = 20,000.00' / in. PLOT DATE = 3/5/2021	SCALE: 1" = 10' SHEET OF SHEETS STA. 4100+00.00 TO STA. 4100+00.00	CONTRACT NO. 61G73 ILLINOIS FED. AID PROJECT		


DATE	
BY	
SURVEYED	
PLOTTED	
TEMPLATE	
AREAS CHECKED	
FINAL SURVEY	
NOTE BOOK	
NO.	
AREAS CHECKED	


DATE	
BY	
SURVEYED	
PLOTTED	
TEMPLATE	
AREAS CHECKED	
ORIGINAL SURVEY	
NOTE BOOK	
NO.	
AREAS CHECKED	

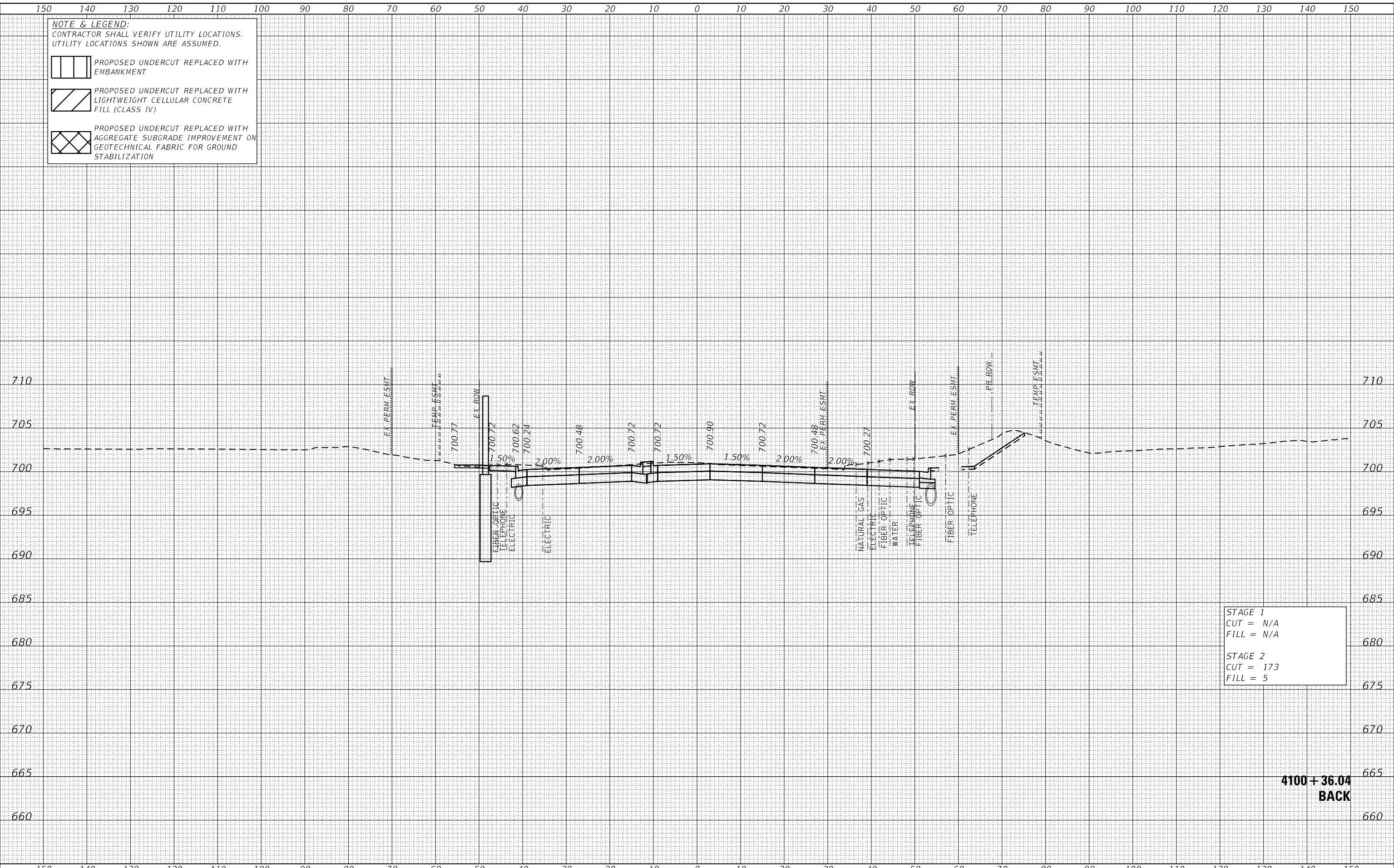
DATE PLOTTED = 3/5/2021 3:15:20 AM
 PEN TABLE = R:\P\010020887\010020887\01.dwg
 PLOT CONFIG = CG-PDF.plt
 MODEL: SPODELMAMES
 FILE NAME: R:\P\010020887\01\Design\Sections\010020887_01.dwg

NOTE & LEGEND:
 CONTRACTOR SHALL VERIFY UTILITY LOCATIONS.
 UTILITY LOCATIONS SHOWN ARE ASSUMED.

 PROPOSED UNDERCUT REPLACED WITH EMBANKMENT

 PROPOSED UNDERCUT REPLACED WITH LIGHTWEIGHT CELLULAR CONCRETE FILL (CLASS IV)

 PROPOSED UNDERCUT REPLACED WITH AGGREGATE SUBGRADE IMPROVEMENT ON GEOTECHNICAL FABRIC FOR GROUND STABILIZATION



STAGE 1
 CUT = N/A
 FILL = N/A

STAGE 2
 CUT = 173
 FILL = 5

**4100 + 36.04
 BACK**

CiorbaGroup
 8725 W. Higgins Rd, Ste 600, Chicago, IL 60631
 P 773.775.4009 | www.ciorba.com

USER NAME = Roadway	DESIGNED - JPA	REVISED -
	DRAWN - JPA	REVISED -
PLOT SCALE = 20,0000' / in.	CHECKED - DJO	REVISED -
PLOT DATE = 3/5/2021	DATE - 3/3/2021	REVISED -

**STATE OF ILLINOIS
 DEPARTMENT OF TRANSPORTATION**

**80TH AVENUE ROADWAY RECONSTRUCTION
 CROSS SECTIONS - 183RD STREET**

SCALE: 1" = 10' SHEET OF SHEETS STA. 4100+36.04 TO STA. 4100+36.04


F.A.U. RTE.	SECTION	COUNTY	TOTAL SHEETS	SHEET NO.
2755	06-00122-16-FP	WILL	1113	1070
CONTRACT NO.			61G73	
ILLINOIS		FED. AID PROJECT		


DATE	
BY	
SURVEYED	
PLOTTED	
TEMPLATE	
AREAS CHECKED	
FINAL SURVEY	
NOTE BOOK	
NO.	
AREAS CHECKED	


DATE	
BY	
SURVEYED	
PLOTTED	
TEMPLATE	
AREAS CHECKED	
ORIGINAL SURVEY	
NOTE BOOK	
NO.	
AREAS CHECKED	

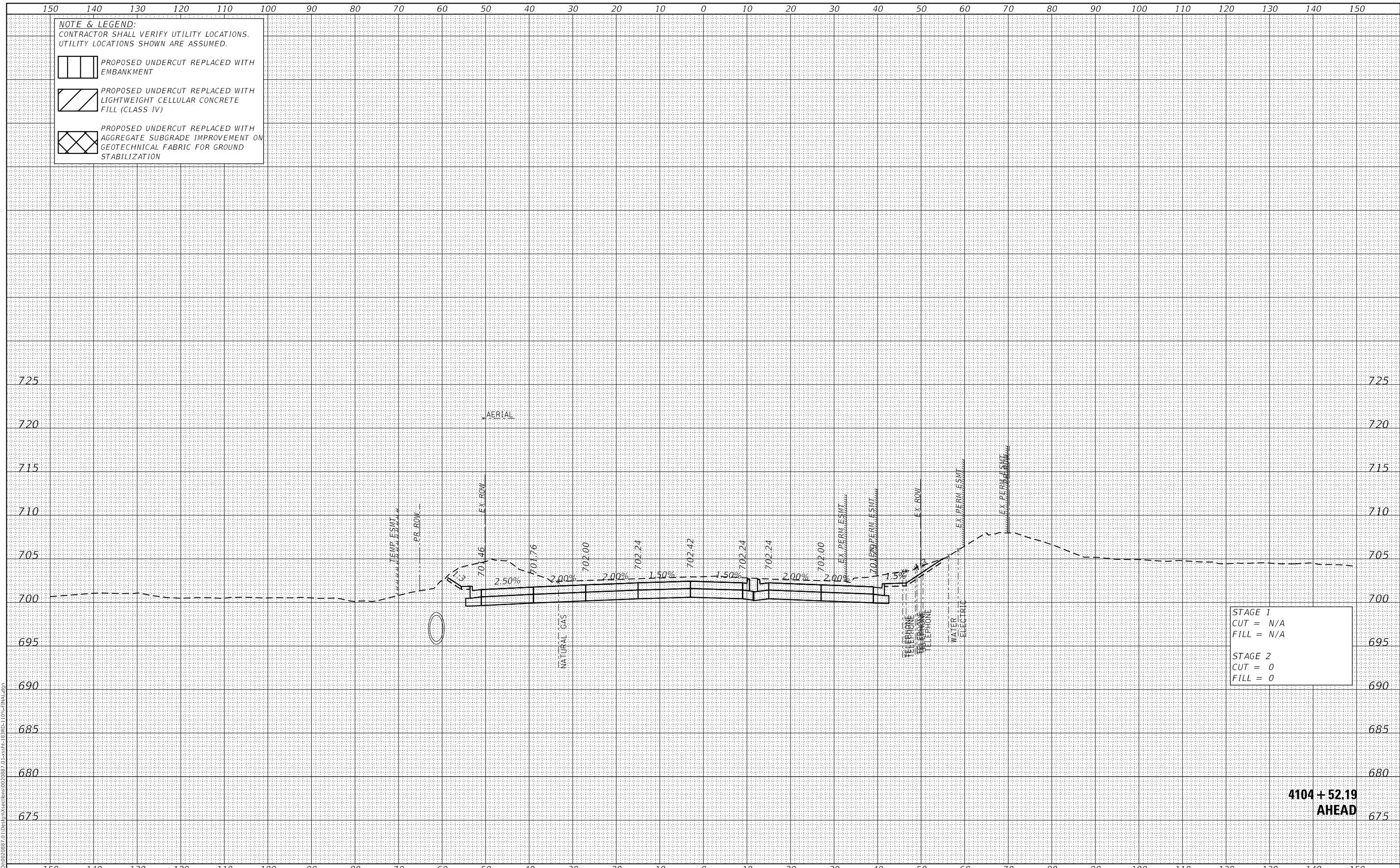
DATE PLOTTED = 3/5/2021 3:15:20 AM
 PEN TABLE = R:\P\010020887\010020887\01.dwg
 PLOT CONFIG = CG-PDF.plt
 MODEL: SPODELMAMES
 FILE NAME: R:\P\010020887\01\Design\Sections\010020887.dwg

NOTE & LEGEND:
 CONTRACTOR SHALL VERIFY UTILITY LOCATIONS.
 UTILITY LOCATIONS SHOWN ARE ASSUMED.

 PROPOSED UNDERCUT REPLACED WITH EMBANKMENT

 PROPOSED UNDERCUT REPLACED WITH LIGHTWEIGHT CELLULAR CONCRETE FILL (CLASS IV)

 PROPOSED UNDERCUT REPLACED WITH AGGREGATE SUBGRADE IMPROVEMENT ON GEOTECHNICAL FABRIC FOR GROUND STABILIZATION



**4104 + 52.19
AHEAD**



USER NAME =	Roadway	DESIGNED -	JPA	REVISED -	
		DRAWN -	JPA	REVISED -	
PLOT SCALE =	20,000.00' / in.	CHECKED -	DJO	REVISED -	
PLOT DATE =	3/5/2021	DATE -	3/3/2021	REVISED -	

**STATE OF ILLINOIS
DEPARTMENT OF TRANSPORTATION**

**80TH AVENUE ROADWAY RECONSTRUCTION
CROSS SECTIONS - 183RD STREET**

SCALE: 1" = 10' SHEET OF SHEETS STA. 4104+52.19 TO STA. 4104+52.19


F.A.U. RTE.	SECTION	COUNTY	TOTAL SHEETS	SHEET NO.
2755	06-00122-16-FP	WILL	1113	1071
CONTRACT NO.			61G73	
ILLINOIS		FED. AID PROJECT		


DATE	
BY	
FINAL SURVEY NO.	
SURVEYED PLOTTED	
TEMPLATE AREAS CHECKED	
NOTE BOOK AREAS CHECKED	


DATE	
BY	
ORIGINAL SURVEY NO.	
SURVEYED PLOTTED	
TEMPLATE AREAS CHECKED	
NOTE BOOK AREAS CHECKED	

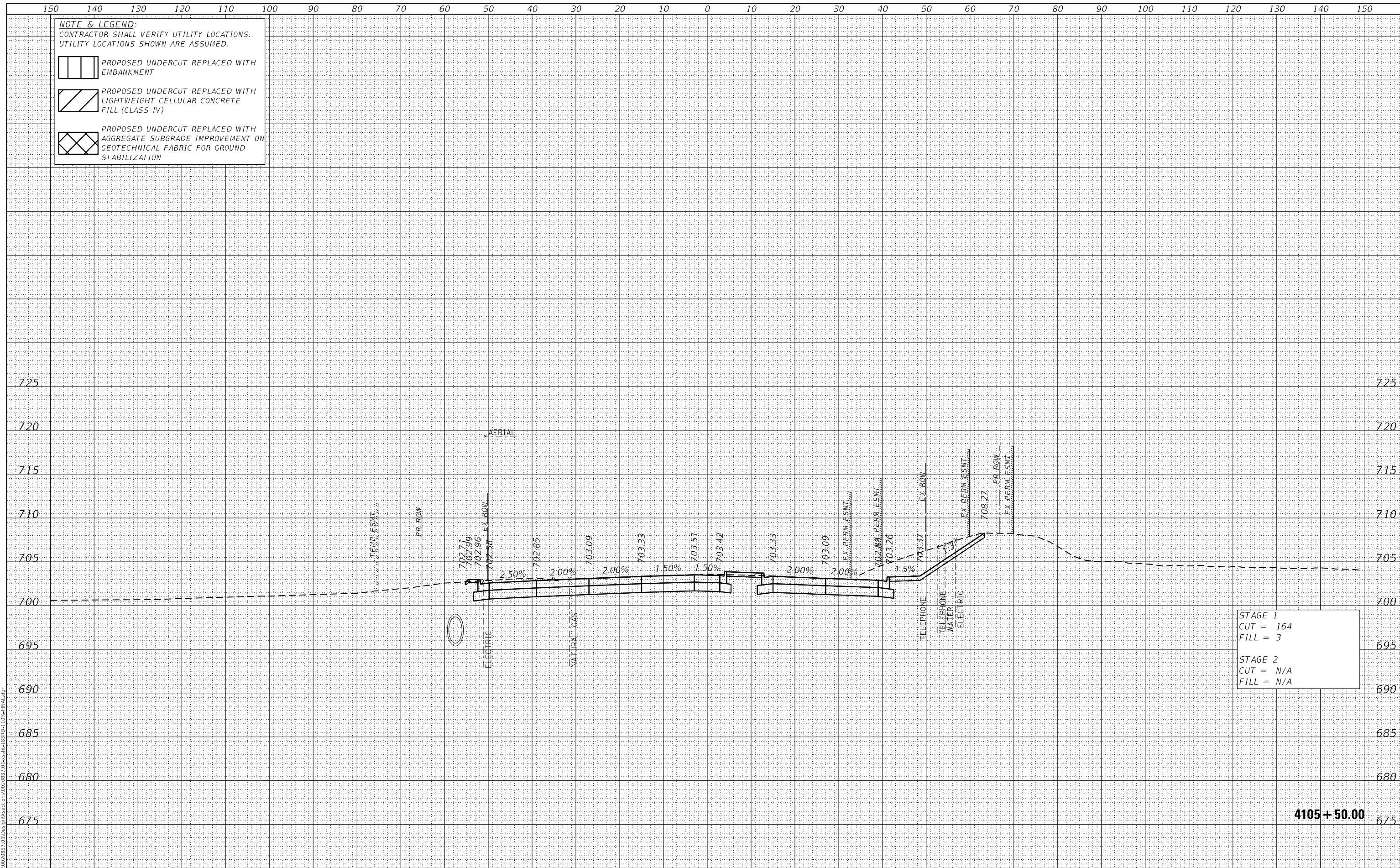
DATE PLOTTED = 3/5/2021 3:15:20 AM
 PEN TABLE = R:\P\010020887\010020887\01.dwg
 PLOT CONFIG = CG-PDF.plt
 MODEL: SPODELMAMES
 FILE NAME: R:\P\010020887\01\Design\Sections\010020887_01.dwg

NOTE & LEGEND:
 CONTRACTOR SHALL VERIFY UTILITY LOCATIONS.
 UTILITY LOCATIONS SHOWN ARE ASSUMED.

 PROPOSED UNDERCUT REPLACED WITH EMBANKMENT

 PROPOSED UNDERCUT REPLACED WITH LIGHTWEIGHT CELLULAR CONCRETE FILL (CLASS IV)

 PROPOSED UNDERCUT REPLACED WITH AGGREGATE SUBGRADE IMPROVEMENT ON GEOTECHNICAL FABRIC FOR GROUND STABILIZATION



STAGE 1
 CUT = 164
 FILL = 3

STAGE 2
 CUT = N/A
 FILL = N/A

4105 + 50.00



USER NAME = Roadway	DESIGNED - JPA	REVISED -
PLOT SCALE = 20,000.0' / in.	DRAWN - JPA	REVISED -
PLOT DATE = 3/5/2021	CHECKED - DJO	REVISED -
	DATE - 3/3/2021	REVISED -

**STATE OF ILLINOIS
 DEPARTMENT OF TRANSPORTATION**

**80TH AVENUE ROADWAY RECONSTRUCTION
 CROSS SECTIONS - 183RD STREET**

SCALE: 1" = 10' SHEET OF SHEETS STA. 4105+50.00 TO STA. 4105+50.00


F.A.U. RTE.	SECTION	COUNTY	TOTAL SHEETS	SHEET NO.
2755	06-00122-16-FP	WILL	1113	1073
CONTRACT NO.			61G73	
ILLINOIS		FED. AID PROJECT		


DATE	
BY	
SURVEYED	
PLOTTED	
TEMPLATE	
AREAS CHECKED	
FINAL SURVEY	
NOTE BOOK	
NO.	
AREAS CHECKED	


DATE	
BY	
SURVEYED	
PLOTTED	
TEMPLATE	
AREAS CHECKED	
ORIGINAL SURVEY	
NOTE BOOK	
NO.	
AREAS CHECKED	

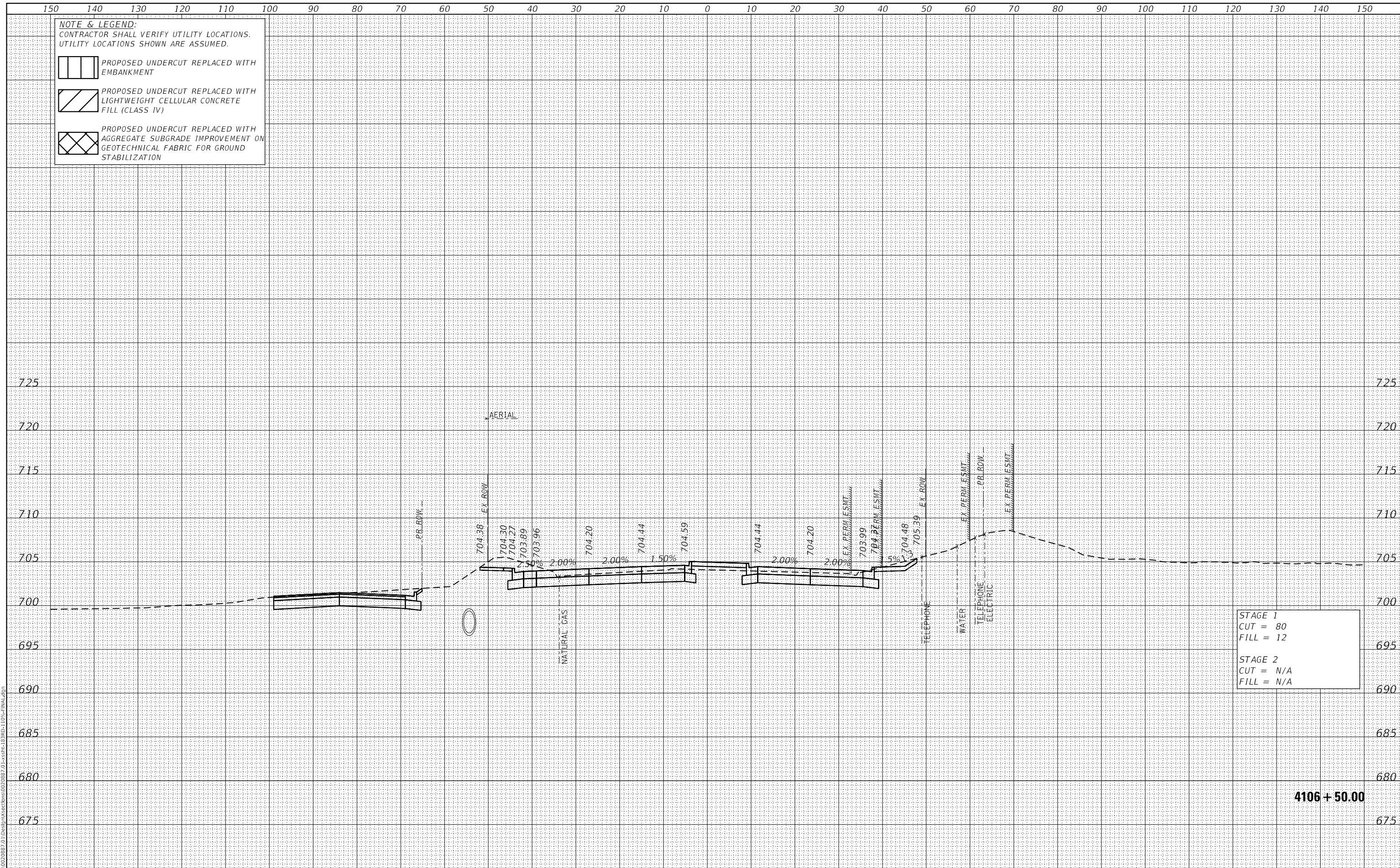
DATE PLOTTED = 3/5/2021 3:15:20 AM
 PEN TABLE = R:\Proj\0020887\01\0020887\01.dwg
 PLOT CONFIG = CG-PDF.plt
 MODEL: S:\MODEL\MES
 FILE NAME: R:\Proj\0020887\01\Design\Sections\0020887_01.dwg


NOTE & LEGEND:
 CONTRACTOR SHALL VERIFY UTILITY LOCATIONS.
 UTILITY LOCATIONS SHOWN ARE ASSUMED.

 PROPOSED UNDERCUT REPLACED WITH EMBANKMENT

 PROPOSED UNDERCUT REPLACED WITH LIGHTWEIGHT CELLULAR CONCRETE FILL (CLASS IV)

 PROPOSED UNDERCUT REPLACED WITH AGGREGATE SUBGRADE IMPROVEMENT ON GEOTECHNICAL FABRIC FOR GROUND STABILIZATION




 8725 W. Higgins Rd, Ste 600, Chicago, IL 60631 P 773.775.4009 www.ciorba.com	USER NAME = Roadway PLOT SCALE = 20,0000 ' / in. PLOT DATE = 3/5/2021	DESIGNED - JPA DRAWN - JPA CHECKED - DJO DATE - 3/3/2021	REVISED - REVISED - REVISED - REVISED -	STATE OF ILLINOIS DEPARTMENT OF TRANSPORTATION	80TH AVENUE ROADWAY RECONSTRUCTION CROSS SECTIONS - 183RD STREET	F.A.U. RTE. = 2755 SECTION = 06-00122-16-FP COUNTY = WILL CONTRACT NO. = 61G73	TOTAL SHEETS = 1113 SHEET NO. = 1075	SCALE: 1" = 10' SHEET OF SHEETS STA. 4106+50.00 TO STA. 4106+50.00	ILLINOIS FED. AID PROJECT
--	---	---	--	---	---	---	---	--	---------------------------


DATE	
BY	
SURVEYED	
PLOTTED	
TEMPLATE	
AREAS	
CHECKED	
FINAL SURVEY	
NOTE BOOK	
NO.	
AREAS CHECKED	


DATE	
BY	
SURVEYED	
PLOTTED	
TEMPLATE	
AREAS	
CHECKED	
ORIGINAL SURVEY	
NOTE BOOK	
NO.	
AREAS CHECKED	

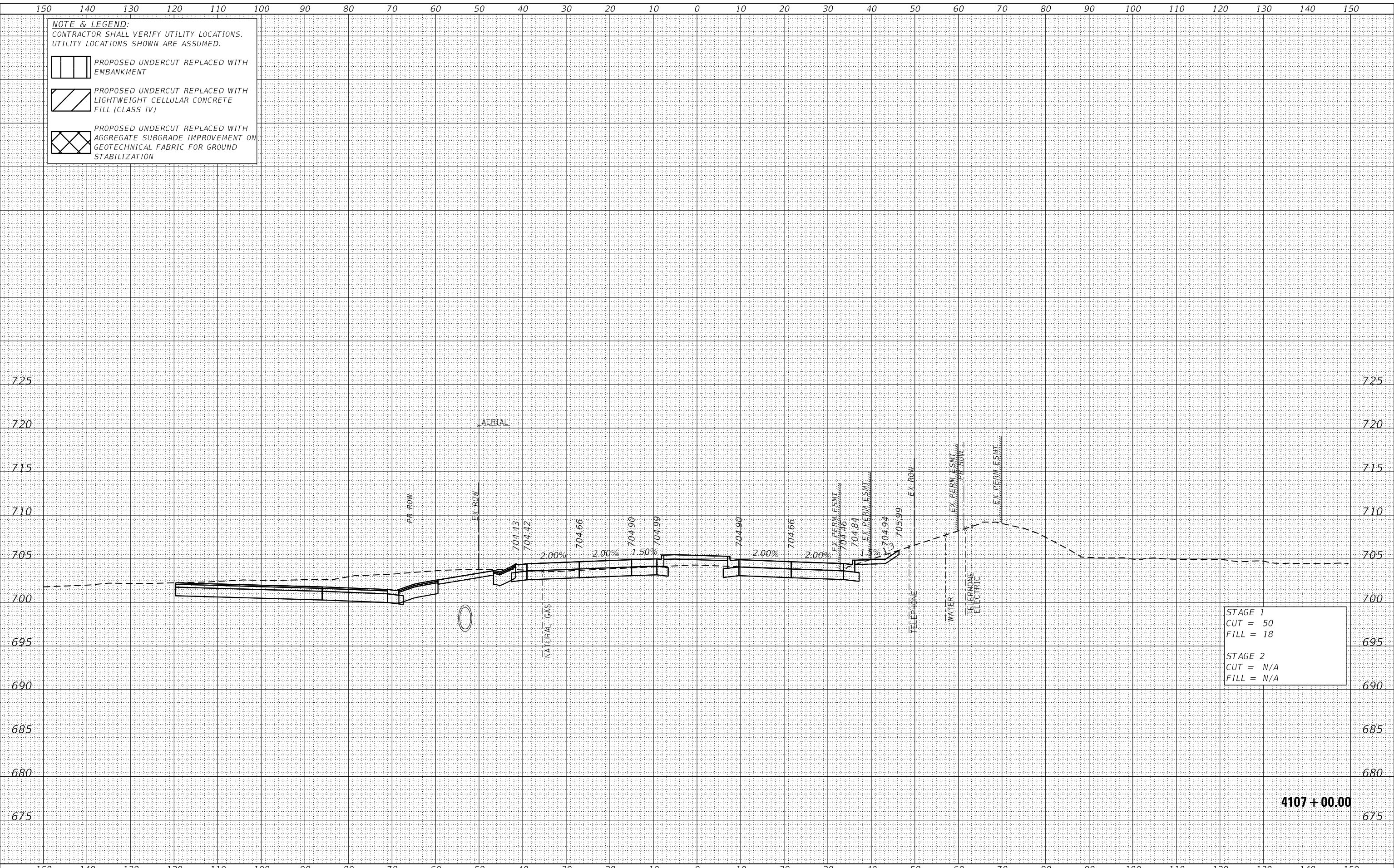
DATE PLOTTED = 3/5/2021 3:15:21 AM
 PEN TABLE = R:\Proj\0020887\01\0020887\01.dwg
 PLOT CONFIG = CG-PDF.plt
 MODEL: S:\DELTA\MES
 FILE NAME: R:\Proj\0020887\01\Design\Sections\0020887_01.dwg

NOTE & LEGEND:
 CONTRACTOR SHALL VERIFY UTILITY LOCATIONS.
 UTILITY LOCATIONS SHOWN ARE ASSUMED.

 PROPOSED UNDERCUT REPLACED WITH EMBANKMENT

 PROPOSED UNDERCUT REPLACED WITH LIGHTWEIGHT CELLULAR CONCRETE FILL (CLASS IV)


 PROPOSED UNDERCUT REPLACED WITH AGGREGATE SUBGRADE IMPROVEMENT ON GEOTECHNICAL FABRIC FOR GROUND STABILIZATION



STAGE 1
 CUT = 50
 FILL = 18

STAGE 2
 CUT = N/A
 FILL = N/A

4107 + 00.00



USER NAME = Roadway	DESIGNED - JPA	REVISED -
PLOT SCALE = 20,000.0' / in.	DRAWN - JPA	REVISED -
PLOT DATE = 3/5/2021	CHECKED - DJO	REVISED -
	DATE - 3/3/2021	REVISED -

STATE OF ILLINOIS
DEPARTMENT OF TRANSPORTATION

80TH AVENUE ROADWAY RECONSTRUCTION
CROSS SECTIONS - 183RD STREET

SCALE: 1" = 10' SHEET OF SHEETS STA. 4107+00.00 TO STA. 4107+00.00


F.A.U. RTE.	SECTION	COUNTY	TOTAL SHEETS	SHEET NO.
2755	06-00122-16-FP	WILL	1113	1076
CONTRACT NO.			61G73	
ILLINOIS		FED. AID PROJECT		


DATE	
BY	
FINAL SURVEY NO.	
SURVEYED PLOTTED	
TEMPLATE	
AREAS CHECKED	


DATE	
BY	
ORIGINAL SURVEY NO.	
SURVEYED PLOTTED	
TEMPLATE	
AREAS CHECKED	

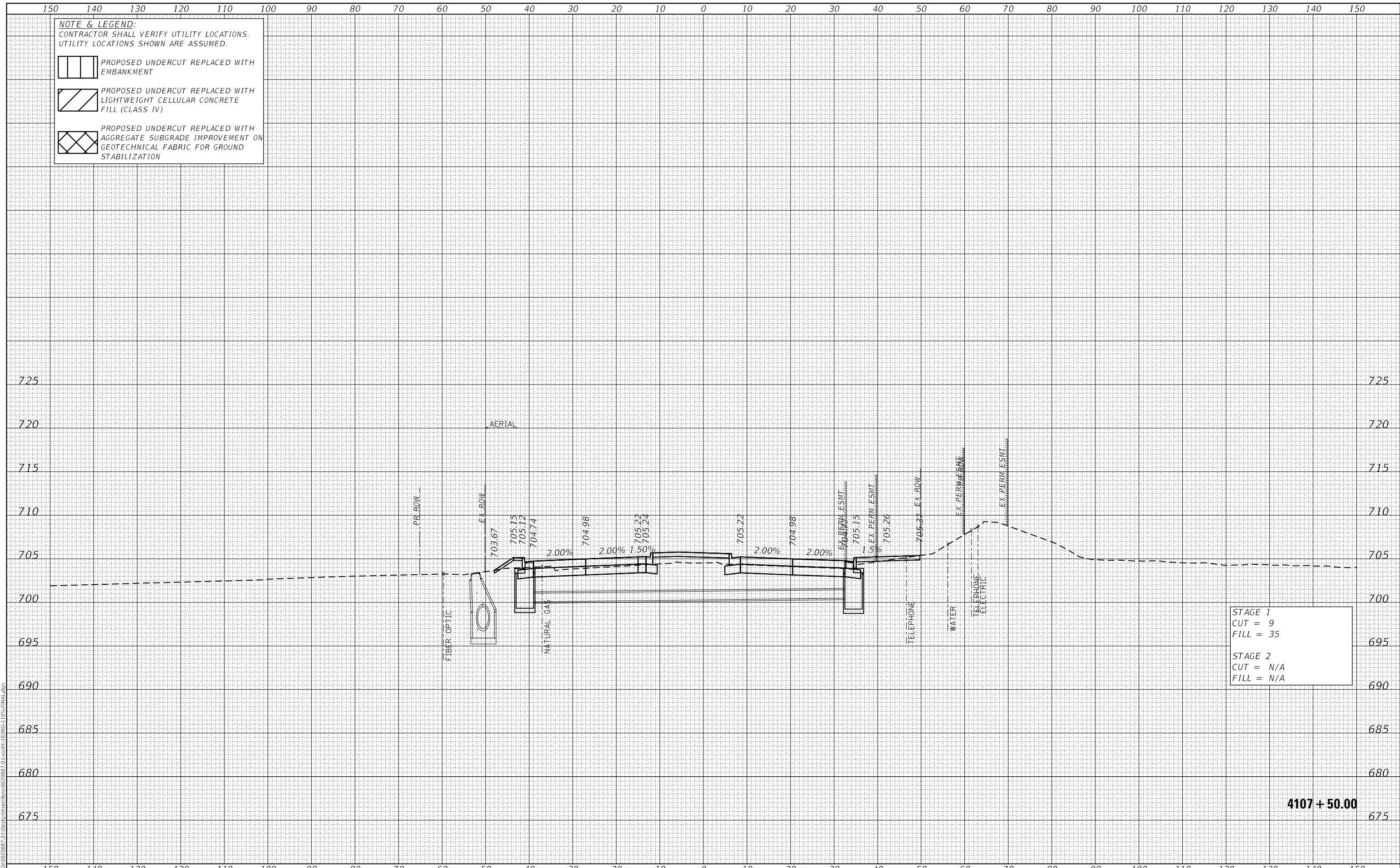
DATE PLOTTED = 3/5/2021 3:15:21 AM
 PEN TABLE = R:\P\010020887\010020887\01.dwg
 PLOT CONFIG = CG+PDF.plt
 MODEL: SPODELMAMES
 FILE NAME: R:\P\010020887\01\Design\Sections\010020887_01.dwg

NOTE & LEGEND:
 CONTRACTOR SHALL VERIFY UTILITY LOCATIONS.
 UTILITY LOCATIONS SHOWN ARE ASSUMED.

 PROPOSED UNDERCUT REPLACED WITH EMBANKMENT

 PROPOSED UNDERCUT REPLACED WITH LIGHTWEIGHT CELLULAR CONCRETE FILL (CLASS IV)

 PROPOSED UNDERCUT REPLACED WITH AGGREGATE SUBGRADE IMPROVEMENT ON GEOTECHNICAL FABRIC FOR GROUND STABILIZATION



STAGE 1
 CUT = 9
 FILL = 35

STAGE 2
 CUT = N/A
 FILL = N/A

4107 + 50.00



USER NAME = Roadway	DESIGNED - JPA	REVISED -
PLOT SCALE = 20,000.0' / in.	DRAWN - JPA	REVISED -
PLOT DATE = 3/5/2021	CHECKED - DJO	REVISED -
	DATE - 3/3/2021	REVISED -

STATE OF ILLINOIS
 DEPARTMENT OF TRANSPORTATION

80TH AVENUE ROADWAY RECONSTRUCTION
 CROSS SECTIONS - 183RD STREET

SCALE: 1" = 10' SHEET OF SHEETS STA. 4107+50.00 TO STA. 4107+50.00


F.A.U. RTE.	SECTION	COUNTY	TOTAL SHEETS	SHEET NO.
2755	06-00122-16-FP	WILL	1113	1077
CONTRACT NO.			61G73	
ILLINOIS		FED. AID PROJECT		


DATE	
BY	
SURVEYED	
PLOTTED	
TEMPLATE	
AREAS	
CHECKED	
FINAL	
SURVEY	
NO.	
NO.	
NO.	
NO.	


DATE	
BY	
SURVEYED	
PLOTTED	
TEMPLATE	
AREAS	
CHECKED	
ORIGINAL	
SURVEY	
NO.	
NO.	
NO.	
NO.	

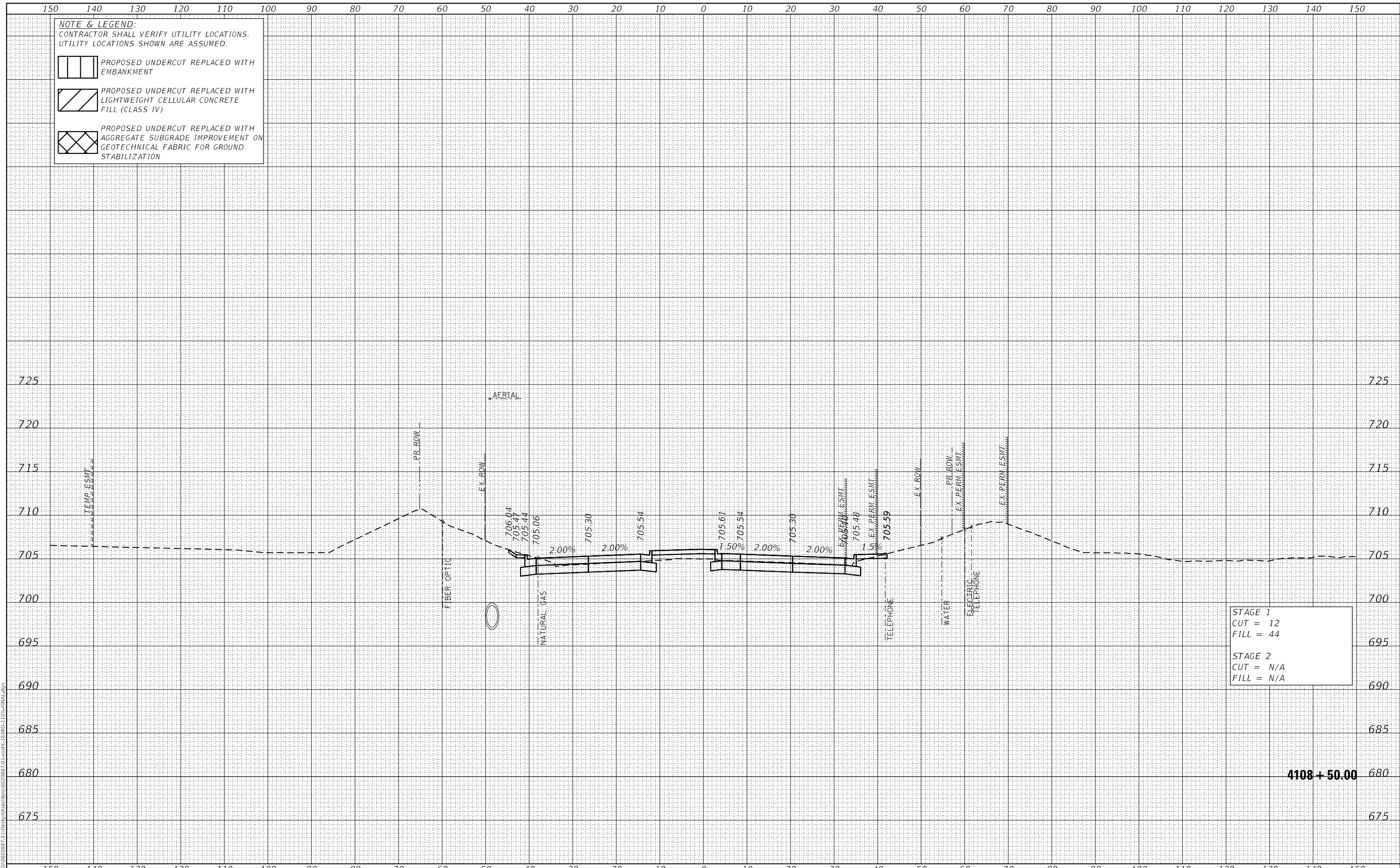
DATE PLOTTED = 3/5/2021 3:15:21 AM
 PEN TABLE = R:\Proj\0020887\0\0020887\01.dwg
 PLOT CONFIG = CG-PDF.plt
 MODEL: SPODELMAMES
 FILE NAME: R:\Proj\0020887\0\1\Design\Sections\0020887_01.dwg

NOTE & LEGEND:
 CONTRACTOR SHALL VERIFY UTILITY LOCATIONS.
 UTILITY LOCATIONS SHOWN ARE ASSUMED.

 PROPOSED UNDERCUT REPLACED WITH EMBANKMENT

 PROPOSED UNDERCUT REPLACED WITH LIGHTWEIGHT CELLULAR CONCRETE FILL (CLASS IV)

 PROPOSED UNDERCUT REPLACED WITH AGGREGATE SUBGRADE IMPROVEMENT ON GEOTECHNICAL FABRIC FOR GROUND STABILIZATION



STAGE 1
 CUT = 12
 FILL = 44

STAGE 2
 CUT = N/A
 FILL = N/A

4108 + 50.00



USER NAME = Roadway	DESIGNED - JPA	REVISED -
PLOT SCALE = 20,000.00' / in.	DRAWN - JPA	REVISED -
PLOT DATE = 3/5/2021	CHECKED - DJO	REVISED -
	DATE - 3/3/2021	REVISED -

STATE OF ILLINOIS
 DEPARTMENT OF TRANSPORTATION

80TH AVENUE ROADWAY RECONSTRUCTION
 CROSS SECTIONS - 183RD STREET

SCALE: 1" = 10' SHEET OF SHEETS STA. 4108+50.00 TO STA. 4108+50.00


F.A.U. RTE.	SECTION	COUNTY	TOTAL SHEETS	SHEET NO.
2755	06-00122-16-FP	WILL	1113	1079
CONTRACT NO.			61G73	
ILLINOIS		FED. AID PROJECT		


DATE	
BY	
SURVEYED	
PLOTTED	
TEMPLATE	
AREAS CHECKED	
FINAL SURVEY	
NOTE BOOK	
NO.	
AREAS CHECKED	


DATE	
BY	
SURVEYED	
PLOTTED	
TEMPLATE	
AREAS CHECKED	
ORIGINAL SURVEY	
NOTE BOOK	
NO.	
AREAS CHECKED	

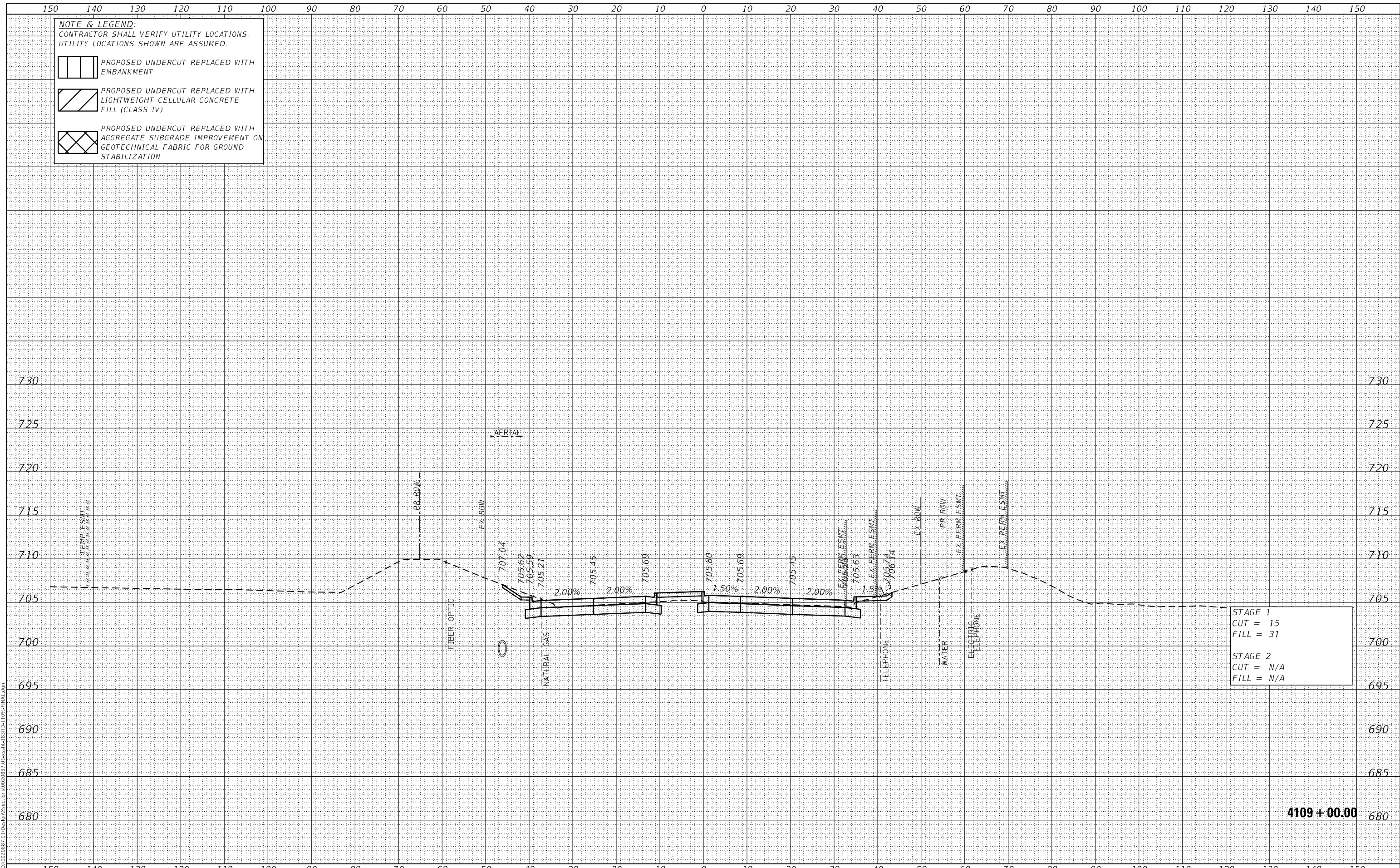
DATE PLOTTED = 3/5/2021 3:15:21 AM
 PEN TABLE = R:\P\010020887\010020887\01.dwg
 PLOT CONFIG = CG+PDF.plt
 MODEL: SPODELMAMES
 FILE NAME: R:\P\010020887\01\Design\Sections\010020887.dwg

NOTE & LEGEND:
 CONTRACTOR SHALL VERIFY UTILITY LOCATIONS.
 UTILITY LOCATIONS SHOWN ARE ASSUMED.

 PROPOSED UNDERCUT REPLACED WITH EMBANKMENT

 PROPOSED UNDERCUT REPLACED WITH LIGHTWEIGHT CELLULAR CONCRETE FILL (CLASS IV)

 PROPOSED UNDERCUT REPLACED WITH AGGREGATE SUBGRADE IMPROVEMENT ON GEOTECHNICAL FABRIC FOR GROUND STABILIZATION



USER NAME = Roadway	DESIGNED - JPA	REVISED -
	DRAWN - JPA	REVISED -
PLOT SCALE = 20,000.00' / in.	CHECKED - DJO	REVISED -
PLOT DATE = 3/5/2021	DATE - 3/3/2021	REVISED -

STATE OF ILLINOIS
 DEPARTMENT OF TRANSPORTATION

80TH AVENUE ROADWAY RECONSTRUCTION
 CROSS SECTIONS - 183RD STREET

SCALE: 1" = 10' SHEET OF SHEETS STA. 4109+00.00 TO STA. 4109+00.00


F.A.U. RTE.	SECTION	COUNTY	TOTAL SHEETS	SHEET NO.
2755	06-00122-16-FP	WILL	1113	1080
CONTRACT NO.			61G73	
ILLINOIS		FED. AID PROJECT		


DATE	
BY	
SURVEYED	
PLOTTED	
TEMPLATE	
AREAS CHECKED	
FINAL SURVEY	
NOTE BOOK	
NO.	
AREAS CHECKED	


DATE	
BY	
SURVEYED	
PLOTTED	
TEMPLATE	
AREAS CHECKED	
ORIGINAL SURVEY	
NOTE BOOK	
NO.	
AREAS CHECKED	

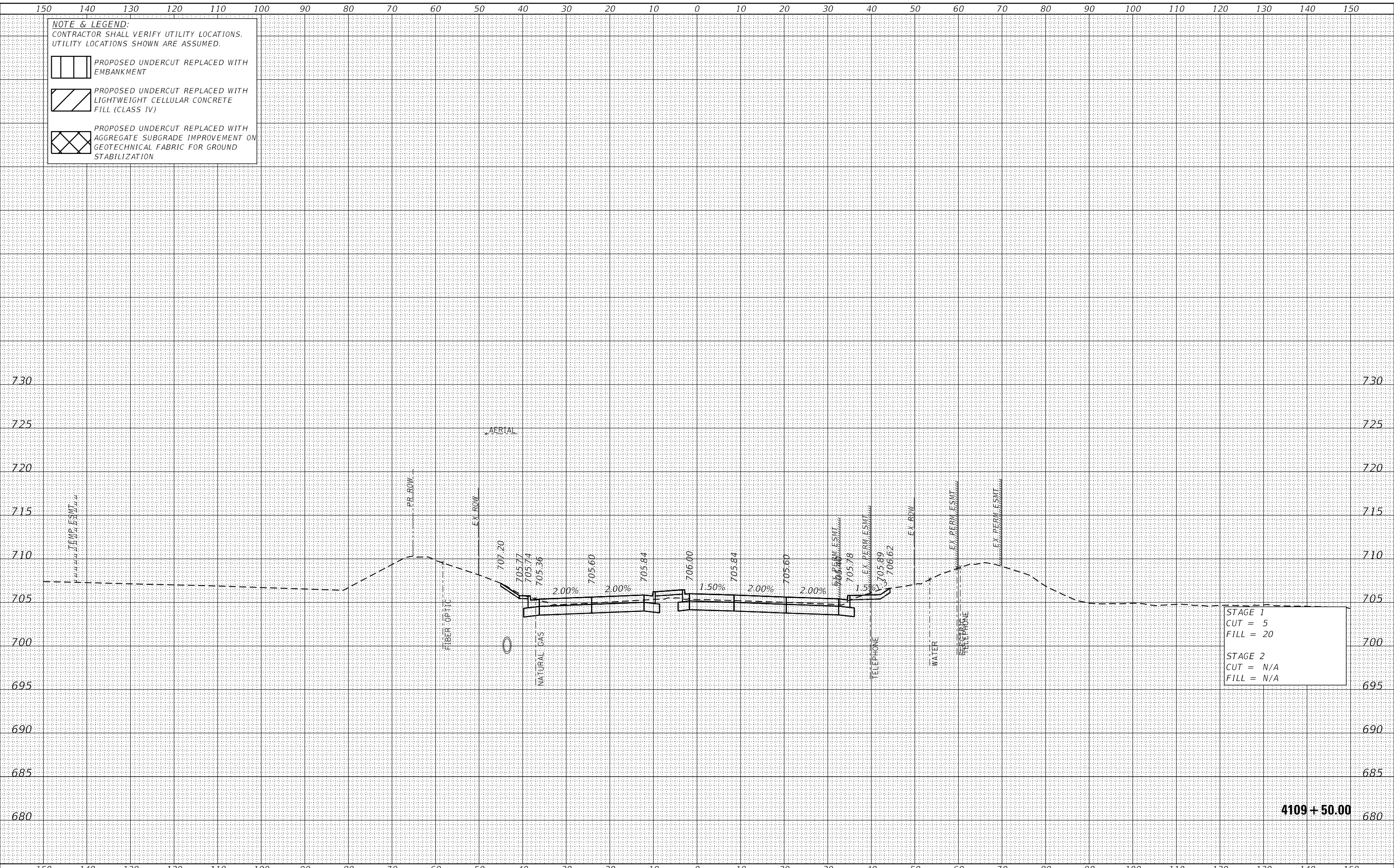
DATE PLOTTED = 3/5/2021 3:15:21 AM
 PEN TABLE = R:\P\010020887\010020887\01.dwg
 PLOT CONFIG = CG+PDF.plt
 MODEL: SPODELMAMES
 FILE NAME: R:\P\010020887\01\Design\Sections\010020887_01.dwg


NOTE & LEGEND:
 CONTRACTOR SHALL VERIFY UTILITY LOCATIONS.
 UTILITY LOCATIONS SHOWN ARE ASSUMED.

 PROPOSED UNDERCUT REPLACED WITH EMBANKMENT

 PROPOSED UNDERCUT REPLACED WITH LIGHTWEIGHT CELLULAR CONCRETE FILL (CLASS IV)

 PROPOSED UNDERCUT REPLACED WITH AGGREGATE SUBGRADE IMPROVEMENT ON GEOTECHNICAL FABRIC FOR GROUND STABILIZATION




 8725 W. Higgins Rd, Ste 600, Chicago, IL 60631 P 773.775.4009 www.ciorba.com	USER NAME = Roadway PLOT SCALE = 20,000.00' / in. PLOT DATE = 3/5/2021	DESIGNED - JPA DRAWN - JPA CHECKED - DJO DATE - 3/3/2021	REVISED - REVISED - REVISED - REVISED -	STATE OF ILLINOIS DEPARTMENT OF TRANSPORTATION	80TH AVENUE ROADWAY RECONSTRUCTION CROSS SECTIONS - 183RD STREET	F.A.U. RTE. = 2755 SECTION = 06-00122-16-FP COUNTY = WILL CONTRACT NO. = 61G73	TOTAL SHEETS = 1113 SHEET NO. = 1081	ILLINOIS FED. AID PROJECT
	SCALE: 1" = 10' SHEET OF SHEETS STA. 4109+50.00 TO STA. 4109+50.00							


DATE	
BY	
SURVEYED	
PLOTTED	
TEMPLATE	
AREAS	
CHECKED	
FINAL SURVEY	
NOTE BOOK	
NO.	
AREAS CHECKED	


DATE	
BY	
SURVEYED	
PLOTTED	
TEMPLATE	
AREAS	
CHECKED	
ORIGINAL SURVEY	
NOTE BOOK	
NO.	
AREAS CHECKED	

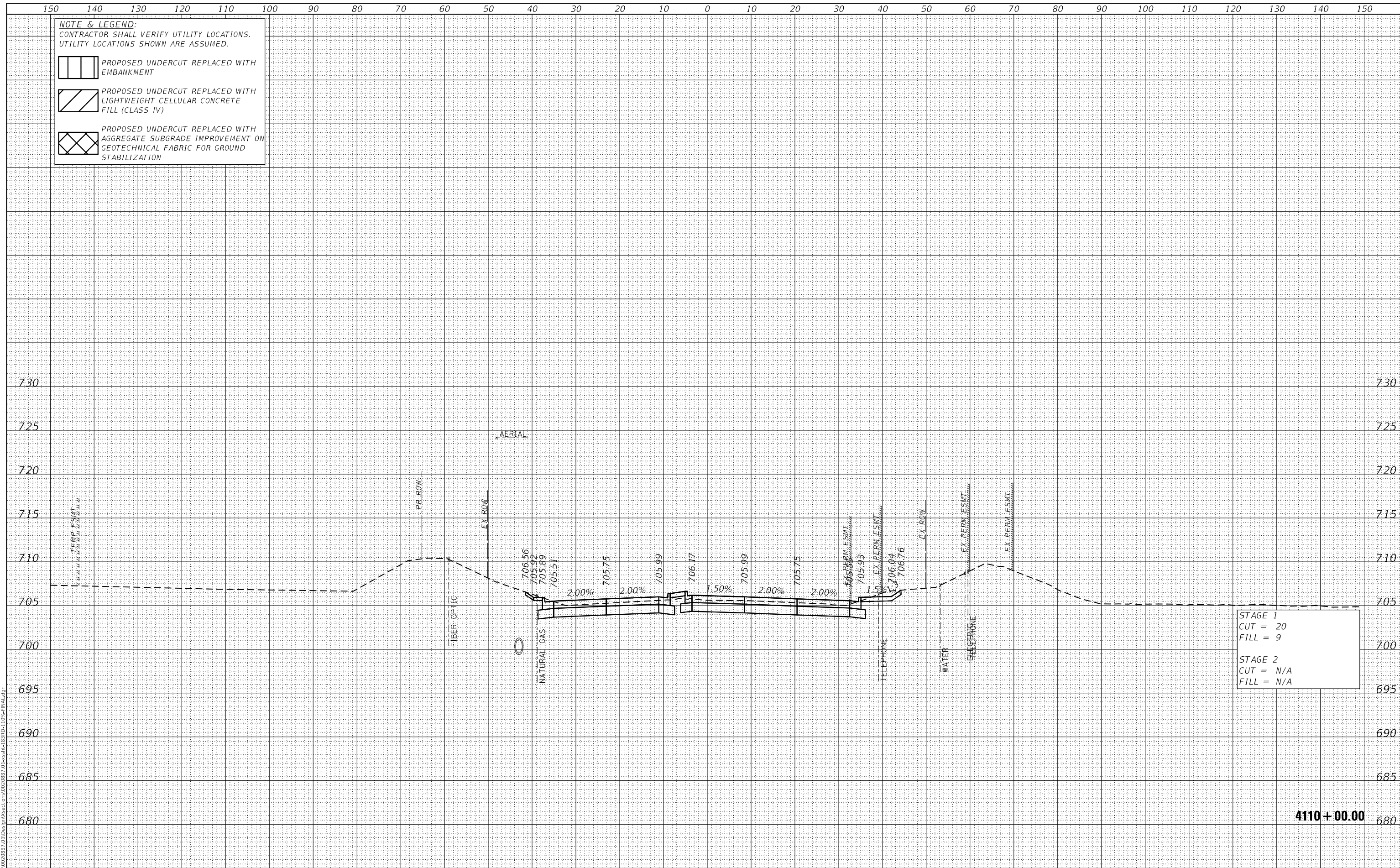
DATE PLOTTED = 3/5/2021 3:15:22 AM
 PEN TABLE = R:\P\010020887\010020887\01.dwg
 PLOT CONFIG = CG-PDF.plt
 MODEL: SPODELMAMES
 FILE NAME: R:\P\010020887\01\Design\Sections\010020887_01.dwg

NOTE & LEGEND:
 CONTRACTOR SHALL VERIFY UTILITY LOCATIONS.
 UTILITY LOCATIONS SHOWN ARE ASSUMED.

 PROPOSED UNDERCUT REPLACED WITH EMBANKMENT

 PROPOSED UNDERCUT REPLACED WITH LIGHTWEIGHT CELLULAR CONCRETE FILL (CLASS IV)

 PROPOSED UNDERCUT REPLACED WITH AGGREGATE SUBGRADE IMPROVEMENT ON GEOTECHNICAL FABRIC FOR GROUND STABILIZATION



STAGE 1
 CUT = 20
 FILL = 9

STAGE 2
 CUT = N/A
 FILL = N/A

4110 + 00.00



USER NAME =	Roadway
DESIGNED -	JPA
DRAWN -	JPA
CHECKED -	DJO
DATE -	3/3/2021
REVISIONS	
REVISED -	
REVISED -	
REVISED -	
REVISED -	

DESIGNED -	JPA
DRAWN -	JPA
CHECKED -	DJO
DATE -	3/3/2021
REVISIONS	
REVISED -	
REVISED -	
REVISED -	
REVISED -	

STATE OF ILLINOIS
 DEPARTMENT OF TRANSPORTATION

80TH AVENUE ROADWAY RECONSTRUCTION
 CROSS SECTIONS - 183RD STREET

SCALE: 1" = 10' SHEET OF SHEETS STA. 4110+00.00 TO STA. 4110+00.00

F.A.U. RTE.	SECTION	COUNTY	TOTAL SHEETS	SHEET NO.
2755	06-00122-16-FP	WILL	1113	1082
CONTRACT NO.			61G73	
ILLINOIS		FED. AID PROJECT		

DATE	
BY	
FINAL SURVEY NO.	
SURVEYED PLOTTED	
TEMPLATE	
AREAS CHECKED	

DATE	
BY	
ORIGINAL SURVEY NO.	
SURVEYED PLOTTED	
TEMPLATE	
AREAS CHECKED	

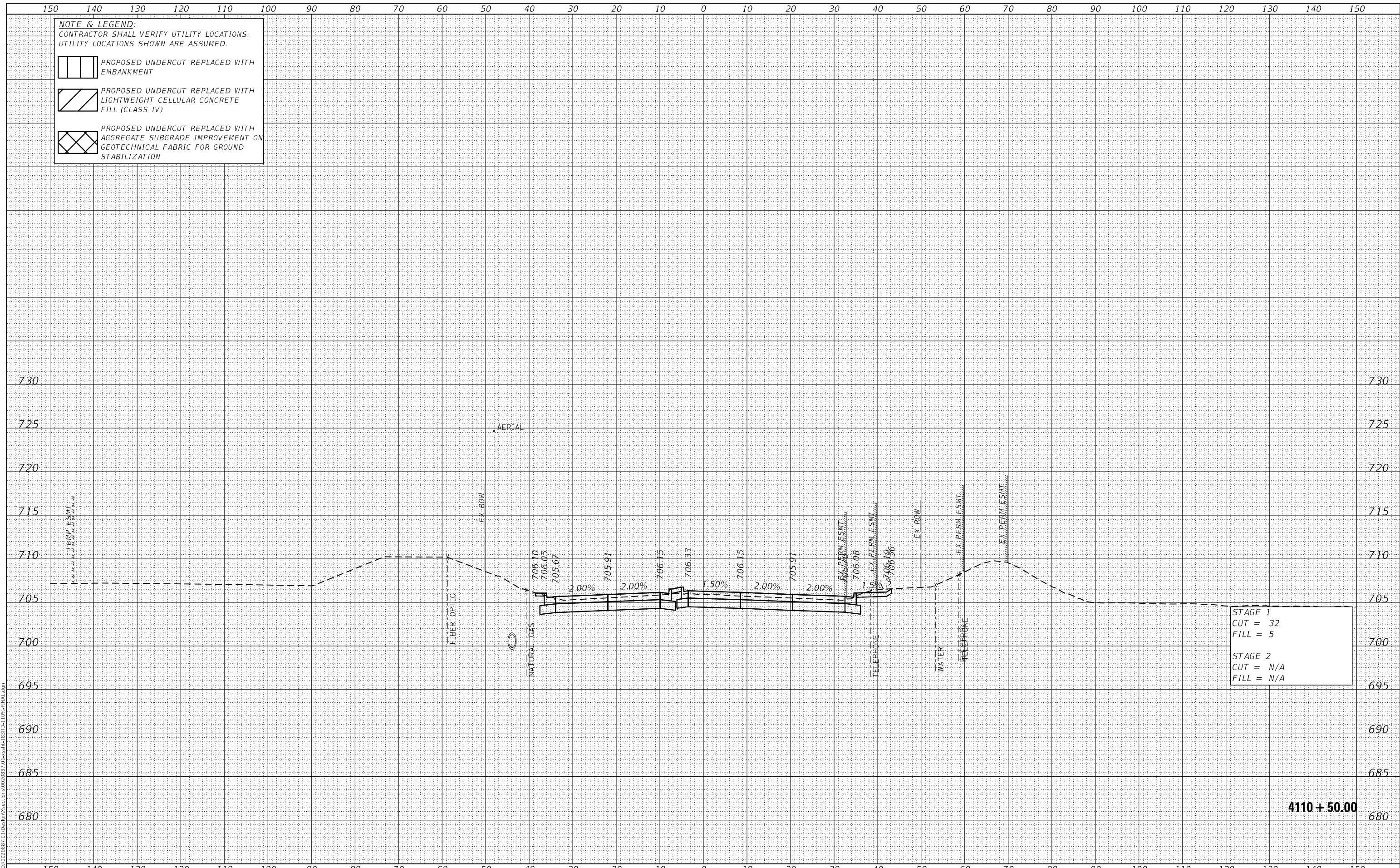
DATE PLOTTED = 3/5/2021 3:15:22 AM
 PEN TABLE = R:\P\010020887\010020887\01.dwg
 PLOT CONFIG = CG-PDF.plt
 MODEL: SPODELMAMES
 FILE NAME: R:\P\010020887\01\Design\Sections\010020887_01.dwg

NOTE & LEGEND:
 CONTRACTOR SHALL VERIFY UTILITY LOCATIONS.
 UTILITY LOCATIONS SHOWN ARE ASSUMED.

PROPOSED UNDERCUT REPLACED WITH EMBANKMENT

PROPOSED UNDERCUT REPLACED WITH LIGHTWEIGHT CELLULAR CONCRETE FILL (CLASS IV)

PROPOSED UNDERCUT REPLACED WITH AGGREGATE SUBGRADE IMPROVEMENT ON GEOTECHNICAL FABRIC FOR GROUND STABILIZATION



STAGE 1
 CUT = 32
 FILL = 5

STAGE 2
 CUT = N/A
 FILL = N/A

4110 + 50.00



USER NAME = Roadway	DESIGNED - JPA	REVISED -
	DRAWN - JPA	REVISED -
PLOT SCALE = 20,000.00' / in.	CHECKED - DJO	REVISED -
PLOT DATE = 3/5/2021	DATE - 3/3/2021	REVISED -

STATE OF ILLINOIS
 DEPARTMENT OF TRANSPORTATION

80TH AVENUE ROADWAY RECONSTRUCTION
 CROSS SECTIONS - 183RD STREET

SCALE: 1" = 10' SHEET OF SHEETS STA. 4110+50.00 TO STA. 4110+50.00


F.A.U. RTE.	SECTION	COUNTY	TOTAL SHEETS	SHEET NO.
2755	06-00122-16-FP	WILL	1113	1083
CONTRACT NO.			61G73	
ILLINOIS		FED. AID PROJECT		


DATE	
BY	
SURVEYED	
PLOTTED	
TEMPLATE	
AREAS	
CHECKED	
FINAL SURVEY	
NOTE BOOK	
NO.	
AREAS CHECKED	


DATE	
BY	
SURVEYED	
PLOTTED	
TEMPLATE	
AREAS	
CHECKED	
ORIGINAL SURVEY	
NOTE BOOK	
NO.	
AREAS CHECKED	

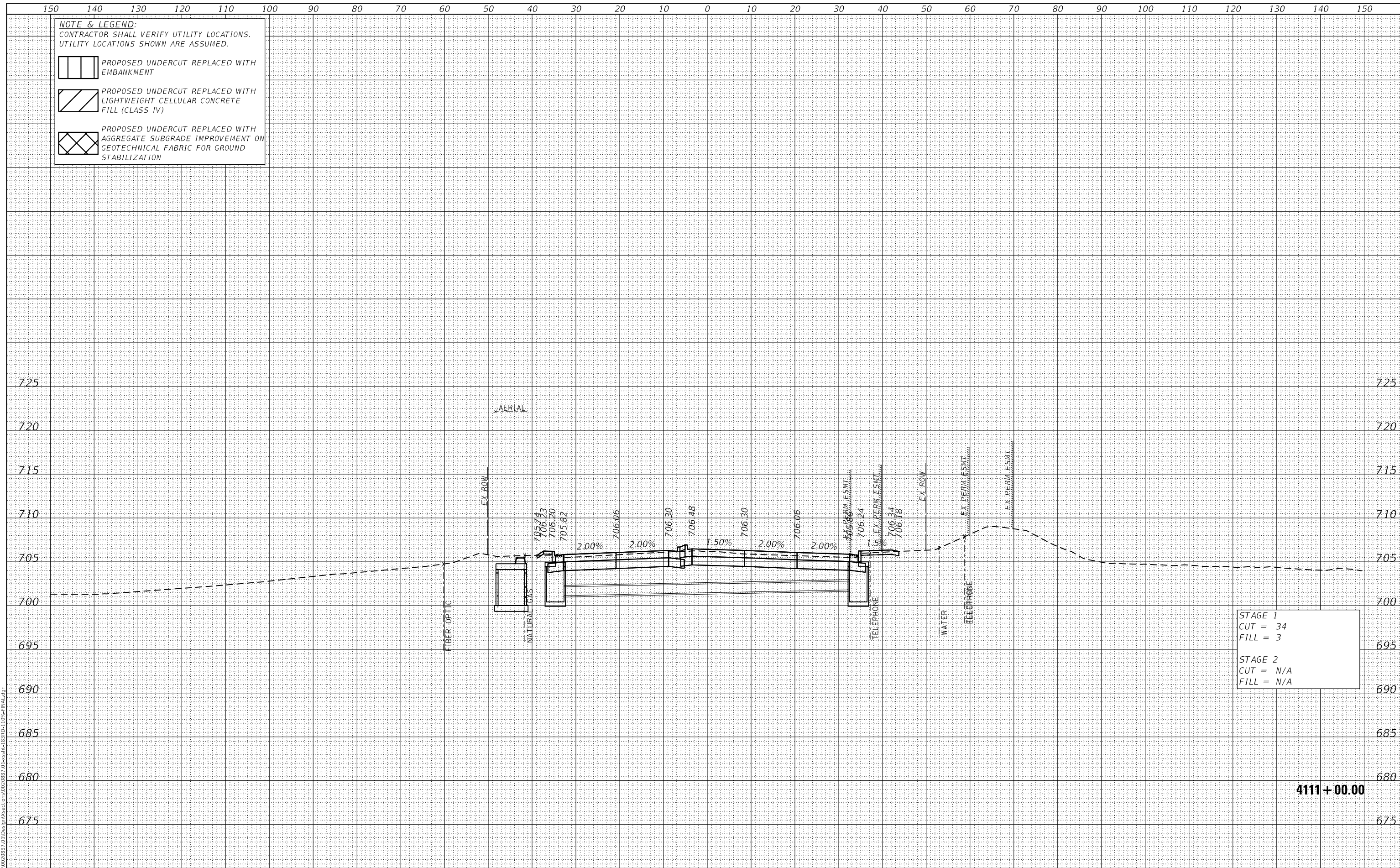
DATE PLOTTED = 3/5/2021 3:15:22 AM
 PEN TABLE = R:\P\010020887\010020887\01.dwg
 PLOT CONFIG = CG-PDF.plt
 MODEL: SPODELMAMES
 FILE NAME: R:\P\010020887\01\Design\Sections\010020887_01.dwg

NOTE & LEGEND:
 CONTRACTOR SHALL VERIFY UTILITY LOCATIONS.
 UTILITY LOCATIONS SHOWN ARE ASSUMED.

 PROPOSED UNDERCUT REPLACED WITH EMBANKMENT

 PROPOSED UNDERCUT REPLACED WITH LIGHTWEIGHT CELLULAR CONCRETE FILL (CLASS IV)

 PROPOSED UNDERCUT REPLACED WITH AGGREGATE SUBGRADE IMPROVEMENT ON GEOTECHNICAL FABRIC FOR GROUND STABILIZATION



STAGE 1
 CUT = 34
 FILL = 3

STAGE 2
 CUT = N/A
 FILL = N/A

4111 + 00.00



USER NAME = Roadway	DESIGNED - JPA	REVISED -
PLOT SCALE = 20,000.00' / in.	DRAWN - JPA	REVISED -
PLOT DATE = 3/5/2021	CHECKED - DJO	REVISED -
	DATE - 3/3/2021	REVISED -

STATE OF ILLINOIS
 DEPARTMENT OF TRANSPORTATION

80TH AVENUE ROADWAY RECONSTRUCTION
 CROSS SECTIONS - 183RD STREET

SCALE: 1" = 10' SHEET OF SHEETS STA. 4111+00.00 TO STA. 4111+00.00


F.A.U. RTE.	SECTION	COUNTY	TOTAL SHEETS	SHEET NO.
2755	06-00122-16-FP	WILL	1113	1084
CONTRACT NO.			61G73	
ILLINOIS		FED. AID PROJECT		


DATE	
BY	
SURVEYED	
PLOTTED	
TEMPLATE	
AREAS CHECKED	
FINAL SURVEY	
NOTE BOOK	
NO.	
AREAS CHECKED	


DATE	
BY	
SURVEYED	
PLOTTED	
TEMPLATE	
AREAS CHECKED	
ORIGINAL SURVEY	
NOTE BOOK	
NO.	
AREAS CHECKED	

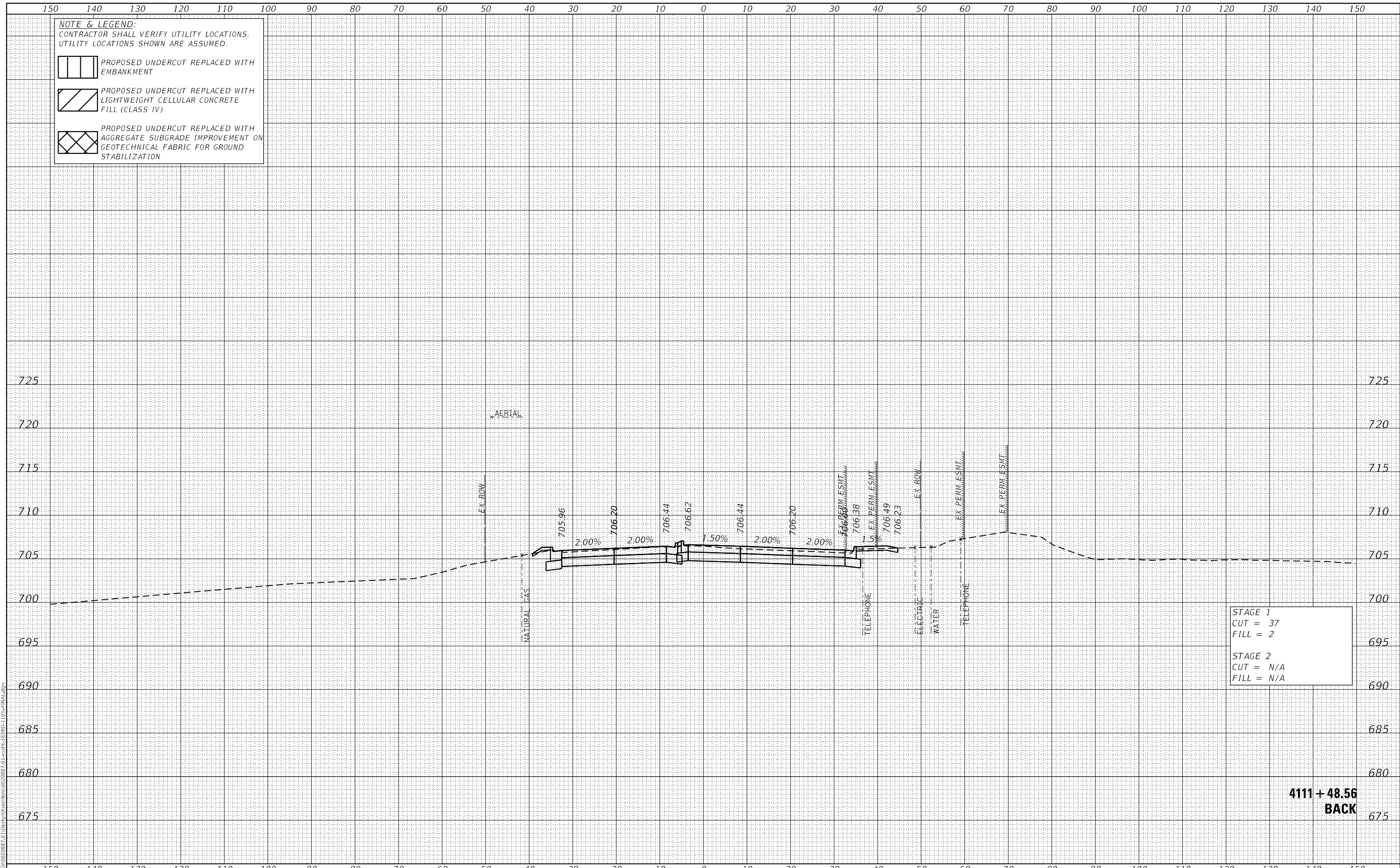
DATE PLOTTED = 3/5/2021 3:15:22 AM
 PEN TABLE = R:\P\0020887\01\0020887\01.dwg
 PLOT CONFIG = CG-PDF.plt
 MODEL: SPODELMAMES
 FILE NAME: R:\P\0020887\01\Design\Sections\0020887_01.dwg

NOTE & LEGEND:
 CONTRACTOR SHALL VERIFY UTILITY LOCATIONS.
 UTILITY LOCATIONS SHOWN ARE ASSUMED.

 PROPOSED UNDERCUT REPLACED WITH EMBANKMENT

 PROPOSED UNDERCUT REPLACED WITH LIGHTWEIGHT CELLULAR CONCRETE FILL (CLASS IV)

 PROPOSED UNDERCUT REPLACED WITH AGGREGATE SUBGRADE IMPROVEMENT ON GEOTECHNICAL FABRIC FOR GROUND STABILIZATION



STAGE 1
 CUT = 37
 FILL = 2

STAGE 2
 CUT = N/A
 FILL = N/A

**4111 + 48.56
 BACK**



USER NAME = Roadway	DESIGNED - JPA	REVISED -
PLOT SCALE = 20,000.0' / in.	DRAWN - JPA	REVISED -
PLOT DATE = 3/5/2021	CHECKED - DJO	REVISED -
	DATE - 3/3/2021	REVISED -

**STATE OF ILLINOIS
 DEPARTMENT OF TRANSPORTATION**

**80TH AVENUE ROADWAY RECONSTRUCTION
 CROSS SECTIONS - 183RD STREET**

SCALE: 1" = 10' SHEET OF SHEETS STA. 4111+48.56 TO STA. 4111+48.56

F.A.U. RTE.	SECTION	COUNTY	TOTAL SHEETS	SHEET NO.
2755	06-00122-16-FP	WILL	1113	1085
CONTRACT NO.			61G73	
ILLINOIS		FED. AID PROJECT		

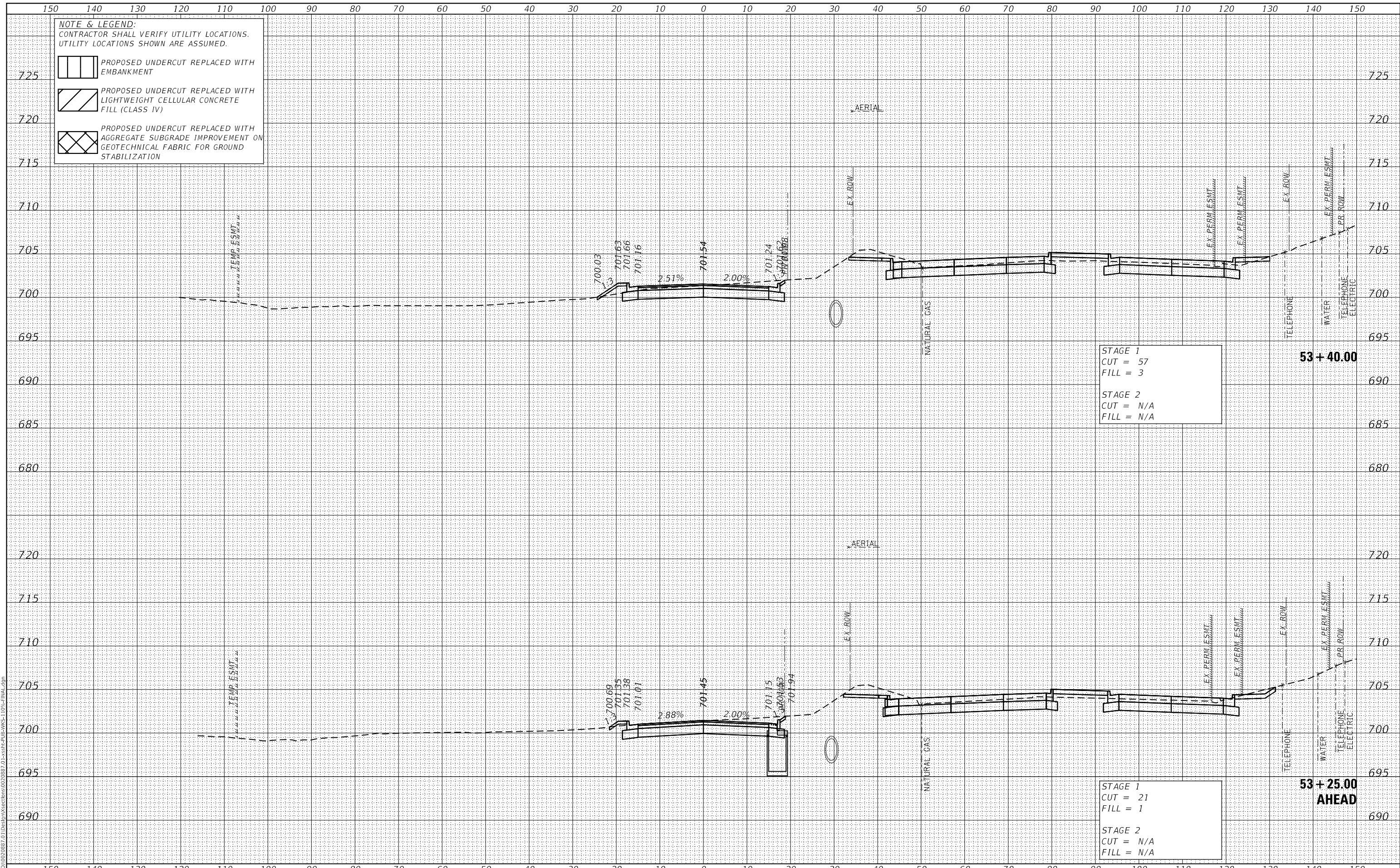
FINAL SURVEY NO.	SURVEYED	DATE
NO.	PLOTTED	
	TEMPLATE	
	AREAS CHECKED	

ORIGINAL SURVEY NO.	SURVEYED	DATE
	PLOTTED	
	TEMPLATE	
	AREAS CHECKED	

DATE PLOTTED = 3/5/2021 3:15:23 AM
 PEN TABLE = R:\Proj\0020887\01\0020887\01.dwg
 PLOT CONFIG = CG+PDF.plt
 MODEL: S:\DELTA\ME\5
 FILE NAME: R:\Proj\0020887\01\Design\Sections\0020887_01.dwg

NOTE & LEGEND:
 CONTRACTOR SHALL VERIFY UTILITY LOCATIONS.
 UTILITY LOCATIONS SHOWN ARE ASSUMED.

PROPOSED UNDERCUT REPLACED WITH EMBANKMENT
 PROPOSED UNDERCUT REPLACED WITH LIGHTWEIGHT CELLULAR CONCRETE FILL (CLASS IV)
 PROPOSED UNDERCUT REPLACED WITH AGGREGATE SUBGRADE IMPROVEMENT ON GEOTECHNICAL FABRIC FOR GROUND STABILIZATION



STAGE 1
 CUT = 57
 FILL = 3

STAGE 2
 CUT = N/A
 FILL = N/A

53 + 40.00

STAGE 1
 CUT = 21
 FILL = 1

STAGE 2
 CUT = N/A
 FILL = N/A

**53 + 25.00
 AHEAD**



USER NAME = Roadway	DESIGNED - JPA	REVISED -
	DRAWN - JPA	REVISED -
PLOT SCALE = 20,0000' / in.	CHECKED - DJO	REVISED -
PLOT DATE = 3/5/2021	DATE - 3/3/2021	REVISED -

**STATE OF ILLINOIS
 DEPARTMENT OF TRANSPORTATION**

**80TH AVENUE ROADWAY RECONSTRUCTION
 CROSS SECTIONS - PUBLIC WORKS DRIVE**

SCALE: 1" = 10' SHEET OF SHEETS STA. 53+25.00 TO STA. 53+40.00

F.A.U. RTE.	SECTION	COUNTY	TOTAL SHEETS	SHEET NO.
2755	06-00122-16-FP	WILL	1113	1086
CONTRACT NO.			61G73	

ILLINOIS FED. AID PROJECT

DATE	
BY	
SURVEYED	
PLOTTED	
TEMPLATE	
AREAS CHECKED	
FINAL SURVEY	
NO. _____	
NO. _____	
NO. _____	

DATE	
BY	
SURVEYED	
PLOTTED	
TEMPLATE	
AREAS CHECKED	
ORIGINAL SURVEY	
NO. _____	
NO. _____	
NO. _____	

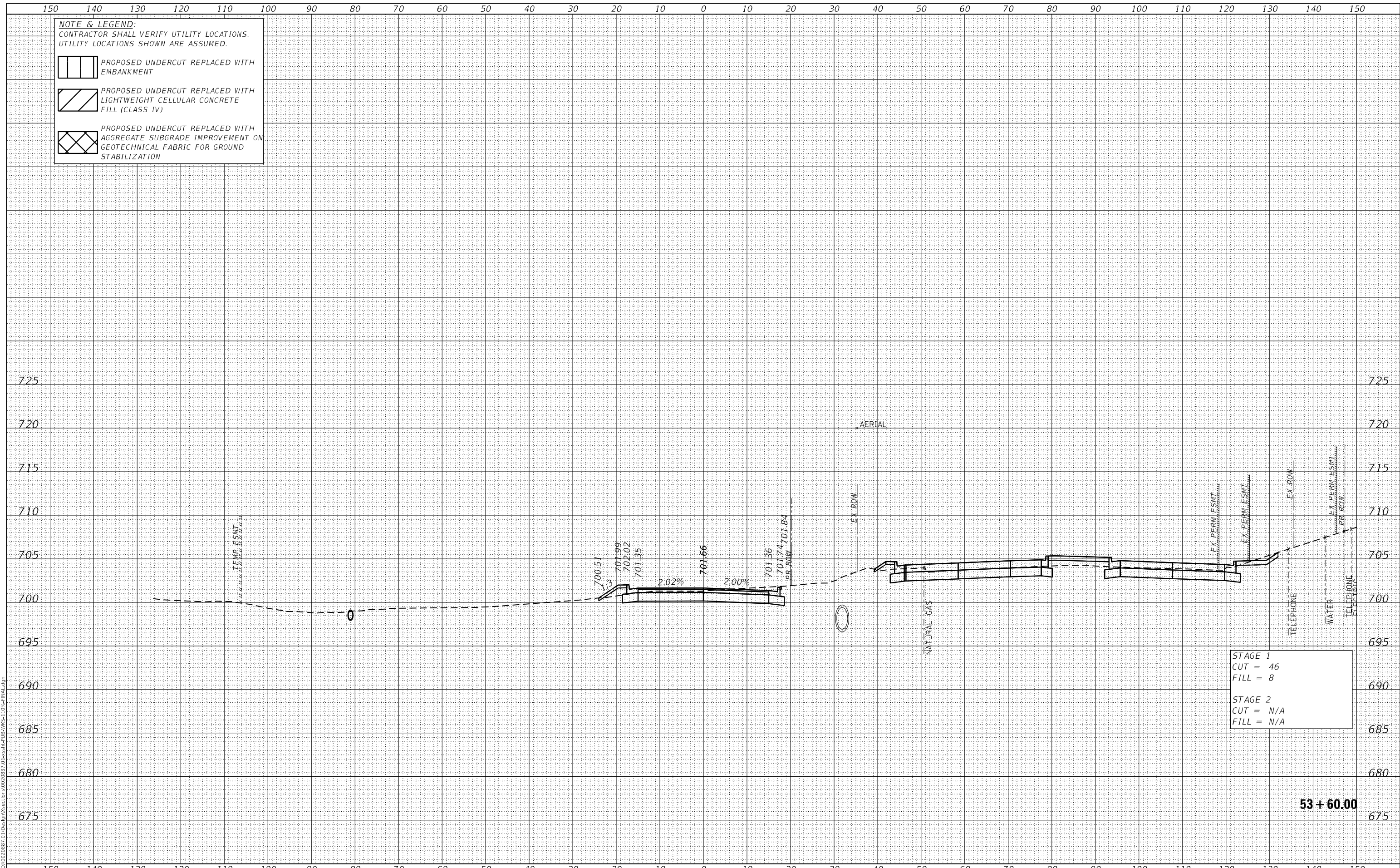
DATE PLOTTED = 3/5/2021 3:15:23 AM
 PEN TABLE = R:\Proj\0020887\0\0020887\01.dwg
 PLOT CONFIG = CG-PDF.plt
 MODEL: SPODEL\MAMES
 FILE NAME: R:\Proj\0020887\0\1\Design\Sections\0020887_01.dwg

NOTE & LEGEND:
 CONTRACTOR SHALL VERIFY UTILITY LOCATIONS.
 UTILITY LOCATIONS SHOWN ARE ASSUMED.

PROPOSED UNDERCUT REPLACED WITH EMBANKMENT

PROPOSED UNDERCUT REPLACED WITH LIGHTWEIGHT CELLULAR CONCRETE FILL (CLASS IV)

PROPOSED UNDERCUT REPLACED WITH AGGREGATE SUBGRADE IMPROVEMENT ON GEOTECHNICAL FABRIC FOR GROUND STABILIZATION



STAGE 1
 CUT = 46
 FILL = 8

STAGE 2
 CUT = N/A
 FILL = N/A

53 + 60.00



USER NAME = Roadway	DESIGNED - JPA	REVISED -
PLOT SCALE = 20,0000 ' / in.	DRAWN - JPA	REVISED -
PLOT DATE = 3/5/2021	CHECKED - DJO	REVISED -
	DATE - 3/3/2021	REVISED -

STATE OF ILLINOIS
 DEPARTMENT OF TRANSPORTATION

80TH AVENUE ROADWAY RECONSTRUCTION
 CROSS SECTIONS - PUBLIC WORKS DRIVE

SCALE: 1" = 10' SHEET OF SHEETS STA. 53+60.00 TO STA. 53+60.00

F.A.U. RTE.	SECTION	COUNTY	TOTAL SHEETS	SHEET NO.
2755	06-00122-16-FP	WILL	1113	1087
CONTRACT NO. 61G73				

ILLINOIS FED. AID PROJECT

DATE	
BY	
SURVEYED	
PLOTTED	
TEMPLATE	
AREAS CHECKED	
FINAL SURVEY	
NO. BOOK	
NO.	

DATE	
BY	
SURVEYED	
PLOTTED	
TEMPLATE	
AREAS CHECKED	
ORIGINAL SURVEY	
NO. BOOK	
NO.	

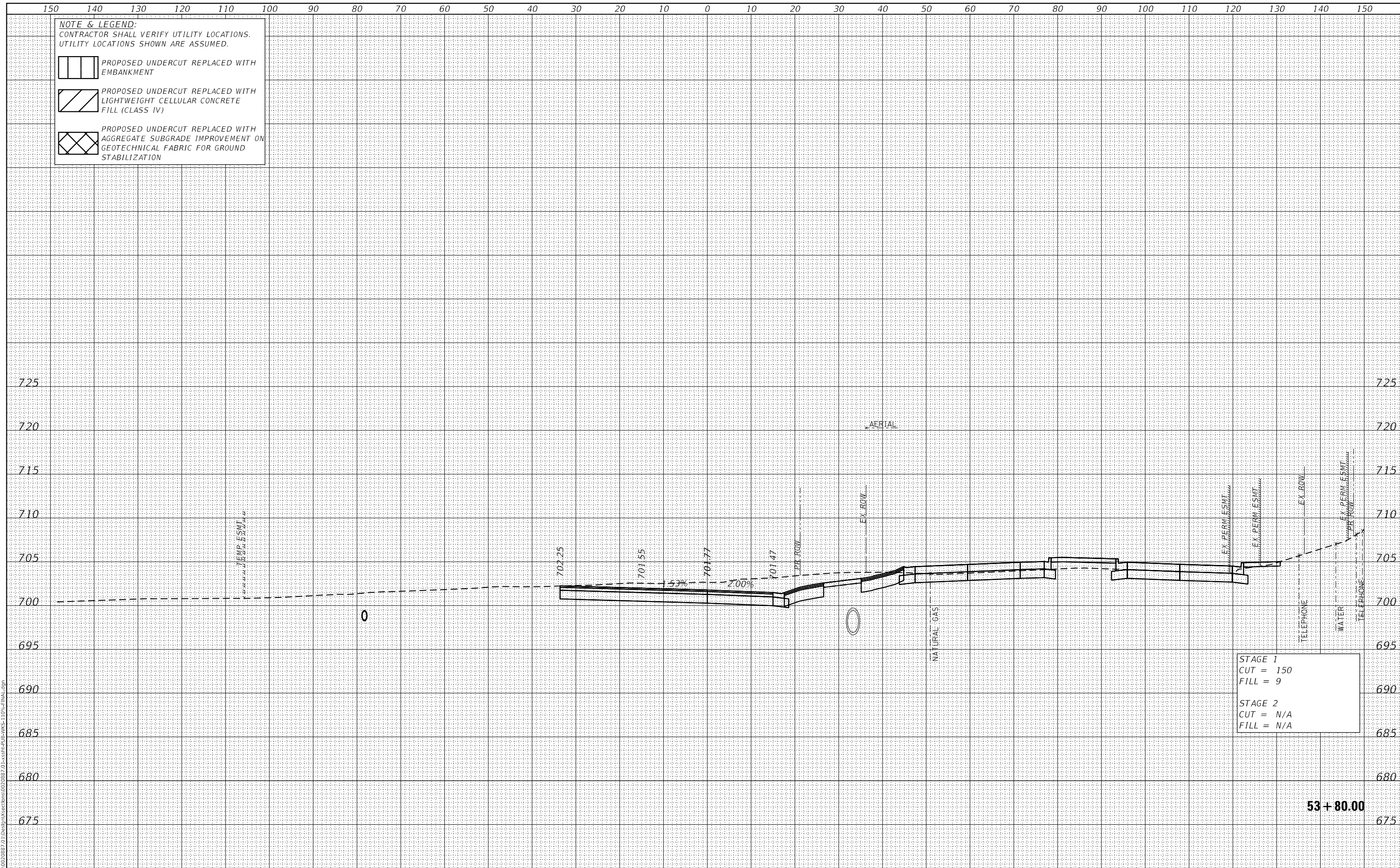
DATE PLOTTED = 3/5/2021 3:15:23 AM
 PEN TABLE = R:\Proj\0020887\01\0020887\01.dwg
 PLOT CONFIG = CG-PPF.plt
 MODEL: SPODELMAMES
 FILE NAME: R:\Proj\0020887\01\Design\Sections\0020887_01.dwg

NOTE & LEGEND:
 CONTRACTOR SHALL VERIFY UTILITY LOCATIONS.
 UTILITY LOCATIONS SHOWN ARE ASSUMED.

PROPOSED UNDERCUT REPLACED WITH EMBANKMENT

PROPOSED UNDERCUT REPLACED WITH LIGHTWEIGHT CELLULAR CONCRETE FILL (CLASS IV)

PROPOSED UNDERCUT REPLACED WITH AGGREGATE SUBGRADE IMPROVEMENT ON GEOTECHNICAL FABRIC FOR GROUND STABILIZATION



STAGE 1
 CUT = 150
 FILL = 9

STAGE 2
 CUT = N/A
 FILL = N/A



USER NAME = Roadway	DESIGNED - JPA	REVISED -
	DRAWN - JPA	REVISED -
PLOT SCALE = 20,000' / in.	CHECKED - DJO	REVISED -
PLOT DATE = 3/5/2021	DATE - 3/3/2021	REVISED -

STATE OF ILLINOIS
 DEPARTMENT OF TRANSPORTATION

80TH AVENUE ROADWAY RECONSTRUCTION
 CROSS SECTIONS - PUBLIC WORKS DRIVE

SCALE: 1" = 10' SHEET OF SHEETS STA. 53+80.00 TO STA. 53+80.00


F.A.U. RTE.	SECTION	COUNTY	TOTAL SHEETS	SHEET NO.
2755	06-00122-16-FP	WILL	1113	1088
CONTRACT NO.			61G73	
ILLINOIS		FED. AID PROJECT		


DATE	
BY	
SURVEYED	
PLOTTED	
TEMPLATE	
AREAS CHECKED	
FINAL SURVEY	
NOTE BOOK	
NO.	
AREAS CHECKED	


DATE	
BY	
SURVEYED	
PLOTTED	
TEMPLATE	
AREAS CHECKED	
ORIGINAL SURVEY	
NOTE BOOK	
NO.	
AREAS CHECKED	

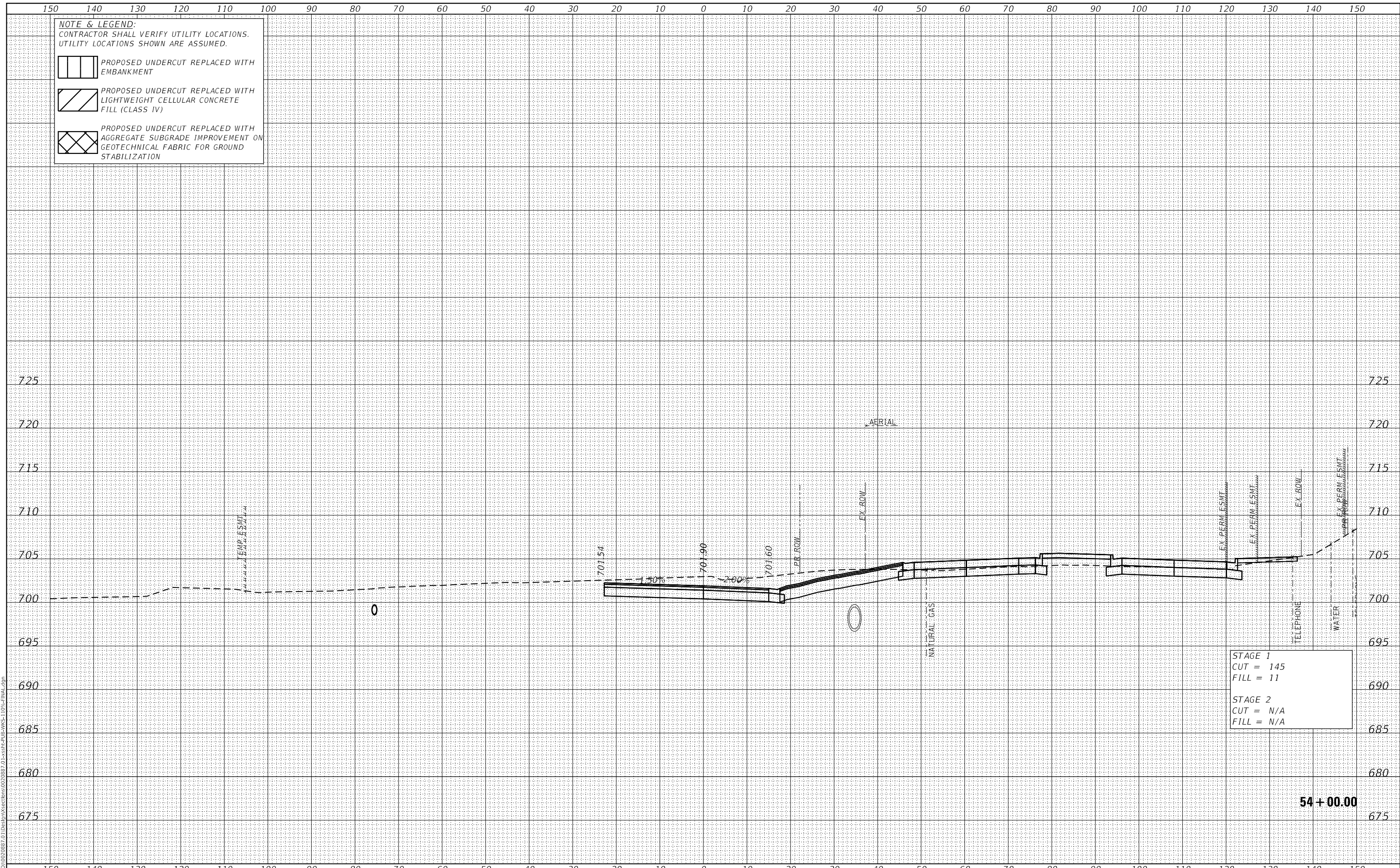
DATE PLOTTED = 3/5/2021 3:15:23 AM
 PEN TABLE = R:\P\0020887\01\0020887\01.dwg
 PLOT CONFIG = CG-PDF.plt
 MODEL: SPODELMAMES
 FILE NAME: R:\P\0020887\01\Design\Sections\020887_01.dwg

NOTE & LEGEND:
 CONTRACTOR SHALL VERIFY UTILITY LOCATIONS.
 UTILITY LOCATIONS SHOWN ARE ASSUMED.

 PROPOSED UNDERCUT REPLACED WITH EMBANKMENT

 PROPOSED UNDERCUT REPLACED WITH LIGHTWEIGHT CELLULAR CONCRETE FILL (CLASS IV)

 PROPOSED UNDERCUT REPLACED WITH AGGREGATE SUBGRADE IMPROVEMENT ON GEOTECHNICAL FABRIC FOR GROUND STABILIZATION



STAGE 1
 CUT = 145
 FILL = 11

STAGE 2
 CUT = N/A
 FILL = N/A

54 + 00.00



USER NAME = Roadway	DESIGNED - JPA	REVISED -
	DRAWN - JPA	REVISED -
PLOT SCALE = 20,000' / in.	CHECKED - DJO	REVISED -
PLOT DATE = 3/5/2021	DATE - 3/3/2021	REVISED -

STATE OF ILLINOIS
 DEPARTMENT OF TRANSPORTATION

80TH AVENUE ROADWAY RECONSTRUCTION
 CROSS SECTIONS - PUBLIC WORKS DRIVE

SCALE: 1" = 10' SHEET OF SHEETS STA. 54+00.00 TO STA. 54+00.00


F.A.U. RTE.	SECTION	COUNTY	TOTAL SHEETS	SHEET NO.
2755	06-00122-16-FP	WILL	1113	1089
ILLINOIS FED. AID PROJECT			CONTRACT NO. 61G73	


DATE	
BY	
SURVEYED	
PLOTTED	
TEMPLATE	
AREAS CHECKED	
FINAL SURVEY	
NOTE BOOK	
NO.	
AREAS CHECKED	


DATE	
BY	
SURVEYED	
PLOTTED	
TEMPLATE	
AREAS CHECKED	
ORIGINAL SURVEY	
NOTE BOOK	
NO.	
AREAS CHECKED	


DATE PLOTTED = 3/5/2021 3:15:23 AM
 PEN TABLE = R:\P\0020887\01\0020887\01.dwg
 PLOT CONFIG = CG-PDF.plt
 MODEL: S:\DELTA\MES
 FILE NAME: R:\P\0020887\01\Desig\Sections\020887_01.dwg

NOTE & LEGEND:
 CONTRACTOR SHALL VERIFY UTILITY LOCATIONS.
 UTILITY LOCATIONS SHOWN ARE ASSUMED.

 PROPOSED UNDERCUT REPLACED WITH EMBANKMENT

 PROPOSED UNDERCUT REPLACED WITH LIGHTWEIGHT CELLULAR CONCRETE FILL (CLASS IV)

 PROPOSED UNDERCUT REPLACED WITH AGGREGATE SUBGRADE IMPROVEMENT ON GEOTECHNICAL FABRIC FOR GROUND STABILIZATION



STAGE 1
 CUT = 134
 FILL = 5

STAGE 2
 CUT = N/A
 FILL = N/A

54 + 20.00



USER NAME = Roadway	DESIGNED - JPA	REVISED -
PLOT SCALE = 20.0000' / in.	DRAWN - JPA	REVISED -
PLOT DATE = 3/5/2021	CHECKED - DJO	REVISED -
	DATE - 3/3/2021	REVISED -

STATE OF ILLINOIS
 DEPARTMENT OF TRANSPORTATION

80TH AVENUE ROADWAY RECONSTRUCTION
 CROSS SECTIONS - PUBLIC WORKS DRIVE

SCALE: 1" = 10' SHEET OF SHEETS STA. 54+20.00 TO STA. 54+20.00

F.A.U. RTE.	SECTION	COUNTY	TOTAL SHEETS	SHEET NO.
2755	06-00122-16-FP	WILL	1113	1090
CONTRACT NO. 61G73				


ILLINOIS FED. AID PROJECT


DATE	
BY	
FINAL SURVEY	SURVEYED
NO.	PLOTTED
	TEMPLATE
	AREAS CHECKED
	AREAS CHECKED


DATE	
BY	
ORIGINAL SURVEY	SURVEYED
NO.	PLOTTED
	TEMPLATE
	AREAS CHECKED
	AREAS CHECKED

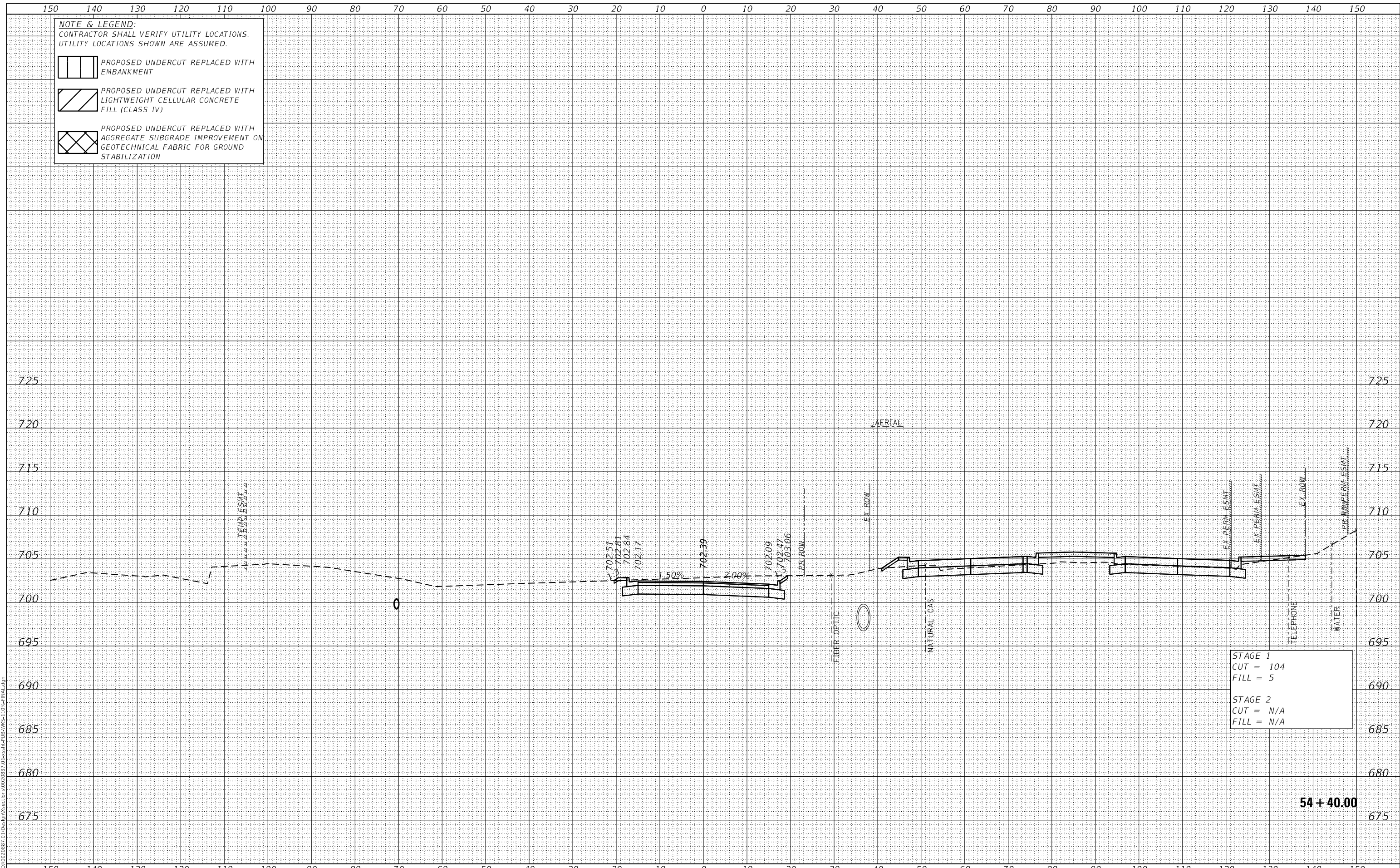
DATE PLOTTED = 3/5/2021 3:15:24 AM
 PEN TABLE = R:\P\0020887\01\0020887\01.dwg
 PLOT CONFIG = CG-PDF.plt
 MODEL: SPODELNAME
 FILE NAME: R:\P\0020887\01\0020887\01.dwg

NOTE & LEGEND:
 CONTRACTOR SHALL VERIFY UTILITY LOCATIONS.
 UTILITY LOCATIONS SHOWN ARE ASSUMED.

 PROPOSED UNDERCUT REPLACED WITH EMBANKMENT

 PROPOSED UNDERCUT REPLACED WITH LIGHTWEIGHT CELLULAR CONCRETE FILL (CLASS IV)

 PROPOSED UNDERCUT REPLACED WITH AGGREGATE SUBGRADE IMPROVEMENT ON GEOTECHNICAL FABRIC FOR GROUND STABILIZATION



STAGE 1
 CUT = 104
 FILL = 5

STAGE 2
 CUT = N/A
 FILL = N/A

54 + 40.00



USER NAME = Roadway	DESIGNED - JPA	REVISED -
PLOT SCALE = 20,000' / in.	DRAWN - JPA	REVISED -
PLOT DATE = 3/5/2021	CHECKED - DJO	REVISED -
	DATE - 3/3/2021	REVISED -

STATE OF ILLINOIS
DEPARTMENT OF TRANSPORTATION

80TH AVENUE ROADWAY RECONSTRUCTION
CROSS SECTIONS - PUBLIC WORKS DRIVE

SCALE: 1" = 10' SHEET OF SHEETS STA. 54+40.00 TO STA. 54+40.00


F.A.U. RTE.	SECTION	COUNTY	TOTAL SHEETS	SHEET NO.
2755	06-00122-16-FP	WILL	1113	1091
CONTRACT NO. 61G73			ILLINOIS FED. AID PROJECT	


DATE	
BY	
SURVEYED	
PLOTTED	
TEMPLATE	
AREAS CHECKED	
FINAL SURVEY	
NOTE BOOK	
NO.	
AREAS CHECKED	


DATE	
BY	
SURVEYED	
PLOTTED	
TEMPLATE	
AREAS CHECKED	
ORIGINAL SURVEY	
NOTE BOOK	
NO.	
AREAS CHECKED	

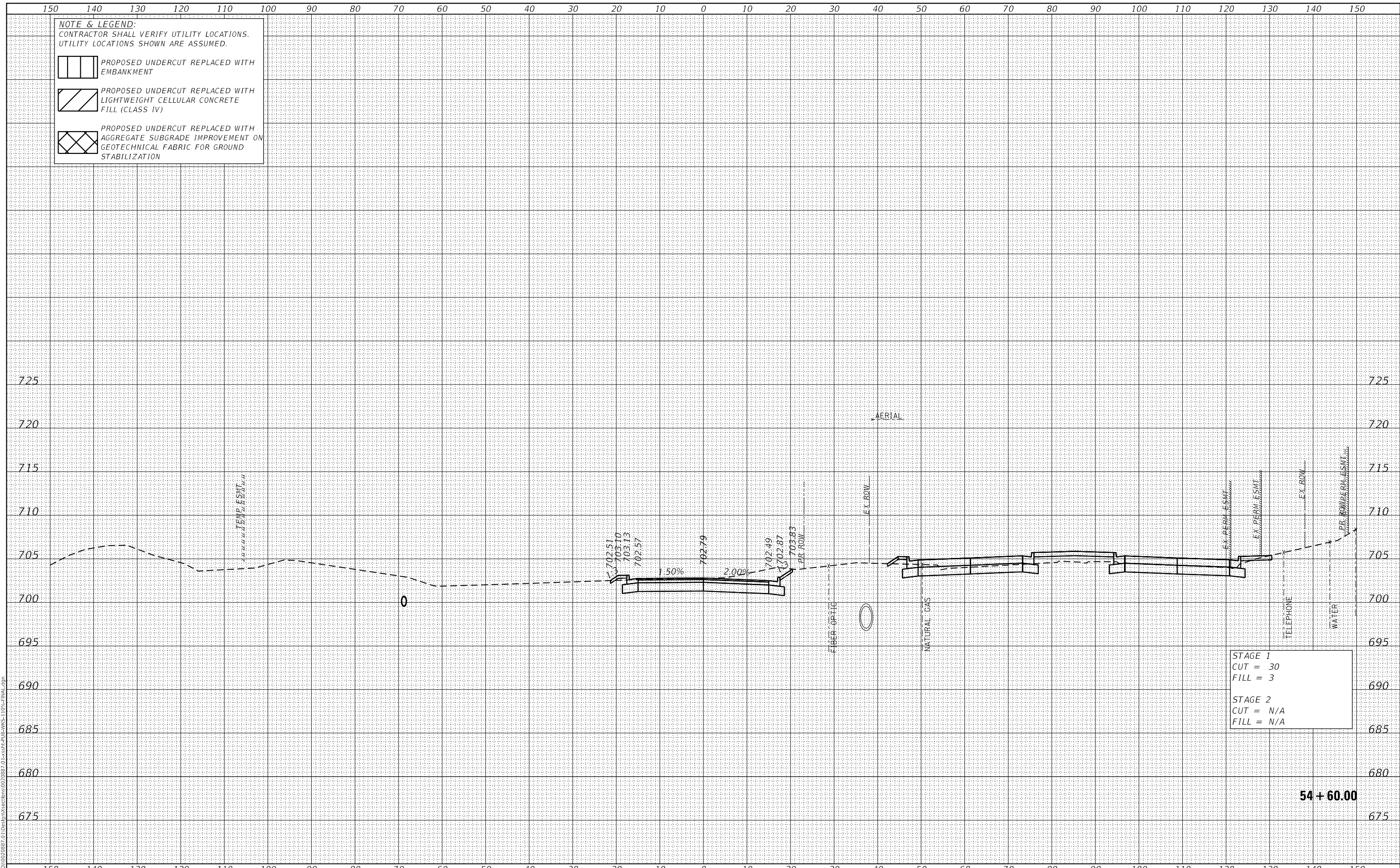
DATE PLOTTED = 3/5/2021 3:15:24 AM
 PEN TABLE = R:\P\0020887\0\0020887\01.dwg
 PLOT CONFIG = CG-PDF.plt
 MODEL: SPODELMAMES
 FILE NAME: R:\P\0020887\0\1\Design\Sections\0020887_01.dwg

NOTE & LEGEND:
 CONTRACTOR SHALL VERIFY UTILITY LOCATIONS.
 UTILITY LOCATIONS SHOWN ARE ASSUMED.

 PROPOSED UNDERCUT REPLACED WITH EMBANKMENT

 PROPOSED UNDERCUT REPLACED WITH LIGHTWEIGHT CELLULAR CONCRETE FILL (CLASS IV)

 PROPOSED UNDERCUT REPLACED WITH AGGREGATE SUBGRADE IMPROVEMENT ON GEOTECHNICAL FABRIC FOR GROUND STABILIZATION



STAGE 1
 CUT = 30
 FILL = 3

STAGE 2
 CUT = N/A
 FILL = N/A

54 + 60.00



USER NAME = Roadway	DESIGNED - JPA	REVISED -
	DRAWN - JPA	REVISED -
PLOT SCALE = 20,000.0' / in.	CHECKED - DJO	REVISED -
PLOT DATE = 3/5/2021	DATE - 3/3/2021	REVISED -

STATE OF ILLINOIS
DEPARTMENT OF TRANSPORTATION

80TH AVENUE ROADWAY RECONSTRUCTION
CROSS SECTIONS - PUBLIC WORKS DRIVE

SCALE: 1" = 10' SHEET OF SHEETS STA. 54+60.00 TO STA. 54+60.00


F.A.U. RTE.	SECTION	COUNTY	TOTAL SHEETS	SHEET NO.
2755	06-00122-16-FP	WILL	1113	1092
CONTRACT NO. 61G73				
ILLINOIS		FED. AID PROJECT		


DATE	
BY	
SURVEYED	
PLOTTED	
TEMPLATE	
AREAS CHECKED	
FINAL SURVEY	
NOTE BOOK	
NO.	
AREAS CHECKED	


DATE	
BY	
SURVEYED	
PLOTTED	
TEMPLATE	
AREAS CHECKED	
ORIGINAL SURVEY	
NOTE BOOK	
NO.	
AREAS CHECKED	

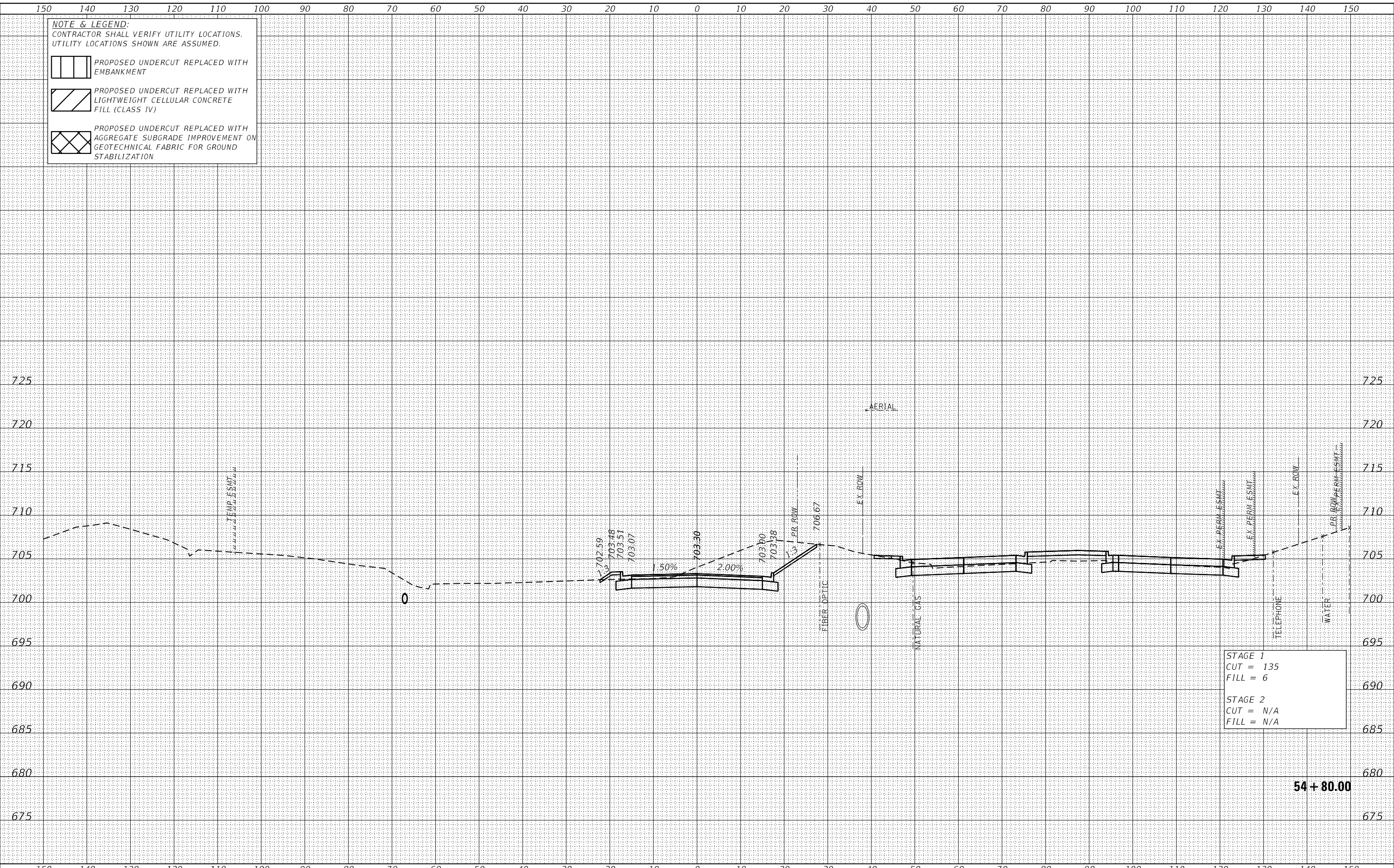
DATE PLOTTED = 3/5/2021 3:15:24 AM
 PEN TABLE = R:\P\010020887\010020887\01.dwg
 PLOT CONFIG = CG-PDF.plt
 MODEL: SPODELMAMES
 FILE NAME: R:\P\010020887\01\Design\Sections\010020887_01.dwg

NOTE & LEGEND:
 CONTRACTOR SHALL VERIFY UTILITY LOCATIONS.
 UTILITY LOCATIONS SHOWN ARE ASSUMED.

 PROPOSED UNDERCUT REPLACED WITH EMBANKMENT

 PROPOSED UNDERCUT REPLACED WITH LIGHTWEIGHT CELLULAR CONCRETE FILL (CLASS IV)

 PROPOSED UNDERCUT REPLACED WITH AGGREGATE SUBGRADE IMPROVEMENT ON GEOTECHNICAL FABRIC FOR GROUND STABILIZATION



STAGE 1
 CUT = 135
 FILL = 6

STAGE 2
 CUT = N/A
 FILL = N/A

54 + 80.00

CiorbaGroup
 8725 W. Higgins Rd, Ste 600, Chicago, IL 60631
 P 773.775.4009 | www.ciorba.com

USER NAME = Roadway	DESIGNED - JPA	REVISED -
PLOT SCALE = 20,000.0' / in.	DRAWN - JPA	REVISED -
PLOT DATE = 3/5/2021	CHECKED - DJO	REVISED -
	DATE - 3/3/2021	REVISED -

STATE OF ILLINOIS
 DEPARTMENT OF TRANSPORTATION

80TH AVENUE ROADWAY RECONSTRUCTION
 CROSS SECTIONS - PUBLIC WORKS DRIVE

SCALE: 1" = 10' SHEET OF SHEETS STA. 54+80.00 TO STA. 54+80.00


F.A.U. RTE.	SECTION	COUNTY	TOTAL SHEETS	SHEET NO.
2755	06-00122-16-FP	WILL	1113	1093
CONTRACT NO. 61G73				
ILLINOIS FED. AID PROJECT				


DATE	
BY	
SURVEYED	
PLOTTED	
TEMPLATE	
AREAS CHECKED	
FINAL SURVEY	
NOTE BOOK	
NO.	
AREAS CHECKED	


DATE	
BY	
SURVEYED	
PLOTTED	
TEMPLATE	
AREAS CHECKED	
ORIGINAL SURVEY	
NOTE BOOK	
NO.	
AREAS CHECKED	

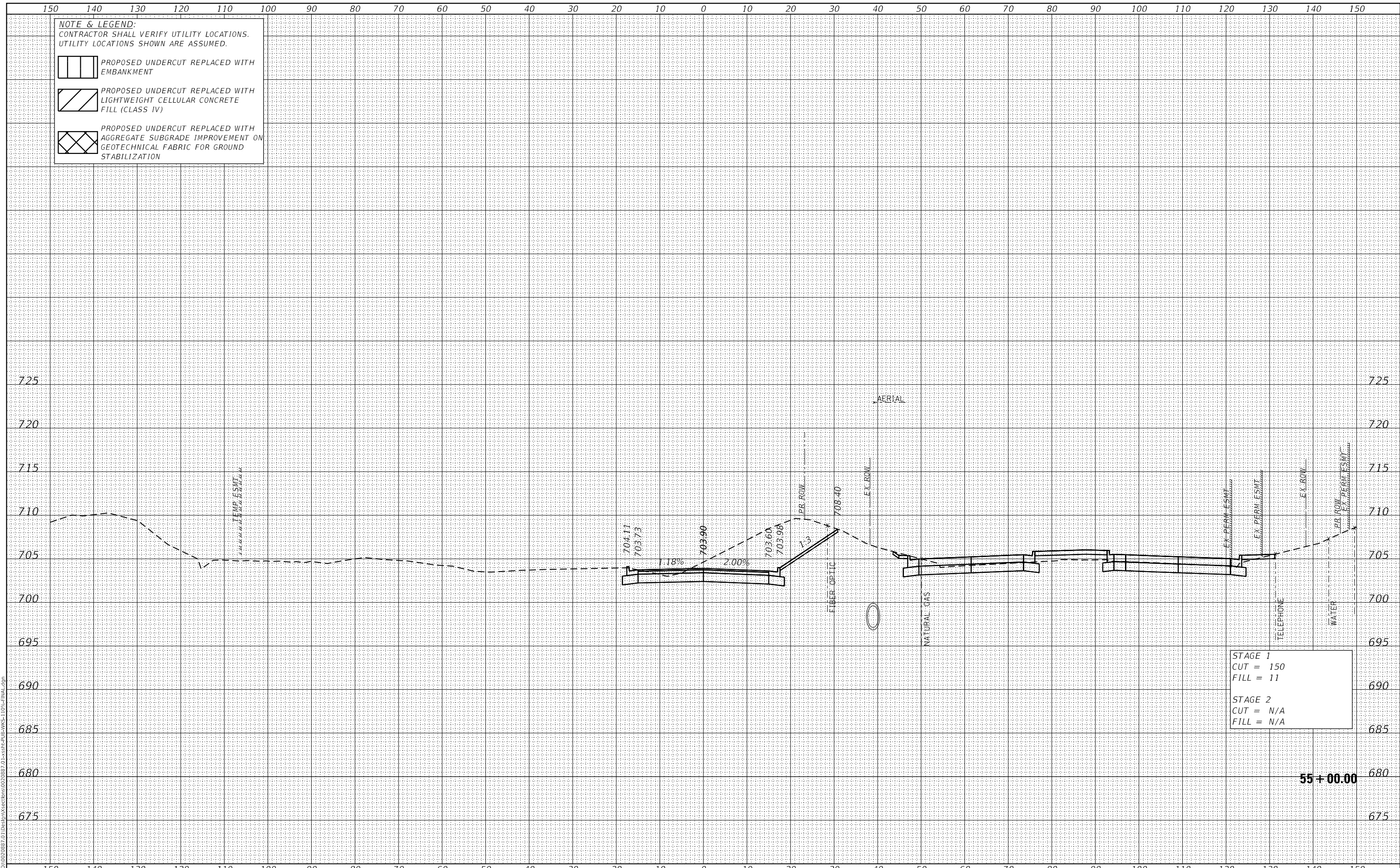
DATE PLOTTED = 3/5/2021 3:15:24 AM
 PEN TABLE = R:\P\0020887\0\0020887\01.dwg
 PLOT CONFIG = CG-PDF.plt
 MODEL: S:\MODEL\AMES
 FILE NAME: R:\P\0020887\0\1\Desig\Worksections\020887_01.dwg

NOTE & LEGEND:
 CONTRACTOR SHALL VERIFY UTILITY LOCATIONS.
 UTILITY LOCATIONS SHOWN ARE ASSUMED.

 PROPOSED UNDERCUT REPLACED WITH EMBANKMENT

 PROPOSED UNDERCUT REPLACED WITH LIGHTWEIGHT CELLULAR CONCRETE FILL (CLASS IV)

 PROPOSED UNDERCUT REPLACED WITH AGGREGATE SUBGRADE IMPROVEMENT ON GEOTECHNICAL FABRIC FOR GROUND STABILIZATION



STAGE 1
 CUT = 150
 FILL = 11

STAGE 2
 CUT = N/A
 FILL = N/A

55 + 00.00



USER NAME = Roadway	DESIGNED - JPA	REVISED -
	DRAWN - JPA	REVISED -
PLOT SCALE = 20,000.00' / in.	CHECKED - DJO	REVISED -
PLOT DATE = 3/5/2021	DATE - 3/3/2021	REVISED -

STATE OF ILLINOIS
 DEPARTMENT OF TRANSPORTATION

80TH AVENUE ROADWAY RECONSTRUCTION
 CROSS SECTIONS - PUBLIC WORKS DRIVE

SCALE: 1" = 10' SHEET OF SHEETS STA. 55+00.00 TO STA. 55+00.00

F.A.U. RTE.	SECTION	COUNTY	TOTAL SHEETS	SHEET NO.
2755	06-00122-16-FP	WILL	1113	1094
CONTRACT NO.			61G73	


ILLINOIS FED. AID PROJECT


DATE	
BY	
SURVEYED	
PLOTTED	
TEMPLATE	
AREAS CHECKED	
FINAL SURVEY	
NO. BOOK	
NO.	


DATE	
BY	
SURVEYED	
PLOTTED	
TEMPLATE	
AREAS CHECKED	
ORIGINAL SURVEY	
NO. BOOK	
NO.	

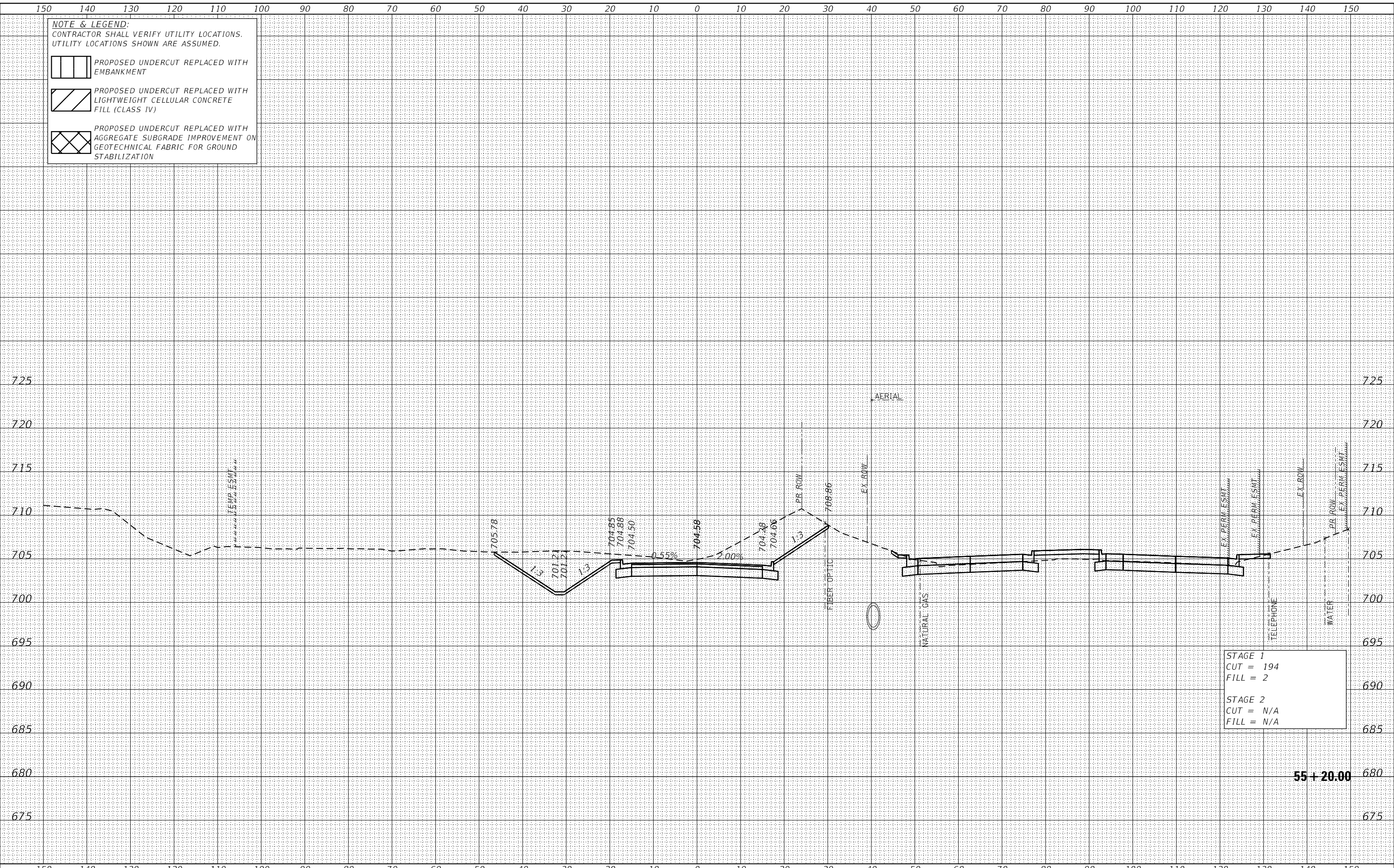
DATE PLOTTED = 3/5/2021 3:15:24 AM
 PEN TABLE = R:\P\010020887\010020887\01.dwg
 PLOT CONFIG = CG-PDF.plt
 MODEL: SPODELMAMES
 FILE NAME: R:\P\010020887\01\Design\Sections\010020887.dwg

NOTE & LEGEND:
 CONTRACTOR SHALL VERIFY UTILITY LOCATIONS.
 UTILITY LOCATIONS SHOWN ARE ASSUMED.

 PROPOSED UNDERCUT REPLACED WITH EMBANKMENT

 PROPOSED UNDERCUT REPLACED WITH LIGHTWEIGHT CELLULAR CONCRETE FILL (CLASS IV)

 PROPOSED UNDERCUT REPLACED WITH AGGREGATE SUBGRADE IMPROVEMENT ON GEOTECHNICAL FABRIC FOR GROUND STABILIZATION



STAGE 1
 CUT = 194
 FILL = 2

STAGE 2
 CUT = N/A
 FILL = N/A

55 + 20.00

CiorbaGroup
 8725 W. Higgins Rd, Ste 600, Chicago, IL 60631
 P 773.775.4009 | www.ciorba.com

USER NAME = Roadway	DESIGNED - JPA	REVISED -
	DRAWN - JPA	REVISED -
PLOT SCALE = 20.0000" / in.	CHECKED - DJO	REVISED -
PLOT DATE = 3/5/2021	DATE - 3/3/2021	REVISED -

STATE OF ILLINOIS
 DEPARTMENT OF TRANSPORTATION

80TH AVENUE ROADWAY RECONSTRUCTION
 CROSS SECTIONS - PUBLIC WORKS DRIVE

SCALE: 1" = 10' SHEET OF SHEETS STA. 55+20.00 TO STA. 55+20.00


F.A.U. RTE.	SECTION	COUNTY	TOTAL SHEETS	SHEET NO.
2755	06-00122-16-FP	WILL	1113	1095
CONTRACT NO. 61G73				
ILLINOIS		FED. AID PROJECT		


DATE	
BY	
SURVEYED	
PLOTTED	
TEMPLATE	
AREAS CHECKED	
FINAL SURVEY	
NOTE BOOK	
NO.	
AREAS CHECKED	


DATE	
BY	
SURVEYED	
PLOTTED	
TEMPLATE	
AREAS CHECKED	
ORIGINAL SURVEY	
NOTE BOOK	
NO.	
AREAS CHECKED	

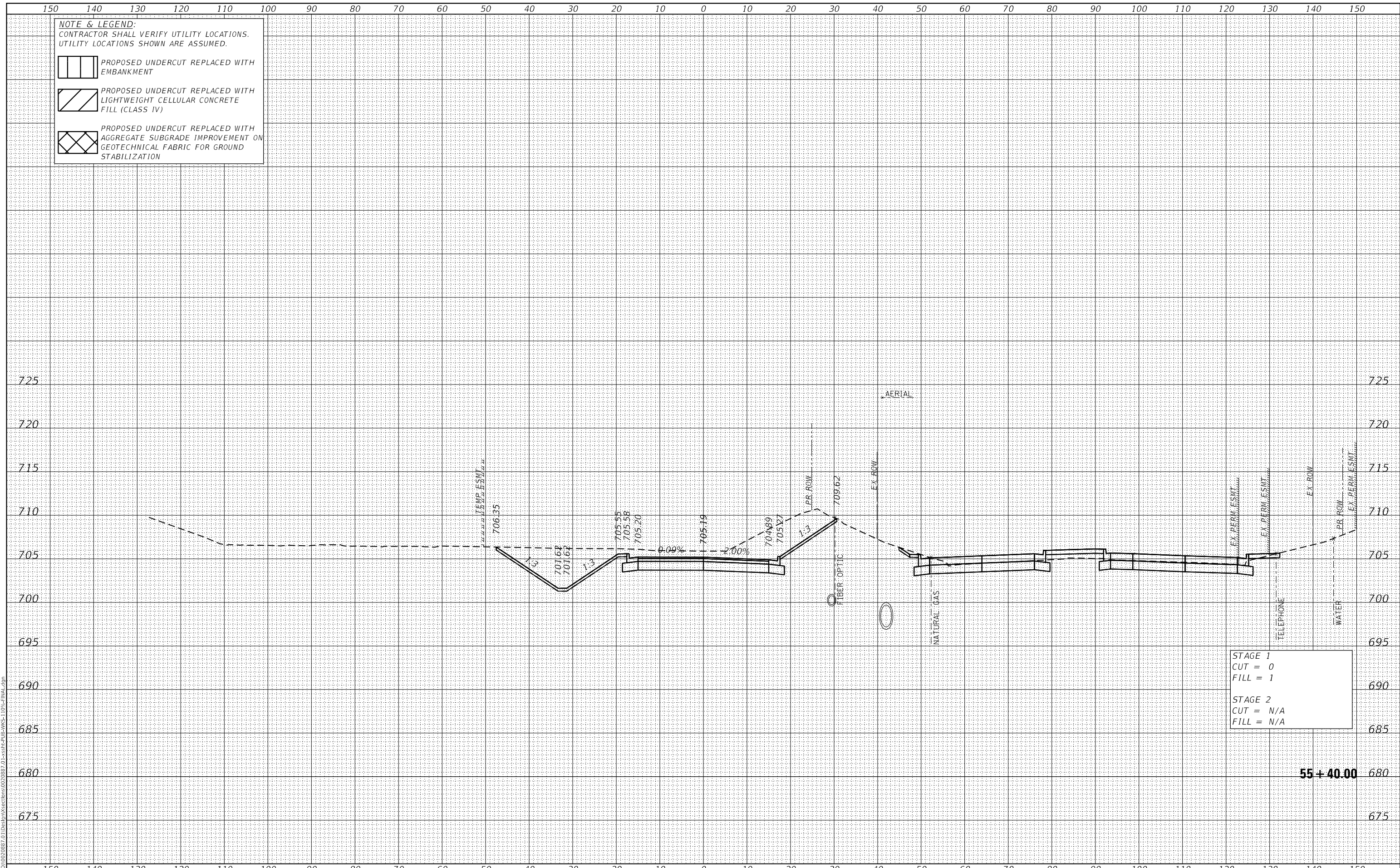
DATE PLOTTED = 3/5/2021 3:15:24 AM
 PEN TABLE = R:\P\0020887\01\0020887\01.dwg
 PLOT CONFIG = CG-PDF.plt
 MODEL: S:\DELIMITERS
 FILE NAME: R:\P\0020887\01\Design\Sections\020887_01.dwg

NOTE & LEGEND:
 CONTRACTOR SHALL VERIFY UTILITY LOCATIONS.
 UTILITY LOCATIONS SHOWN ARE ASSUMED.

 PROPOSED UNDERCUT REPLACED WITH EMBANKMENT

 PROPOSED UNDERCUT REPLACED WITH LIGHTWEIGHT CELLULAR CONCRETE FILL (CLASS IV)

 PROPOSED UNDERCUT REPLACED WITH AGGREGATE SUBGRADE IMPROVEMENT ON GEOTECHNICAL FABRIC FOR GROUND STABILIZATION



STAGE 1
 CUT = 0
 FILL = 1

STAGE 2
 CUT = N/A
 FILL = N/A

55 + 40.00



USER NAME = Roadway	DESIGNED - JPA	REVISED -
	DRAWN - JPA	REVISED -
PLOT SCALE = 20,000.0' / in.	CHECKED - DJO	REVISED -
PLOT DATE = 3/5/2021	DATE - 3/3/2021	REVISED -

STATE OF ILLINOIS
 DEPARTMENT OF TRANSPORTATION

80TH AVENUE ROADWAY RECONSTRUCTION
 CROSS SECTIONS - PUBLIC WORKS DRIVE

SCALE: 1" = 10' SHEET OF SHEETS STA. 55+40.00 TO STA. 55+40.00

F.A.U. RTE.	SECTION	COUNTY	TOTAL SHEETS	SHEET NO.
2755	06-00122-16-FP	WILL	1113	1096
CONTRACT NO.			61G73	
ILLINOIS		FED. AID PROJECT		

DATE	
BY	
SURVEYED	
PLOTTED	
TEMPLATE	
AREAS CHECKED	
FINAL SURVEY	
NOTE BOOK	
NO.	
AREAS CHECKED	

DATE	
BY	
SURVEYED	
PLOTTED	
TEMPLATE	
AREAS CHECKED	
ORIGINAL SURVEY	
NOTE BOOK	
NO.	
AREAS CHECKED	

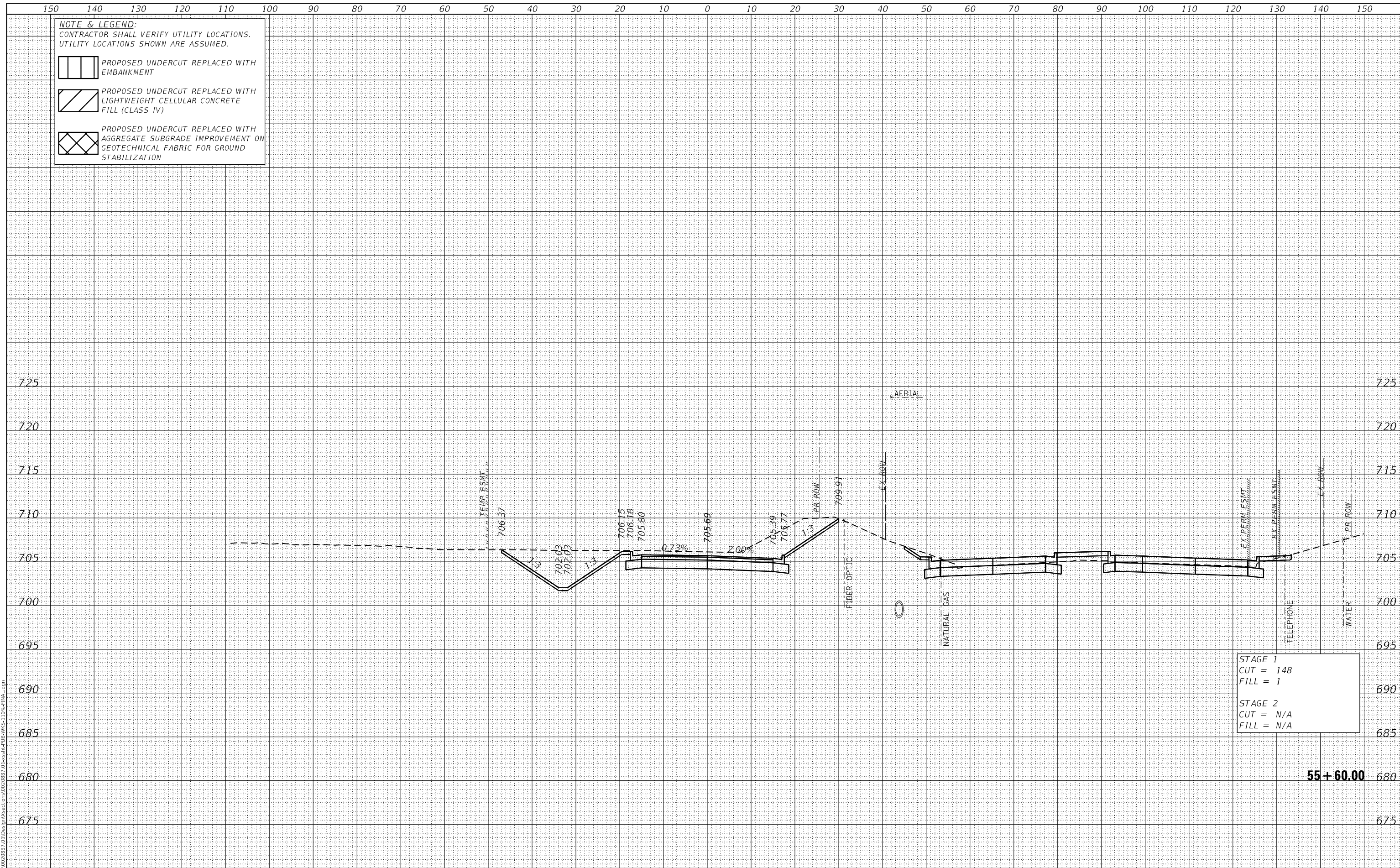
DATE PLOTTED = 3/5/2021 3:15:24 AM
 PEN TABLE = R:\Proj\0020887\0\0020887\01.dwg
 PLOT CONFIG = CG-PDF.plt
 MODEL: SPODELMAMES
 FILE NAME: R:\Proj\0020887\0\1\Design\Sections\0020887_01.dwg

NOTE & LEGEND:
 CONTRACTOR SHALL VERIFY UTILITY LOCATIONS.
 UTILITY LOCATIONS SHOWN ARE ASSUMED.

PROPOSED UNDERCUT REPLACED WITH EMBANKMENT

PROPOSED UNDERCUT REPLACED WITH LIGHTWEIGHT CELLULAR CONCRETE FILL (CLASS IV)

PROPOSED UNDERCUT REPLACED WITH AGGREGATE SUBGRADE IMPROVEMENT ON GEOTECHNICAL FABRIC FOR GROUND STABILIZATION



STAGE 1
 CUT = 148
 FILL = 1

STAGE 2
 CUT = N/A
 FILL = N/A

55+60.00



USER NAME = Roadway	DESIGNED - JPA	REVISED -
	DRAWN - JPA	REVISED -
PLOT SCALE = 20,000.0' / in.	CHECKED - DJO	REVISED -
PLOT DATE = 3/5/2021	DATE - 3/3/2021	REVISED -

STATE OF ILLINOIS
 DEPARTMENT OF TRANSPORTATION

80TH AVENUE ROADWAY RECONSTRUCTION
 CROSS SECTIONS - PUBLIC WORKS DRIVE

SCALE: 1" = 10' SHEET OF SHEETS STA. 55+60.00 TO STA. 55+60.00


F.A.U. RTE.	SECTION	COUNTY	TOTAL SHEETS	SHEET NO.
2755	06-00122-16-FP	WILL	1113	1097
CONTRACT NO.			61G73	
ILLINOIS		FED. AID PROJECT		


DATE	
BY	
SURVEYED	
PLOTTED	
TEMPLATE	
AREAS CHECKED	
FINAL SURVEY	
NOTE BOOK	
NO.	
AREAS CHECKED	


DATE	
BY	
SURVEYED	
PLOTTED	
TEMPLATE	
AREAS CHECKED	
ORIGINAL SURVEY	
NOTE BOOK	
NO.	
AREAS CHECKED	

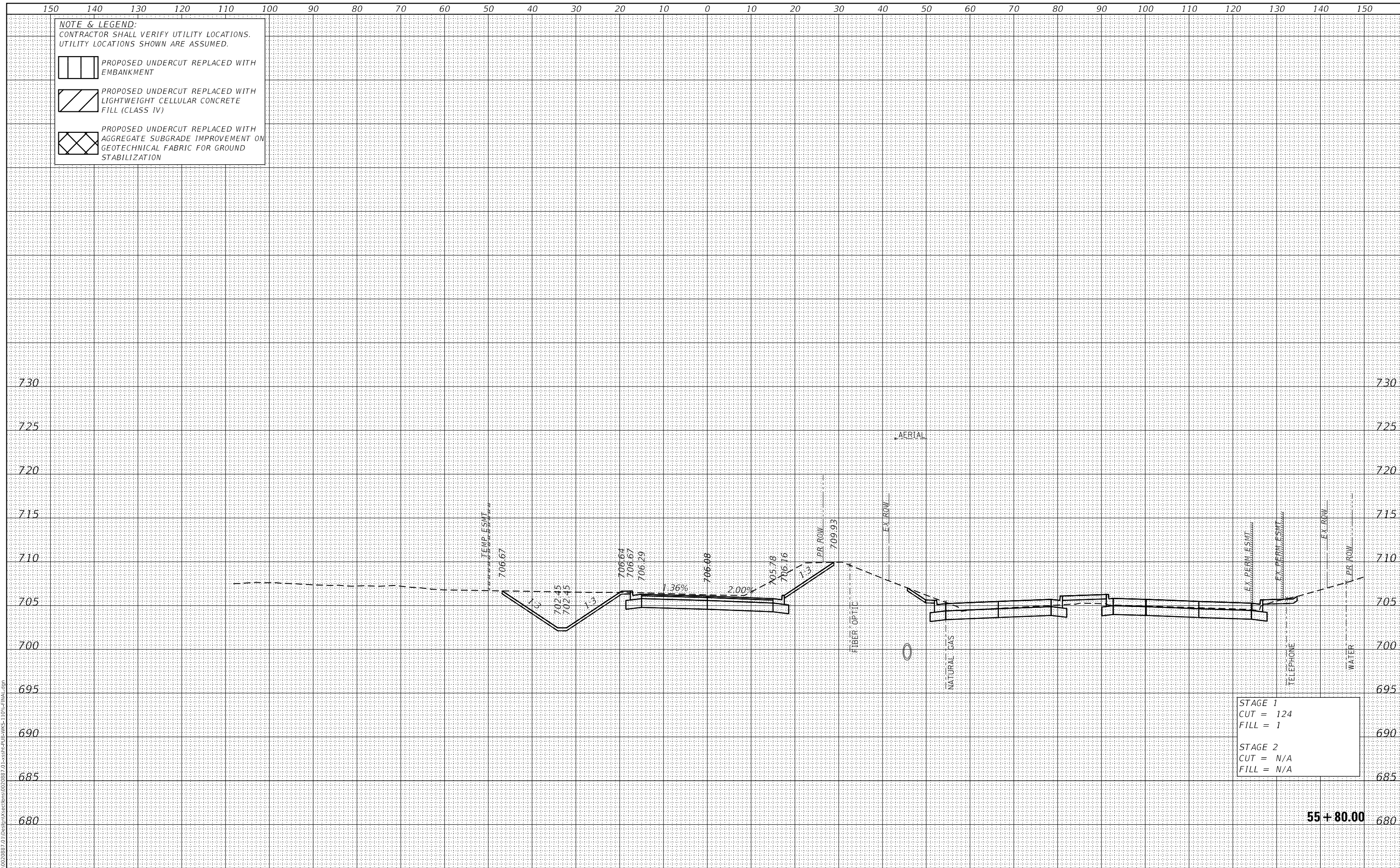
DATE PLOTTED = 3/5/2021 3:15:25 AM
 PEN TABLE = R:\P\010020887\010020887\01.dwg
 PLOT CONFIG = CG-PDF.plt
 MODEL: SPODELMAMES
 FILE NAME: R:\P\010020887\01\Design\Sections\010020887.dwg

NOTE & LEGEND:
 CONTRACTOR SHALL VERIFY UTILITY LOCATIONS.
 UTILITY LOCATIONS SHOWN ARE ASSUMED.

 PROPOSED UNDERCUT REPLACED WITH EMBANKMENT

 PROPOSED UNDERCUT REPLACED WITH LIGHTWEIGHT CELLULAR CONCRETE FILL (CLASS IV)

 PROPOSED UNDERCUT REPLACED WITH AGGREGATE SUBGRADE IMPROVEMENT ON GEOTECHNICAL FABRIC FOR GROUND STABILIZATION



STAGE 1
 CUT = 124
 FILL = 1

STAGE 2
 CUT = N/A
 FILL = N/A

55 + 80.00



USER NAME = Roadway	DESIGNED - JPA	REVISED -
PLOT SCALE = 20,000.00' / in.	DRAWN - JPA	REVISED -
PLOT DATE = 3/5/2021	CHECKED - DJO	REVISED -
	DATE - 3/3/2021	REVISED -

STATE OF ILLINOIS
 DEPARTMENT OF TRANSPORTATION

80TH AVENUE ROADWAY RECONSTRUCTION
 CROSS SECTIONS - PUBLIC WORKS DRIVE

SCALE: 1" = 10' SHEET OF SHEETS STA. 55+80.00 TO STA. 55+80.00


F.A.U. RTE.	SECTION	COUNTY	TOTAL SHEETS	SHEET NO.
2755	06-00122-16-FP	WILL	1113	1098
CONTRACT NO.			61G73	
ILLINOIS		FED. AID PROJECT		


DATE	
BY	
FINAL SURVEY	SURVEYED
NO.	PLOTTED
	TEMPLATE
	AREAS CHECKED
	AREAS CHECKED


DATE	
BY	
ORIGINAL SURVEY	SURVEYED
NO.	PLOTTED
	TEMPLATE
	AREAS CHECKED
	AREAS CHECKED

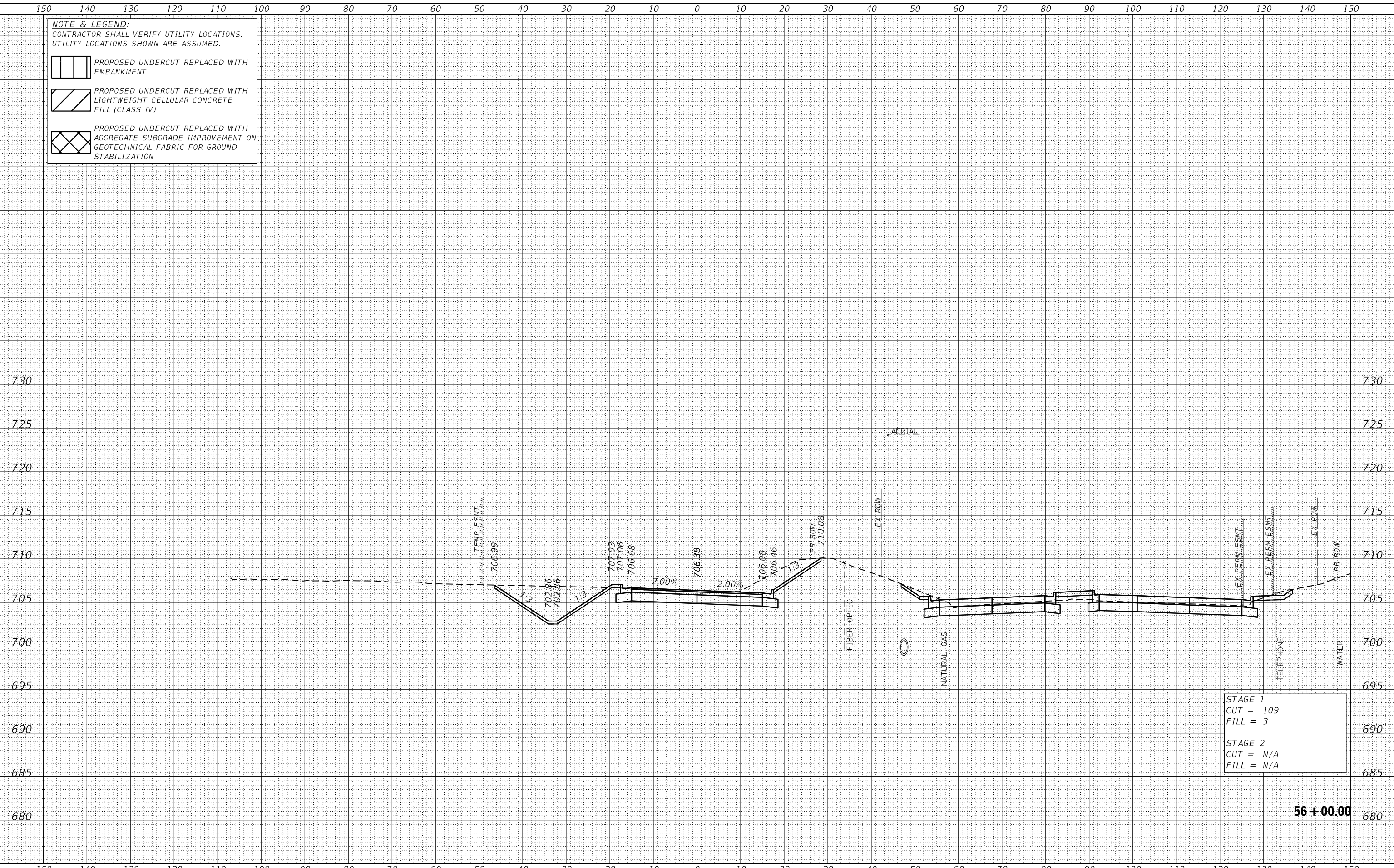
DATE PLOTTED = 3/5/2021 3:15:25 AM
 PEN TABLE = R:\P\010020887\010020887\01.dwg
 PLOT CONFIG = CG-PDF.plt
 MODEL: SPODELMAMES
 FILE NAME: R:\P\010020887\01\Design\Sections\010020887.dwg

NOTE & LEGEND:
 CONTRACTOR SHALL VERIFY UTILITY LOCATIONS.
 UTILITY LOCATIONS SHOWN ARE ASSUMED.

 PROPOSED UNDERCUT REPLACED WITH EMBANKMENT

 PROPOSED UNDERCUT REPLACED WITH LIGHTWEIGHT CELLULAR CONCRETE FILL (CLASS IV)

 PROPOSED UNDERCUT REPLACED WITH AGGREGATE SUBGRADE IMPROVEMENT ON GEOTECHNICAL FABRIC FOR GROUND STABILIZATION



STAGE 1
 CUT = 109
 FILL = 3

STAGE 2
 CUT = N/A
 FILL = N/A

56 + 00.00

CiorbaGroup
 8725 W. Higgins Rd, Ste 600, Chicago, IL 60631
 P 773.775.4009 | www.ciorba.com

USER NAME = Roadway	DESIGNED - JPA	REVISED -
	DRAWN - JPA	REVISED -
PLOT SCALE = 20,000.00' / in.	CHECKED - DJO	REVISED -
PLOT DATE = 3/5/2021	DATE - 3/3/2021	REVISED -

STATE OF ILLINOIS
 DEPARTMENT OF TRANSPORTATION

80TH AVENUE ROADWAY RECONSTRUCTION
 CROSS SECTIONS - PUBLIC WORKS DRIVE

SCALE: 1" = 10' SHEET OF SHEETS STA. 56+00.00 TO STA. 56+00.00


F.A.U. RTE.	SECTION	COUNTY	TOTAL SHEETS	SHEET NO.
2755	06-00122-16-FP	WILL	1113	1099
CONTRACT NO. 61G73				
ILLINOIS		FED. AID PROJECT		


DATE	
BY	
FINAL SURVEY NO.	
SURVEYED PLOTTED	
TEMPLATE	
AREAS CHECKED	


DATE	
BY	
ORIGINAL SURVEY NO.	
SURVEYED PLOTTED	
TEMPLATE	
AREAS CHECKED	

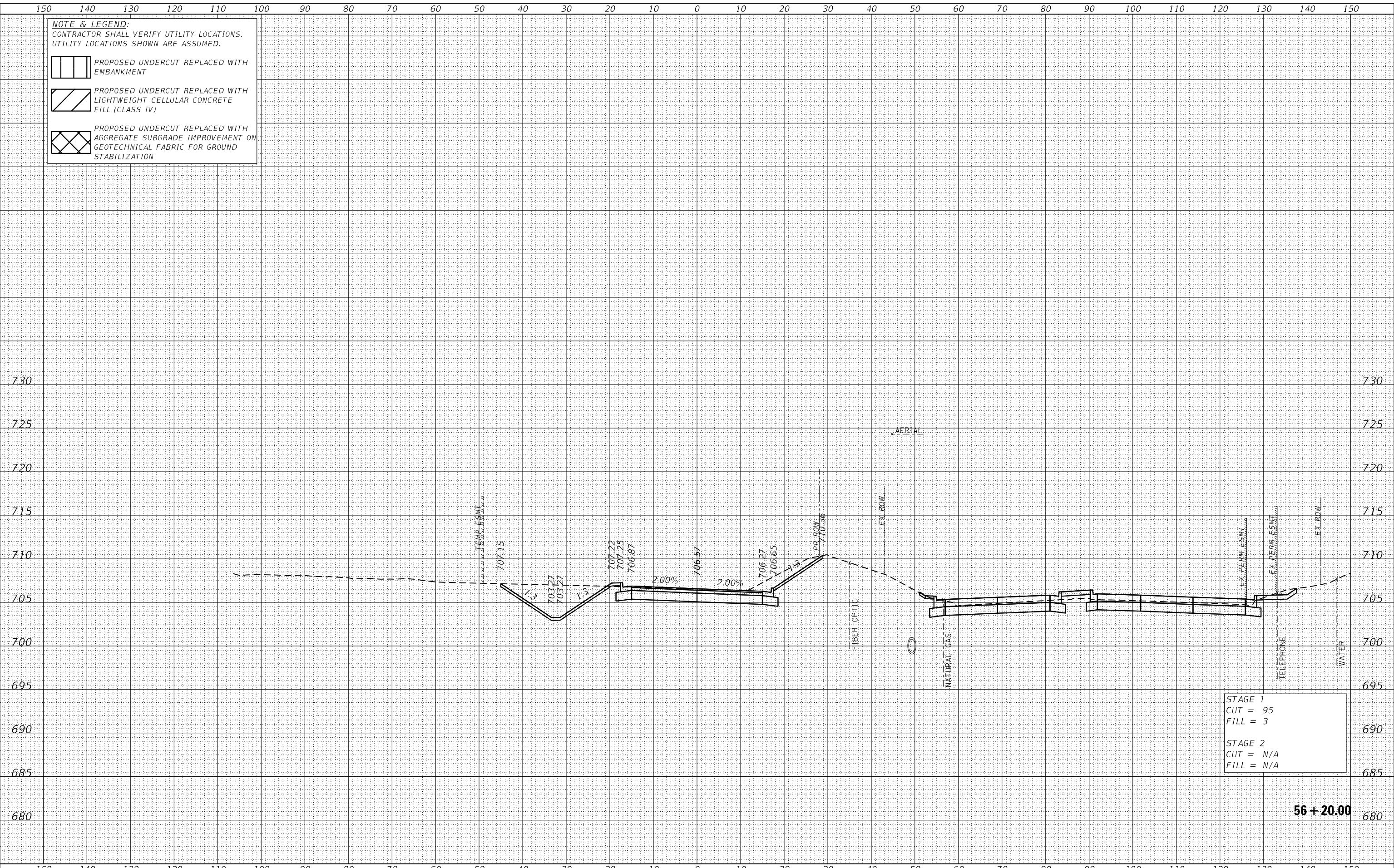
DATE PLOTTED = 3/5/2021 3:15:25 AM
 PEN TABLE = R:\P\010020887\010020887\01.dwg
 PLOT CONFIG = CG-PDF.plt
 MODEL: S:\DELIMITERS
 FILE NAME: R:\P\010020887\01\Design\Sections\010020887.dwg

NOTE & LEGEND:
 CONTRACTOR SHALL VERIFY UTILITY LOCATIONS.
 UTILITY LOCATIONS SHOWN ARE ASSUMED.

 PROPOSED UNDERCUT REPLACED WITH EMBANKMENT


 PROPOSED UNDERCUT REPLACED WITH LIGHTWEIGHT CELLULAR CONCRETE FILL (CLASS IV)

 PROPOSED UNDERCUT REPLACED WITH AGGREGATE SUBGRADE IMPROVEMENT ON GEOTECHNICAL FABRIC FOR GROUND STABILIZATION



STAGE 1
 CUT = 95
 FILL = 3

STAGE 2
 CUT = N/A
 FILL = N/A

 8725 W. Higgins Rd, Ste 600, Chicago, IL 60631 P 773.775.4009 www.ciorba.com	USER NAME = Roadway PLOT SCALE = 20,000.00' / in. PLOT DATE = 3/5/2021	DESIGNED - JPA DRAWN - JPA CHECKED - DJO DATE - 3/3/2021	REVISED - REVISED - REVISED - REVISED -	STATE OF ILLINOIS DEPARTMENT OF TRANSPORTATION	80TH AVENUE ROADWAY RECONSTRUCTION CROSS SECTIONS - PUBLIC WORKS DRIVE	SCALE: 1" = 10' SHEET OF SHEETS STA. 56+20.00 TO STA. 56+20.00	F.A.U. RTE. 2755 SECTION 06-00122-16-FP COUNTY WILL CONTRACT NO. 61G73	TOTAL SHEETS 1113 SHEET NO. 1100 ILLINOIS FED. AID PROJECT
--	--	---	--	---	---	---	---	--