

REMOVAL LEGEND	
	PAVEMENT REMOVAL
	SIDEWALK REMOVAL
	DRIVEWAY PAVEMENT REMOVAL
	APPROACH SLAB REMOVAL
	PAVED SHOULDER REMOVAL
	MEDIAN REMOVAL
	MEDIAN SURFACE REMOVAL
	PCC SURFACE REMOVAL
XXXXXX	PIPE REMOVAL
	CURB AND GUTTER REMOVAL
	PIPE ABANDONMENT
	TREE REMOVAL
	DRAINAGE STRUCTURE REMOVAL
	DRAINAGE OR UTILITY STRUCTURE TO BE ADJUSTED
	HMA SURFACE REMOVAL, 2.5"
	HMA SURFACE REMOVAL - BUTT JOINT

- NOTES:**
- * SEE STREET LIGHTING PLANS FOR LIGHTING RELOCATION DETAILS.
 - ** SEE SIGNING PLAN FOR SIGN RELOCATION DETAILS

DATE PLOTTED = 2/26/2021 11:06:02 AM
 PEN TABLE = 0228667201-rev1.tbl
 PLOT CONFIG = C:\DOT\CAO\DOTS\render\p1\NLA\ERS\p1.tcf.g
 FILE NAME = P:\2019\19-08866\PHASE 2\19-08866-191st.dgn



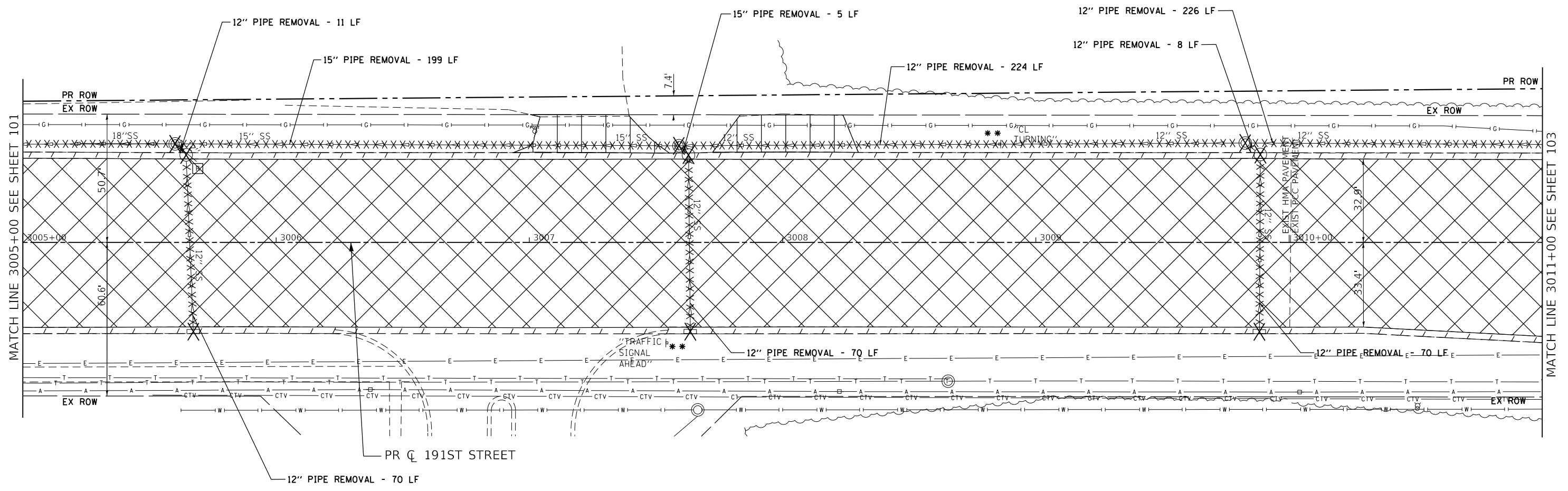
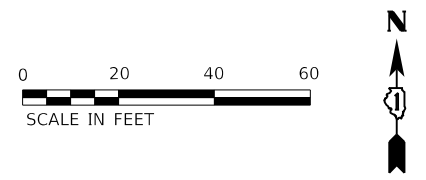
USER NAME = untitle	DESIGNED - EMA	REVISED -
	DRAWN - KWM	REVISED -
PLOT SCALE = 480,0000' / ft.	CHECKED - WD	REVISED -
PLOT DATE = 2/26/2021	DATE - 11/23/2020	REVISED -

STATE OF ILLINOIS
DEPARTMENT OF TRANSPORTATION

191ST STREET
EXISTING CONDITIONS AND REMOVAL PLAN
 SCALE: 1" = 20' SHEET OF SHEETS STA. 3000+00 TO STA. 3005+00

F.A.U. RTE.	SECTION	COUNTY	TOTAL SHEETS	SHEET NO.
2755	06-00122-16-FP	WILL	1113	101
CONTRACT NO. 61G73				
ILLINOIS FED. AID PROJECT				

MATCH LINE 3005+00 SEE SHEET 102



REMOVAL LEGEND	
	PAVEMENT REMOVAL
	SIDEWALK REMOVAL
	DRIVEWAY PAVEMENT REMOVAL
	APPROACH SLAB REMOVAL
	PAVED SHOULDER REMOVAL
	MEDIAN REMOVAL
	MEDIAN SURFACE REMOVAL
	PCC SURFACE REMOVAL
XXXXXX	PIPE REMOVAL
	CURB AND GUTTER REMOVAL
	PIPE ABANDONMENT
	TREE REMOVAL
	DRAINAGE STRUCTURE REMOVAL
	DRAINAGE OR UTILITY STRUCTURE TO BE ADJUSTED
	HMA SURFACE REMOVAL, 2.5"
	HMA SURFACE REMOVAL - BUTT JOINT

USER NAME = untitled	DESIGNED - EMA	REVISED -
PLOT SCALE = 480,000' / ft.	DRAWN - KWM	REVISED -
PLOT DATE = 2/26/2021	CHECKED - WD	REVISED -
	DATE - 11/23/2020	REVISED -

**STATE OF ILLINOIS
DEPARTMENT OF TRANSPORTATION**

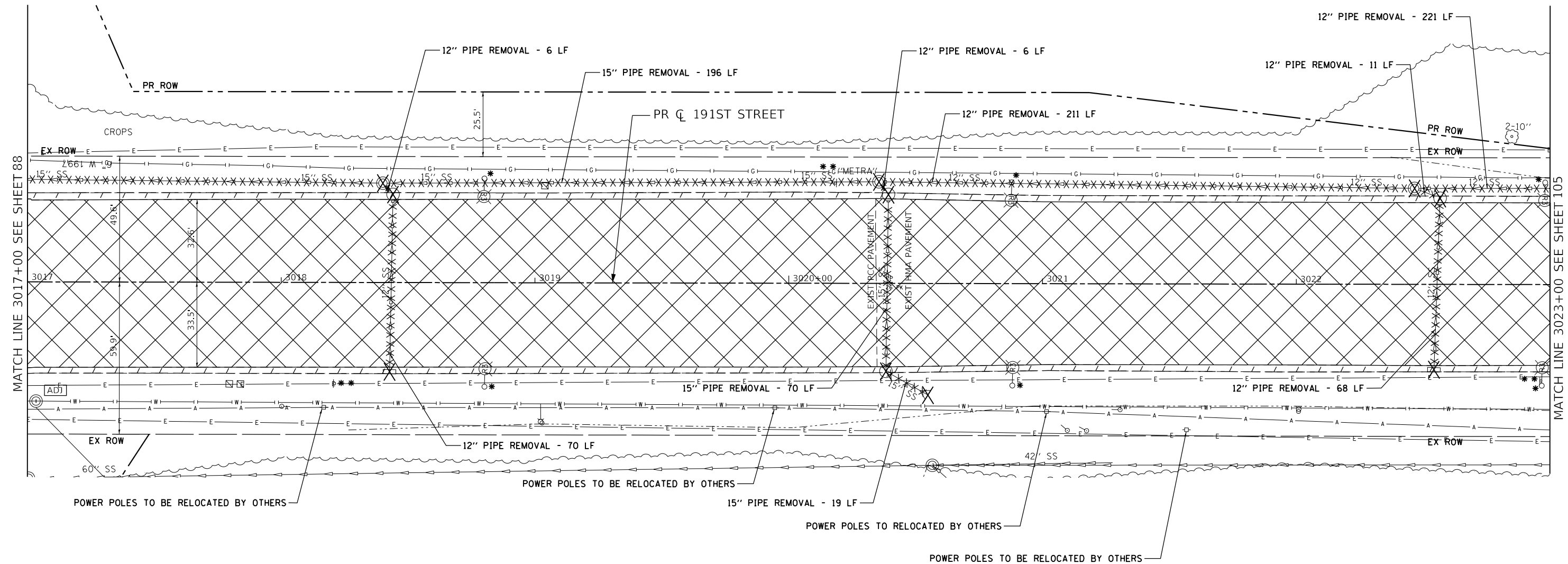
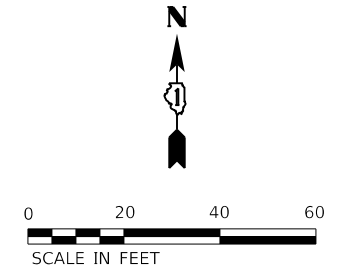
**191ST STREET
EXISTING CONDITIONS AND REMOVAL PLAN**

SCALE: 1" = 20' SHEET OF SHEETS STA. 3005+00 TO STA. 3011+00

F.A.U. RTE.	SECTION	COUNTY	TOTAL SHEETS	SHEET NO.
2755	06-00122-16-FP	WILL	1113	102
CONTRACT NO. 61G73				
ILLINOIS FED. AID PROJECT				

DATE PLOTTED = 2/26/2021 11:06:03 AM
 PEN TABLE = 6028667101-111101
 PLOT CONFIG = C:\DOT\CAD\DOTS\render\plot\NLA\ERS\wp1.ctb
 FILE NAME = P:\2019\19-18866\19HSE_219-18866-191st-18.dgn





MATCH LINE 3017+00 SEE SHEET 88

MATCH LINE 3023+00 SEE SHEET 105

REMOVAL LEGEND			
	PAVEMENT REMOVAL	XXXXXX	PIPE REMOVAL
	SIDEWALK REMOVAL	- - - -	CURB AND GUTTER REMOVAL
	DRIVEWAY PAVEMENT REMOVAL	- - - -	PIPE ABANDONMENT
	APPROACH SLAB REMOVAL		TREE REMOVAL
	PAVED SHOULDER REMOVAL		DRAINAGE STRUCTURE REMOVAL
	MEDIAN REMOVAL		DRAINAGE OR UTILITY STRUCTURE TO BE ADJUSTED
	MEDIAN SURFACE REMOVAL		HMA SURFACE REMOVAL, 2.5"
	PCC SURFACE REMOVAL		HMA SURFACE REMOVAL - BUTT JOINT

- NOTES:**
- * SEE STREET LIGHTING PLANS FOR LIGHTING RELOCATION DETAILS.
 - ** SEE SIGNING PLAN FOR SIGN RELOCATION DETAILS

DATE PLOTTED = 2/26/2021 11:06:06 AM
 PEN TABLE = 0428667201-rev1.tbl
 PLOT CONFIG = C:\VDDTCAD\DDTS\render\plot\NLA\ERSbw.plt
 FILE NAME = P:\2017\19-18866\PHASE 2\19-18866-191st.dgn

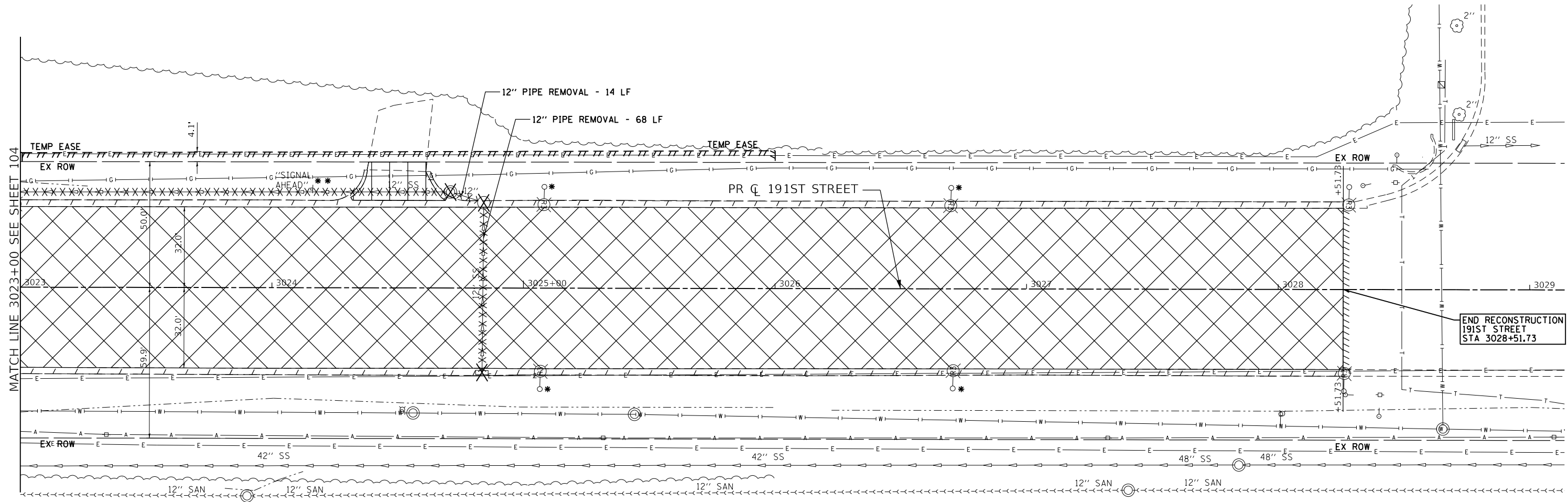


USER NAME = untitled	DESIGNED - EMA	REVISED -
	DRAWN - KWM	REVISED -
PLOT SCALE = 480.0000' / ft.	CHECKED - WD	REVISED -
PLOT DATE = 2/26/2021	DATE - 11/23/2020	REVISED -

**STATE OF ILLINOIS
DEPARTMENT OF TRANSPORTATION**

191ST STREET EXISTING CONDITIONS AND REMOVAL PLAN			
SCALE: 1" = 20'	SHEET	OF	SHEETS
	STA. 3017+00	TO	STA. 3023+00

F.A.U. RTE.	SECTION	COUNTY	TOTAL SHEETS	SHEET NO.
2755	06-00122-16-FP	WILL	1113	104
				CONTRACT NO. 61G73
ILLINOIS FED. AID PROJECT				



MATCH LINE 3023+00 SEE SHEET 104

END RECONSTRUCTION
191ST STREET
STA 3028+51.73

REMOVAL LEGEND

	PAVEMENT REMOVAL	XXXXXX	PIPE REMOVAL
	SIDEWALK REMOVAL	--- ---	CURB AND GUTTER REMOVAL
	DRIVEWAY PAVEMENT REMOVAL	--- ---	PIPE ABANDONMENT
	APPROACH SLAB REMOVAL		TREE REMOVAL
	PAVED SHOULDER REMOVAL		DRAINAGE STRUCTURE REMOVAL
	MEDIAN REMOVAL		DRAINAGE OR UTILITY STRUCTURE TO BE ADJUSTED
	MEDIAN SURFACE REMOVAL		HMA SURFACE REMOVAL, 2.5"
	PCC SURFACE REMOVAL		HMA SURFACE REMOVAL - BUTT JOINT

- NOTES:**
- * SEE STREET LIGHTING PLANS FOR LIGHTING RELOCATION DETAILS.
 - ** SEE SIGNING PLAN FOR SIGN RELOCATION DETAILS

DATE PLOTTED = 2/26/2021 11:05:09 AM
PEN TABLE = 0428867201-11-1-1-1-1-1
PLOT CONFIG = C:\VDD\TCAD\DDTS\render\191st\NLA\ERS\wp1.tcf.g
FILE NAME = P:\2019\19-198866\PHASE_2\19-198866-191st.dgn



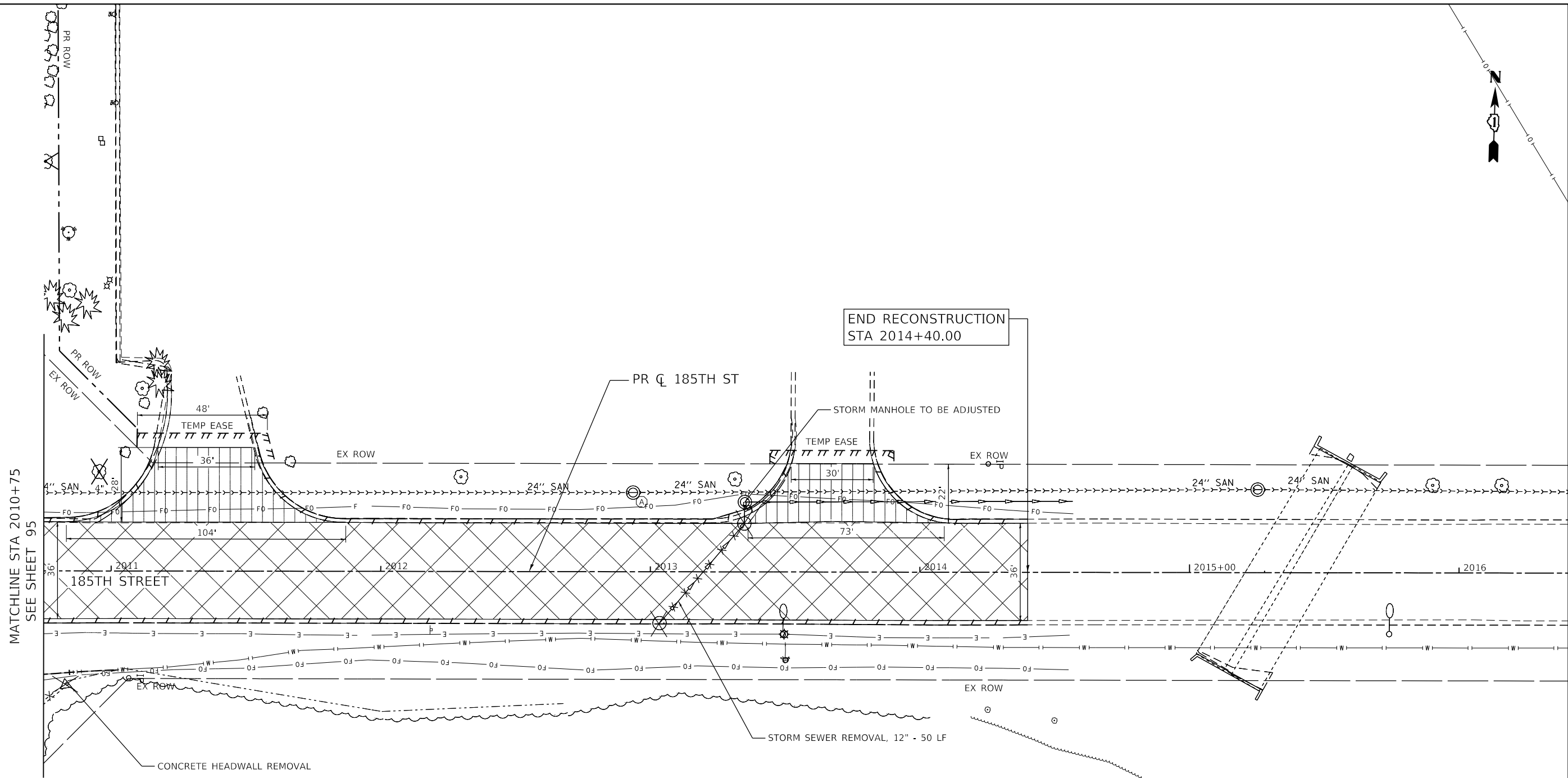
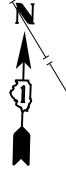
USER NAME = untitled	DESIGNED - EMA	REVISED -
PLOT SCALE = 480.000' / ft.	DRAWN - KWM	REVISED -
PLOT DATE = 2/26/2021	CHECKED - WD	REVISED -
	DATE - 11/23/2020	REVISED -

**STATE OF ILLINOIS
DEPARTMENT OF TRANSPORTATION**

**191ST STREET
EXISTING CONDITIONS AND REMOVAL PLAN**

SCALE: 1" = 20' SHEET OF SHEETS STA. 3023+00 TO STA. 3028+51.73

F.A.U. RTE.	SECTION	COUNTY	TOTAL SHEETS	SHEET NO.
2755	06-00122-16-FP	WILL	1113	105
CONTRACT NO. 61G73				
ILLINOIS FED. AID PROJECT				

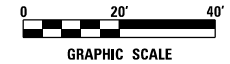


MATCHLINE STA 2010+75
SEE SHEET 95

END RECONSTRUCTION
STA 2014+40.00

REMOVAL LEGEND		REMOVAL LEGEND	
	PAVEMENT REMOVAL		SANITARY MANHOLES TO BE ADJUSTED
	SIDEWALK REMOVAL		PIPE REMOVAL
	DRIVEWAY PAVEMENT REMOVAL		CURB AND GUTTER REMOVAL
	APPROACH SLAB REMOVAL		PIPE ABANDONMENT
	PAVED SHOULDER REMOVAL		TREE REMOVAL
	MEDIAN REMOVAL		DRAINAGE STRUCTURE REMOVAL
	MEDIAN SURFACE REMOVAL		HMA SURFACE REMOVAL, 4.0"
	FILLING EXISTING RUMBLE STRIP		HMA SURFACE REMOVAL - BUTT JOINT

NOTE: STATION CALL OUTS ARE BASED OFF THE PR 185TH ST CENTERLINE
PER SECTION 201 OF THE STANDARD SPECIFICATIONS BUSHES AND SHRUBS LESS THAN 6-INCHES IN DIAMETER WILL NOT BE MEASURED FOR PAYMENT



DATE PLOTTED = 3/5/2021 11:59:29 AM
PEN TABLE = N:\Projects\10028087\10028087.dwg
PLOT CONFIG = N:\Projects\10028087\10028087.ctb
FILE NAME = N:\Projects\10028087\10028087.dwg



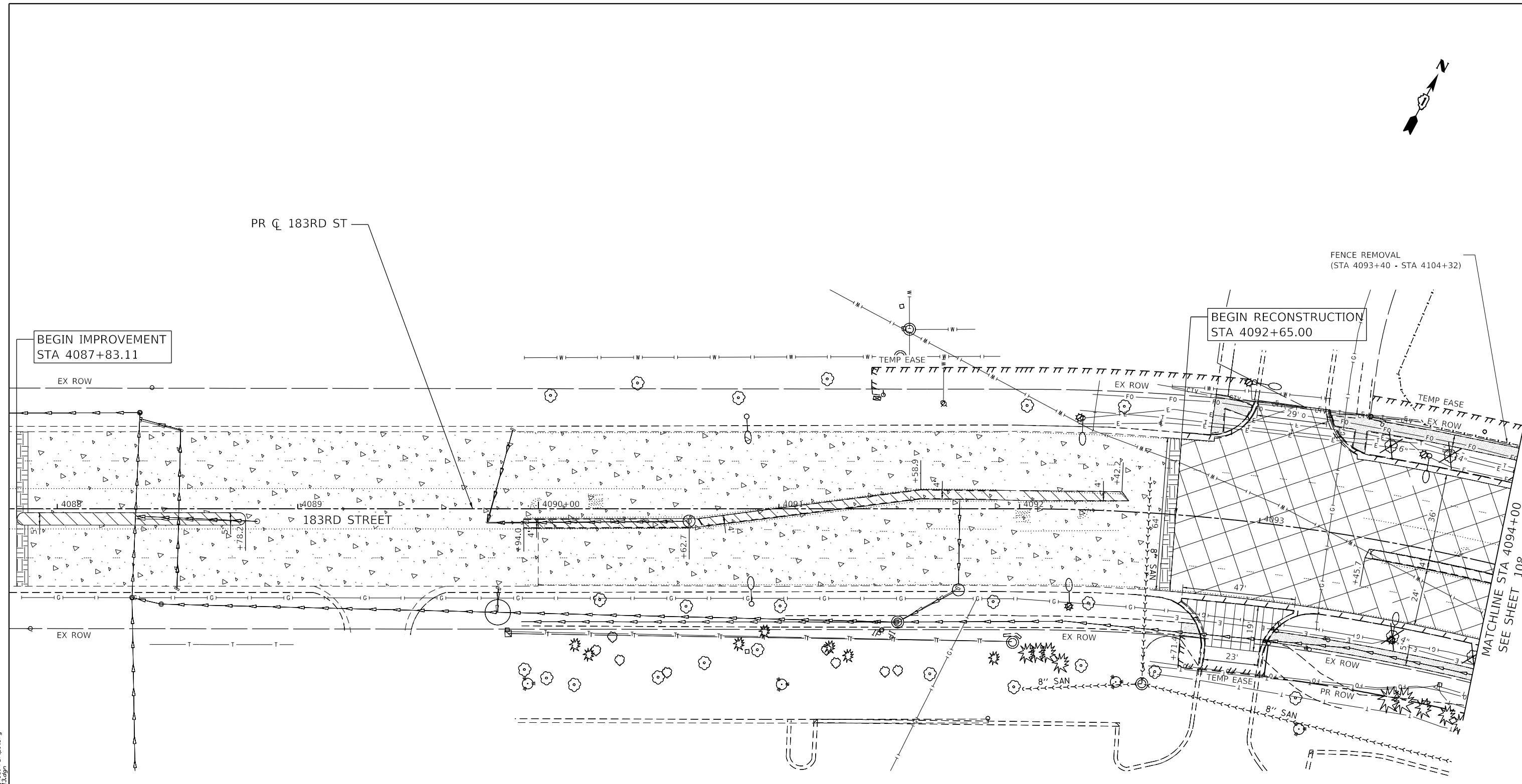
USER NAME = Roadway	DESIGNED - JPA	REVISED -
	DRAWN - JPA	REVISED -
PLOT SCALE = 40,0000' / in.	CHECKED - DJO	REVISED -
PLOT DATE = 3/5/2021	DATE - 3/3/2021	REVISED -

**STATE OF ILLINOIS
DEPARTMENT OF TRANSPORTATION**

**185TH STREET
EXISTING CONDITIONS & REMOVAL PLAN**

SCALE: 1" = 20' SHEET 17 OF 22 SHEETS STA. 2008+20 TO STA. 2014+40

F.A.U. RTE.	SECTION	COUNTY	TOTAL SHEETS	SHEET NO.
2755	06-00122-16-FP	WILL	1113	106
CONTRACT NO. 61G73				
ILLINOIS		FED. AID PROJECT		



BEGIN IMPROVEMENT
STA 4087+83.11

BEGIN RECONSTRUCTION
STA 4092+65.00

FENCE REMOVAL
(STA 4093+40 - STA 4104+32)

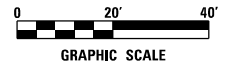
183RD STREET

MATCHLINE STA 4094+00
SEE SHEET 108

REMOVAL LEGEND

- | | | | |
|--|-------------------------------|---------|----------------------------------|
| | PAVEMENT REMOVAL | | SANITARY MANHOLES TO BE ADJUSTED |
| | SIDEWALK REMOVAL | XXXXXX | PIPE REMOVAL |
| | DRIVEWAY PAVEMENT REMOVAL | ---T--- | CURB AND GUTTER REMOVAL |
| | APPROACH SLAB REMOVAL | ---P--- | PIPE ABANDONMENT |
| | PAVED SHOULDER REMOVAL | | TREE REMOVAL |
| | MEDIAN REMOVAL | | DRAINAGE STRUCTURE REMOVAL |
| | MEDIAN SURFACE REMOVAL | | HMA SURFACE REMOVAL, 4.0" |
| | FILLING EXISTING RUMBLE STRIP | | HMA SURFACE REMOVAL - BUTT JOINT |

NOTE: STATION CALL OUTS ARE BASED OFF THE PR 183RD ST CENTERLINE
PER SECTION 201 OF THE STANDARD SPECIFICATIONS BUSHES AND SHRUBS
LESS THAN 6-INCHES IN DIAMETER WILL NOT BE MEASURED FOR PAYMENT



DATE PLOTTED = 3/5/2021 11:59:41 AM
 PEN TABLE = N:\Projects\18022887\18022887.dwg
 PLOT CONFIG = N:\Projects\18022887\18022887.ctb
 FILE NAME = N:\Projects\18022887\18022887.dwg



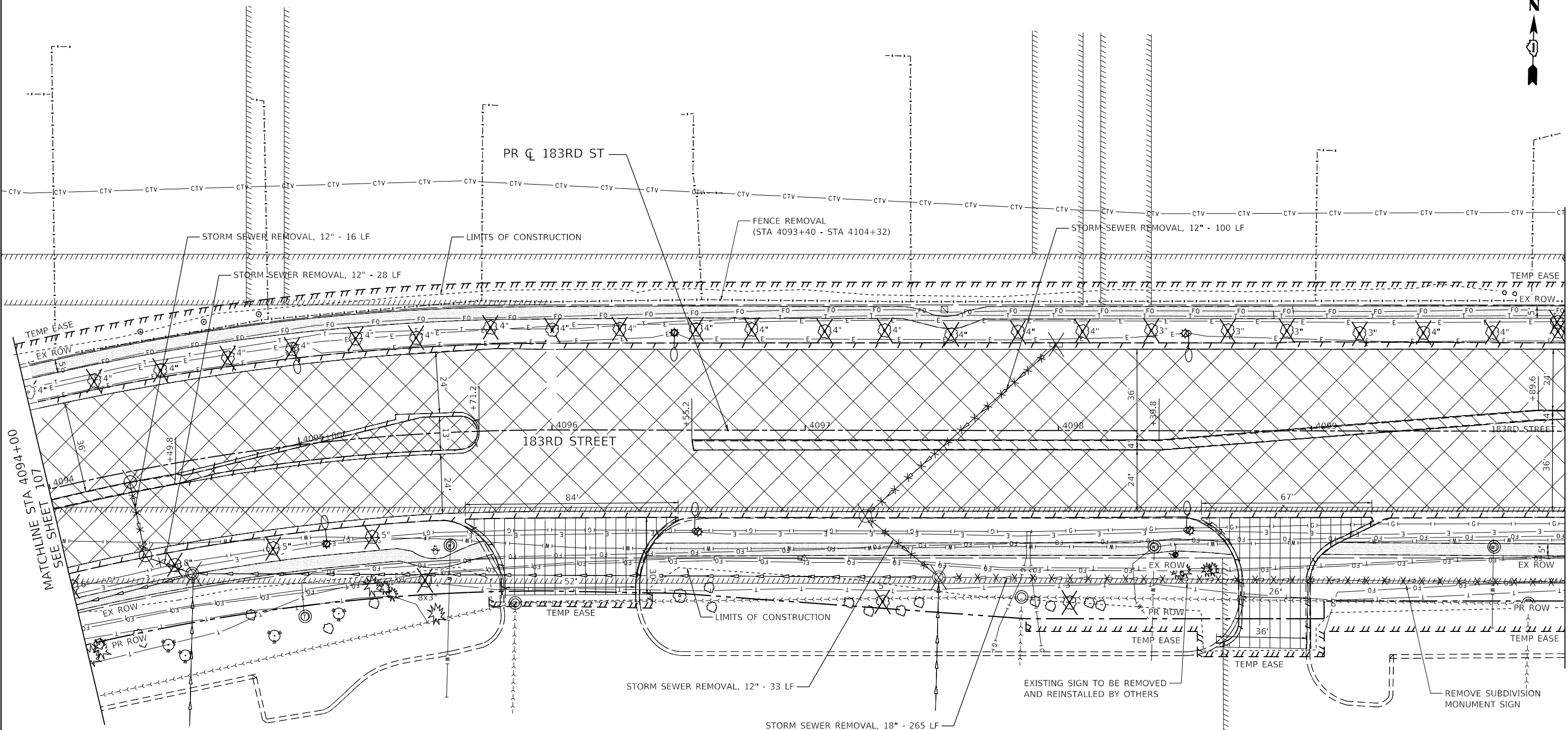
USER NAME = Roadway	DESIGNED - JPA	REVISED -
	DRAWN - JPA	REVISED -
PLOT SCALE = 40,0000' / in.	CHECKED - DJO	REVISED -
PLOT DATE = 3/5/2021	DATE - 3/3/2021	REVISED -

**STATE OF ILLINOIS
DEPARTMENT OF TRANSPORTATION**

**183RD STREET
EXISTING CONDITIONS & REMOVAL PLAN**

SCALE: 1" = 20' SHEET 18 OF 22 SHEETS STA. 87+80 TO STA. 94+00

F.A.U. RTE.	SECTION	COUNTY	TOTAL SHEETS	SHEET NO.
2755	06-00122-16-FP	WILL	1113	107
CONTRACT NO. 61G73				
ILLINOIS FED. AID PROJECT				

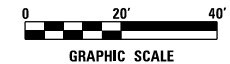


MATCHLINE STA 4094+00
SEE SHEET 107

MATCHLINE STA 4100+00
SEE SHEET 109

REMOVAL LEGEND			
	PAVEMENT REMOVAL		SANITARY MANHOLES TO BE ADJUSTED
	SIDEWALK REMOVAL	XXXXXX	PIPE REMOVAL
	DRIVEWAY PAVEMENT REMOVAL		CURB AND GUTTER REMOVAL
	APPROACH SLAB REMOVAL		PIPE ABANDONMENT
	PAVED SHOULDER REMOVAL		TREE REMOVAL
	MEDIAN REMOVAL		DRAINAGE STRUCTURE REMOVAL
	MEDIAN SURFACE REMOVAL		HMA SURFACE REMOVAL, 4.0"
	FILLING EXISTING RUMBLE STRIP		HMA SURFACE REMOVAL - BUTT JOINT

NOTE: STATION CALL OUTS ARE BASED OFF THE PR 183RD ST CENTERLINE
PER SECTION 201 OF THE STANDARD SPECIFICATIONS BUSHES AND SHRUBS
LESS THAN 6-INCHES IN DIAMETER WILL NOT BE MEASURED FOR PAYMENT



DATE PLOTTED = 11/2/2021 11:07:11 AM
 PEN TABLE = N:\S\standards\CAD\Bentley\standards\IL-DOT\Plotting\CCI-PDF.plt
 FILE NAME = N:\PDU\1062885\183rd\Design\183rd.dwg



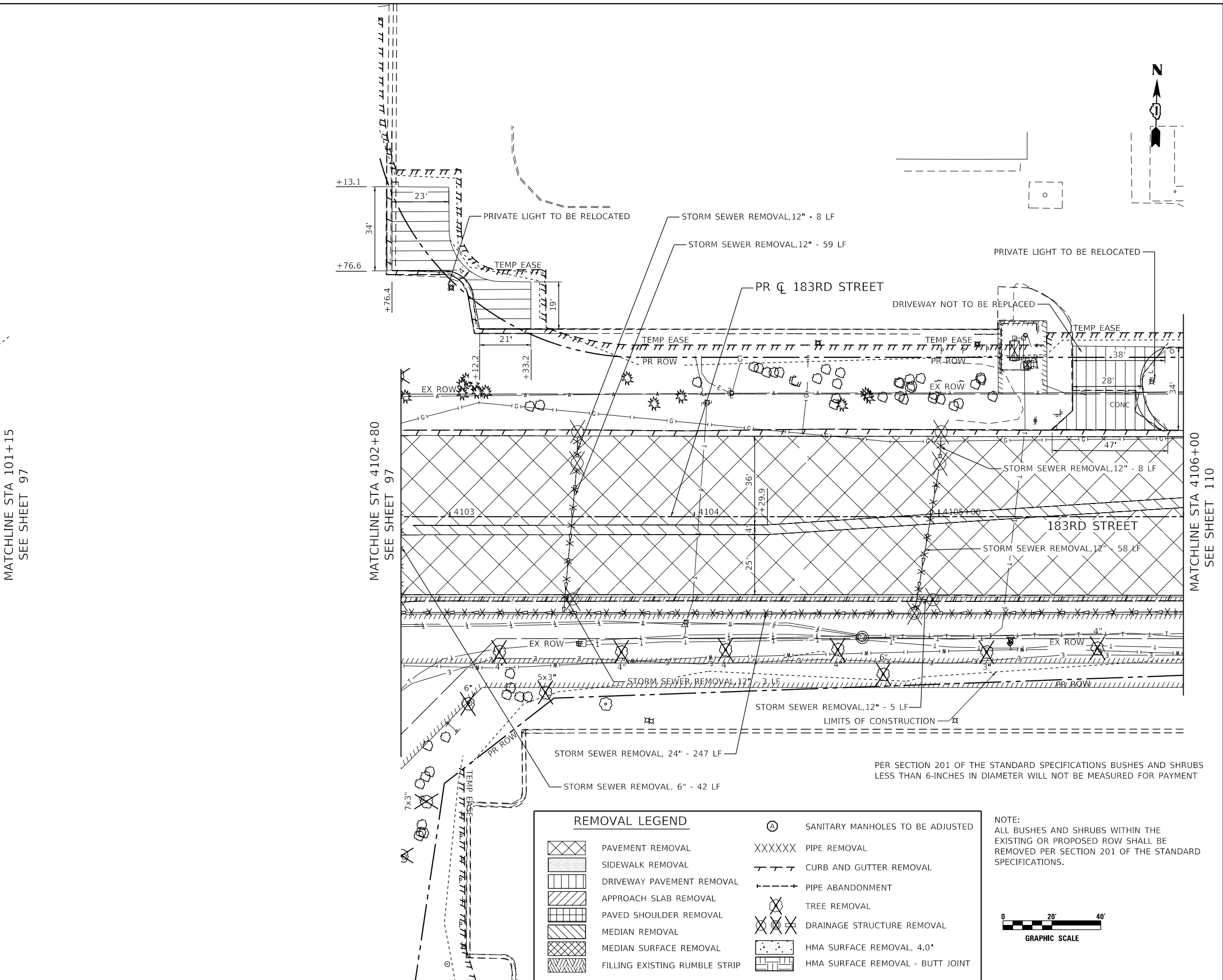
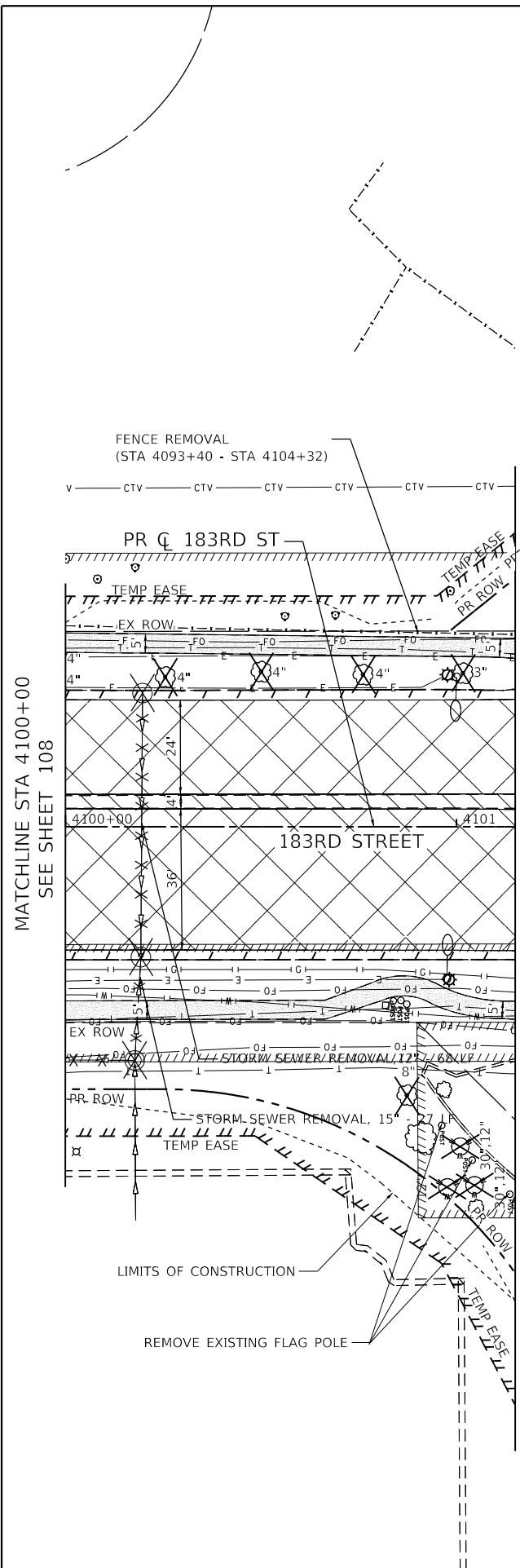
USER NAME = Roadway	DESIGNED - JPA	REVISED -
	DRAWN - JPA	REVISED -
PLOT SCALE = 40,000' / in.	CHECKED - DJO	REVISED -
PLOT DATE = 11/3/2021	DATE - 3/3/2021	REVISED -

**STATE OF ILLINOIS
DEPARTMENT OF TRANSPORTATION**

183RD STREET EXISTING CONDITIONS & REMOVAL PLAN	
SCALE: 1" = 20'	SHEET 19 OF 22 SHEETS STA. 94+00 TO STA. 100+00

F.A.U. RTE.	SECTION	COUNTY	TOTAL SHEETS	SHEET NO.
2755	06-00122-16-FP	WILL	1113	108
CONTRACT NO. 61G73				
ILLINOIS FED. AID PROJECT				

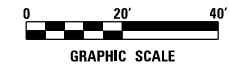
DATE PLOTTED = 11/23/2021 11:07:14 AM
 PEN TABLE = N:\S\standards\CAD\Bentley\standards\IL-DOT\Plotting\CCI-PDF.plt.ctb
 PLOT CONFIG = N:\VPROJ\062888\201\Design\11062888\201-rm115.dgn



REMOVAL LEGEND	
	PAVEMENT REMOVAL
	SIDEWALK REMOVAL
	DRIVEWAY PAVEMENT REMOVAL
	APPROACH SLAB REMOVAL
	PAVED SHOULDER REMOVAL
	MEDIAN REMOVAL
	MEDIAN SURFACE REMOVAL
	FILLING EXISTING RUMBLE STRIP
	SANITARY MANHOLES TO BE ADJUSTED
	PIPE REMOVAL
	CURB AND GUTTER REMOVAL
	PIPE ABANDONMENT
	TREE REMOVAL
	DRAINAGE STRUCTURE REMOVAL
	HMA SURFACE REMOVAL, 4.0"
	HMA SURFACE REMOVAL - BUTT JOINT

PER SECTION 201 OF THE STANDARD SPECIFICATIONS BUSHES AND SHRUBS LESS THAN 6-INCHES IN DIAMETER WILL NOT BE MEASURED FOR PAYMENT

NOTE:
 ALL BUSHES AND SHRUBS WITHIN THE EXISTING OR PROPOSED ROW SHALL BE REMOVED PER SECTION 201 OF THE STANDARD SPECIFICATIONS.



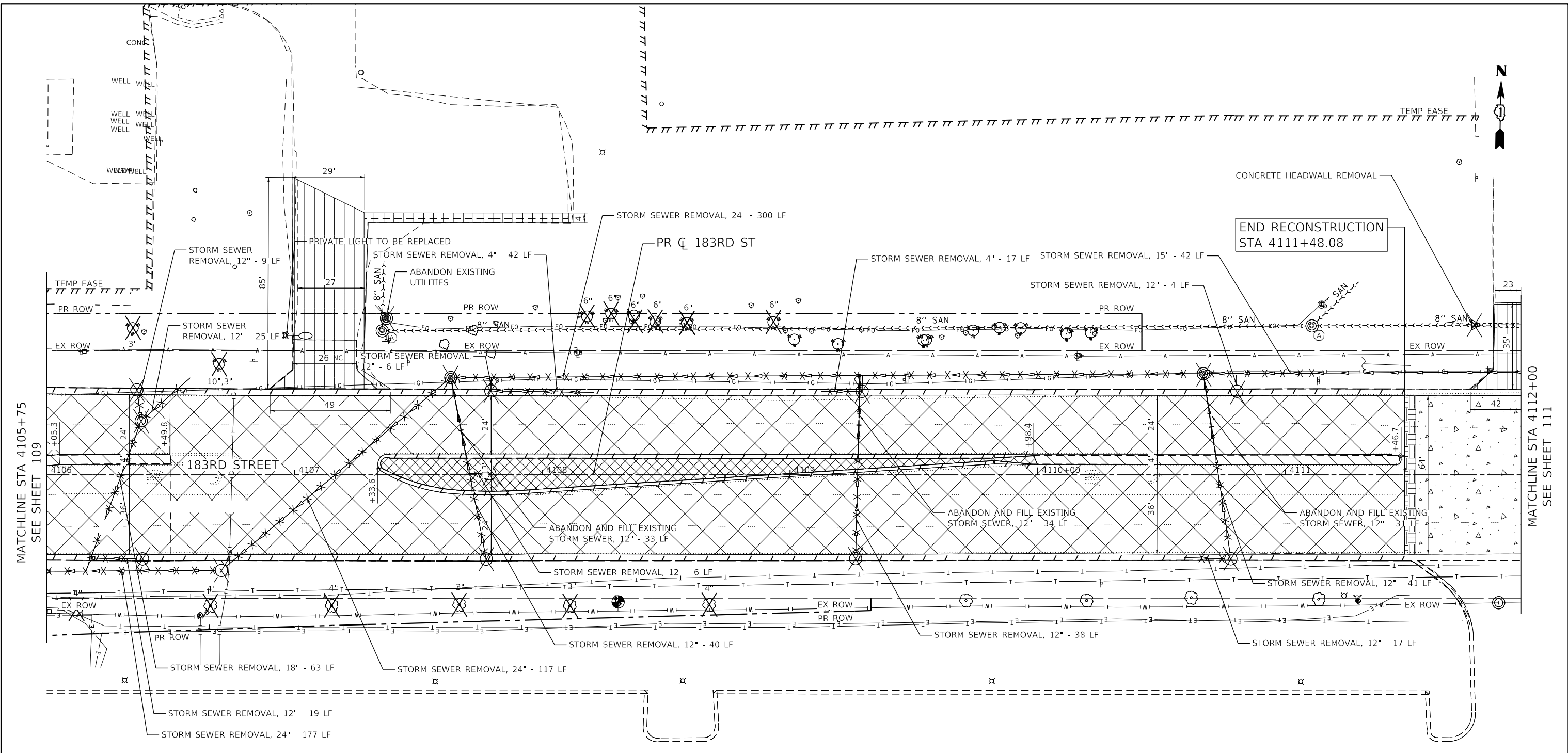
USER NAME = Roadway	DESIGNED - JPA	REVISED -
	DRAWN - JPA	REVISED -
PLOT SCALE = 40,000' / in.	CHECKED - DJO	REVISED -
PLOT DATE = 11/3/2021	DATE - 3/3/2021	REVISED -

STATE OF ILLINOIS
 DEPARTMENT OF TRANSPORTATION

183RD STREET
 EXISTING CONDITIONS & REMOVAL PLAN

SCALE: 1" = 20' SHEET 20 OF 22 SHEETS STA. 100+00 TO STA. 106+00

F.A.U. RTE.	SECTION	COUNTY	TOTAL SHEETS	SHEET NO.
2755	06-00122-16-FP	WILL	1113	109
CONTRACT NO. 61G73				
ILLINOIS FED. AID PROJECT				

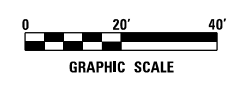


MATCHLINE STA 4105+75
SEE SHEET 109

MATCHLINE STA 4112+00
SEE SHEET 111

REMOVAL LEGEND		REMOVAL LEGEND	
	PAVEMENT REMOVAL		SANITARY MANHOLES TO BE ADJUSTED
	SIDEWALK REMOVAL		PIPE REMOVAL
	DRIVEWAY PAVEMENT REMOVAL		CURB AND GUTTER REMOVAL
	APPROACH SLAB REMOVAL		PIPE ABANDONMENT
	PAVED SHOULDER REMOVAL		TREE REMOVAL
	MEDIAN REMOVAL		DRAINAGE STRUCTURE REMOVAL
	MEDIAN SURFACE REMOVAL		HMA SURFACE REMOVAL, 4.0"
	FILLING EXISTING RUMBLE STRIP		HMA SURFACE REMOVAL - BUTT JOINT

NOTE: STATION CALL OUTS ARE BASED OFF THE PR 183RD ST CENTERLINE
PER SECTION 201 OF THE STANDARD SPECIFICATIONS BUSHES AND SHRUBS LESS THAN 6-INCHES IN DIAMETER WILL NOT BE MEASURED FOR PAYMENT



DATE PLOTTED = 3/5/2021 11:09:53 AM
 PEN TABLE = N:\Projects\183rd\183rd\183rd.dwg
 PLOT CONFIG = N:\Projects\183rd\183rd\183rd.ctb
 FILE NAME = N:\Projects\183rd\183rd\183rd.dwg



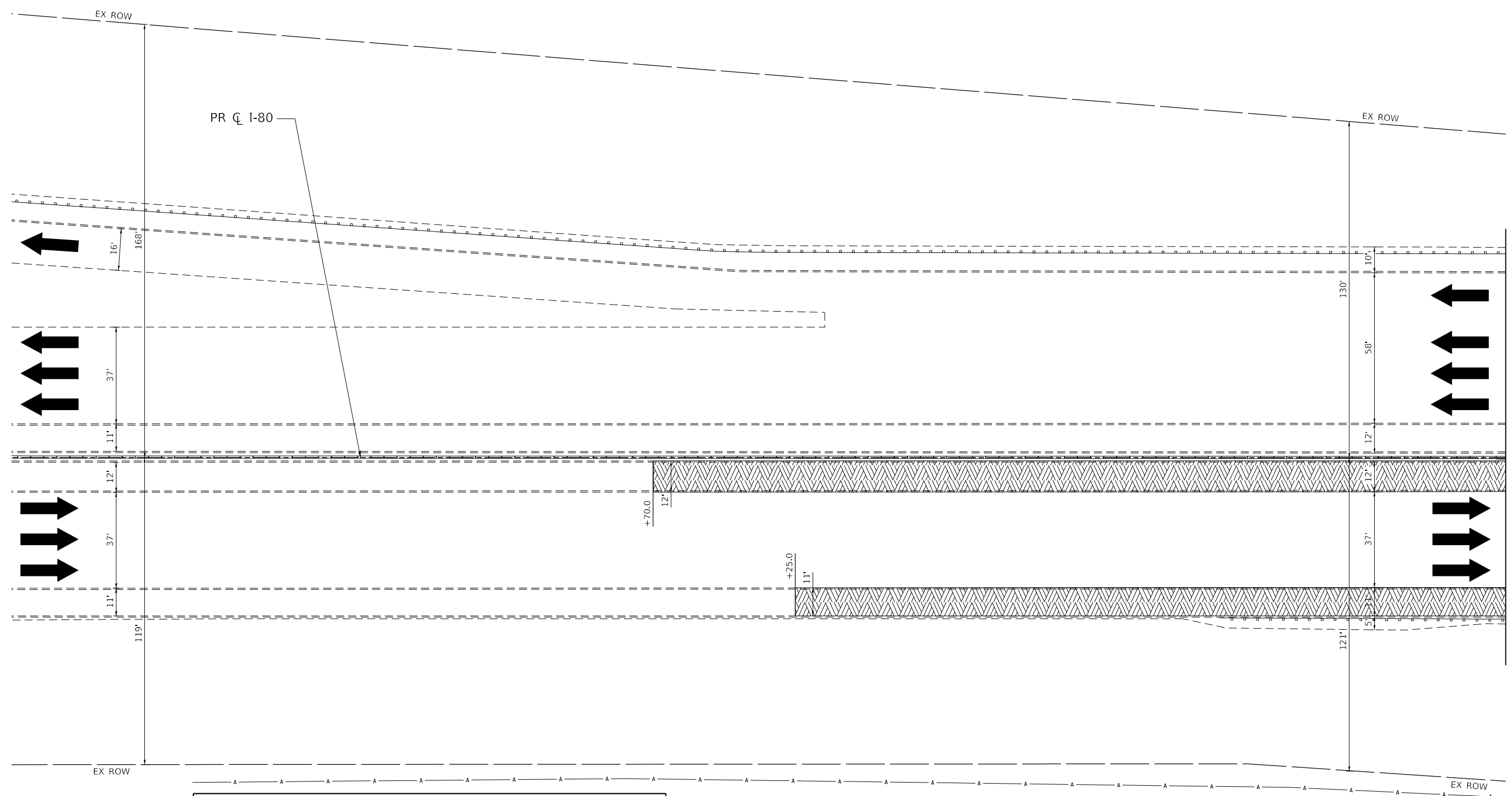
USER NAME = Roadway	DESIGNED - JPA	REVISED -
	DRAWN - JPA	REVISED -
PLOT SCALE = 40,0000' / in.	CHECKED - DJO	REVISED -
PLOT DATE = 3/5/2021	DATE - 3/3/2021	REVISED -

**STATE OF ILLINOIS
DEPARTMENT OF TRANSPORTATION**

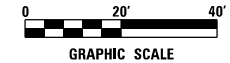
**183RD STREET
EXISTING CONDITIONS & REMOVAL PLAN**

SCALE: 1" = 20' SHEET 21 OF 22 SHEETS STA. 106+00 TO STA. 112+00

F.A.U. RTE. = 2755	SECTION = 06-00122-16-FP	COUNTY = WILL	TOTAL SHEETS = 1113	SHEET NO. = 110
CONTRACT NO. 61G73			ILLINOIS FED. AID PROJECT	



REMOVAL LEGEND	
	PAVEMENT REMOVAL
	SIDEWALK REMOVAL
	DRIVEWAY PAVEMENT REMOVAL
	APPROACH SLAB REMOVAL
	PAVED SHOULDER REMOVAL
	MEDIAN REMOVAL
	MEDIAN SURFACE REMOVAL
	FILLING EXISTING RUMBLE STRIP
	SANITARY MANHOLES TO BE ADJUSTED
	PIPE REMOVAL
	CURB AND GUTTER REMOVAL
	PIPE ABANDONMENT
	TREE REMOVAL
	DRAINAGE STRUCTURE REMOVAL
	HMA SURFACE REMOVAL, 4.0"
	HMA SURFACE REMOVAL - BUTT JOINT



DATE PLOTTED = 3/5/2021 11:09:57 AM
 PEN TABLE = N:\Projects\10022007\10022007.dwg
 PLOT CONFIG = N:\Projects\10022007\10022007.ctb
 FILE NAME = N:\Projects\10022007\10022007.dwg

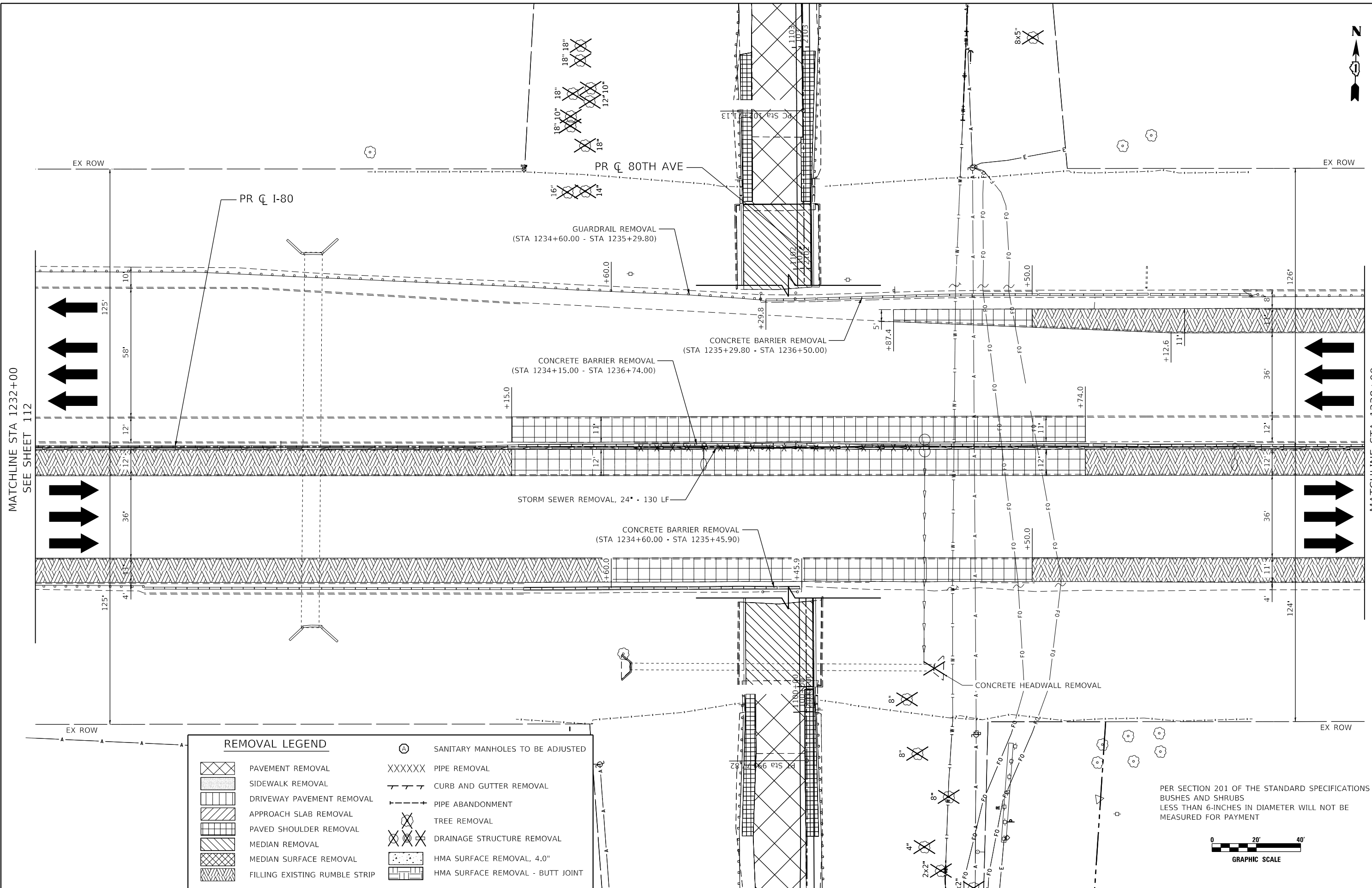


USER NAME = Roadway	DESIGNED - JPA	REVISED -
	DRAWN - JPA	REVISED -
PLOT SCALE = 40,0000' / in.	CHECKED - DJO	REVISED -
PLOT DATE = 3/5/2021	DATE - 3/3/2021	REVISED -

**STATE OF ILLINOIS
DEPARTMENT OF TRANSPORTATION**

80TH AVENUE	
I-80 EXISTING CONDITIONS & REMOVAL PLAN	
SCALE: 1" = 20'	SHEET 1 OF 3 SHEETS STA. 1226+25 TO STA. 1232+00

F.A.U. RTE. 2755	SECTION 06-00122-16-FP	COUNTY WILL	TOTAL SHEETS 1113	SHEET NO. 112
CONTRACT NO. 61G73				
ILLINOIS FED. AID PROJECT				



MATCHLINE STA 1232+00
SEE SHEET 112

MATCHLINE STA 1238+00
SEE SHEET 114

REMOVAL LEGEND	
	PAVEMENT REMOVAL
	SIDEWALK REMOVAL
	DRIVEWAY PAVEMENT REMOVAL
	APPROACH SLAB REMOVAL
	PAVED SHOULDER REMOVAL
	MEDIAN REMOVAL
	MEDIAN SURFACE REMOVAL
	FILLING EXISTING RUMBLE STRIP
	SANITARY MANHOLES TO BE ADJUSTED
	PIPE REMOVAL
	CURB AND GUTTER REMOVAL
	PIPE ABANDONMENT
	TREE REMOVAL
	DRAINAGE STRUCTURE REMOVAL
	HMA SURFACE REMOVAL, 4.0"
	HMA SURFACE REMOVAL - BUTT JOINT

PER SECTION 201 OF THE STANDARD SPECIFICATIONS
BUSHES AND SHRUBS
LESS THAN 6-INCHES IN DIAMETER WILL NOT BE
MEASURED FOR PAYMENT



DATE PLOTTED = 3/5/2021 11:29:59 AM
 PEN TABLE = A:\Projects\100280872\100280872\100280872.dwg
 PLOT CONFIG = A:\Standards\CAD\Bentley\standards\11-001\Plotting\ccl-pgf-plt.ctb
 FILE NAME = A:\VPROJ\100280872\100280872.dwg



USER NAME = Roadway	DESIGNED - JPA	REVISED -
	DRAWN - JPA	REVISED -
PLOT SCALE = 40,0000' / in.	CHECKED - DJO	REVISED -
PLOT DATE = 3/5/2021	DATE - 3/3/2021	REVISED -

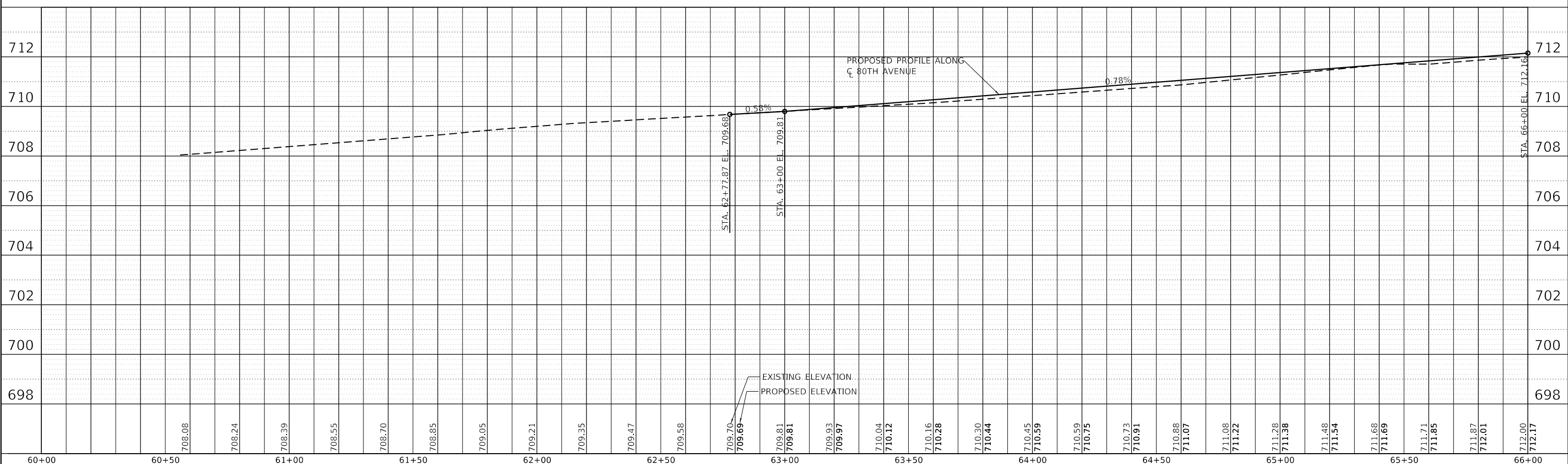
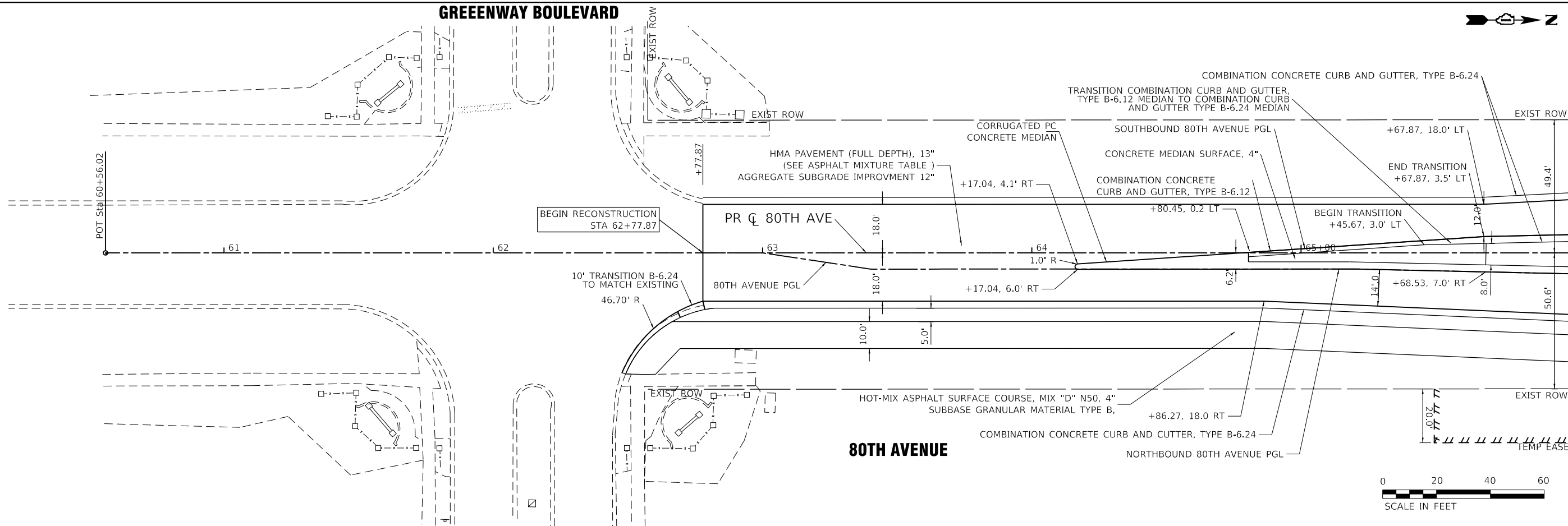
**STATE OF ILLINOIS
DEPARTMENT OF TRANSPORTATION**

**80TH AVENUE
I-80 EXISTING CONDITIONS & REMOVAL PLAN**

SCALE: 1" = 20' SHEET 2 OF 3 SHEETS STA. 1232+00 TO STA. 1238+00

F.A.U. RTE.	SECTION	COUNTY	TOTAL SHEETS	SHEET NO.
2755	06-00122-16-FP	WILL	1113	113
CONTRACT NO. 61G73				
ILLINOIS FED. AID PROJECT				

GREENWAY BOULEVARD



DATE PLOTTED = 3/21/2021 11:17:44 AM
 PEN TABLE = 0220667.01--eal.tbl
 PLOT CONFIG = C:\VDD\CAD\LD\OTS\ender\p10\cav\p10\NLA\F85b\p10\c19
 FILE NAME = P:\21\19-18866\PHASE 2\19-18866-10-10-20.dwg

60+00	60+50	61+00	61+50	62+00	62+50	63+00	63+50	64+00	64+50	65+00	65+50	66+00
708.08	708.24	708.39	708.55	708.70	708.85	709.05	709.21	709.35	709.47	709.58	709.69	709.70
709.81	709.81	709.93	709.97	710.04	710.12	710.16	710.28	710.30	710.44	710.45	710.59	710.75
710.73	710.91	710.88	711.07	711.08	711.22	711.28	711.38	711.48	711.54	711.68	711.69	711.71
711.85	711.87	712.01	712.00	712.17								

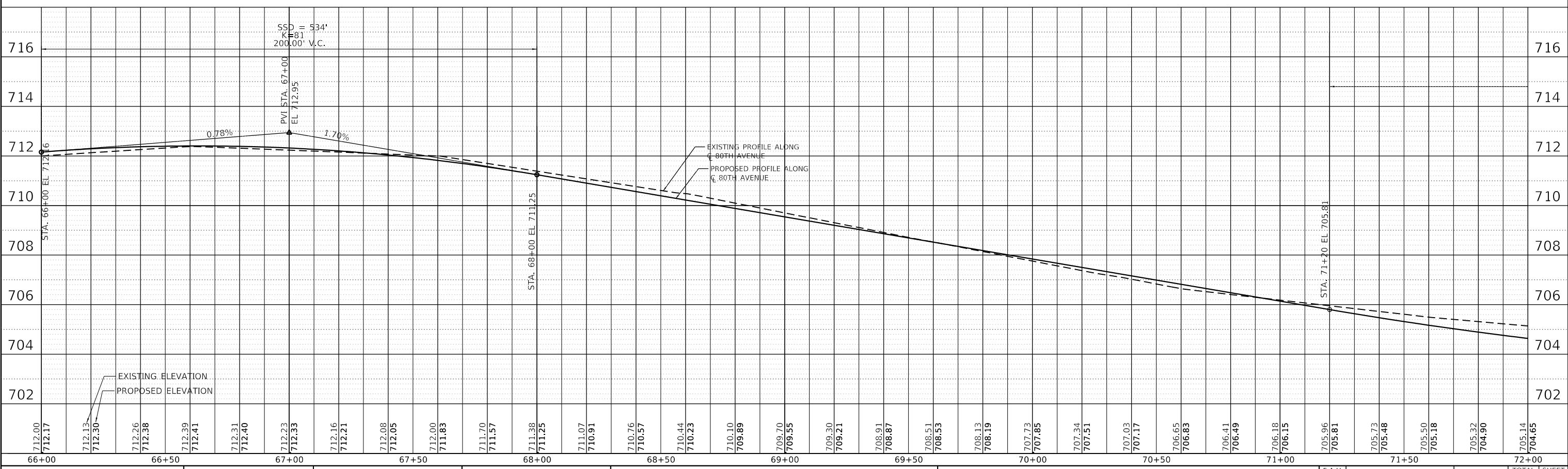
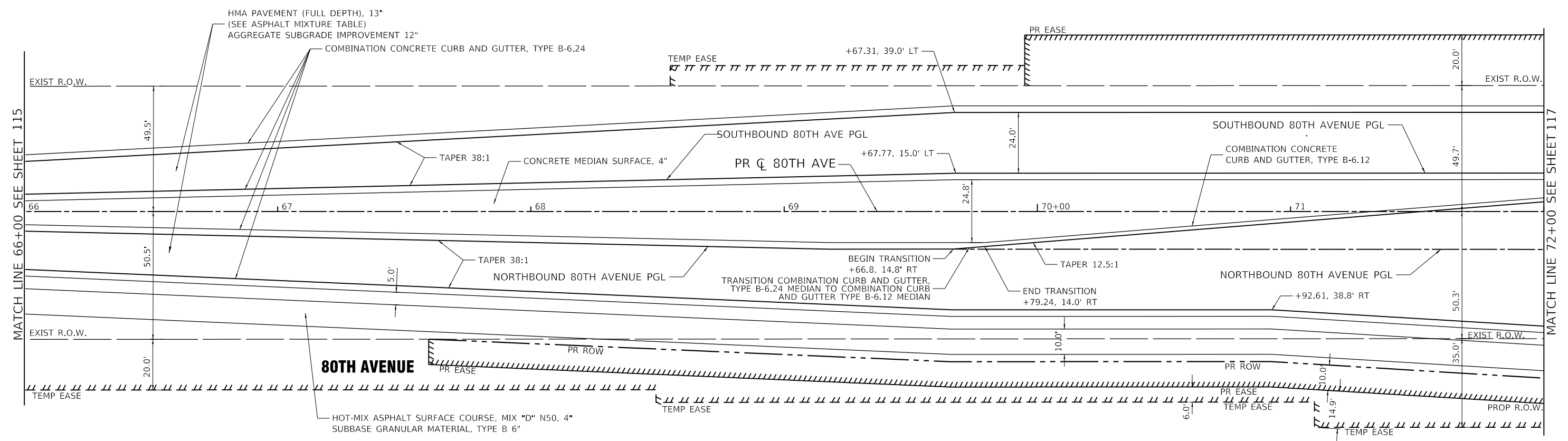
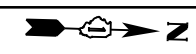


USER NAME = untitled	DESIGNED - EA	REVISED -
	DRAWN - MED	REVISED -
PLOT SCALE = 488.0000' = 1".ft.	CHECKED - WD	REVISED -
PLOT DATE = 3/31/2021	DATE - 11/23/2020	REVISED -

STATE OF ILLINOIS
DEPARTMENT OF TRANSPORTATION

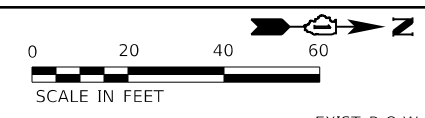
80TH AVENUE	
PROPOSED PLAN AND PROFILE	
SCALE: H: 1" = 20'	V: 1" = 5'
SHEET	OF SHEETS
STA. 60+00	TO STA. 66+00

F.A.U. RTE.	SECTION	COUNTY	TOTAL SHEETS	SHEET NO.
2755	06-00122-16-FP	WILL	1113	115
CONTRACT NO. 61G73			ILLINOIS FED. AID PROJECT	



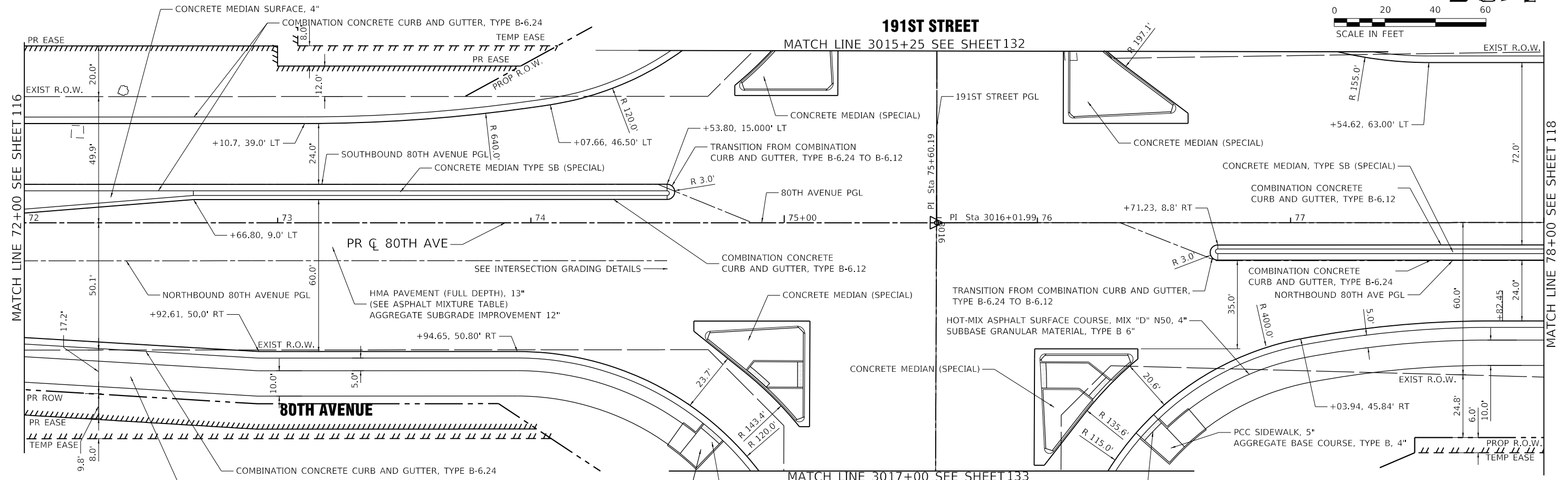
DATE PLOTTED = 3/21/2021 11:24:56 AM
 PEN TABLE = 0228667201-141401
 PLOT CONFIG = C:\VDDTCAD\LD0015\render\p1\NLA\ERSbw.plt;cg
 FILE NAME = P:\2019\19-08866\PHASE 2\19-08866-10-PP-02.dgn

		USER NAME = untitled PLOT SCALE = 480,0000' / ft. PLOT DATE = 3/31/2021	DESIGNED - EA DRAWN - MED CHECKED - WD DATE - 11/23/2020	REVISED - REVISED - REVISED - REVISED -	STATE OF ILLINOIS DEPARTMENT OF TRANSPORTATION		80TH AVENUE PROPOSED PLAN AND PROFILE		F.A.U. RTE. = 2755 SECTION = 06-00122-16-FP COUNTY = WILL CONTRACT NO. = 61G73	TOTAL SHEETS = 1113 SHEET NO. = 116
					SCALE: H: 1" = 20' V: 1" = 2'		SHEET OF SHEETS STA. 66+00 TO STA. 72+00		ILLINOIS FED. AID PROJECT	

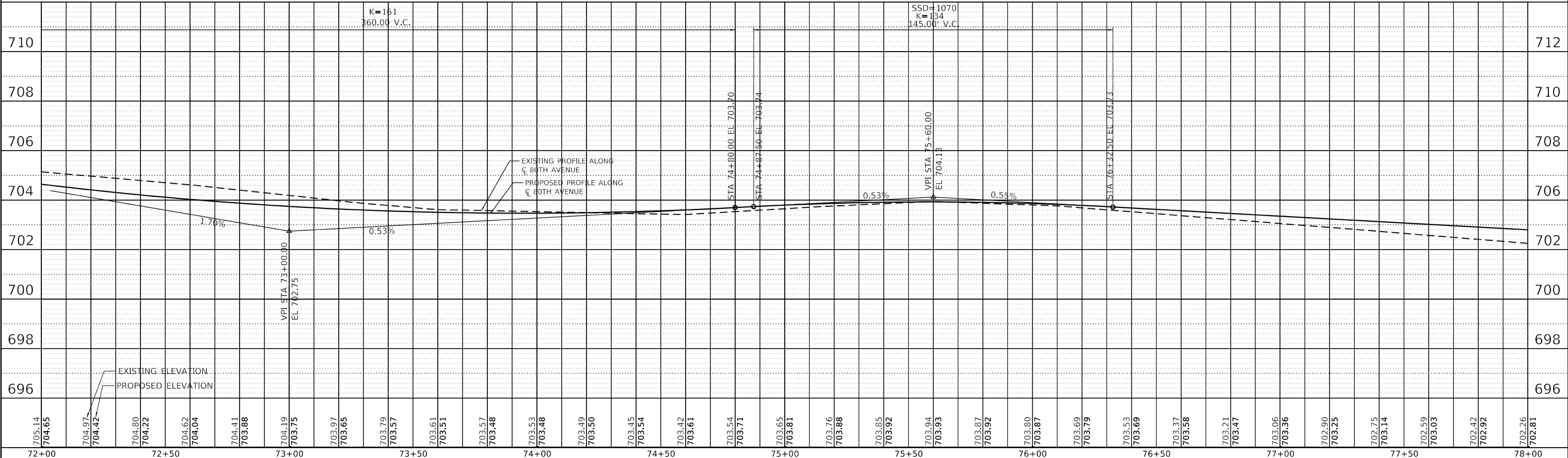


191ST STREET

MATCH LINE 3015+25 SEE SHEET 132



- NOTES**
1. SEE INTERSECTION GRADING SHEET FOR PAVEMENT GRADES AND MEDIAN DETAILS.
 2. SEE ADA RAMP DETAIL SHEETS FOR SIDEWALK RAMP GRADING DETAILS AT CROSSWALKS AND MEDIANS.



DATE PLOTTED = 3/21/2021 11:24:27 AM
 PEN TABLE = 0020007101-141461
 PLOT CONFIG = C:\VDD\CD\100175\render\10\NLA\ERS\p1.ctb
 FILE NAME = P:\211919-10000\PHASE 2\191-10000-10-00-03.dgn

705.14	704.65	704.97	704.42	704.80	704.22	704.62	704.04	704.41	703.88	704.19	703.75	703.97	703.65	703.79	703.57	703.61	703.51	703.57	703.48	703.53	703.48	703.49	703.50	703.45	703.54	703.42	703.61	703.54	703.71	703.65	703.81	703.76	703.88	703.85	703.92	703.94	703.93	703.87	703.92	703.80	703.87	703.69	703.79	703.53	703.69	703.37	703.58	703.21	703.47	703.06	703.36	702.90	703.25	702.75	703.14	702.59	703.03	702.42	702.92	702.26	702.81																							
72+00	72+05	72+10	72+15	72+20	72+25	72+30	72+35	72+40	72+45	72+50	73+00	73+05	73+10	73+15	73+20	73+25	73+30	73+35	73+40	73+45	73+50	74+00	74+05	74+10	74+15	74+20	74+25	74+30	74+35	74+40	74+45	74+50	75+00	75+05	75+10	75+15	75+20	75+25	75+30	75+35	75+40	75+45	75+50	76+00	76+05	76+10	76+15	76+20	76+25	76+30	76+35	76+40	76+45	76+50	76+55	76+60	76+65	76+70	76+75	76+80	76+85	76+90	76+95	77+00	77+05	77+10	77+15	77+20	77+25	77+30	77+35	77+40	77+45	77+50	77+55	77+60	77+65	77+70	77+75	77+80	77+85	77+90	77+95	78+00



USER NAME = untkid	DESIGNED - EA	REVISED -
	DRAWN - MED	REVISED -
PLOT SCALE = 488.0000" = 1".ft.	CHECKED - WD	REVISED -
PLOT DATE = 3/31/2021	DATE - 11/23/2020	REVISED -

**STATE OF ILLINOIS
DEPARTMENT OF TRANSPORTATION**

**80TH AVENUE
PROPOSED PLAN AND PROFILE**

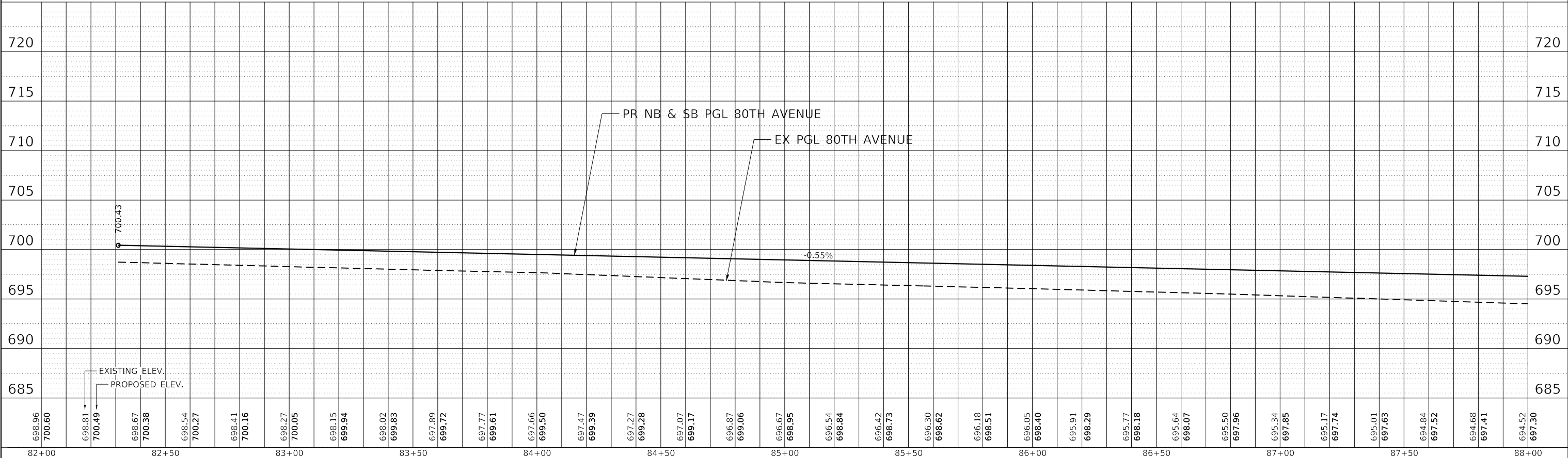
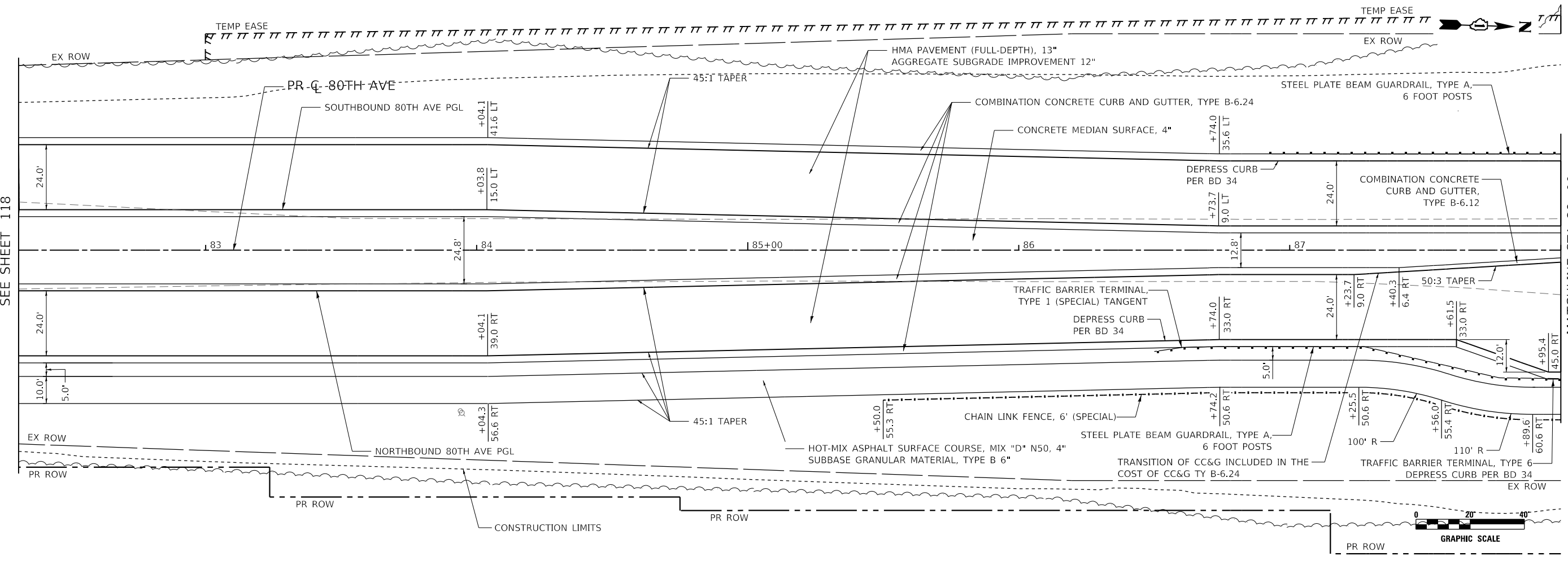
SCALE: H: 1" = 20'
V: 1" = 5'

SHEET 117 OF 1113 SHEETS STA. 72+00 TO STA. 78+00

F.A.U. RTE. 2755	SECTION 06-00122-16-FIP	COUNTY WILL	TOTAL SHEETS 1113	SHEET NO. 117
CONTRACT NO. 61G73			ILLINOIS FED. AID PROJECT	

MATCHLINE STA 82+31
SEE SHEET 118

MATCHLINE STA 88+00
SEE SHEET 120



DATE PLOTTED = 4/16/2021 9:32:19 AM
 PEN TABLE = A:\S:\Standards\CAD\Bentley\standards\IL-DOT\Plotting\CGI-Pdf.plt
 PLOT CONFIG = A:\VADU\882888\28\Design\Proposed\Plan\882888.dwg
 FILE NAME = A:\VADU\882888\28\Design\Proposed\Plan\882888.dwg

698.96	700.60	698.81	700.49	698.67	700.38	698.54	700.27	698.41	700.16	698.27	700.05	698.15	699.94	698.02	699.83	697.89	699.72	697.77	699.61	697.66	699.50	697.47	699.39	697.27	699.28	697.07	699.17	696.87	699.06	696.67	698.95	696.54	698.84	696.42	698.73	696.30	698.62	696.18	698.51	696.05	698.40	695.91	698.29	695.77	698.18	695.64	698.07	695.50	697.96	695.34	697.85	695.17	697.74	695.01	697.63	694.84	697.52	694.68	697.41	694.52	697.30
82+00	82+50	83+00	83+50	84+00	84+50	85+00	85+50	86+00	86+50	87+00	87+50	88+00																																																	



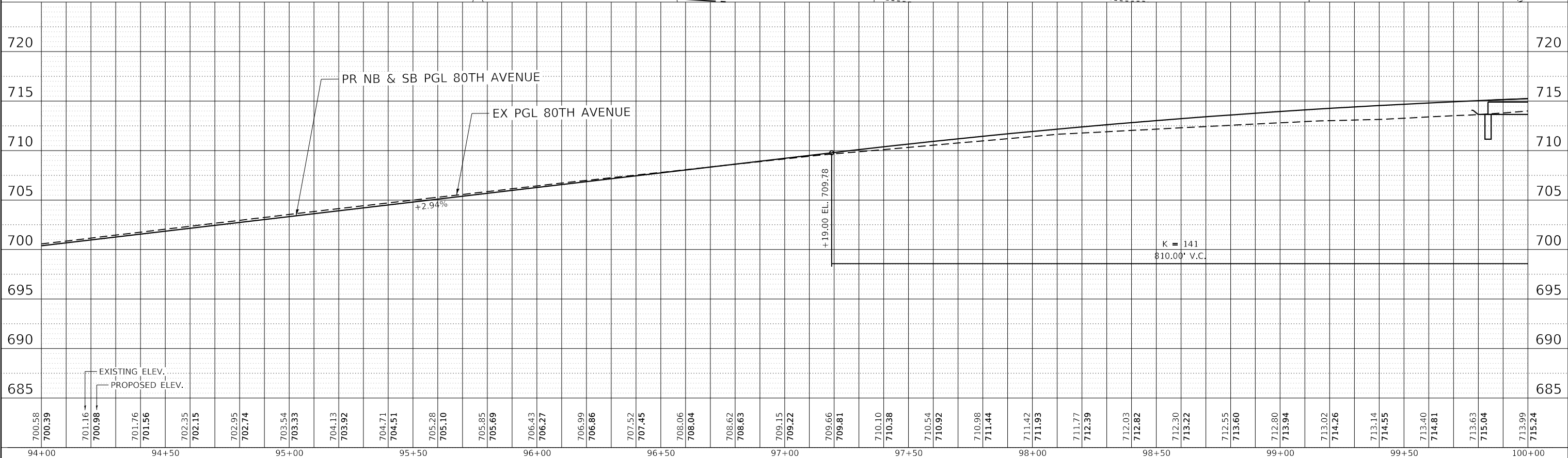
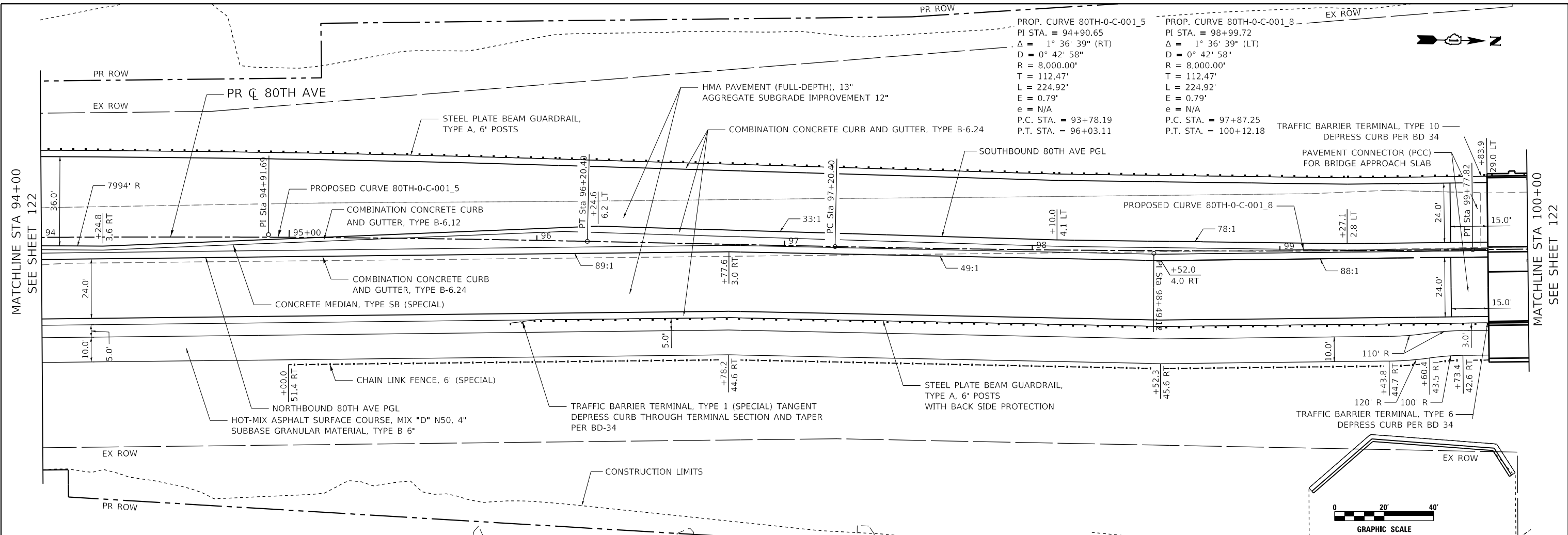
USER NAME = Roadway	DESIGNED - JPA	REVISED -
	DRAWN - JPA	REVISED -
PLOT SCALE = 40,000' / in.	CHECKED - DJO	REVISED -
PLOT DATE = 4/16/2021	DATE - 3/3/2021	REVISED -

STATE OF ILLINOIS
DEPARTMENT OF TRANSPORTATION

80TH AVENUE
PROPOSED PLAN AND PROFILE

SCALE: H: 1" = 20'
 V: 1" = 5'
 SHEET OF SHEETS STA. 82+00 TO STA. 88+00

F.A.U. RTE.	SECTION	COUNTY	TOTAL SHEETS	SHEET NO.
2755	06-00122-16-FP	WILL	1113	119
CONTRACT NO. 61G73			ILLINOIS FED. AID PROJECT	



700.58	700.39	701.16	700.98	701.76	701.56	702.35	702.15	702.95	702.74	703.54	703.33	704.13	703.92	704.71	704.51	705.28	705.10	705.85	705.69	706.43	706.27	706.99	706.86	707.52	707.45	708.06	708.04	708.62	708.63	709.15	709.22	709.66	709.81	710.10	710.38	710.54	710.92	710.98	711.44	711.42	711.93	711.77	712.39	712.03	712.82	712.30	713.22	712.55	713.60	712.80	713.94	713.02	714.26	713.14	714.55	713.40	714.81	713.63	715.04	713.99	715.24
94+00	94+50	95+00	95+50	96+00	96+50	97+00	97+50	98+00	98+50	99+00	99+50	100+00																																																	

DATE PLOTTED = 4/16/2021 9:57:28 AM
 PEN TABLE = N:\S:\standards\CAD\Bentley\standards\IL-001\Plotting\CGI-Pdf.plt
 PLOT CONFIG = N:\VADU\882888\281\Design\Proposed\Plan\80th\80th.dgn
 FILE NAME =



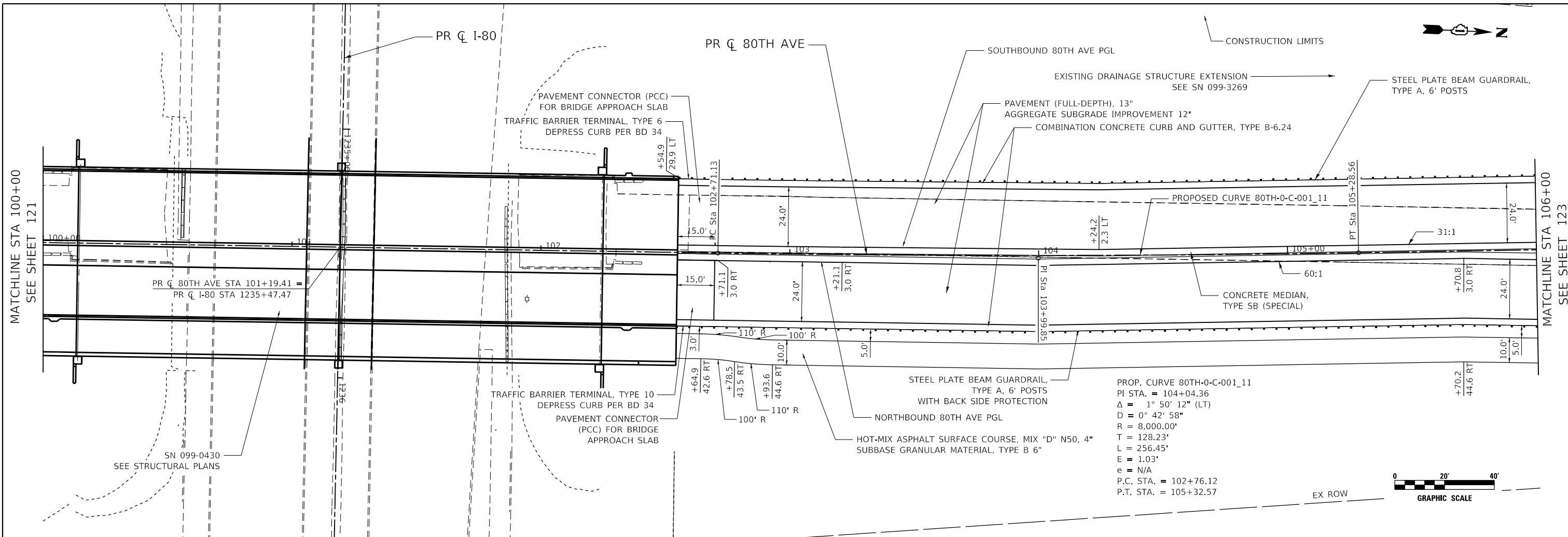
USER NAME = Roadway	DESIGNED - JPA	REVISED -
	DRAWN - JPA	REVISED -
PLOT SCALE = 40,000' / in.	CHECKED - DJO	REVISED -
PLOT DATE = 4/16/2021	DATE - 3/3/2021	REVISED -

STATE OF ILLINOIS
DEPARTMENT OF TRANSPORTATION

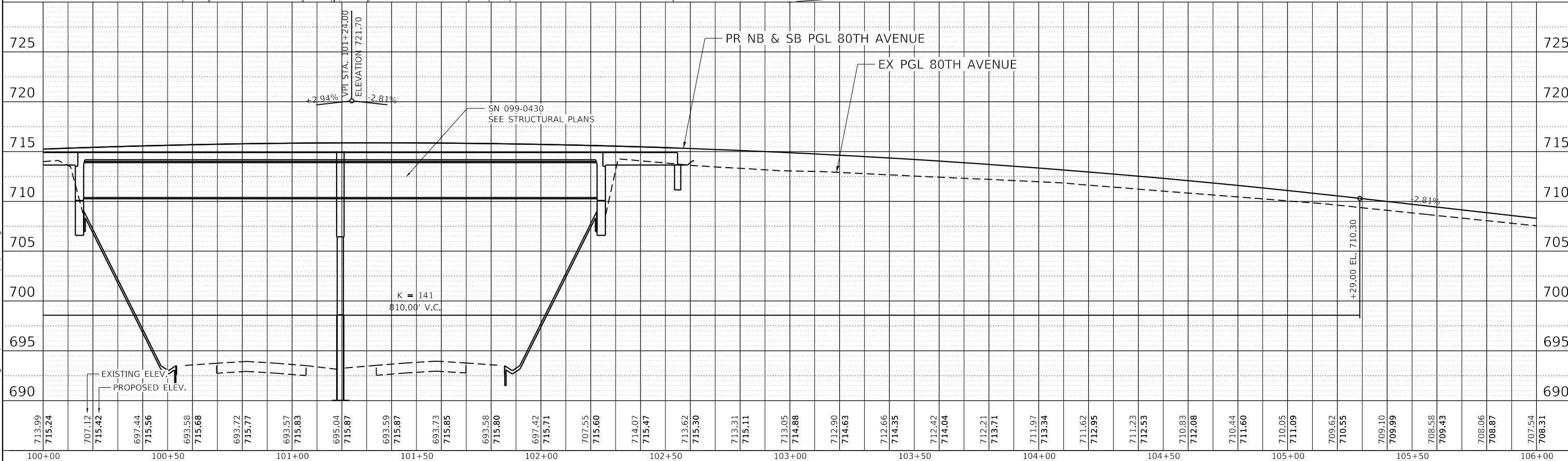
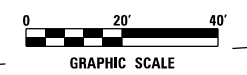
80TH AVENUE
PROPOSED PLAN AND PROFILE

SCALE: H: 1" = 20'
 V: 1" = 5'
 SHEET OF SHEETS STA. 94+00 TO STA. 100+00

F.A.U. RTE. 2755	SECTION 06-00122-16-FP	COUNTY WILL	TOTAL SHEETS 1113	SHEET NO. 121
CONTRACT NO. 61G73			ILLINOIS FED. AID PROJECT	

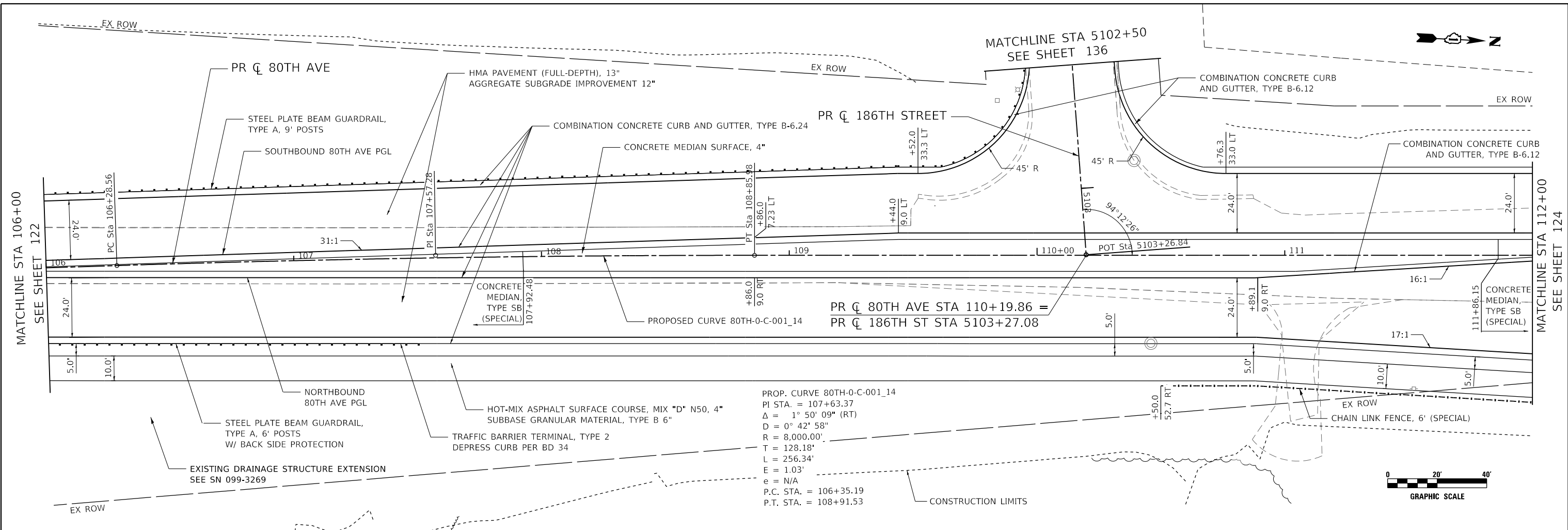


PROP. CURVE 80TH-0-C-001_11
 PI STA. = 104+04.36
 $\Delta = 1^\circ 50' 12''$ (LT)
 $D = 0^\circ 42' 58''$
 $R = 8,000.00'$
 $T = 128.23'$
 $L = 256.45'$
 $E = 1.03'$
 $e = N/A$
 P.C. STA. = 102+76.12
 P.T. STA. = 105+32.57

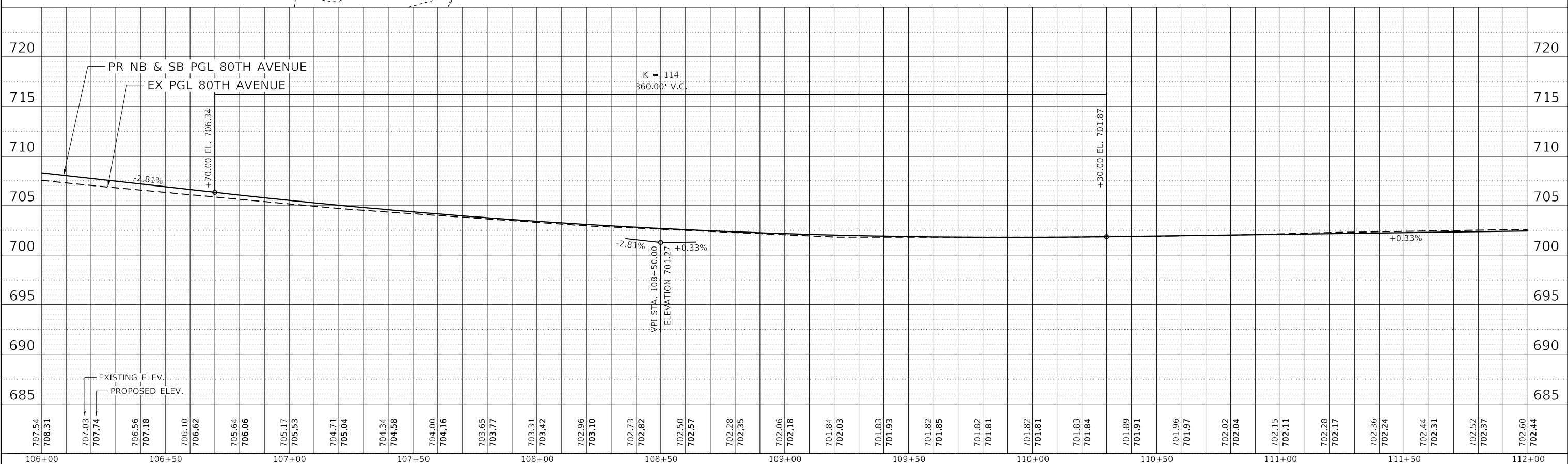


DATE PLOTTED = 3/5/2021 2:25:14 PM
 PEN TABLE = A:\Standards\CAD\Bentley\standards\IL-001\Plotting\ccti-pf-plt.ctb
 PLOT CONFIG = A:\VADU\082888\281\Design\Proposed\Plan\082888_281_p1.mxd
 FILE NAME =

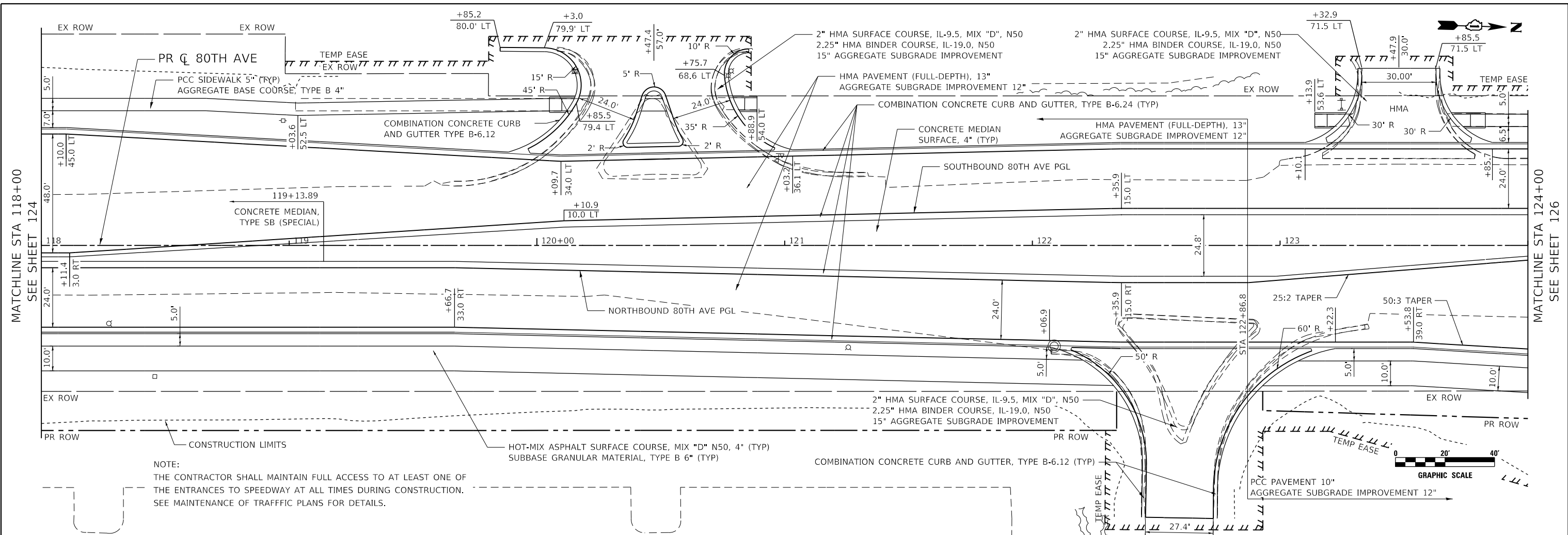
 8725 W. Higgins Rd, Ste 600, Chicago, IL 60631 P 773.775.4009 www.ciorba.com		USER NAME = Roadway PLOT SCALE = 40,0000' / in. PLOT DATE = 3/5/2021	DESIGNED - JPA DRAWN - JPA CHECKED - DJO DATE - 3/3/2021	REVISED - REVISED - REVISED - REVISED -	STATE OF ILLINOIS DEPARTMENT OF TRANSPORTATION	80TH AVENUE PROPOSED PLAN AND PROFILE	SCALE: $\frac{H}{V}$ = $\frac{1''}{100'}$ = $\frac{20''}{2000'}$ $\frac{1''}{5'}$ SHEET OF SHEETS STA. 100+00 TO STA. 106+00	F.A.U. RTE. 2755 SECTION 06-00122-16-FP COUNTY WILL CONTRACT NO. 1113 122 TOTAL SHEETS 1113 SHEET NO. 122 CONTRACT NO. 61G73	ILLINOIS FED. AID PROJECT
---	--	--	---	--	---	--	---	--	---------------------------



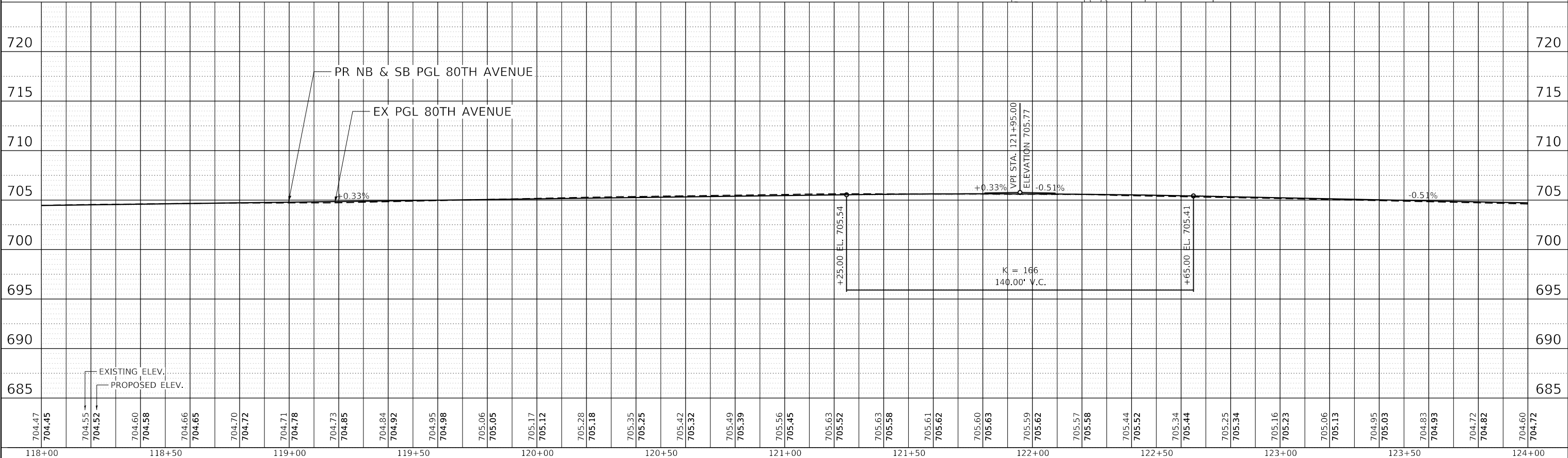
PROP. CURVE 80TH-0-C-001_14
 PI STA. = 107+63.37
 $\Delta = 1^\circ 50' 09''$ (RT)
 $D = 0^\circ 42' 58''$
 $R = 8,000.00'$
 $T = 128.18'$
 $L = 256.34'$
 $E = 1.03'$
 $e = N/A$
 P.C. STA. = 106+35.19
 P.T. STA. = 108+91.53



DATE PLOTTED = 4/16/2021 9:22:35 AM
 PEN TABLE = As:Standards (CAD)Standards IL-001\Plotting\CGI-Plot\pc1c1g
 PLOT CONFIG = As:VMDU\882888\21\Design\Proposed\Plan\882888\21\p1ncr\p1ncr.dgn
 FILE NAME =



NOTE:
 THE CONTRACTOR SHALL MAINTAIN FULL ACCESS TO AT LEAST ONE OF
 THE ENTRANCES TO SPEEDWAY AT ALL TIMES DURING CONSTRUCTION.
 SEE MAINTENANCE OF TRAFFIC PLANS FOR DETAILS.



DATE PLOTTED = 3/26/2021 9:24:45 AM
 PEN TABLE = N:\S\Standards\CAD\Bentley\Standards\IL-001\Plotting\CGI-Pdf.plt.ctb
 PLOT CONFIG = N:\V\0228687201.tbl
 FILE NAME = N:\V\0228687201\Design\Proposed\Plan\0228687201-Proposed.dgn

704.47	704.45	704.55	704.52	704.60	704.58	704.66	704.65	704.70	704.72	704.71	704.78	704.73	704.85	704.84	704.92	704.95	704.98	705.06	705.05	705.17	705.12	705.28	705.18	705.35	705.25	705.42	705.32	705.49	705.39	705.56	705.45	705.63	705.52	705.63	705.58	705.61	705.62	705.60	705.63	705.59	705.62	705.57	705.58	705.44	705.52	705.34	705.44	705.25	705.34	705.16	705.23	705.06	705.13	704.95	705.03	704.83	704.93	704.72	704.82	704.60	704.72
118+00	118+50	119+00	119+50	120+00	120+50	121+00	121+50	122+00	122+50	123+00	123+50	124+00																																																	



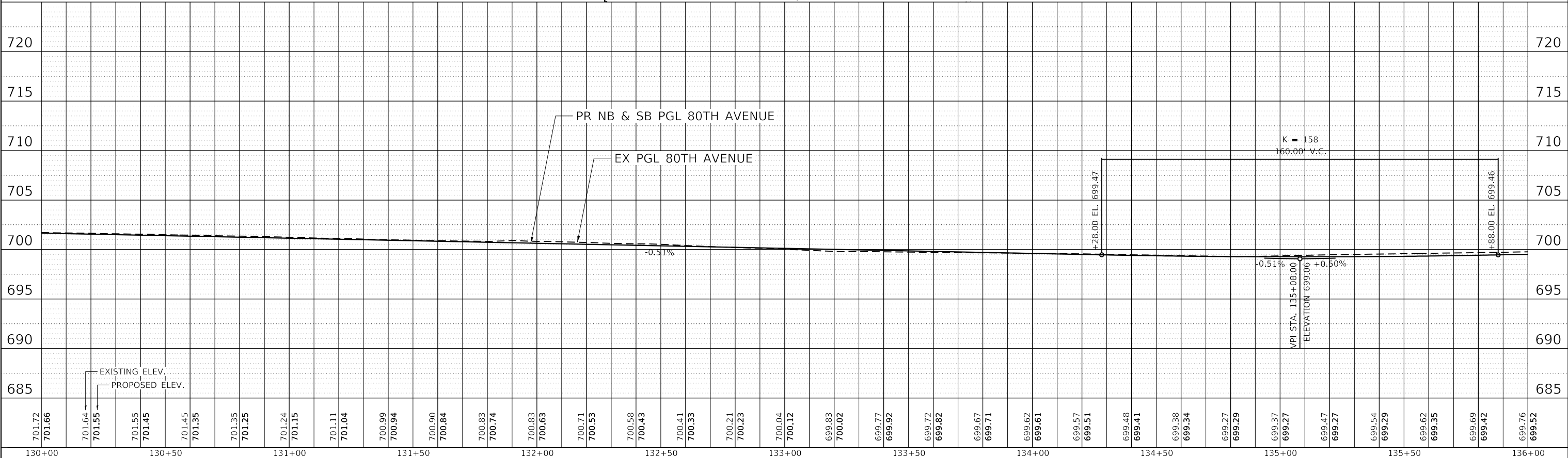
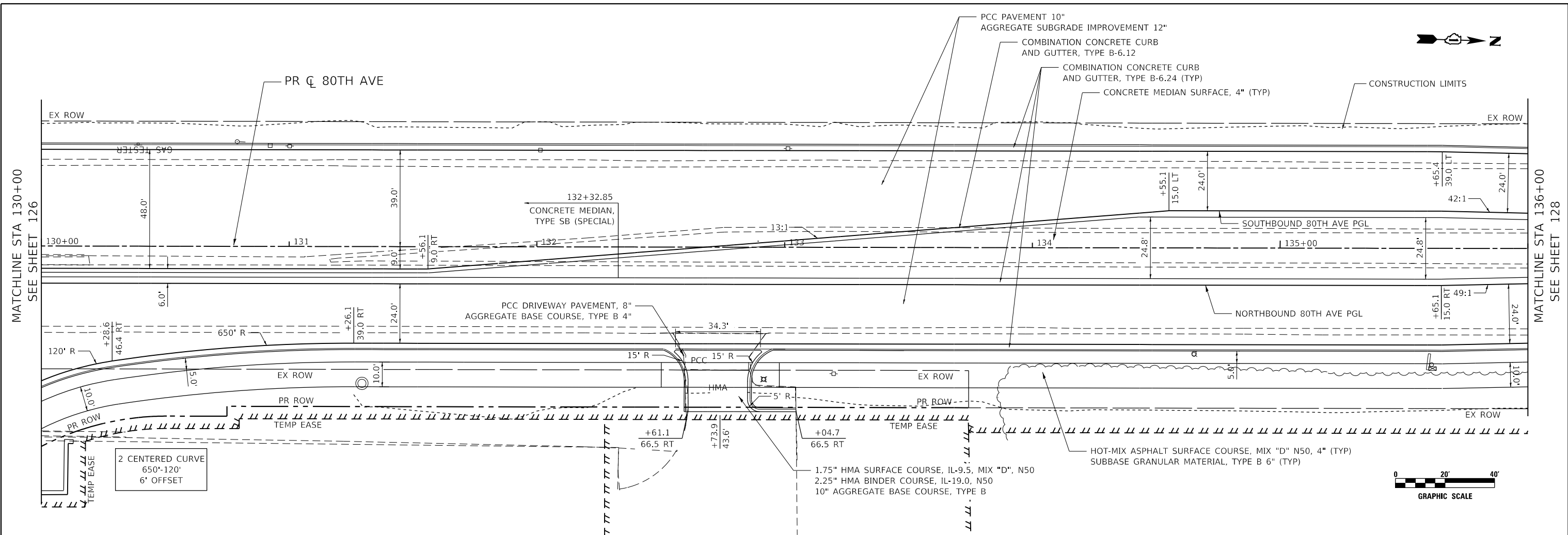
USER NAME = Roadway	DESIGNED - JPA	REVISED -
	DRAWN - JPA	REVISED -
PLOT SCALE = 40,000.0' / in.	CHECKED - DJO	REVISED -
PLOT DATE = 3/26/2021	DATE - 3/3/2021	REVISED -

STATE OF ILLINOIS
DEPARTMENT OF TRANSPORTATION

80TH AVENUE
PROPOSED PLAN AND PROFILE

SCALE: H: 1" = 20'
 V: 1" = 5'
 SHEET OF SHEETS STA. 118+00 TO STA. 124+00

F.A.U. RTE. 2755	SECTION 06-00122-16-FP	COUNTY WILL	TOTAL SHEETS 1113	SHEET NO. 125
CONTRACT NO. 61G73			ILLINOIS FED. AID PROJECT	



701.72	701.66	701.64	701.55	701.45	701.35	701.25	701.24	701.15	701.11	701.04	700.99	700.94	700.90	700.84	700.83	700.74	700.83	700.63	700.71	700.53	700.58	700.43	700.41	700.33	700.21	700.23	700.04	700.12	699.83	700.02	699.77	699.92	699.72	699.82	699.67	699.71	699.62	699.61	699.57	699.51	699.48	699.41	699.38	699.34	699.27	699.29	699.37	699.27	699.47	699.27	699.54	699.29	699.62	699.35	699.69	699.42	699.76	699.52																																																															
130+00	130+00	130+05	130+10	130+15	130+20	130+25	130+30	130+35	130+40	130+45	130+50	130+55	130+60	130+65	130+70	130+75	130+80	130+85	130+90	130+95	131+00	131+05	131+10	131+15	131+20	131+25	131+30	131+35	131+40	131+45	131+50	131+55	131+60	131+65	131+70	131+75	131+80	131+85	131+90	131+95	132+00	132+05	132+10	132+15	132+20	132+25	132+30	132+35	132+40	132+45	132+50	132+55	132+60	132+65	132+70	132+75	132+80	132+85	132+90	132+95	133+00	133+05	133+10	133+15	133+20	133+25	133+30	133+35	133+40	133+45	133+50	133+55	133+60	133+65	133+70	133+75	133+80	133+85	133+90	133+95	134+00	134+05	134+10	134+15	134+20	134+25	134+30	134+35	134+40	134+45	134+50	134+55	134+60	134+65	134+70	134+75	134+80	134+85	134+90	134+95	135+00	135+05	135+10	135+15	135+20	135+25	135+30	135+35	135+40	135+45	135+50	135+55	135+60	135+65	135+70	135+75	135+80	135+85	135+90	135+95	136+00

DATE PLOTTED = 3/26/2021 9:49:08 AM
 PEN TABLE = A:\S:\standards\CAD\Bentley\standards\IL-001\Plotting\cct-Prof.plt.ctb
 PLOT CONFIG = A:\PLOT\802288\21\Design\Proposed\Plan\802288\21\p1npr.plt.dgn
 FILE NAME =



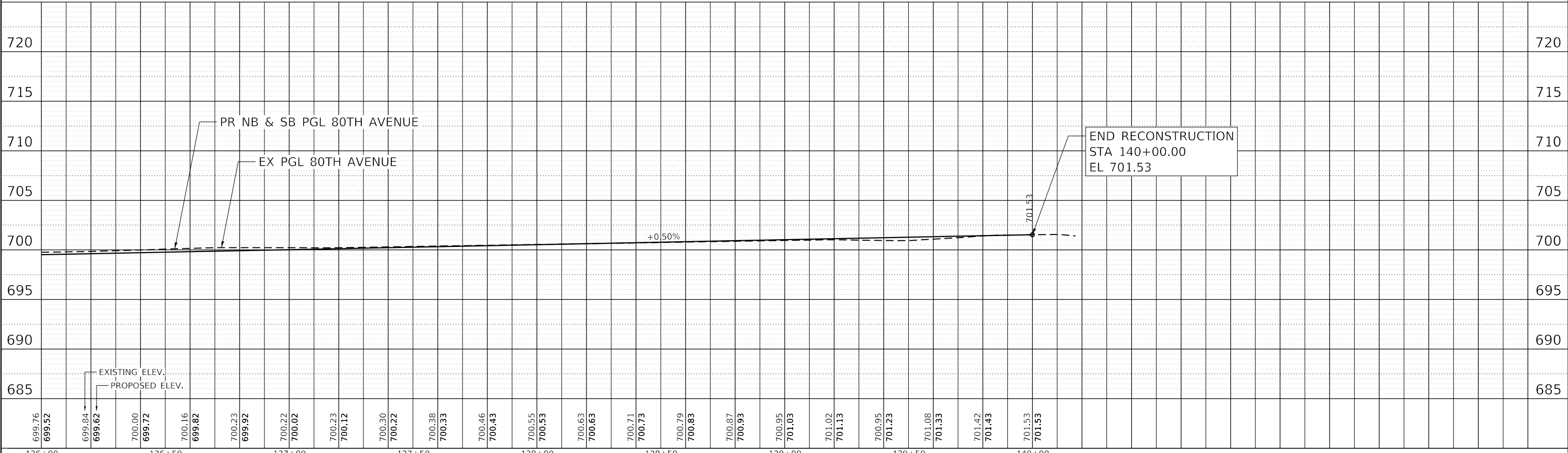
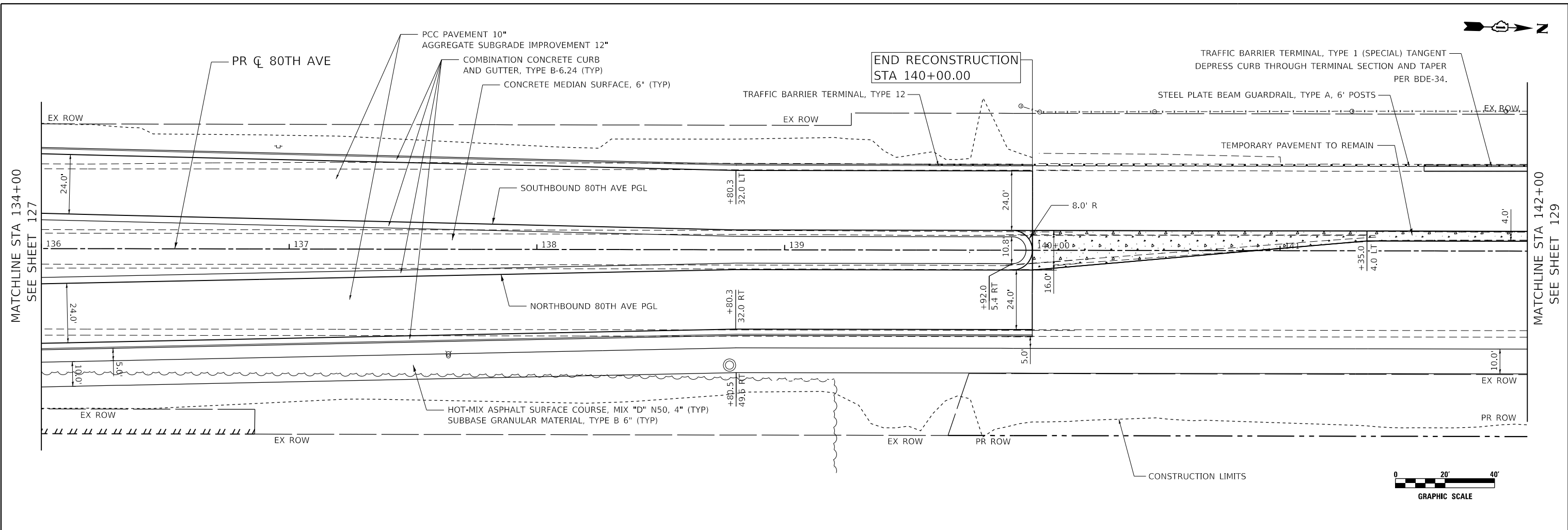
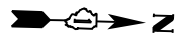
USER NAME = Roadway	DESIGNED - JPA	REVISED -
	DRAWN - JPA	REVISED -
PLOT SCALE = 40,0000' / in.	CHECKED - DJO	REVISED -
PLOT DATE = 3/26/2021	DATE - 3/3/2021	REVISED -

STATE OF ILLINOIS
DEPARTMENT OF TRANSPORTATION

80TH AVENUE
PROPOSED PLAN AND PROFILE

SCALE: H: 1" = 20'
 V: 1" = 5'
 SHEET OF SHEETS STA. 130+00 TO STA. 136+00

F.A.U. RTE. 2755	SECTION 06-00122-16-FP	COUNTY WILL	TOTAL SHEETS 1113	SHEET NO. 127
CONTRACT NO. 61G73			ILLINOIS FED. AID PROJECT	

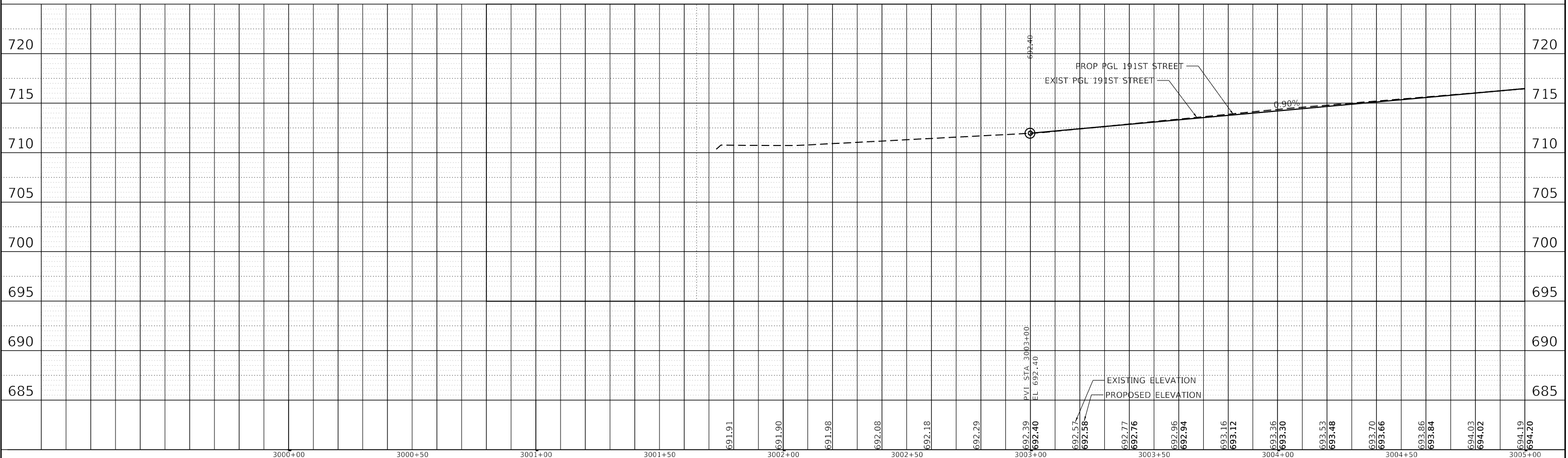
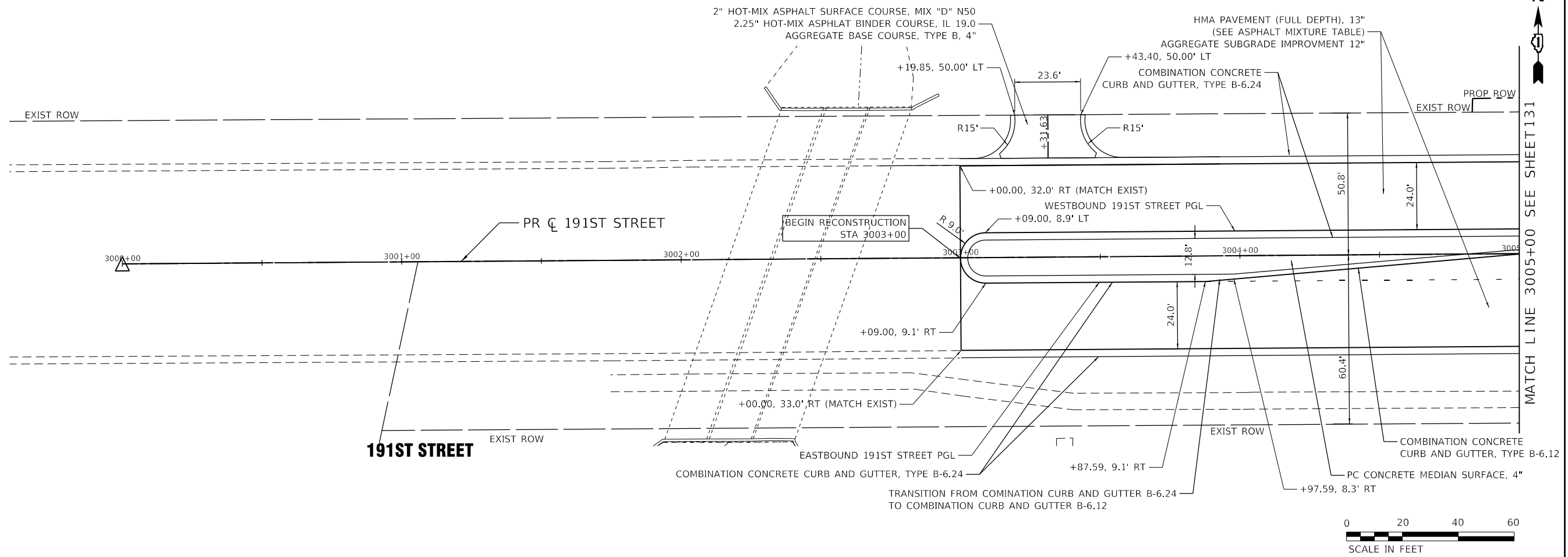


DATE PLOTTED = 3/5/2021 2:45:54 PM
 PEN TABLE = 0220007.tbl
 PLOT CONFIG = N:\Projects\80th\Design\Proposed\Plan\80thPlan.dwg
 FILE NAME = N:\Projects\80th\Design\Proposed\Plan\80thPlan.dwg

CiorbaGroup 8725 W. Higgins Rd, Ste 600, Chicago, IL 60631 P 773.775.4009 www.ciorba.com	USER NAME = Roadway PLOT SCALE = 40,0000' / in. PLOT DATE = 3/5/2021	DESIGNED - JPA DRAWN - JPA CHECKED - DJO DATE - 3/3/2021	REVISED - REVISED - REVISED - REVISED -	STATE OF ILLINOIS DEPARTMENT OF TRANSPORTATION	80TH AVENUE PROPOSED PLAN AND PROFILE	F.A.U. RTE. = 2755 SECTION = 06-00122-16-FP COUNTY = WILL CONTRACT NO. = 61G73	TOTAL SHEETS = 1113 SHEET NO. = 128
---	--	---	--	---	--	---	--

SCALE: H: 1" = 20'
 V: 1" = 5'
 SHEET OF SHEETS STA. 136+00 TO STA. 142+00

ILLINOIS FED. AID PROJECT



DATE PLOTTED = 3/21/2021 11:17:59 AM
 PEN TABLE = 0208667101-141401
 PLOT CONFIG = C:\VDD\CAD\DDTS\render\velocirx\p1\NLA\FRSH\p1.ctb
 FILE NAME = P:\2019\19-08866\PHASE 2\19-08866-10-10-20.dgn



USER NAME = untkled	DESIGNED - EA	REVISED -
	DRAWN - MED	REVISED -
PLOT SCALE = 488.00000" = 1".ft.	CHECKED - WD	REVISED -
PLOT DATE = 3/23/2021	DATE - 11/23/2020	REVISED -

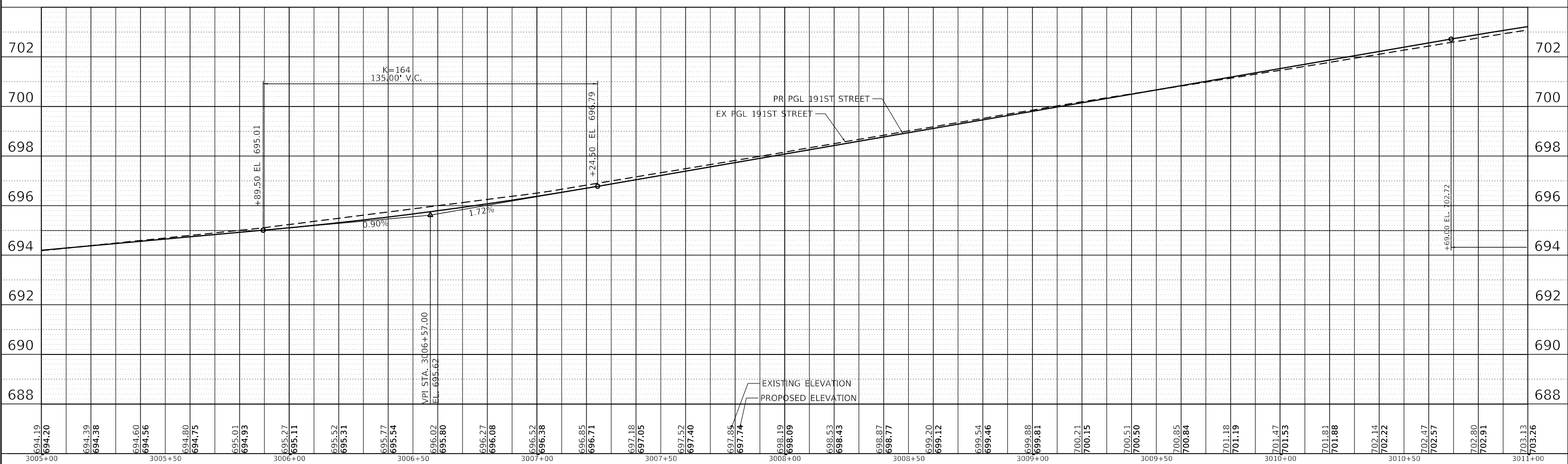
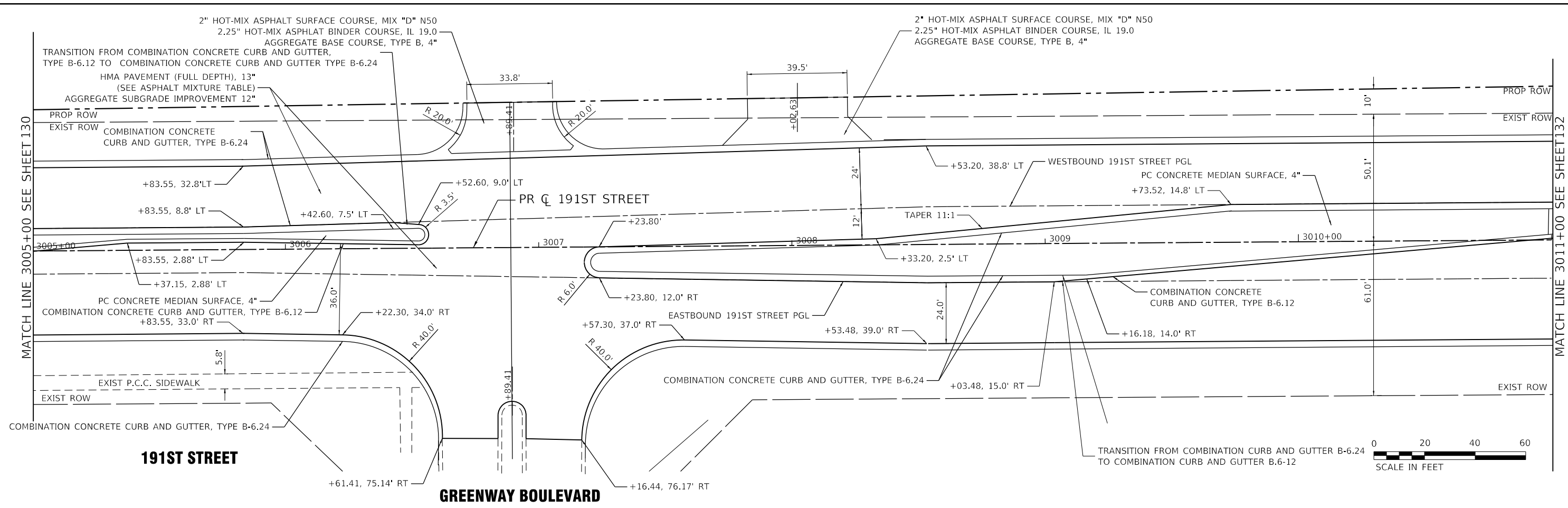
**STATE OF ILLINOIS
DEPARTMENT OF TRANSPORTATION**

**191ST STREET
PROPOSED PLAN AND PROFILE**

SCALE: H: 1" = 20'
V: 1" = 5'

SHEET OF SHEETS STA. 3000+00 TO STA. 3005+00

F.A.U. RTE.	SECTION	COUNTY	TOTAL SHEETS	SHEET NO.
2755	06-00122-16-FP	WILL	1113	130
CONTRACT NO. 61G73			ILLINOIS FED. AID PROJECT	



USER NAME = untkid	DESIGNED - EA	REVISED -
PLOT SCALE = 488.00000' = 1".ft.	DRAWN - MED	REVISED -
PLOT DATE = 3/23/2021	CHECKED - WD	REVISED -
	DATE - 11/23/2020	REVISED -

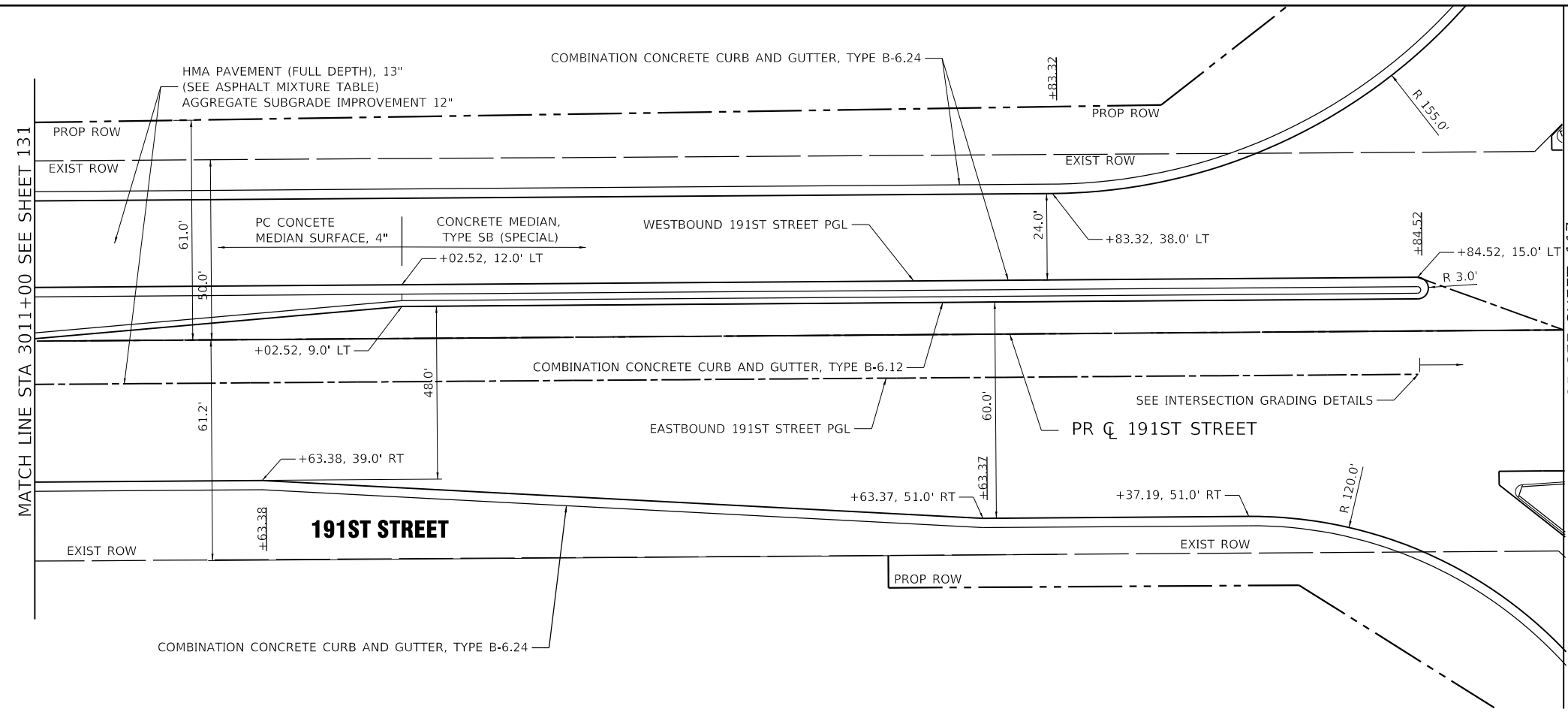
STATE OF ILLINOIS
DEPARTMENT OF TRANSPORTATION

80TH AVENUE
PROPOSED PLAN AND PROFILE

SCALE: H: 1" = 20'
 V: 1" = 2'
 SHEET OF SHEETS STA. 3005+00 TO STA. 3011+00

F.A.U. RTE.	SECTION	COUNTY	TOTAL SHEETS	SHEET NO.
2755	06-00122-16-FP	WILL	1113	131
CONTRACT NO. 61G73				
ILLINOIS FED. AID PROJECT				

80TH AVENUE



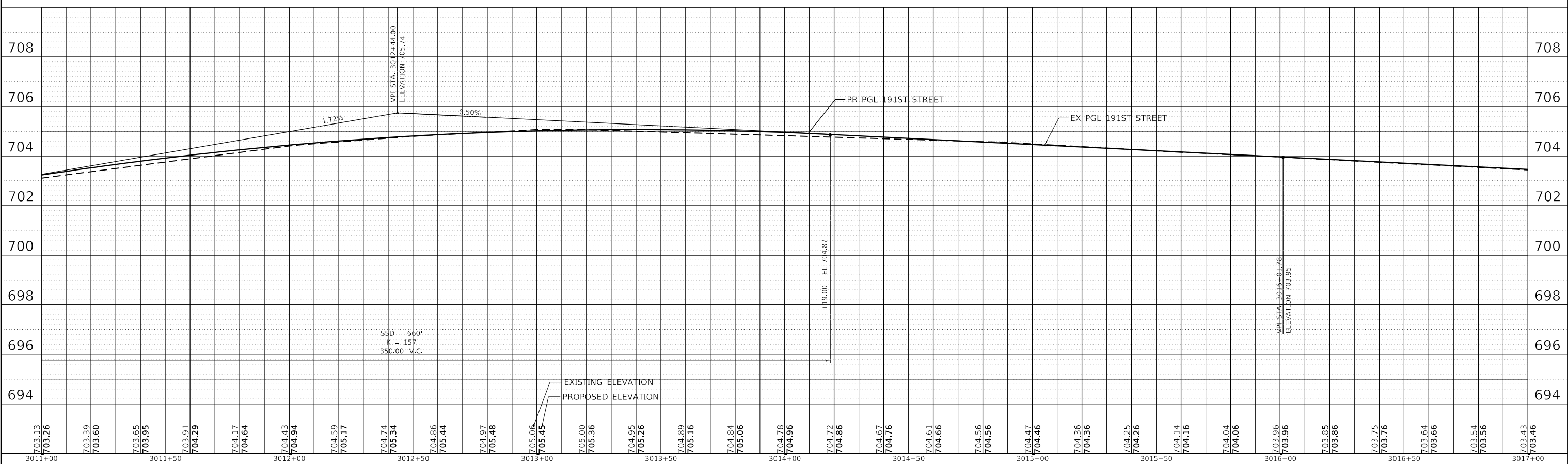
MATCH LINE STA 3011+00 SEE SHEET 131

MATCH LINE STA 3015+25 SEE SHEET 117



NOTE

1. SEE INTERSECTION GRADING SHEET FOR PAVEMENT GRADES AND MEDIAN GRADING DETAILS.



DATE PLOTTED = 3/21/2021 11:26:52 AM
 PEN TABLE = 0220667101-141401
 PLOT CONFIG = C:\VDDTCAD\10015\render\191st\NLA\FRSHW\plc19
 FILE NAME = P:\2019\19-0886\19-0886-19-0886-19-0886.dwg

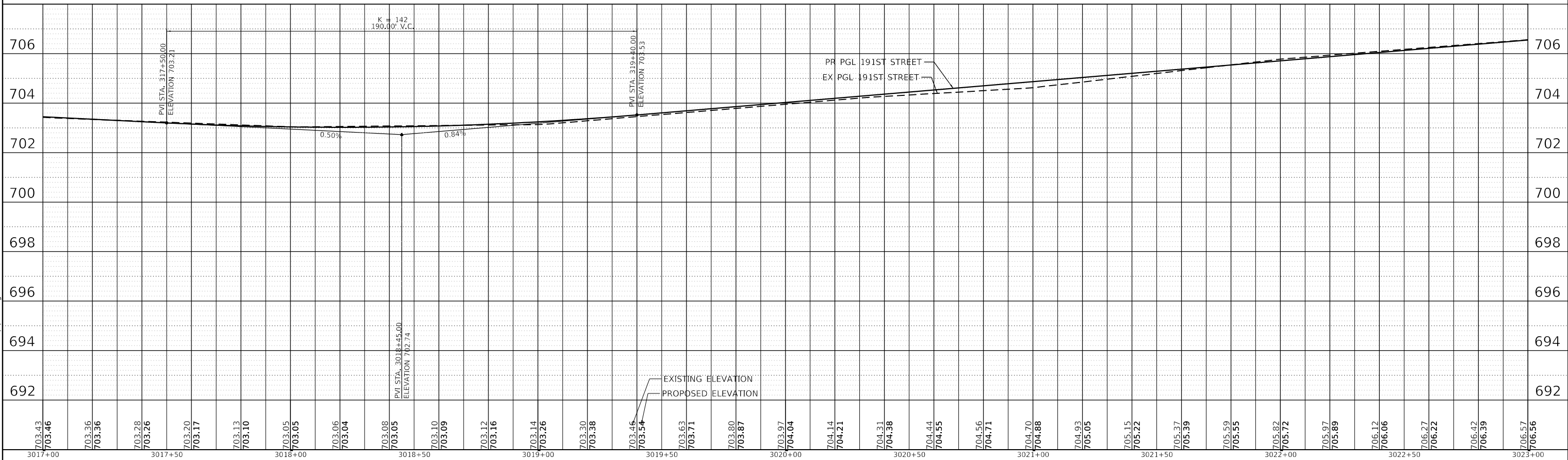
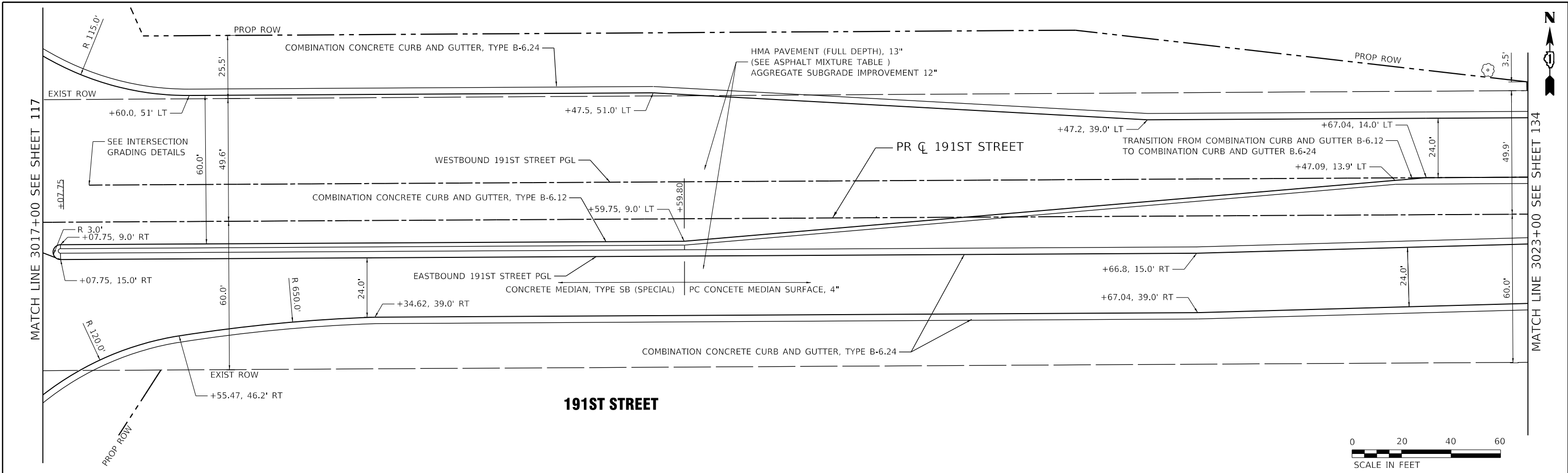


USER NAME = untkled	DESIGNED - EA	REVISED -
	DRAWN - MED	REVISED -
PLOT SCALE = 488.0000" = 1".ft.	CHECKED - WD	REVISED -
PLOT DATE = 3/31/2021	DATE - 11/23/2020	REVISED -

**STATE OF ILLINOIS
 DEPARTMENT OF TRANSPORTATION**

191ST STREET PROPOSED PLAN AND PROFILE	
SCALE: H: 1" = 20' V: 1" = 5'	SHEET OF SHEETS STA. 3011+00 TO STA. 3015+25

F.A.U. RTE. 2755	SECTION 06-00122-16-FP	COUNTY WILL	TOTAL SHEETS 1113	SHEET NO. 132
CONTRACT NO. 61G73				
ILLINOIS FED. AID PROJECT				



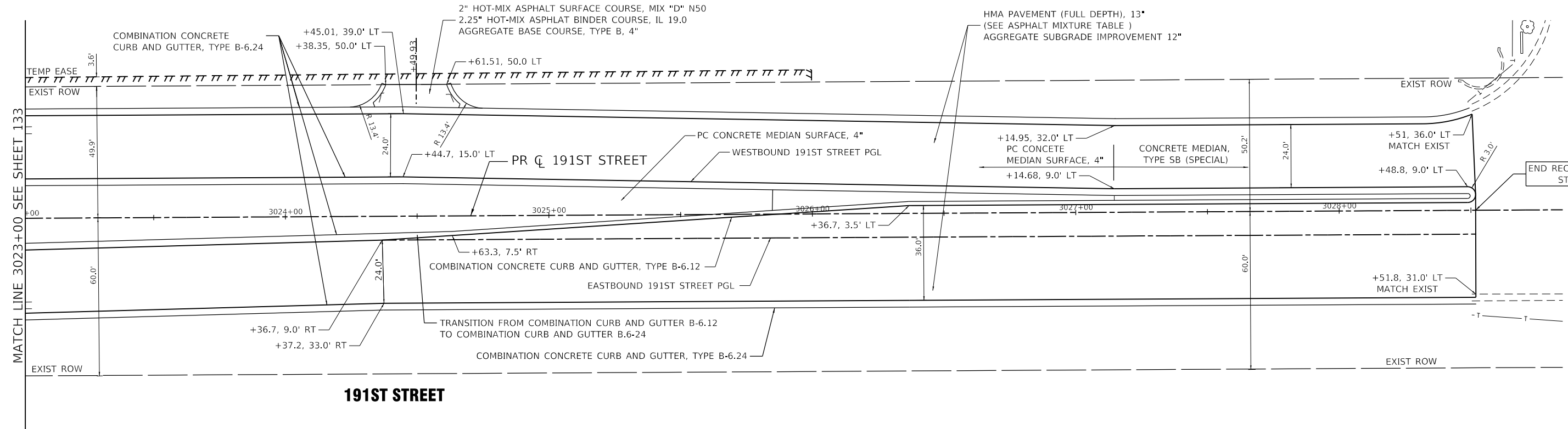
DATE PLOTTED = 3/21/2021 11:26:53 AM
 PEN TABLE = 0220867201-1111401
 PLOT CONFIG = C:\VDDTCAD\DDTS\render\p1010101\p1010101\191st\191st.dwg
 FILE NAME = P:\2021\191st\191st.dwg



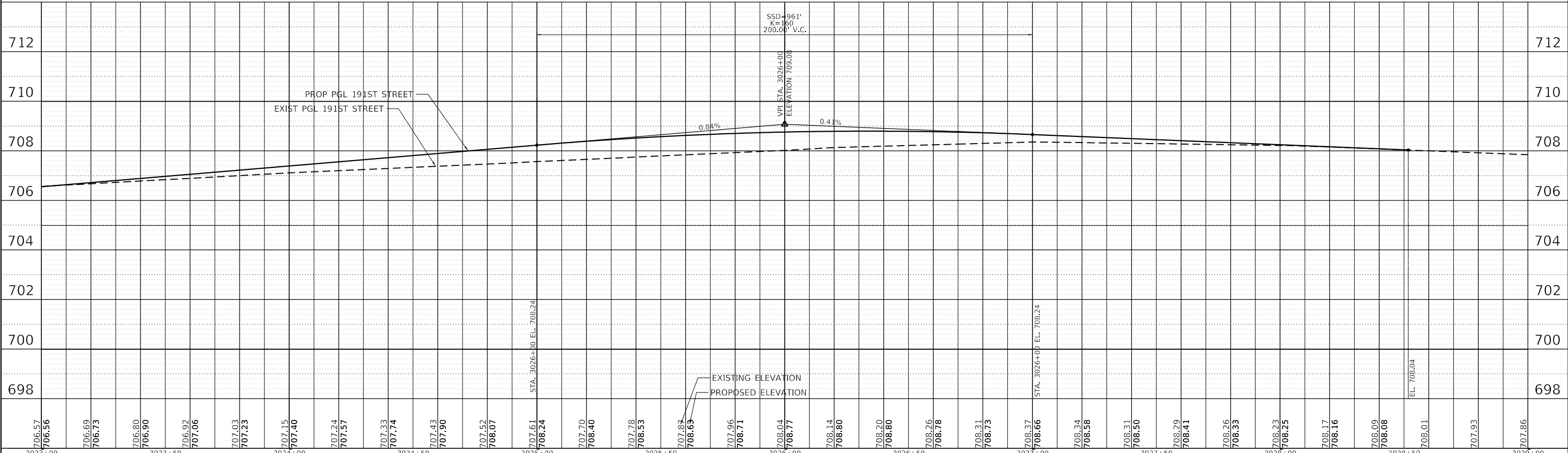
USER NAME = untkled	DESIGNED - EA	REVISED -
	DRAWN - MED	REVISED -
PLOT SCALE = 488.0000' = 1" = 50'	CHECKED - WD	REVISED -
PLOT DATE = 3/30/2021	DATE - 11/23/2020	REVISED -

STATE OF ILLINOIS
DEPARTMENT OF TRANSPORTATION

191ST STREET		F.A.U. RTE.	SECTION	COUNTY	TOTAL SHEETS	SHEET NO.
PROPOSED PLAN AND PROFILE		2755	06-00122-16-FP	WILL	1113	133
SCALE: H: 1" = 20'		SHEET OF SHEETS		STA. 3017+00 TO STA. 3023+00		CONTRACT NO. 61G73
						ILLINOIS FED. AID PROJECT



191ST STREET



DATE PLOTTED = 3/21/2021 11:26:54 AM
 PEN TABLE = 0228687101-141461
 PLOT CONFIG = C:\VDD\CAD\DDTS\render\Velocir\NLA\ERSbwplot.ctb
 FILE NAME = P:\21191-191ST ST PHASE 2\191-191ST ST PHASE 2.dwg



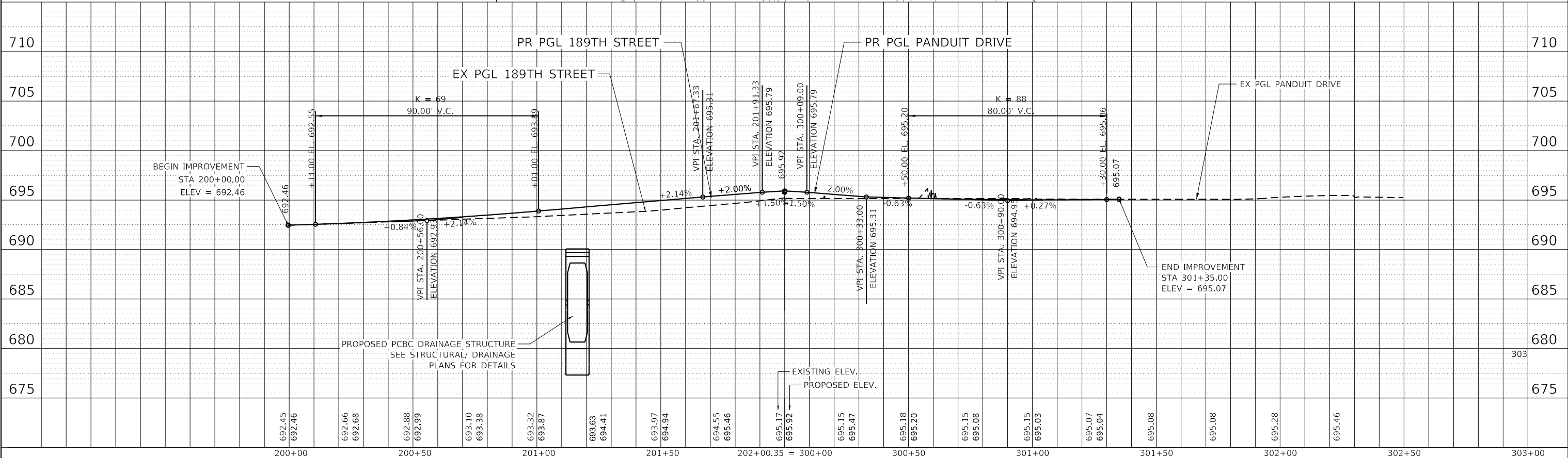
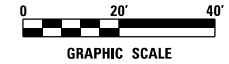
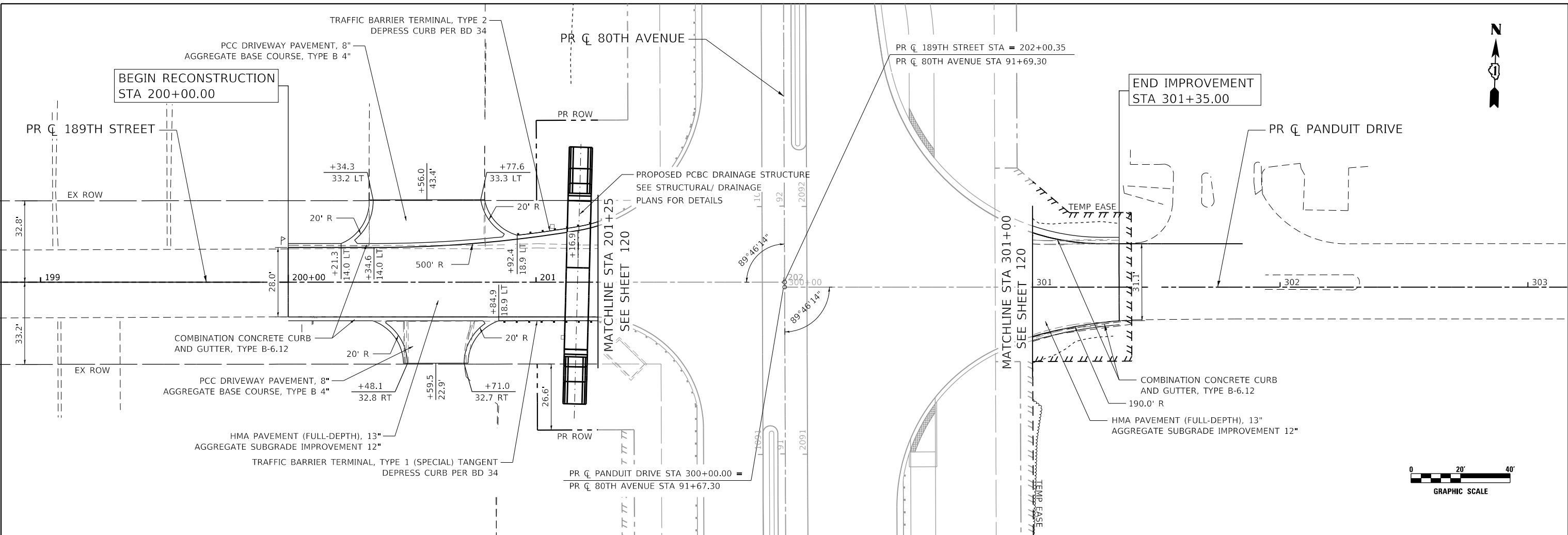
USER NAME = untitled	DESIGNED - EA	REVISED -
	DRAWN - MED	REVISED -
PLOT SCALE = 488.0000' / ft.	CHECKED - WD	REVISED -
PLOT DATE = 3/31/2021	DATE - 11/23/2020	REVISED -

**STATE OF ILLINOIS
DEPARTMENT OF TRANSPORTATION**

**191ST STREET
PROPOSED PLAN AND PROFILE**

SCALE: H: 1" = 20' V: 1" = 2' SHEET NO. OF SHEETS STA. 3023+00 TO STA. 3029+00

F.A.U. RTE.	SECTION	COUNTY	TOTAL SHEETS	SHEET NO.
2755	06-00122-16-FP	WILL	1113	134
CONTRACT NO. 61G73			ILLINOIS FED. AID PROJECT	



DATE PLOTTED = 3/5/2021 3:44:34 PM
 PEN TABLE = 0020007.tbl
 PLOT CONFIG = N:\Vendors\CAD\Bentley\standards\IL-001\Plotting\cct-pbf-plc19
 FILE NAME = N:\VENDOR\2020\2020-12\Design\Proposed\Plan\06-00122-16-FP\p1.dgn



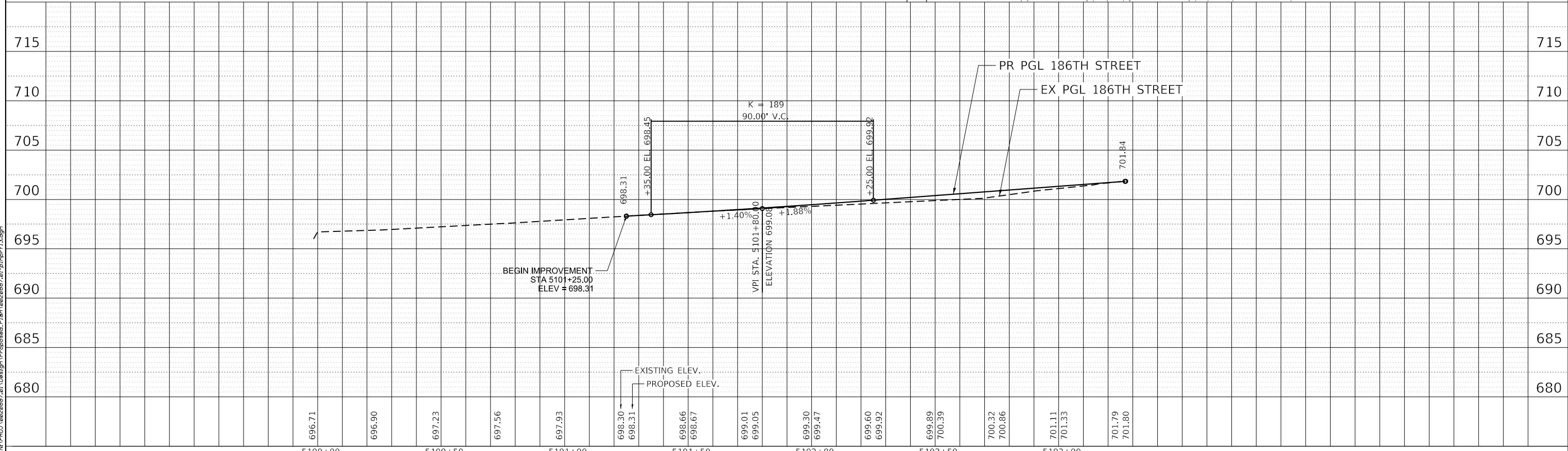
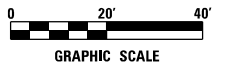
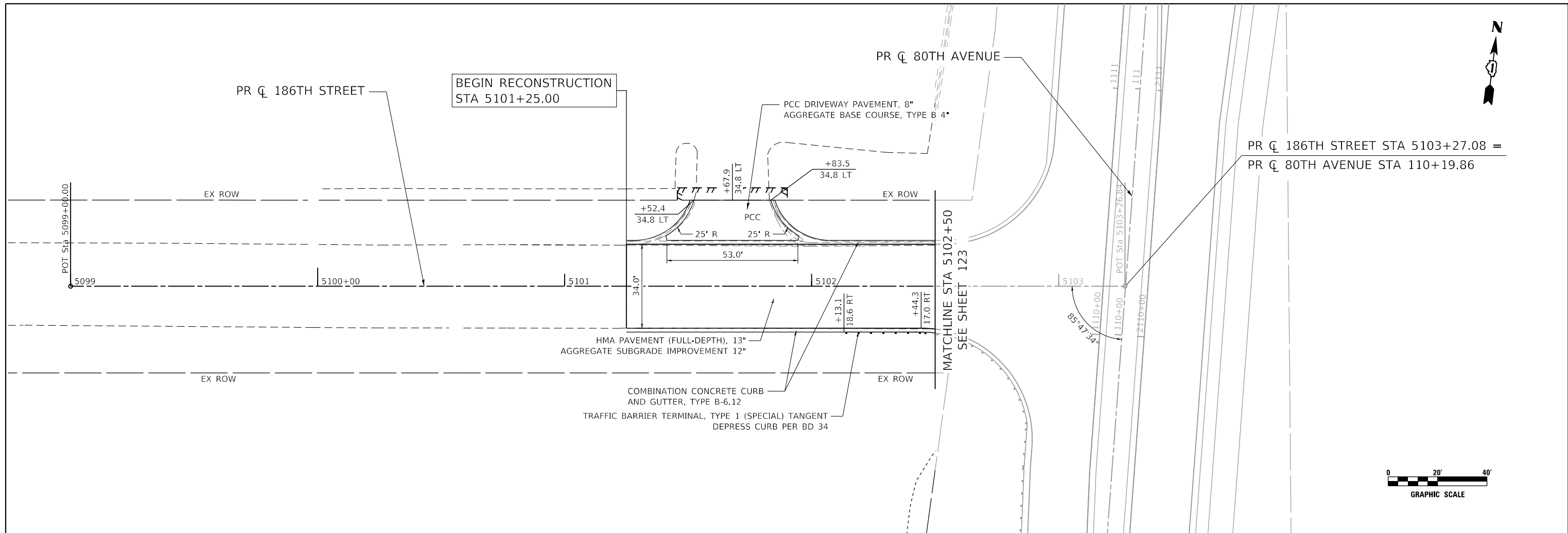
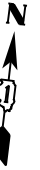
USER NAME = Roadway	DESIGNED - JPA	REVISED -
	DRAWN - JPA	REVISED -
PLOT SCALE = 40,0000' / in.	CHECKED - DJO	REVISED -
PLOT DATE = 3/5/2021	DATE - 3/3/2021	REVISED -

STATE OF ILLINOIS
DEPARTMENT OF TRANSPORTATION

189TH STREET & PANDUIT DRIVE
PROPOSED PLAN AND PROFILE

SCALE: H: 1" = 20'
 V: 1" = 5'
 SHEET OF SHEETS STA. 199+00 TO STA. 303+00

F.A.U. RTE.	SECTION	COUNTY	TOTAL SHEETS	SHEET NO.
2755	06-00122-16-FP	WILL	1113	135
CONTRACT NO. 61G73				
ILLINOIS		FED. AID PROJECT		



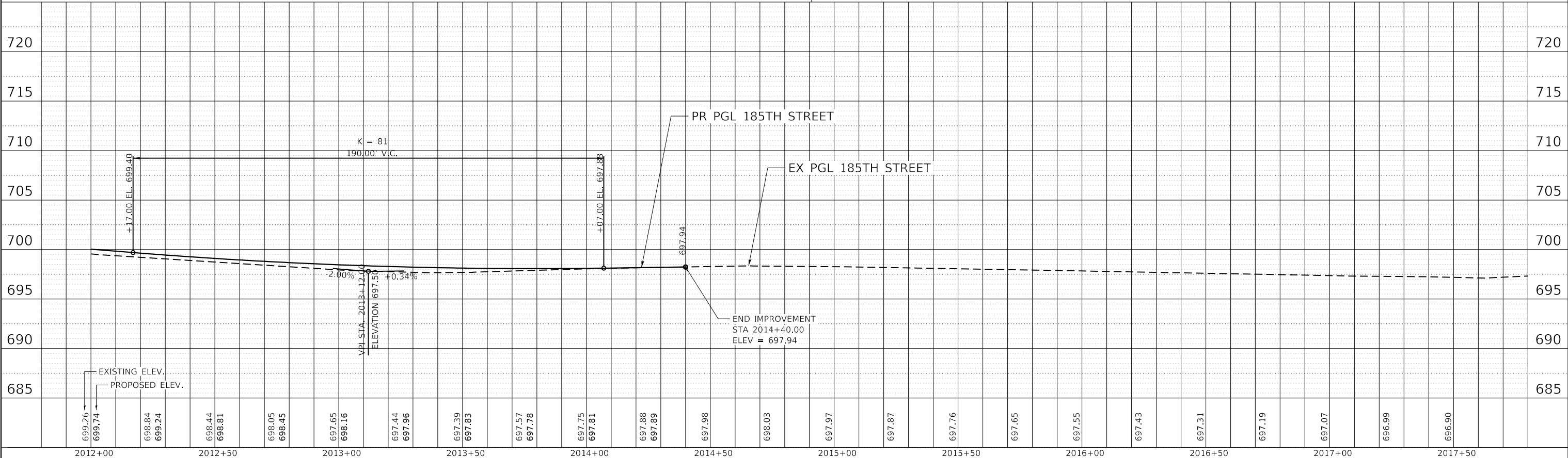
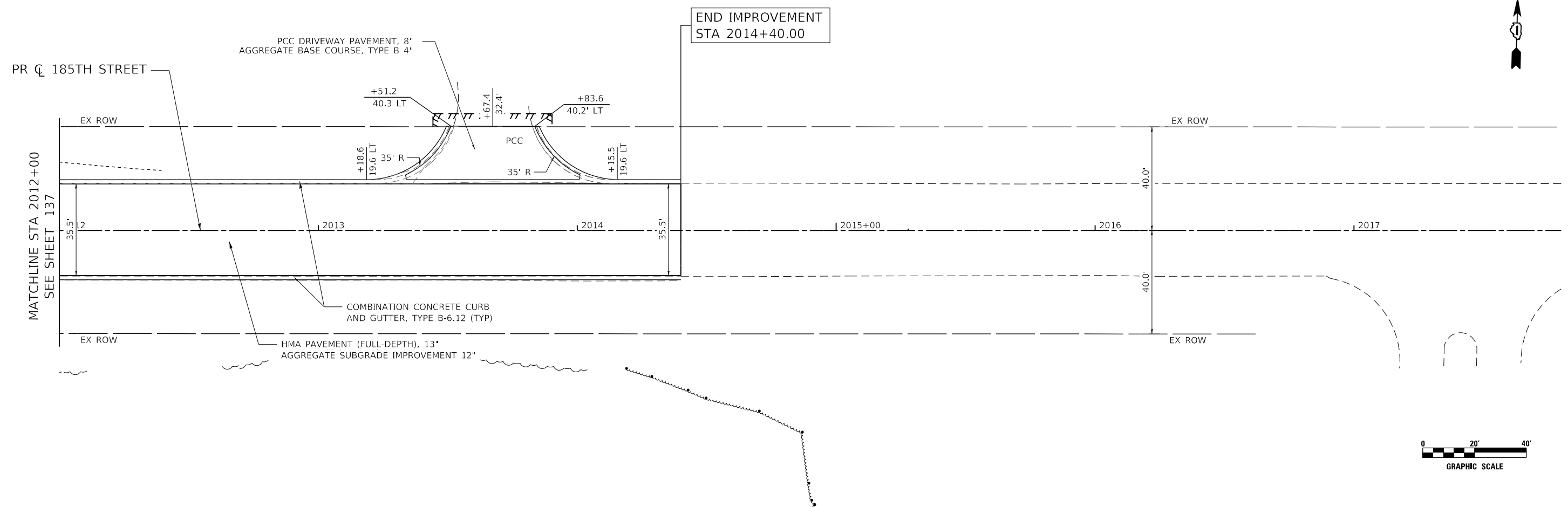
USER NAME = Roadway	DESIGNED - JPA	REVISED -
	DRAWN - JPA	REVISED -
PLOT SCALE = 40,0000' / in.	CHECKED - DJO	REVISED -
PLOT DATE = 3/5/2021	DATE - 3/3/2021	REVISED -

STATE OF ILLINOIS
DEPARTMENT OF TRANSPORTATION

186TH STREET
PROPOSED PLAN AND PROFILE

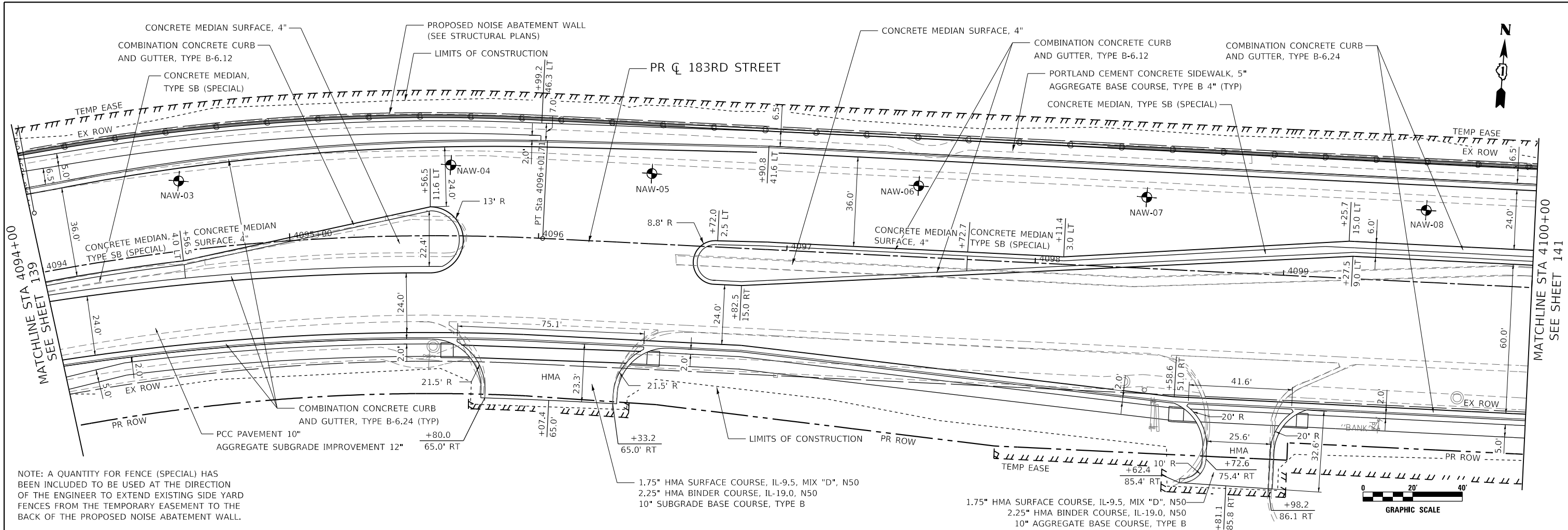
SCALE: H: 1" = 20'
 V: 1" = 5'
 SHEET OF SHEETS STA. 99+00 TO STA103+27.08

F.A.U. RTE. = 2755	SECTION = 06-00122-16-FP	COUNTY = WILL	TOTAL SHEETS = 1113	SHEET NO. = 136
CONTRACT NO. 61G73				
ILLINOIS FED. AID PROJECT				

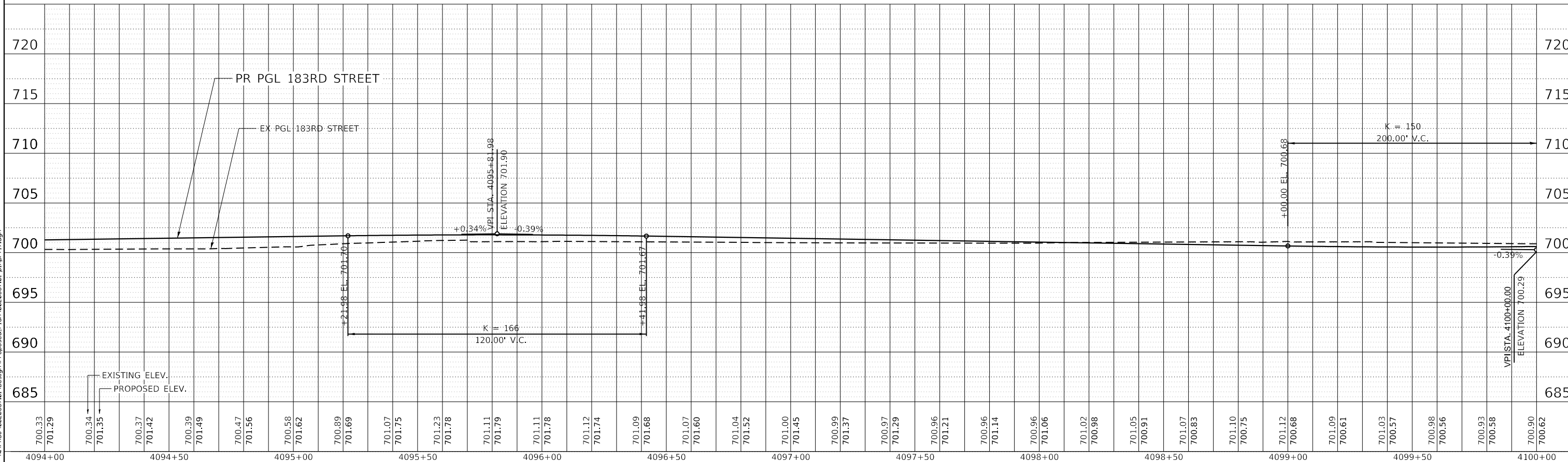


DATE PLOTTED = 3/5/2021 3:06:17 PM
 PEN TABLE = 02/20/2021/01.tbl
 PLOT CONFIG = N:\S:\standards\CAD\Bentley\standards\IL-001\Plotting\cct-pbf-plt.ctb
 FILE NAME = N:\VPOU\062021\21\Design\Proposed\Plan\062021\01\p185r15.dgn

 8725 W. Higgins Rd, Ste 600, Chicago, IL 60631 P 773.775.4009 www.ciorba.com	USER NAME = Roadway PLOT SCALE = 40,0000' / in. PLOT DATE = 3/5/2021	DESIGNED - JPA DRAWN - JPA CHECKED - DJO DATE - 3/3/2021	REVISED - REVISED - REVISED - REVISED -	STATE OF ILLINOIS DEPARTMENT OF TRANSPORTATION	185TH STREET PROPOSED PLAN AND PROFILE	F.A.U. RTE. = 2755 SECTION = 06-00122-16-FP COUNTY = WILL CONTRACT NO. = 61G73	TOTAL SHEETS = 1113 SHEET NO. = 138
	SCALE: H: 1" = 20' V: 1" = 5' SHEET OF SHEETS STA. 2012+00 TO STA. 2018+00					ILLINOIS FED. AID PROJECT	

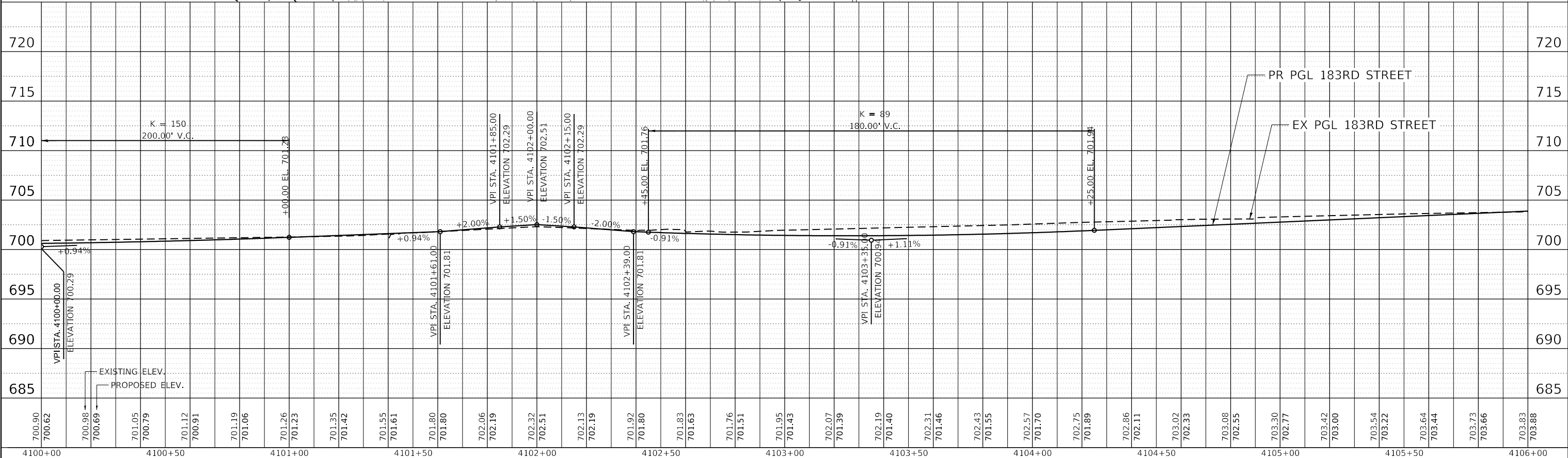
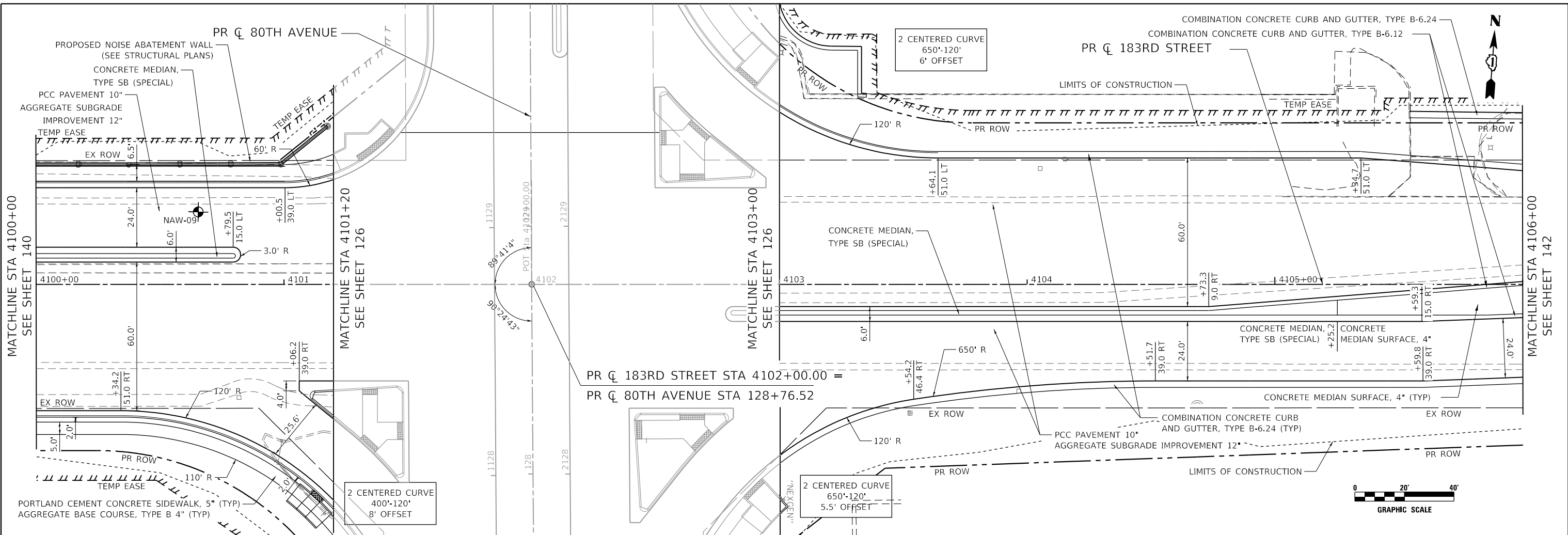


NOTE: A QUANTITY FOR FENCE (SPECIAL) HAS BEEN INCLUDED TO BE USED AT THE DIRECTION OF THE ENGINEER TO EXTEND EXISTING SIDE YARD FENCES FROM THE TEMPORARY EASEMENT TO THE BACK OF THE PROPOSED NOISE ABATEMENT WALL.



DATE PLOTTED = 4/21/2021 12:56:00 PM
 PEN TABLE = N:\S:\Standards\CAD\Bentley\standards\IL-001\Plotting\ccti-pbf-plt.ctb
 PLOT CONFIG = N:\VADU\062868\21\Design\Proposed\Plan\062868\21\p1npr11.dgn
 FILE NAME =

 8725 W. Higgins Rd, Ste 600, Chicago, IL 60631 P 773.775.4009 www.ciorba.com	USER NAME = Roadway PLOT SCALE = 40,000.0' / in. PLOT DATE = 4/21/2021	DESIGNED - JPA DRAWN - JPA CHECKED - DJO DATE = 3/3/2021	REVISED - REVISED - REVISED - REVISED -	STATE OF ILLINOIS DEPARTMENT OF TRANSPORTATION	183RD STREET PROPOSED PLAN AND PROFILE	F.A.U. RTE. = 2755 SECTION = 06-00122-16-FP COUNTY = WILL CONTRACT NO. = 61G73	TOTAL SHEETS = 1113 SHEET NO. = 140
	SCALE: H: 1" = 20' V: 1" = 5'					SHEET OF SHEETS = STA. 4094+00 TO STA. 4100+00	ILLINOIS FED. AID PROJECT



DATE PLOTTED = 4/21/2021 12:55:28 PM
 PEN TABLE = As-Specified (CAD)
 FILE NAME = N:\VADU\882888\28\Design\Proposed\Plan\882888_28\183rd\183rd.dgn



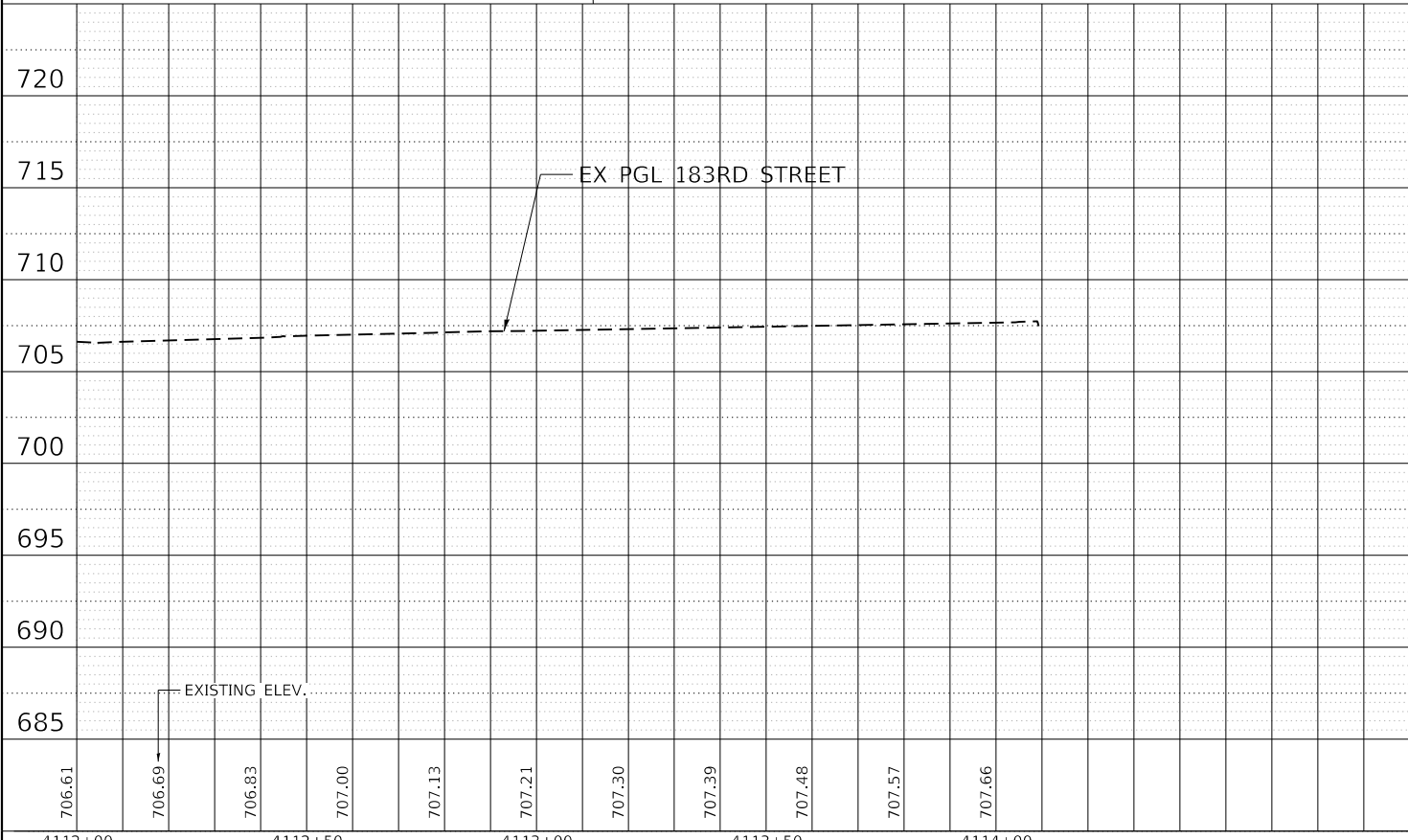
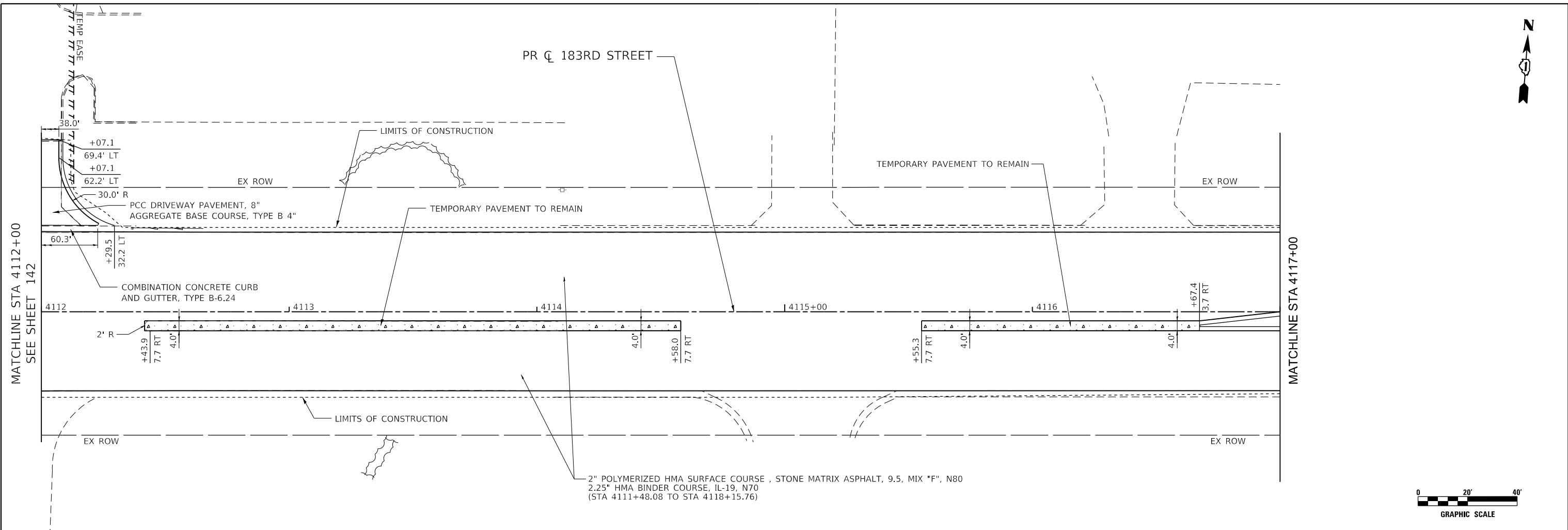
USER NAME = Roadway	DESIGNED - JPA	REVISED -
	DRAWN - JPA	REVISED -
PLOT SCALE = 40,000.00' / in.	CHECKED - DJO	REVISED -
PLOT DATE = 4/21/2021	DATE - 3/3/2021	REVISED -

STATE OF ILLINOIS
DEPARTMENT OF TRANSPORTATION

183RD STREET
PROPOSED PLAN AND PROFILE

SCALE: 1" = 20' SHEET 18 OF 21 SHEETS STA. 4100+00 TO STA. 4106+00

F.A.U. RTE. 2755	SECTION 06-00122-16-FP	COUNTY WILL	TOTAL SHEETS 1113	SHEET NO. 141
CONTRACT NO. 61G73			ILLINOIS FED. AID PROJECT	



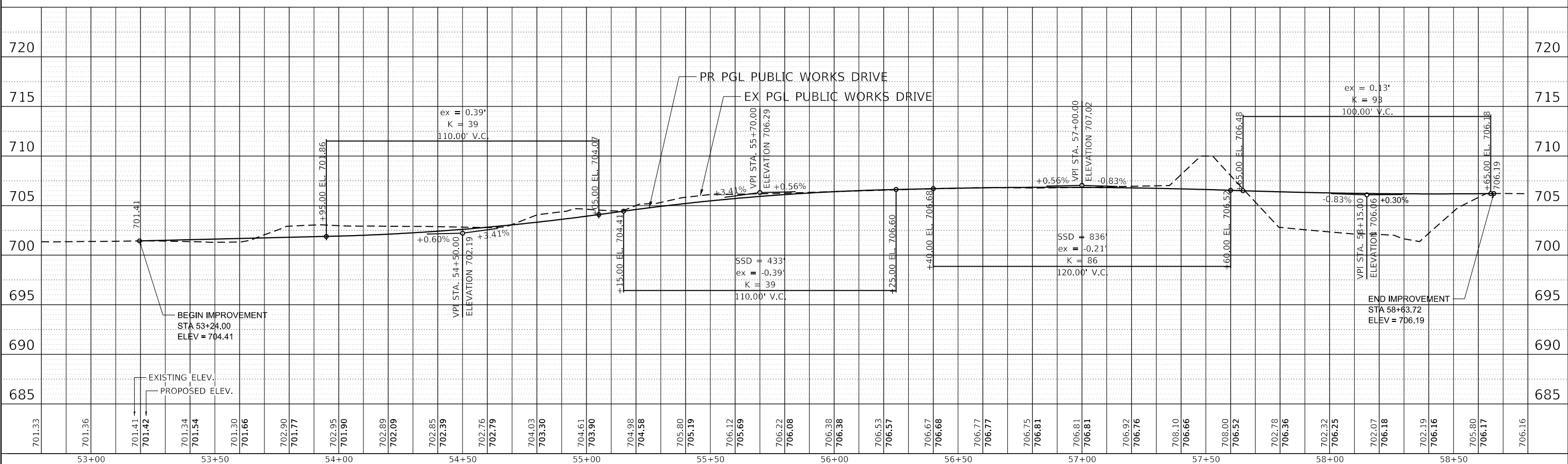
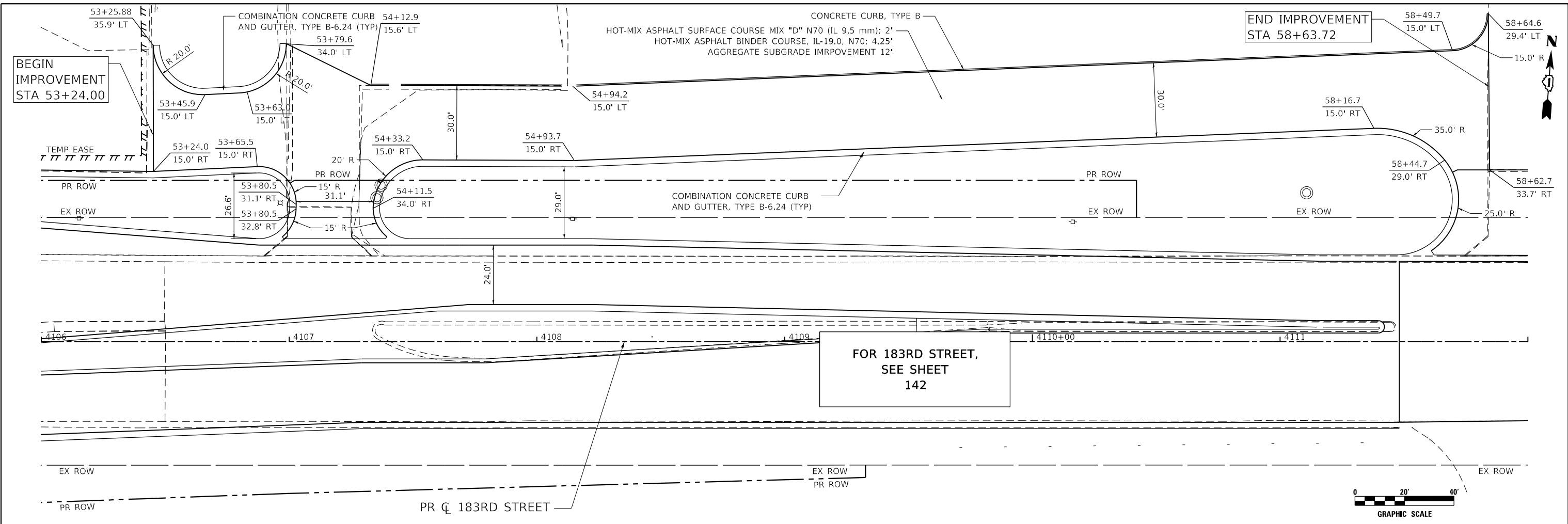
DATE PLOTTED = 4/21/2021 12:52:51 PM
 PEN TABLE = N:\Standards\CAD\Bentley\standards\IL-001\Plotting\CCI-Pdf-Plotter.ctb
 PLOT CONFIG = N:\VADU\062008\201\Design\Proposed\Plan\062008_201\p1npr2.dgn
 FILE NAME =



USER NAME = Roadway	DESIGNED - JPA	REVISED -
	DRAWN - JPA	REVISED -
PLOT SCALE = 40,0000' / in.	CHECKED - DJO	REVISED -
PLOT DATE = 4/21/2021	DATE - 3/3/2021	REVISED -

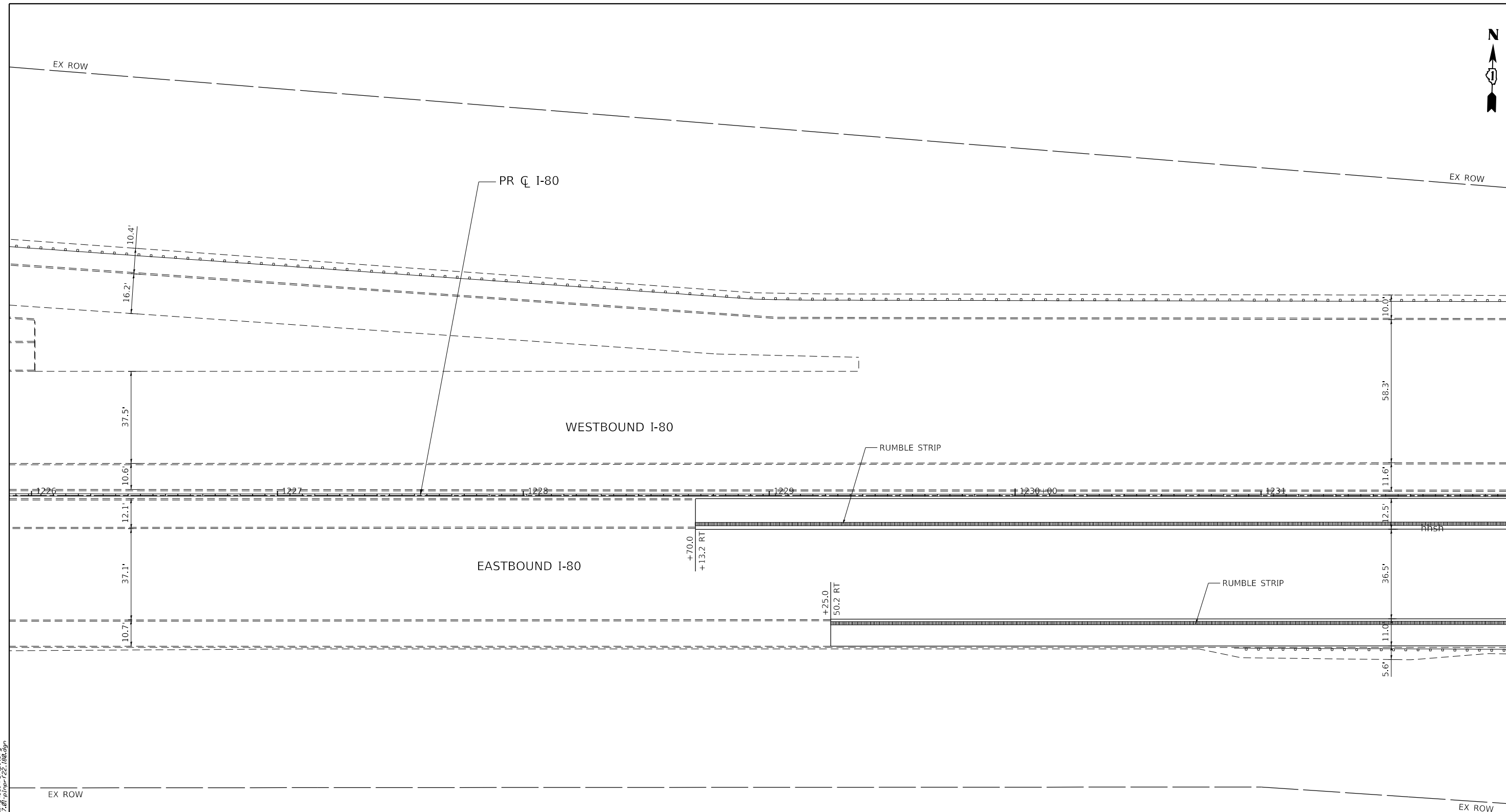
STATE OF ILLINOIS
DEPARTMENT OF TRANSPORTATION

183RD STREET		F.A.U. RTE.	SECTION	COUNTY	TOTAL SHEETS	SHEET NO.
PROPOSED PLAN AND PROFILE		2755	06-00122-16-FP	WILL	1113	143
SCALE: H: 1" = 20'		SHEET OF SHEETS		CONTRACT NO. 61G73		
V: 1" = 5'		STA. 4112+00 TO STA.4118+15.77		ILLINOIS FED. AID PROJECT		



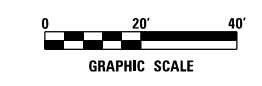
DATE PLOTTED = 3/26/2021 9:42:43 AM
 PEN TABLE = N:\S:\standards\CAD\Bentley\standards\IL-001\Plotting\ccti-Pdf.plt
 PLOT CONFIG = N:\PDU\082888\21\Design\Proposed\Plan\082888_21_Plan.rvt
 FILE NAME =

 8725 W. Higgins Rd, Ste 600, Chicago, IL 60631 P 773.775.4009 www.ciorba.com	USER NAME = Roadway PLOT SCALE = 40,000' / in. PLOT DATE = 3/26/2021	DESIGNED - JPA DRAWN - JPA CHECKED - DJO DATE - 3/3/2021	REVISED - REVISED - REVISED - REVISED -	STATE OF ILLINOIS DEPARTMENT OF TRANSPORTATION	PUBLIC WORKS DRIVEWAY PROPOSED PLAN AND PROFILE	F.A.U. RTE. = 2755 SECTION = 06-00122-16-FP COUNTY = WILL CONTRACT NO. = 61G73	TOTAL SHEETS = 1113 SHEET NO. = 144
	SCALE: H: 1" = 20' V: 1" = 5' SHEET OF SHEETS = STA. 4106+00 TO STA. 4112+00	ILLINOIS FED. AID PROJECT					



MATCHLINE STA 1232+00
SEE SHEET 146

DATE PLOTTED = 3/5/2021 3:48:26 PM
PEN TABLE = N:\Standards\CAD\Bentley\standards\IL-001\Plotting\cct-pgf-plt.ctb
PLOT CONFIG = N:\VPROJ\062888\201\Design\Proposed\Plan\062888\201\p146.rvt
FILE NAME =



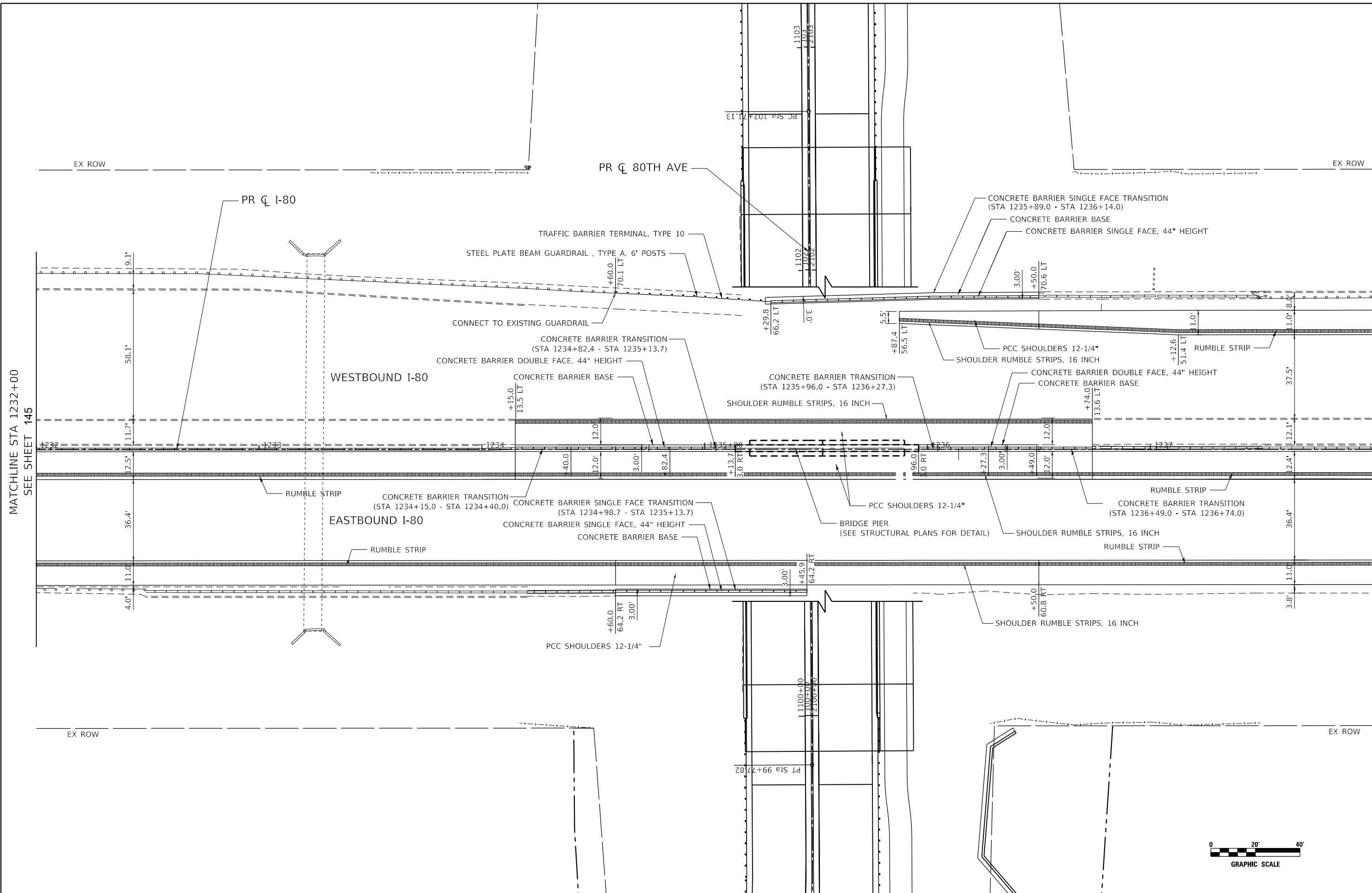
USER NAME = Roadway	DESIGNED - JPA	REVISED -
	DRAWN - JPA	REVISED -
PLOT SCALE = 40,0000' / in.	CHECKED - DJO	REVISED -
PLOT DATE = 3/5/2021	DATE - 3/3/2021	REVISED -

**STATE OF ILLINOIS
DEPARTMENT OF TRANSPORTATION**

**80TH AVENUE
I-80 PROPOSED PLAN**

SCALE: 1" = 20' SHEET OF SHEETS STA. 1226+00 TO STA. 1232+00

F.A.U. RTE. 2755	SECTION 06-00122-16-FP	COUNTY WILL	TOTAL SHEETS 1113	SHEET NO. 145
CONTRACT NO. 61G73			ILLINOIS FED. AID PROJECT	



DATE PLOTTED = 3/5/2021 3:41:27 PM
 PEN TABLE = N:\Standards\CAD\Bentley\standards\IL-001\Plotting\cct-pgf-plt.ctb
 PLOT CONFIG = N:\VPROJ\062888\28\Design\Proposed\Plan\062888_28\p1.rvt
 FILE NAME =



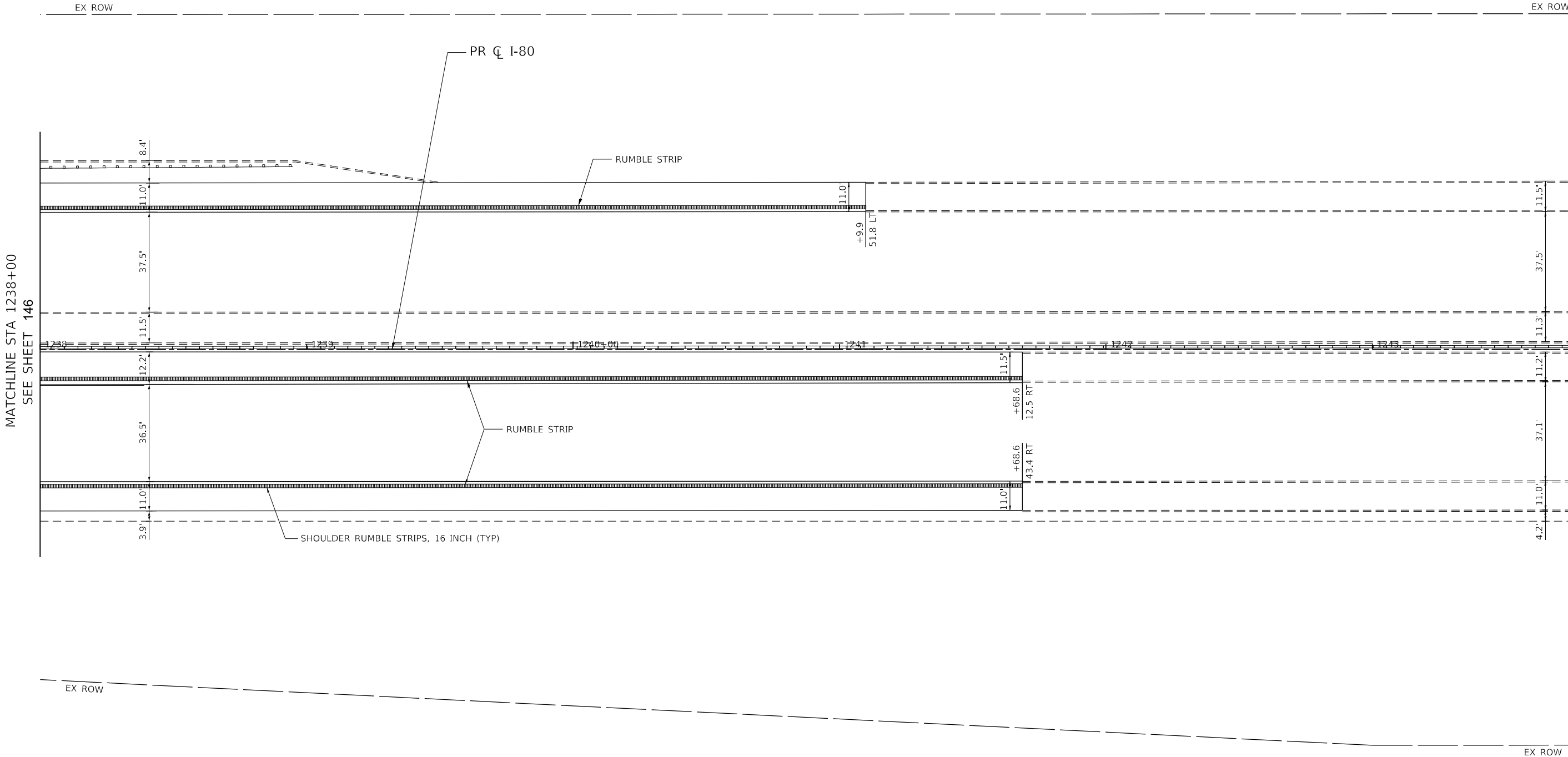
USER NAME = Roadway	DESIGNED - JPA	REVISED -
	DRAWN - JPA	REVISED -
PLOT SCALE = 40,0000' / in.	CHECKED - DJO	REVISED -
PLOT DATE = 3/5/2021	DATE - 3/3/2021	REVISED -

STATE OF ILLINOIS
DEPARTMENT OF TRANSPORTATION

80TH AVENUE
I-80 PROPOSED PLAN

SCALE: H: 1" = 20'
 V: 1" = 5'
 SHEET OF SHEETS STA. 1232+00 TO STA. 1238+00

F.A.U. RTE.	SECTION	COUNTY	TOTAL SHEETS	SHEET NO.
2755	06-00122-16-FP	WILL	1113	146
CONTRACT NO. 61G73				
ILLINOIS FED. AID PROJECT				



MATCHLINE STA 1238+00
SEE SHEET 146



DATE PLOTTED = 3/5/2021 3:42:06 PM
PEN TABLE = 0220007.tbl
PLOT CONFIG = N:\Standards\CAD\Bentley\standards\IL-001\Plotting\cct-pgf.plt
FILE NAME = N:\VPOU\06288728\Design\Proposed\Plan\06288728-pln-r21.tbl.dgn

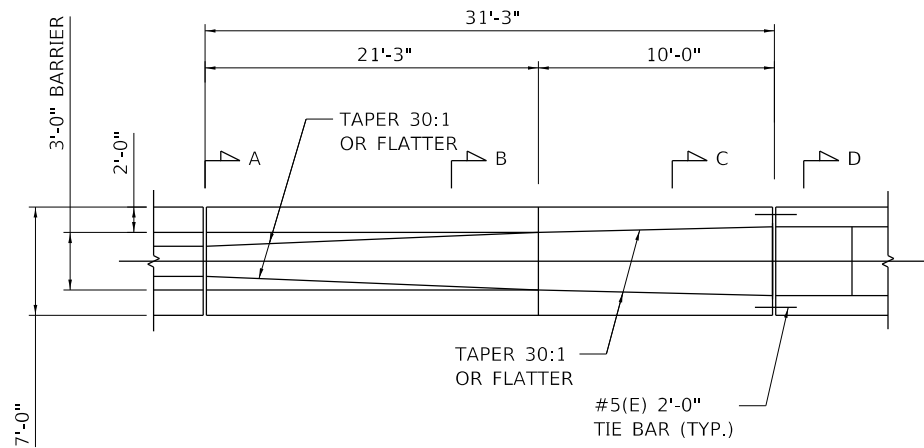


USER NAME = Roadway	DESIGNED - JPA	REVISED -
	DRAWN - JPA	REVISED -
PLOT SCALE = 40,0000' / in.	CHECKED - DJO	REVISED -
PLOT DATE = 3/5/2021	DATE - 3/3/2021	REVISED -

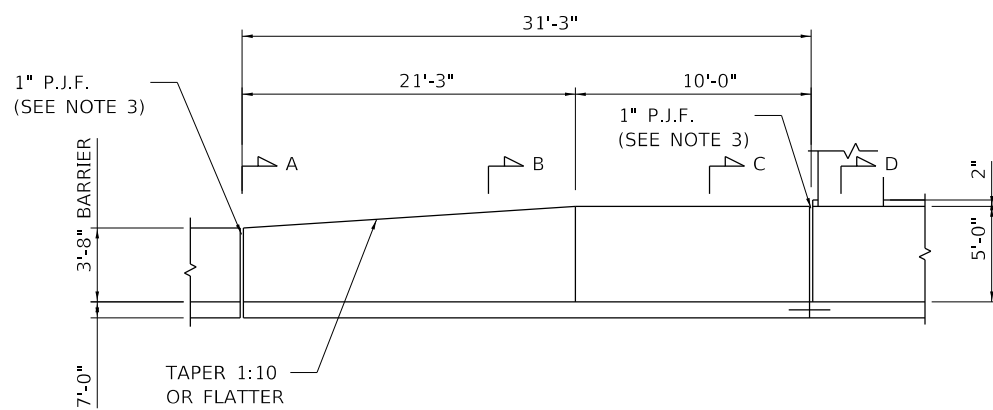
**STATE OF ILLINOIS
DEPARTMENT OF TRANSPORTATION**

80TH AVENUE I-80 PROPOSED PLAN	
SCALE: H: 1" = 20' V: 1" = 5'	SHEET OF SHEETS STA. 1238+00 TO STA. 1244+00

F.A.U. RTE.	SECTION	COUNTY	TOTAL SHEETS	SHEET NO.
2755	06-00122-16-FP	WILL	1113	147
CONTRACT NO. 61G73				
ILLINOIS FED. AID PROJECT				



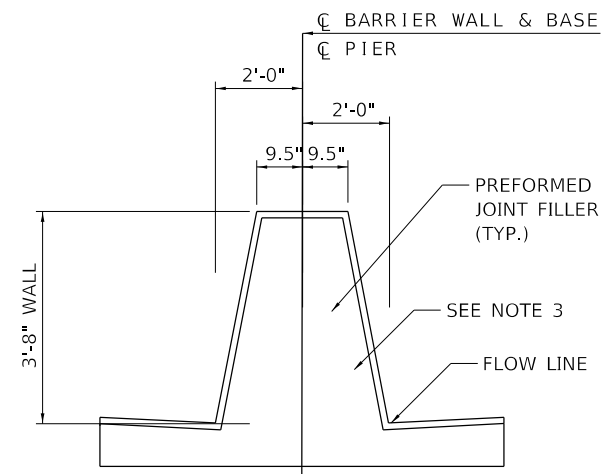
PLAN VIEW



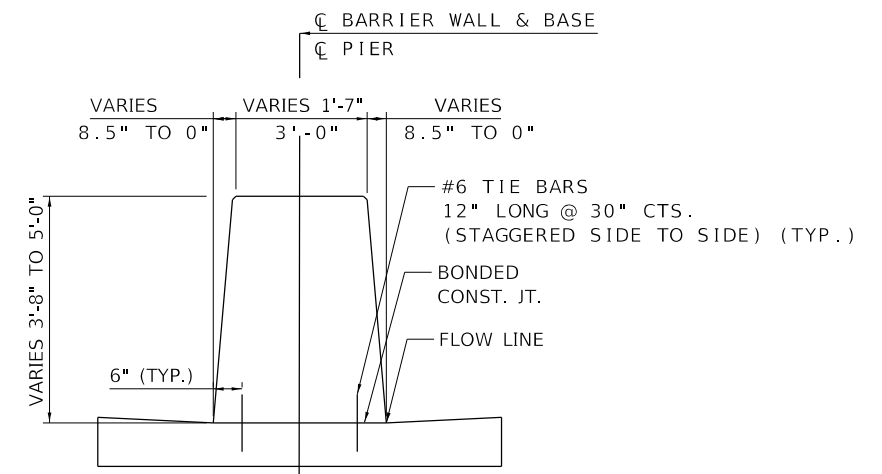
ELEVATION VIEW

NOTES:

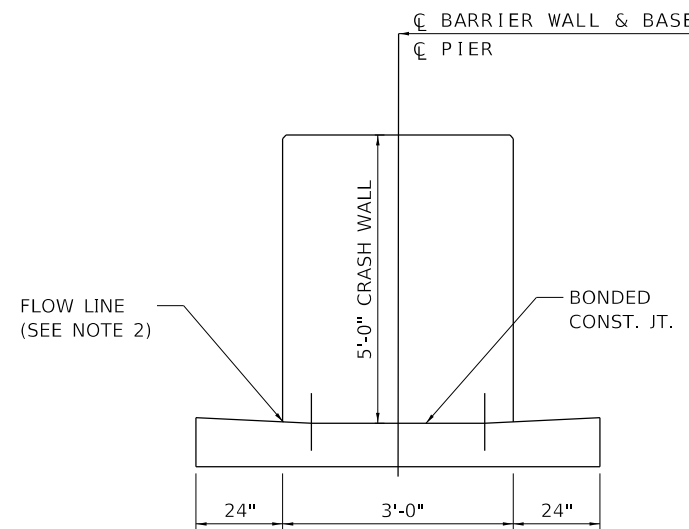
- 2" DEEP CONTRACTION JOINTS SHALL BE DONE BY SAWING AND SHALL BE CONSTRUCTED IN THE CONCRETE BARRIER WALL, CONCRETE BARRIER BASE, AND CONCRETE GUTTER. CONTRACTION JOINTS SHALL ALSO BE CONSTRUCTED AT BOTH SIDES OF ALL DRAINAGE STRUCTURES. MAXIMUM CONTRACTION JOINT SPACING SHALL BE 30'-0". THE MINIMUM DISTANCE BETWEEN CONTRACTION JOINTS IN THE MEDIAN BARRIER WALL SHALL BE 2'-0". WHEN A DRAINAGE STRUCTURE FALLS WITHIN 2'-0" FROM AN EXPANSION JOINT OR CONTRACTION JOINT, THE NEAREST CONTRACTION JOINT SHALL BE OMITTED.
- GUTTER PROFILE IN THE VICINITY OF SAG VERTICAL CURVES, ALONG FLAT GRADES AND AT THE MEETING OF PROPOSED AND EXISTING GUTTER, SHALL BE CAREFULLY CONTROLLED AND FIELD ADJUSTED IF NECESSARY TO ENSURE POSITIVE DRAINAGE AND AVOID PONDING.
- NON-STAINING GRAY ONE COMPONENT NON-SAG ELASTOMERIC GUN GRADE POLYURETHANE SEALANT MEETING THE REQUIREMENTS OF ASTM C-920 TYPE S, GRADE NS, CLASS 25, USE T WITH A BACKER ROD.
- TIE BARS SHALL BE INCLUDED IN THE COST OF THE VARIOUS BARRIER ITEMS AND SHALL BE EPOXY COATED. TIE BARS BETWEEN THE BARRIER AND BASE SHALL BE ON 30" CENTERS AND ALTERNATE LEFT AND RIGHT OF THE BARRIER CENTERLINE.



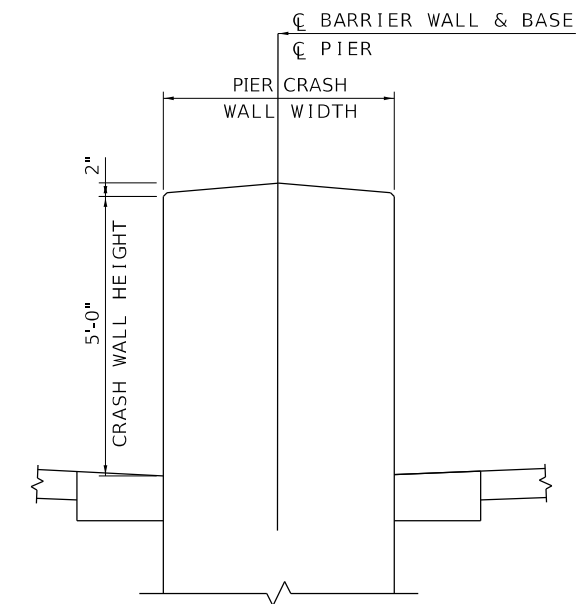
SECTION A-A



SECTION B-B



SECTION C-C



SECTION D-D

TRANSITION FROM CONCRETE BARRIER, DOUBLE FACE, 44 IN. TO CRASH WALL

DATE PLOTTED = 3/4/2021 12:28:09 PM
 PEN TABLE = N:\Projects\10028687\01_0028687.dwg
 PLOT CONFIG = N:\Projects\10028687\01_0028687.dwg
 FILE NAME = N:\Projects\10028687\01_0028687.dwg



USER NAME = Roadway	DESIGNED - JPA	REVISED -
	DRAWN - JPA	REVISED -
PLOT SCALE = 10.0000' / in.	CHECKED - DJO	REVISED -
PLOT DATE = 3/4/2021	DATE - 3/3/2021	REVISED -

STATE OF ILLINOIS
DEPARTMENT OF TRANSPORTATION

80TH AVENUE
BARRIER TRANSITION DETAIL

SCALE: 1" = 20' SHEET OF SHEETS STA. TO STA.

F.A.U. RTE.	SECTION	COUNTY	TOTAL SHEETS	SHEET NO.
2755	06-00122-16-FP	WILL	1113	149
CONTRACT NO. 61G73				
ILLINOIS FED. AID PROJECT				

MAINTENANCE OF TRAFFIC STAGING DESCRIPTION

80TH AVENUE STAGING & CONSTRUCTION

PRE-STAGE A, B, & C

CONSTRUCTION DURING PRE-STAGE SHALL ONLY OCCUR FROM 9:00 P.M. TO 5:00 A.M. AT THE END OF EACH NIGHT OPERATION THE CONTRACTOR SHALL COVER ALL SIGNS REFERRING TO LANE CLOSURE AND REMOVE BARRICADES.

CONSTRUCTION:

REMOVAL OF EXISTING AGGREGATE SHOULDER, GUARDRAIL, PAVEMENT, AND SIDEWALK AS SHOWN ON PLANS.

TEMPORARY PAVEMENT WILL BE CONSTRUCTED THROUGHOUT THE PROJECT LIMIT AS SHOWN ON THE PLANS.

EXISTING PAVEMENT MARKING TO REMAIN. ANY PAVEMENT MARKING DAMAGE BY THE CONSTRUCTOR SHALL BE REPLACED.

MAINTENANCE OF TRAFFIC:

PRE-STAGE A: ONE LANE TWO WAY TRAFFIC SHALL BE MAINTAINED UTILIZING THE LANE CLOSURE AND FLAGGERS PER IDOT STANDARD 701206.

PRE-STAGE B & C: ONE LANE OF TRAFFIC SHALL BE MAINTAINED IN EACH DIRECTION. THE LANE CLOSURE AND FLAGGERS SHALL BE UTILIZED AS SHOWN IN IDOT STANDARD 701606.

TYPE II BARRICADES OR DRUMS WITH STEADY BURN MONODIRECTIONAL LIGHT SHALL BE UTILIZED TO PROVIDE POSITIVE SEPARATION BETWEEN THE WORK ZONE AND TRAFFIC LANES. NO OPEN EXCAVATION SHALL BE LEFT AFTER A NIGHTS WORK.

TRUCK MOUNTED ATTENUATOR SHALL BE USED DURING THE MOVING OPERATION.

STAGE 1A

CONSTRUCTION:

THE CONTRACTOR SHALL REMOVE ALL PAVEMENT MARKINGS THAT CONFLICT WITH STAGE 1. ONLY PAVEMENT MARKING OUTSIDE OF THE PROPOSED STAGE 1 WORK ZONE WILL BE PAID FOR AS PAVEMENT MARKING REMOVAL.

PLACE TEMPORARY PAVEMENT MARKINGS, TEMPORARY CONCRETE BARRIER WALL, AND IMPACT ATTENUATORS AT THE LOCATIONS SHOWN IN THE PLANS.

REMOVAL OF THE EXISTING APPURTENANCES AND TREE REMOVAL WITHIN THE WORK ZONE NECESSARY TO CONSTRUCT THE PROPOSED IMPROVEMENTS.

CONSTRUCT TEMPORARY PAVEMENT ALONG THE NORTHBOUND LANE 1 ON 80TH AVENUE AND AS SHOWN ON THE PLANS. TEMPORARY PAVEMENT IS REQUIRED TO MAINTAIN LEFT TURN LANES AT INTERSECTIONS.

80TH AVENUE:
CONSTRUCT WATER MAIN, NB LANE 1 & 2 UP TO THE BINDER COURSE, CURB AND GUTTER, SHARED USE PATH, HALF OF 80TH AVENUE BRIDGE OVER UNION DRAINAGE DITCH, AND HALF OF 80TH AVENUE BRIDGE OVER I-80 AS SHOWN ON THE PLANS. CONSTRUCT THE INTERSECTION OF 80TH AVENUE AND PANDUIT DRIVE, THE SOUTHEAST CORNER OF 80TH AVENUE AND 185TH STREET, AND THE SOUTHEAST CORNER OF 80TH AVENUE AND 183RD STREET.

183RD STREET:
CONSTRUCT THE EB LANE 1 & 2 UP TO THE BINDER COURSE, AND CURB AND GUTTER AS SHOWN ON PLANS.

MAINTENANCE OF TRAFFIC:

ONE LANE OF TRAFFIC SHALL BE MAINTAINED ON EXISTING PAVEMENT IN EACH DIRECTION ON 80TH AVENUE, 183RD STREET, AND 191ST STREET. LANE CLOSURES AND LANE SHIFTS ON BOTH 80TH AVENUE AND 183RD STREET SHALL FOLLOW IDOT STANDARD 701611. CONSTRUCTION AT 185TH STREET SHALL ONLY MAINTAIN 1 LANE OF TRAFFIC. THE WESTBOUND LANE ON 185TH STREET WILL BE MAINTAINED WHILE CLOSING THE EASTBOUND LANE AND DENYING ENTRANCE ONTO 185TH STREET FROM 80TH AVENUE. PANDUIT DRIVE SHALL BE CLOSED AND ACCESS ONTO PANDUIT DRIVE SHALL BE MAINTAINED ON 191ST STREET.

STAGE 1B

CONSTRUCTION AND STAGING CONFIGURATION SHALL BE THE SAME AS STAGE 1A AND THE FOLLOWING:

80TH AVENUE:
CONSTRUCT THE NORTHEAST CORNER OF 80TH AVENUE AND 185TH STREET AND THE NORTHEAST CORNER OF 80TH AVENUE AND 183RD STREET.

183RD STREET:
CONSTRUCT THE WB LANE 1 & 2 UP TO THE BINDER COURSE, AND CURB AND GUTTER AS SHOWN ON PLANS.

MAINTENANCE OF TRAFFIC:

CONSTRUCTION AT THE INTERSECTION OF 185TH STREET AND 80TH AVENUE SHALL ONLY MAINTAIN 1 LANE OF TRAFFIC. EASTBOUND TRAFFIC ON 185TH STREET WILL BE MAINTAINED WHILE CLOSING THE WESTBOUND LANE AND DENYING ACCESS FOR WESTBOUND TRAFFIC TO EXIT ONTO 80TH AVENUE.

WINTER SHUTDOWN

MAINTENANCE OF TRAFFIC:

MAINTENANCE OF TRAFFIC DURING WINTER SHUTDOWN SHALL MAINTAIN 1 LANE OF TRAFFIC IN EACH DIRECTION FOR 80TH AVENUE, 183RD STREET, PANDUIT DRIVE, AND 185TH STREET. TEMPORARY CONCRETE BARRIER SHALL BE REMOVED FOR SNOW STORAGE AS DIRECTED BY THE ENGINEER.

STAGE 2A

CONSTRUCTION:

THE CONTRACTOR SHALL REMOVE ALL PAVEMENT MARKINGS THAT CONFLICT WITH STAGE 2. ONLY PAVEMENT MARKING OUTSIDE OF THE PROPOSED STAGE 2 WORK ZONE WILL BE PAID FOR AS PAVEMENT MARKING REMOVAL.

PLACE TEMPORARY PAVEMENT MARKINGS, TEMPORARY CONCRETE BARRIER WALL, AND IMPACT ATTENUATORS AT THE LOCATIONS SHOWN IN THE PLANS.

REMOVAL OF THE EXISTING APPURTENANCES AND TREE REMOVAL WITHIN THE WORK ZONE NECESSARY TO CONSTRUCT THE PROPOSED IMPROVEMENTS.

80TH AVENUE:

CONSTRUCT SB LANE 1 & 2 UP TO THE BINDER COURSE, CURB AND GUTTER, THE REMAINING HALF OF 80TH AVENUE BRIDGE OVER UNION DRAINAGE DITCH AND THE REMAINING HALF OF 80TH AVENUE BRIDGE OVER I-80 AS SHOWN ON THE PLANS. CONSTRUCT THE NORTHWEST AND SOUTHWEST CORNERS ON 189TH STREET, THE NORTHWEST CORNER OF 186TH STREET, THE NORTHWEST CORNER OF 185TH STREET, AND THE NORTHWEST CORNER OF 183RD STREET.

MAINTENANCE OF TRAFFIC:

ONE LANE OF TRAFFIC SHALL BE MAINTAINED IN EACH DIRECTION ON 80TH AVENUE, 183RD STREET, AND 191ST STREET. LANE CLOSURES AND LANE SHIFTS ON BOTH 80TH AVENUE AND 183RD STREET SHALL FOLLOW IDOT STANDARD 701611-01. CONSTRUCTION AT THE INTERSECTIONS OF 186TH STREET AND 185TH STREET SHALL MAINTAIN ONE LANE OF TRAFFIC AND CLOSING THE OTHER. THE EASTBOUND LANE ON 186TH STREET AND 185TH STREET SHALL BE MAINTAINED WHILE CLOSING THE WESTBOUND LANE AND DENYING ACCESS ONTO 186TH AND 185TH STREET FROM 80TH AVENUE.

DURING CONSTRUCTION OF THE CULVERT AND PAVEMENT OF 189TH STREET, THE CONTRACTOR SHALL MAINTAIN TWO-WAY TRAFFIC AT ALL TIMES ON 189TH STREET WHILE ACTIVELY WORKING BY USING FLAGGERS. THE CONTRACTOR SHALL PROVIDE TWO PAVED OR AGGREGATE LANES, A MINIMUM OF TEN (10) FOOT WIDTH IN EACH DIRECTION, WHEN NOT ACTIVELY WORKING ON 80TH AVENUE OR 189TH STREET.

STAGE 2B

CONSTRUCTION AND STAGING CONFIGURATION SHALL BE THE SAME AS STAGE 2A AND THE FOLLOWING:

80TH AVENUE:

CONSTRUCT THE SOUTHWEST CORNER OF 186TH STREET, THE SOUTHWEST CORNER OF 185TH STREET, AND THE SOUTHWEST CORNER OF 183RD STREET.

MAINTENANCE OF TRAFFIC:

CONSTRUCTION AT THE LISTED INTERSECTION OF 185TH STREET SHALL MAINTAIN ONE LANE OF TRAFFIC AND CLOSE THE OTHER. THE WESTBOUND LANE ON 185TH STREET SHALL BE MAINTAINED WHILE CLOSING THE EASTBOUND LANE AND DENYING ACCESS ONTO 80TH AVENUE FROM 185TH STREET.

STAGE 3

CONSTRUCTION:

THE CONTRACTOR SHALL REMOVE ALL PAVEMENT MARKINGS THAT CONFLICT WITH STAGE 3. ONLY PAVEMENT MARKING OUTSIDE OF THE PROPOSED STAGE 3 WORK ZONE WILL BE PAID FOR AS PAVEMENT MARKING REMOVAL.

PLACE TEMPORARY PAVEMENT MARKINGS AND BARRICADES AT THE LOCATIONS SHOWN IN THE PLANS.

REMOVAL OF THE EXISTING APPURTENANCES WITHIN THE WORK ZONE NECESSARY TO CONSTRUCT THE PROPOSED IMPROVEMENTS.

CONSTRUCT THE CURB AND GUTTER, MEDIAN, AND LEFT TURN LANES UP TO THE BINDER COURSE ON 80TH AVENUE AND 183RD STREET AND AS SHOWN ON PLANS.

MAINTENANCE OF TRAFFIC:

ONE LANE OF TRAFFIC SHALL BE MAINTAINED IN EACH DIRECTION ON 80TH AVENUE AND 183RD STREET. LANE CLOSURES ON 80TH AVENUE AND 183RD STREET SHALL FOLLOW IDOT STANDARD 701606-10.

STAGE 4

CONSTRUCTION:

THE CONTRACTOR SHALL REMOVE ALL PAVEMENT MARKINGS THAT CONFLICT WITH STAGE 4. ONLY PAVEMENT MARKING OUTSIDE OF THE PROPOSED STAGE 4 WORK ZONE WILL BE PAID FOR AS PAVEMENT MARKING REMOVAL.

PLACE TEMPORARY PAVEMENT MARKINGS AND BARRICADES AT THE LOCATIONS SHOWN IN THE PLANS. REMOVAL OF THE EXISTING APPURTENANCES WITHIN THE WORK ZONE NECESSARY TO CONSTRUCT THE PROPOSED IMPROVEMENTS.

CONSTRUCT THE SHARED USE PATH, CURB AND GUTTER, AND CONCRETE BARRIER ON 80TH AVENUE AS SHOWN ON PLANS.

MAINTENANCE OF TRAFFIC:

ONE LANE OF TRAFFIC SHALL BE MAINTAINED IN THE NORTHBOUND DIRECTION ON 80TH AVENUE. LANE CLOSURE SHALL FOLLOW IDOT STANDARD 701606-10.

PLAN	SURVEYED	BY	DATE
	PLOTTED		
NOTE BOOK NO.	GRADES CHECKED		
	STRUCTURE NOTATIONS CHECKED		

PROFILE	SURVEYED	BY	DATE
	PLOTTED		
NOTE BOOK NO.	GRADES CHECKED		
	STRUCTURE NOTATIONS CHECKED		

DATE PLOTTED = 3/4/2021 12:32:06 PM
 PEN TABLE = 20250887 01.tbl
 PLOT CONFIG = CGI.PDF_PLOT0
 FILE NAME = R:\PROJ\02020887 01\DOT_note-02-03.dgn



USER NAME = Roadway	DESIGNED - JPA	REVISED -
	CHECKED - DJO	REVISED -
PLOT SCALE = 10.0000 ' / in.	DRAWN - JPA	REVISED -
PLOT DATE = 3/4/2021	CHECKED - 3/3/2021	REVISED -

**STATE OF ILLINOIS
DEPARTMENT OF TRANSPORTATION**

**MAINTENANCE OF TRAFFIC
STAGE DESCRIPTION**

SCALE: N.T.S. SHEET 1 OF 2 SHEETS STA. TO STA.

F.A.U. RTE.	SECTION	COUNTY	TOTAL SHEETS	SHEET NO.
2755	06-00122-16-FP	WILL	1113	151
CONTRACT NO.			61G73	
ILLINOIS FED. AID PROJECT				5FEDPRJ

MAINTENANCE OF TRAFFIC STAGING DESCRIPTION

INTERSTATE 80 STAGING & CONSTRUCTION

PRE-STAGE A

CONSTRUCTION DURING PRE-STAGE A SHALL ONLY OCCUR DURING THE HOURS AS DESCRIBED IN THE SPECIAL PROVISION. AT THE END OF EVERY NIGHT OPERATION THE CONTRACTOR SHALL COVER ALL SIGNS REFERRING TO SHOULDER CLOSURE AND REMOVE ALL BARRICADES.

CONSTRUCTION:

FILLING OF EXISTING SHOULDER RUMBLE STRIP AS SHOWN ON PLANS AND PER SPECIAL PROVISION FOR FILLING EXISTING RUMBLE STRIP. PLACE HMA SURFACE COURSE AT LOCATIONS SHOWN ON PLANS.

MAINTENANCE OF TRAFFIC:

TWO LANES OF TRAFFIC SHALL BE MAINTAINED IN EACH DIRECTION. LANE CLOSURE FOR BOTH DIRECTIONS SHALL FOLLOW STANDARDS 701400-09, 701401-11, AND 701428-01. TYPE II BARRICADES, DRUMS, OR VERTICAL BARRICADE SHALL BE UTILIZED TO PROVIDE POSITIVE SEPARATION BETWEEN THE WORK ZONE AND TRAFFIC LANES.

FLAGGERS SHALL BE UTILIZED DURING RECONSTRUCTION OPERATIONS.

PRE-STAGE B

CONSTRUCTION DURING PRE-STAGE B SHALL ONLY OCCUR DURING THE HOURS AS DESCRIBED IN THE SPECIAL PROVISION. AT THE END OF EVERY NIGHT OPERATION THE CONTRACTOR SHALL COVER ALL SIGNS REFERRING TO SHOULDER CLOSURE AND REMOVE ALL BARRICADES.

CONSTRUCTION:

FILLING OF EXISTING SHOULDER RUMBLE STRIP AS SHOWN ON PLANS AND PER SPECIAL PROVISION FOR FILLING EXISTING RUMBLE STRIP. PLACE HMA SURFACE SOUCE AT LOCATIONS SHOWN ON PLANS.

MAINTENANCE OF TRAFFIC:

TWO LANES OF TRAFFIC SHALL BE MAINTAINED IN THE EASTBUND DIRECTION. LANE CLOSURE SHALL FOLLOW STANDARDS 701400-09, 701401-11, AND 701428-01. TYPE II BARRICADES, DRUMS, OR VERTICAL BARRICADE SHALL BE UTILIZED TO PROVIDE POSITIVE SEPARATION BETWEEN THE WORK ZONE AND TRAFFIC LANES.

FLAGGERS SHALL BE UTILIZED DURING RECONSTRUCTION OPERATIONS.

STAGE 1

STAGE 1 FOR I-80 SHALL OCCUR TWICE: ONCE DURING 80TH AVENUE STAGE 1 AND ONCE DURING 80TH AVENUE STAGE 2 (AFTER WINTER SHUTDOWN).

THE CONTRACTOR SHALL REMOVE ALL PAVEMENT MARKINGS THAT CONFLICT WITH STAGE 1. ONLY PAVEMENT MARKING REMOVAL OUTSIDE OF THE PROPOSED STAGE 1 WORK ZONE WILL BE PAID FOR.

PLACE TEMPORARY PAVEMENT MARKINGS AND TEMPORARY CONCRETE BARRIER WALL AT THE LOCATIONS SHOWN IN THE PLANS.

CONSTRUCTION DURING 80TH AVENUE STAGE 1:

PARTIAL REMOVAL OF MEDIAN PIER AND DOUBLE FACE BARRIER.

CONSTRUCT STAGE 1 MEDIAN PIER.

CONSTRUCTION DURING 80TH AVENUE STAGE 2:

REMOVAL OF REMAINING MEDIAN PIER.

CONSTRUCT STAGE 2 MEDIAN PIER, DOUBLE FACE BARRIER, AND SHOULDER RECONSTRUCTION FOR BOTH DIRECTIONS.

MAINTENANCE OF TRAFFIC:

THREE LANES OF TRAFFIC SHALL BE MAINTAINED IN EACH DIRECTION. LANE SHIFTS SHALL FOLLOW IDOT STANDARD TC-09 AND SHOULDER CLOSURES SHALL FOLLOW IDOT STANDARD TC-17. TEMPORARY CONCRETE BARRIER SHALL BE UTILIZED TO PROVIDE POSITIVE SEPARATION BETWEEN THE WORK ZONE AND TRAFFIC LANES.

FLAGGERS SHALL BE UTILIZED DURING RECONSTRUCTION OPERATIONS.

WINTER SHUTDOWN

THE CONTRACTOR SHALL REMOVE ALL PAVEMENT MARKINGS THAT CONFLICT WITH WINTER SHUTDOWN.

PLACE TEMPORARY PAVEMENT MARKINGS AND TEMPORARY CONCRETE BARRIER WALL AT THE LOCATIONS SHOWN IN THE PLANS.

CONSTRUCTION:

NO CONSTRUCTION ACTIVITY SHALL OCCUR DURING WINTER SHUTDOWN.

MAINTENANCE OF TRAFFIC:

THREE LANES OF TRAFFIC SHALL BE MAINTAINED IN EACH DIRECTION. TEMPORARY CONCRETE BARRIER SHALL BE UTILIZED TO PROVIDE POSITIVE SEPARATION BETWEEN TRAFFIC LANES AND UNPROTECTED PIERS AND BLUNT ENDS.

STAGE 2

STAGE 2 FOR I-80 SHALL OCCUR TWICE: ONCE DURING 80TH AVENUE STAGE 1 AND ONCE DURING 80TH AVENUE STAGE 2 (AFTER WINTER SHUTDOWN).

CONSTRUCTION:

THE CONTRACTOR SHALL REMOVE ALL PAVEMENT MARKINGS THAT CONFLICT WITH STAGE 2. ONLY PAVEMENT MARKING REMOVAL OUTSIDE OF THE PROPOSED STAGE 2 WORK ZONE WILL BE PAID FOR.

PLACE TEMPORARY PAVEMENT MARKINGS AND TEMPORARY CONCRETE BARRIER WALL AT THE LOCATIONS SHOWN IN THE PLANS.

CONSTRUCTION DURING 80TH AVENUE STAGE 1:

PARTIAL REMOVAL OF SHOULDER PIER, GUARDRAIL AND DOUBLE FACE BARRIER.

CONSTRUCTION DURING 80TH AVENUE STAGE 2:

REMOVAL OF REMAINING SHOULDER PIER.

CONSTRUCT SINGLE FACE BARRIER, AND SHOULDER RECONSTRUCTION FOR BOTH DIRECTIONS.

MAINTENANCE OF TRAFFIC:

THREE LANES OF TRAFFIC SHALL BE MAINTAINED IN EACH DIRECTION. LANE SHIFTS SHALL FOLLOW IDOT STANDARD TC-09 AND SHOULDER CLOSURES SHALL FOLLOW IDOT STANDARD TC-17. TEMPORARY CONCRETE BARRIER SHALL BE UTILIZED TO PROVIDE POSITIVE SEPARATION BETWEEN THE WORK ZONE AND TRAFFIC LANES.

FLAGGERS SHALL BE UTILIZED DURING RECONSTRUCTION OPERATIONS.

PLAN	SURVEYED	DATE
NOTE BOOK NO.	PLOTTED	
	ALIGNED	
	CHECKED	
	BY	
	FILE NAME	

PROFILE	SURVEYED	DATE
NOTE BOOK NO.	GRADES CHECKED	
	STRUCTURE	
	NOT AT THIS CHKD	
	BY	
	FILE NAME	

DATE PLOTTED = 8/19/2021 12:57:32 PM
 PEN TABLE = CGI-PDF_Plotter
 PLOT CONFIG = AT-PROJ\0220887.D1\Design\MDT\0220887.D1.MDT_note-02-03.tgpr
 FILE NAME =



USER NAME = Roadway	DESIGNED - JPA	REVISED -
	CHECKED - DJO	REVISED -
PLOT SCALE = 10.0000 ' / in.	DRAWN - JPA	REVISED -
PLOT DATE = 5/19/2021	CHECKED - 3/3/2021	REVISED -

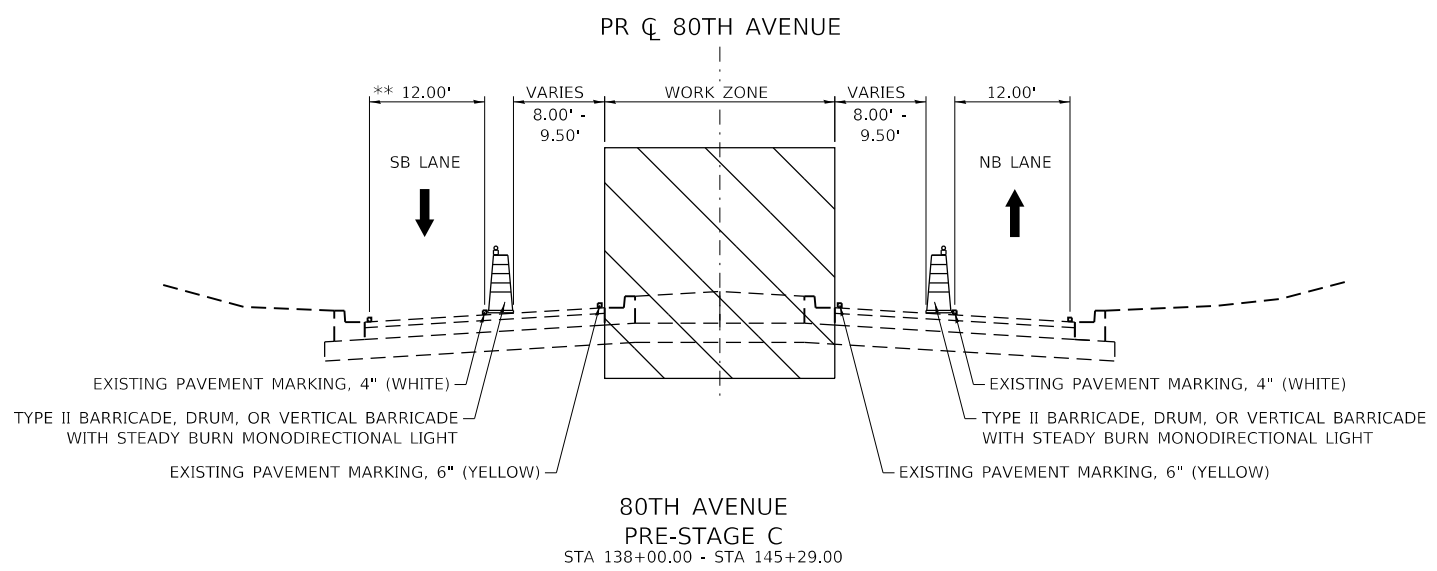
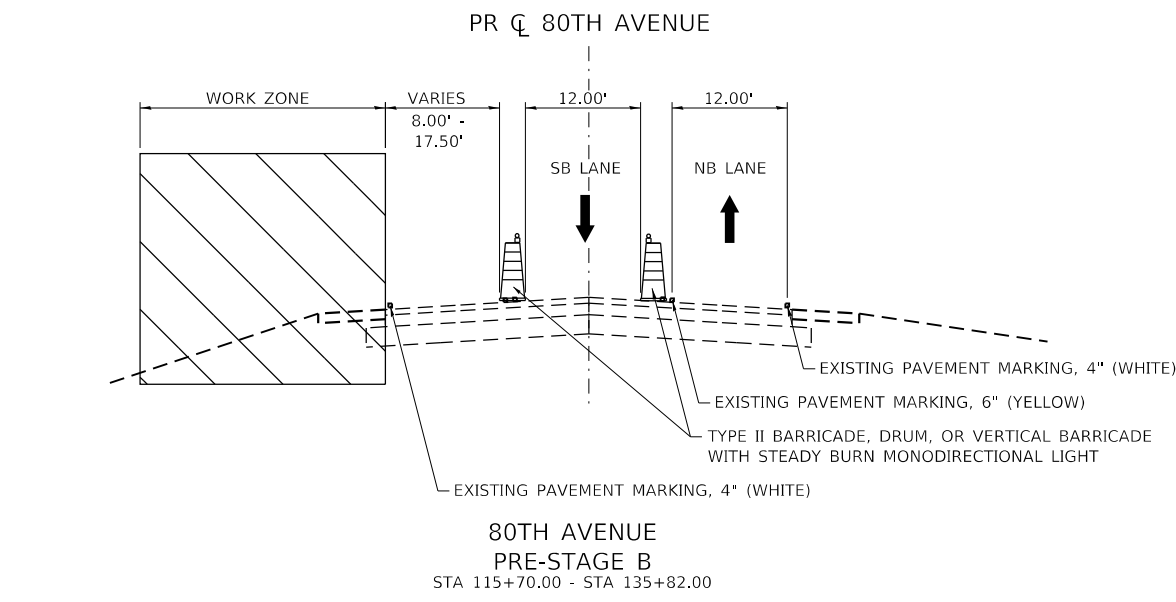
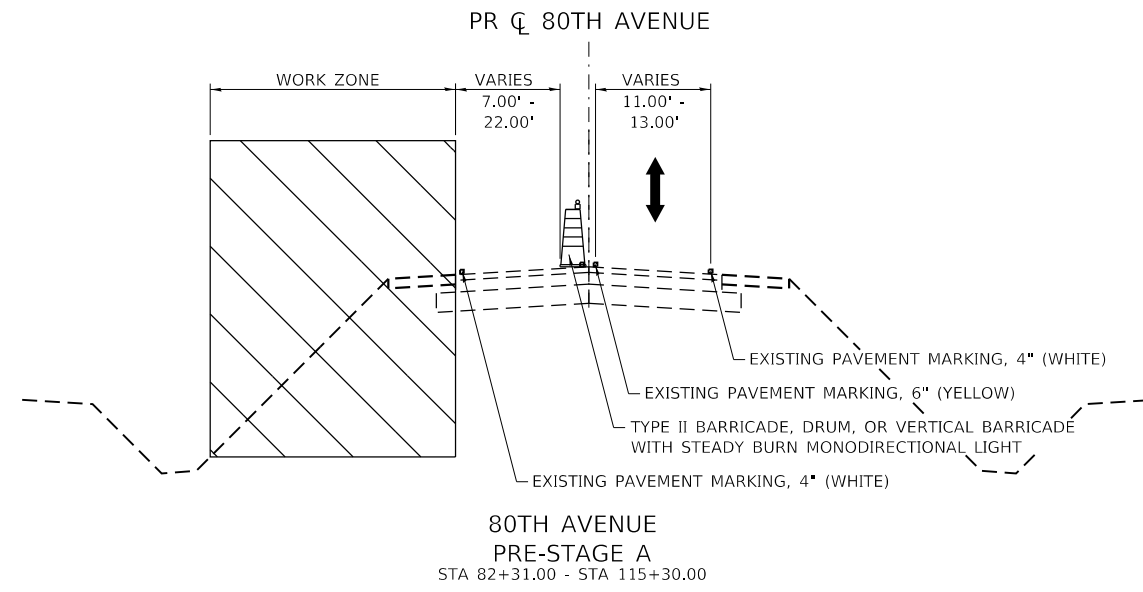
**STATE OF ILLINOIS
DEPARTMENT OF TRANSPORTATION**

MAINTENANCE OF TRAFFIC STAGE DESCRIPTION			
SCALE: N.T.S.	SHEET 2 OF 2 SHEETS	STA.	TO STA.

F.A.U. RTE.	SECTION	COUNTY	TOTAL SHEETS	SHEET NO.
2755	06-00122-16-FP	WILL	1113	152
CONTRACT NO.			61G73	
ILLINOIS FED. AID PROJECT				\$FEDPRJ

PLAN	SURVEYED	DATE
	GRADES CHECKED	
	STRUCTURE	
	NOT AT THIS OFFICE	
	NO.	

PROFILE	SURVEYED	DATE
	GRADES CHECKED	
	STRUCTURE	
	NOT AT THIS OFFICE	
	NO.	



** SOUTHBOUND LEFT TURN LANE TO BE MAINTAINED FROM STA. 128+83.94 - STA. 134+00.00

DATE PLOTTED = 10/12/2021 4:07:12 PM
 PEN TABLE = N:\P\010020887\0110020887_01.tbl
 PLOT CONFIG = CGI-PLOT.plt
 FILE NAME = N:\P\010020887_01\MDT_note_Typical\Sections\01_08.dwg



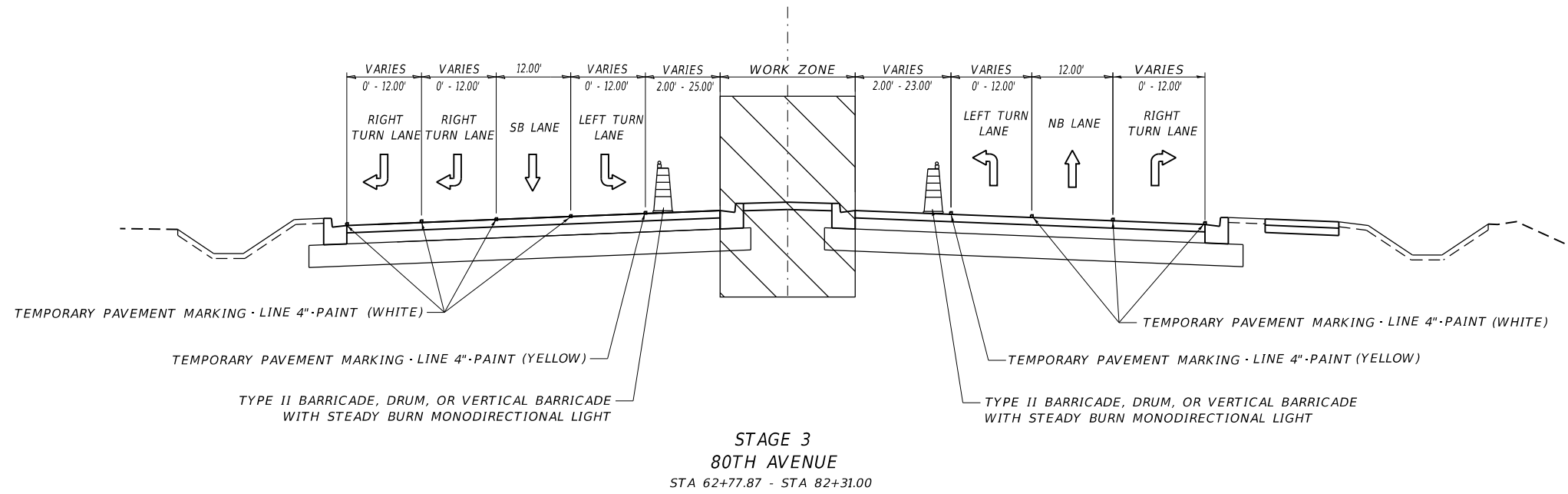
USER NAME = Roadway	DESIGNED - JPA	REVISED -
	CHECKED - DJO	REVISED -
PLOT SCALE = 20.0000 ' / in.	DRAWN - JPA	REVISED -
PLOT DATE = 10/12/2021	CHECKED - 3/3/2021	REVISED -

**STATE OF ILLINOIS
DEPARTMENT OF TRANSPORTATION**

MAINTENANCE OF TRAFFIC 80TH AVENUE TYPICAL SECTIONS	
SCALE: N.T.S.	SHEET 1 OF 8 SHEETS
STA.	TO STA.

F.A.U. RTE.	SECTION	COUNTY	TOTAL SHEETS	SHEET NO.
2755	06-00122-16-FP	WILL	1113	153
CONTRACT NO. 61G73			ILLINOIS FED. AID PROJECT 5FEDPRJ	

PR Q 80TH AVENUE



STAGE 3
80TH AVENUE
STA 62+77.87 - STA 82+31.00

DATE PLOTTED = 3/21/2021 11:21:20 AM
 PEN TABLE = 0020667.tbl
 PLOT CONFIG = C:\DOT\CAO\DOTS\tender\velo\tr\paf\NLA\FRSbw-pl.tcf9
 FILE NAME = P:\2019\19-08866\PHASE 2\19-0886-TYP-807-80.dgn



USER NAME =	untitled	DESIGNED -	EA	REVISED -	
		DRAWN -	KWM, MED	REVISED -	
PLOT SCALE =	240,0000 sf / ft.	CHECKED -	EA	REVISED -	
PLOT DATE =	3/31/2021	DATE -	11/23/2020	REVISED -	

STATE OF ILLINOIS
DEPARTMENT OF TRANSPORTATION

MAINTENANCE OF TRAFFIC
80TH AVENUE TYPICAL SECTIONS

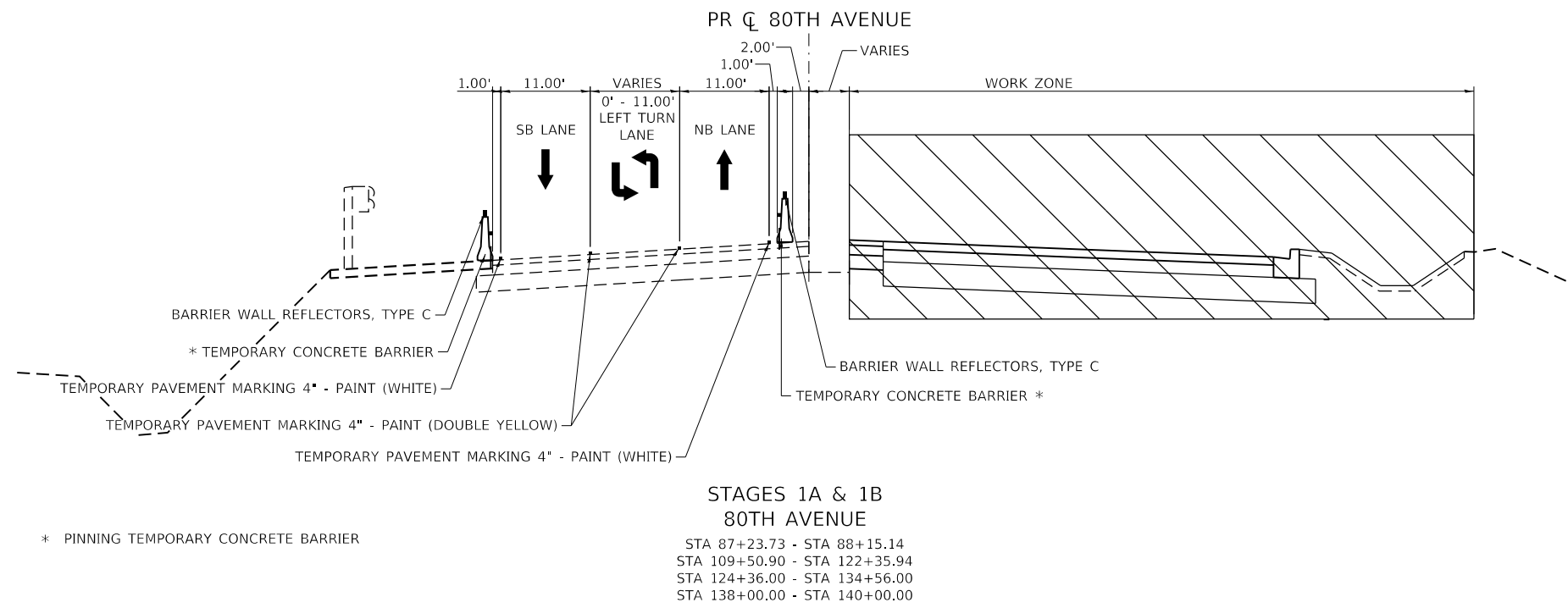
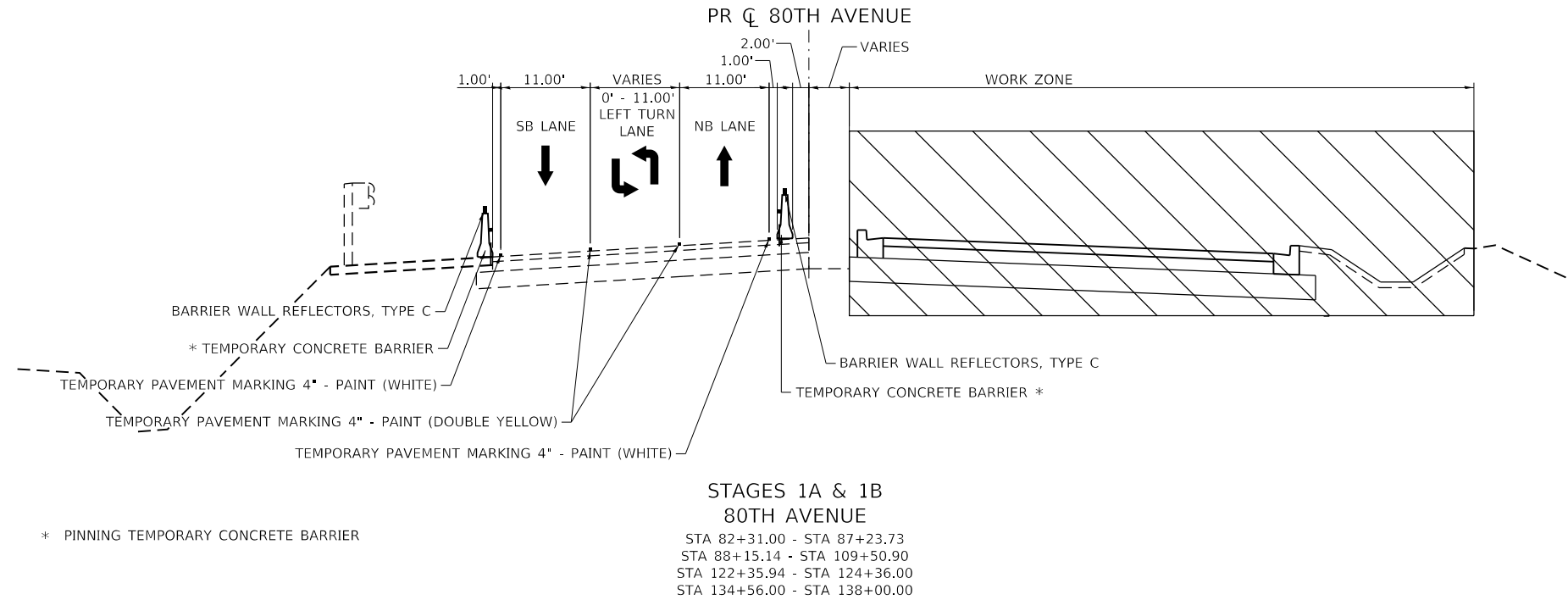
SCALE: N.T.S. SHEET OF SHEETS STA. TO STA.

F.A.U. RTE.	SECTION	COUNTY	TOTAL SHEETS	SHEET NO.
2755	06-00122-16-FP	WILL	1113	155
CONTRACT NO. 61G73				
ILLINOIS FED. AID PROJECT				

PLAN	SURVEYED	DATE
	GRADES CHECKED	
	STRUCTURE NOT AT THIS OFFICE	
	NOTE BOOK NO.	
	BY	

PROFILE	SURVEYED	DATE
	GRADES CHECKED	
	STRUCTURE NOT AT THIS OFFICE	
	NOTE BOOK NO.	
	BY	

DATE PLOTTED = 11/1/2021 7:56:24 AM
 PEN TABLE = 02/20/07 01.tbl
 PLOT CONFIG = R:\PROJ\0220887.D1\MDT_note_Typical\Sections\01_08.dwg
 FILE NAME =



USER NAME = Roadway	DESIGNED - JPA	REVISED -
	CHECKED - DJO	REVISED -
PLOT SCALE = 20.0000' / in.	DRAWN - JPA	REVISED -
PLOT DATE = 11/1/2021	CHECKED - 3/3/2021	REVISED -

**STATE OF ILLINOIS
DEPARTMENT OF TRANSPORTATION**

**MAINTENANCE OF TRAFFIC
80TH AVENUE TYPICAL SECTIONS**

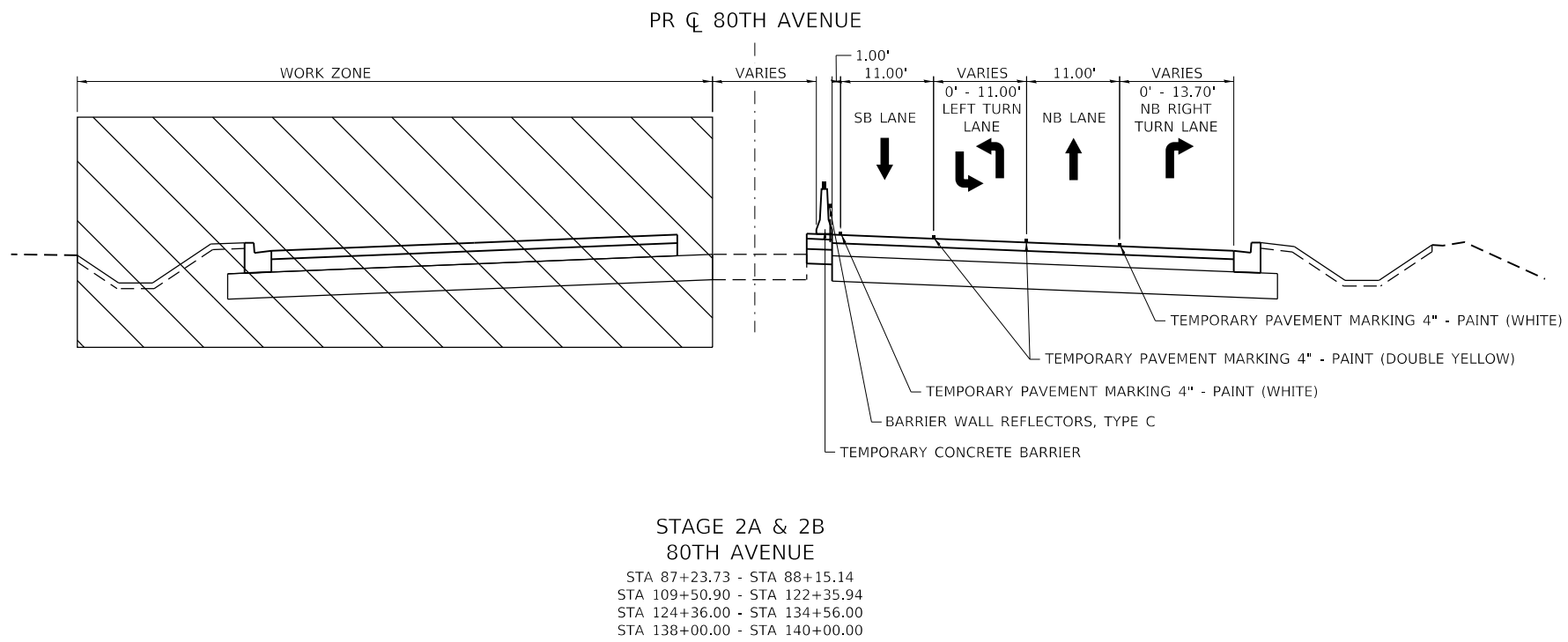
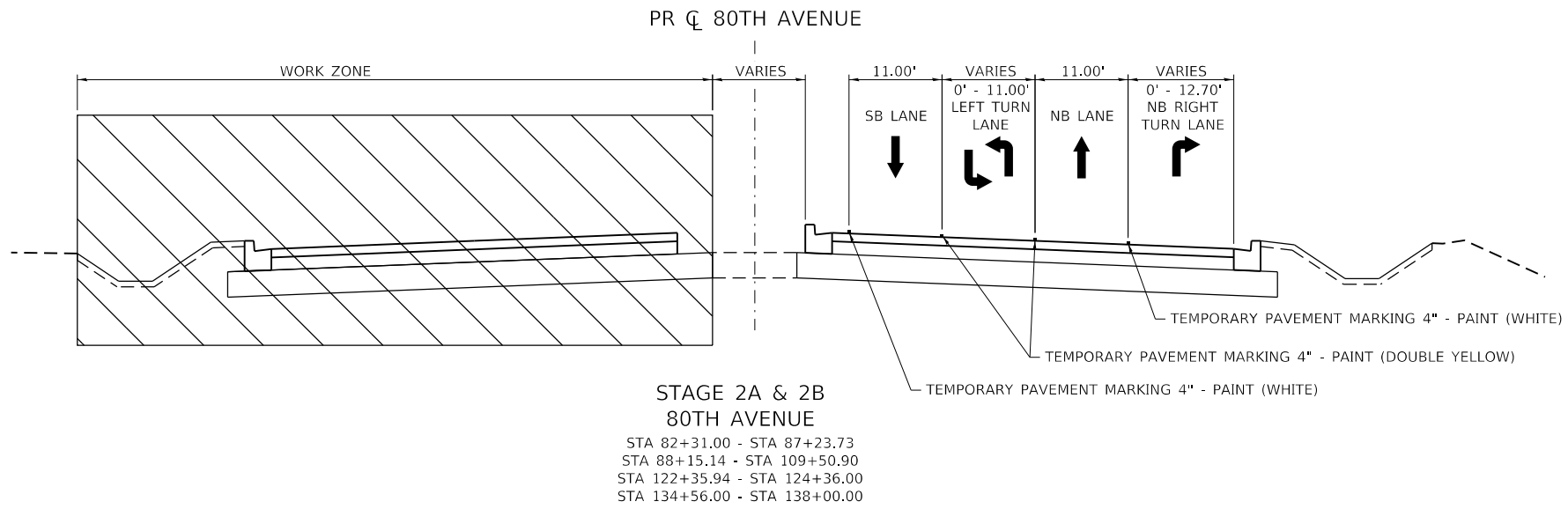
SCALE: N.T.S. SHEET 2 OF 8 SHEETS STA. TO STA.

F.A.U. RTE.	SECTION	COUNTY	TOTAL SHEETS	SHEET NO.
2755	06-00122-16-FP	WILL	1113	156
CONTRACT NO.			61G73	
ILLINOIS FED. AID PROJECT			5FEDPRJ	

PLAN	SURVEYED	DATE
	PLOTTED	
	GRADES CHECKED	
	ALIGNMENT CHECKED	
	STRUCTURE NOT AT THIS OFFICE	
	FILE NAME	
	NO.	
	BY	

PROFILE	SURVEYED	DATE
	PLOTTED	
	GRADES CHECKED	
	ALIGNMENT CHECKED	
	STRUCTURE NOT AT THIS OFFICE	
	FILE NAME	
	NO.	
	BY	

DATE PLOTTED = 11/1/2021 7:57:18 AM
 PEN TABLE = 0230887.D1.tbl
 PLOT CONFIG = CGI.PDF.plt
 FILE NAME = \\P:\PROJ\0230887.D1\Design\MDT\0230887.D1\MDT_note_Typical\Sections\01.dwg



USER NAME = Roadway	DESIGNED - JPA	REVISED -
	CHECKED - DJO	REVISED -
PLOT SCALE = 20.0000' / in.	DRAWN - JPA	REVISED -
PLOT DATE = 11/1/2021	CHECKED - 3/3/2021	REVISED -

**STATE OF ILLINOIS
DEPARTMENT OF TRANSPORTATION**

**MAINTENANCE OF TRAFFIC
80TH AVENUE TYPICAL SECTIONS**

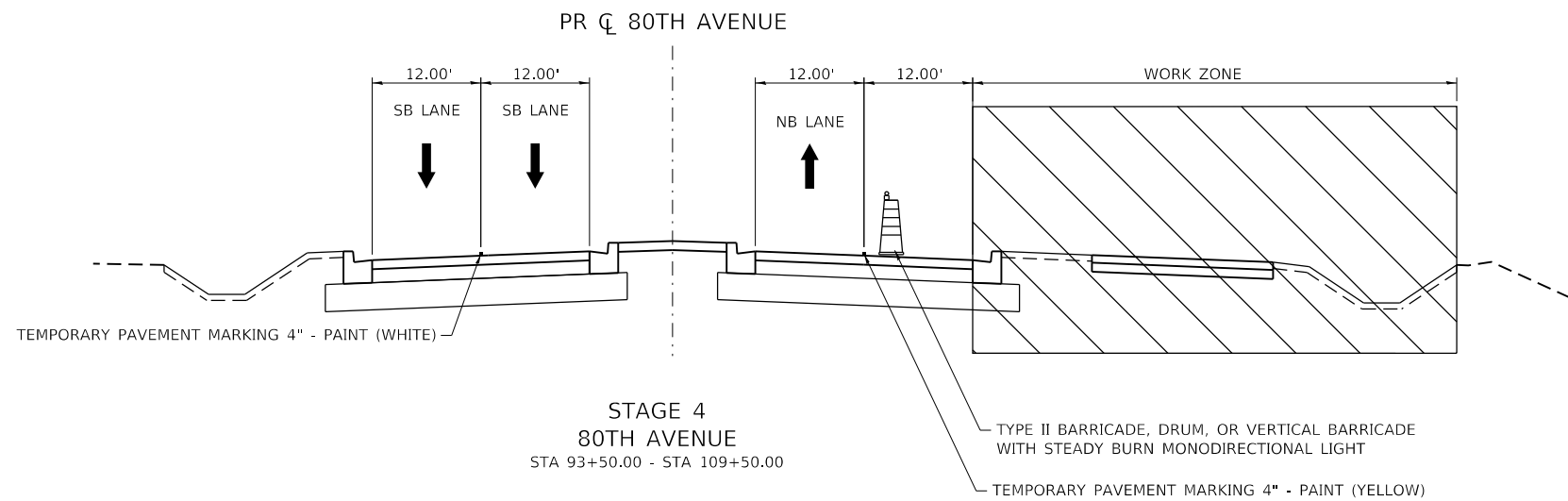
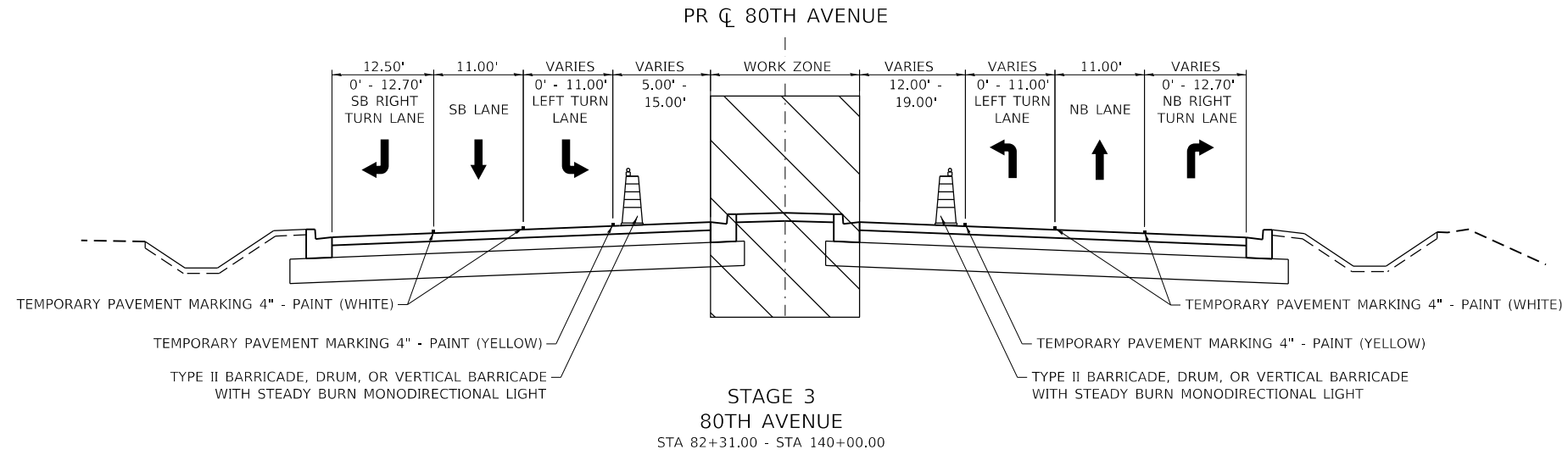
SCALE: N.T.S. SHEET OF SHEETS STA. TO STA.

F.A.U. RTE.	SECTION	COUNTY	TOTAL SHEETS	SHEET NO.
2755	06-00122-16-FP	WILL	1113	157
CONTRACT NO.			61G73	
ILLINOIS FED. AID PROJECT			5FEDPRJ	

PLAN	SURVEYED	DATE
	PLOTTED	
	GRADES CHECKED	
	STRUCTURE NOT AT THIS OFFICE	
	NOTE BOOK NO.	
	FILE NAME	

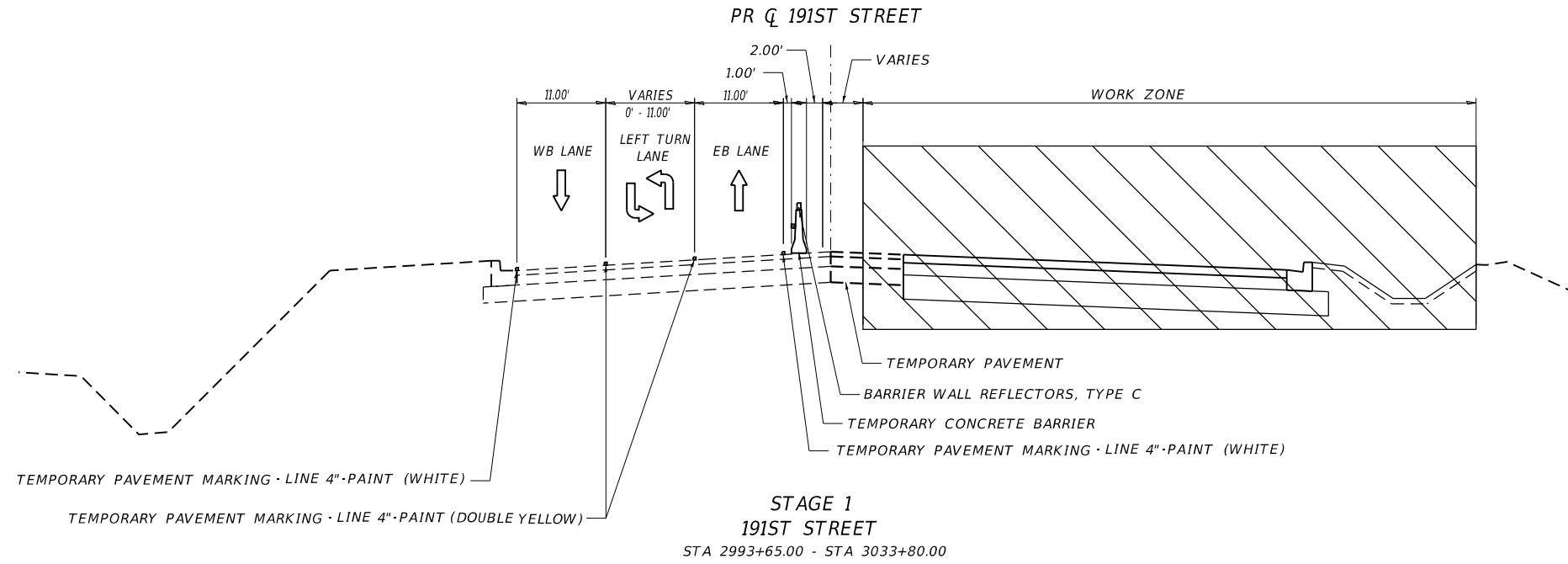
PROFILE	SURVEYED	DATE
	PLOTTED	
	GRADES CHECKED	
	STRUCTURE NOT AT THIS OFFICE	
	NOTE BOOK NO.	
	FILE NAME	

DATE PLOTTED = 10/12/2021 4:07:13 PM
 PEN TABLE = N:\P\010020887\01\10020887_01.tbl
 PLOT CONFIG = CGI-PLOT.plt
 FILE NAME = N:\P\010020887\01\MDT_note_Typical\Sections\01_08.dwg

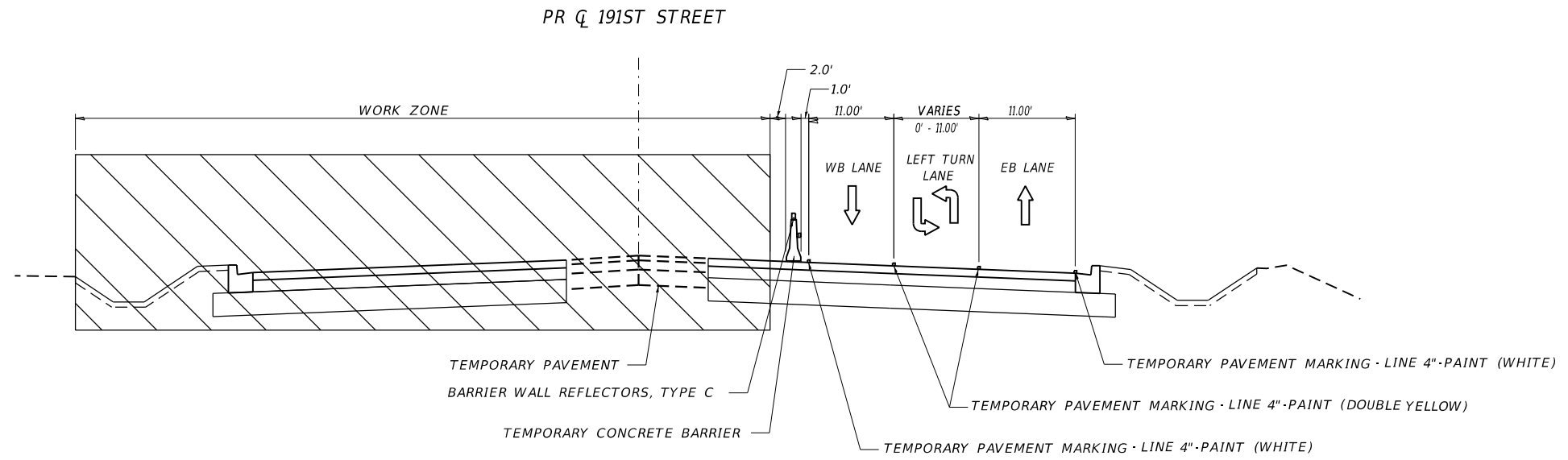


USER NAME = Roadway	DESIGNED - JPA	REVISED -
	CHECKED - DJO	REVISED -
PLOT SCALE = 20.0000' / in.	DRAWN - JPA	REVISED -
PLOT DATE = 10/12/2021	CHECKED - 3/3/2021	REVISED -

F.A.U. RTE.	SECTION	COUNTY	TOTAL SHEETS	SHEET NO.
2755	06-00122-16-FP	WILL	1113	158
CONTRACT NO. 61G73			ILLINOIS FED. AID PROJECT \$FEDPRJ	



STAGE 1
191ST STREET
STA 2993+65.00 - STA 3033+80.00



STAGE 2
191ST STREET
STA 2993+65.00 - STA 3033+80.00

DATE PLOTTED = 3/21/2021 11:21:20 AM
 PEN TABLE = 0020667.tbl
 PLOT CONFIG = C:\DOT\CAO\DOTS\render\velo\tr\p\of\NLA\FRSbw-pl.tcf9
 FILE NAME = P:\2019\19-2020\PHASE 2\19-2020\19-2020.dgn



USER NAME =	untitled	DESIGNED -	EA	REVISED -	
		DRAWN -	KWM, MED	REVISED -	
PLOT SCALE =	240,0000 sf / ft.	CHECKED -	EA	REVISED -	
PLOT DATE =	3/31/2021	DATE -	11/23/2020	REVISED -	

STATE OF ILLINOIS
DEPARTMENT OF TRANSPORTATION

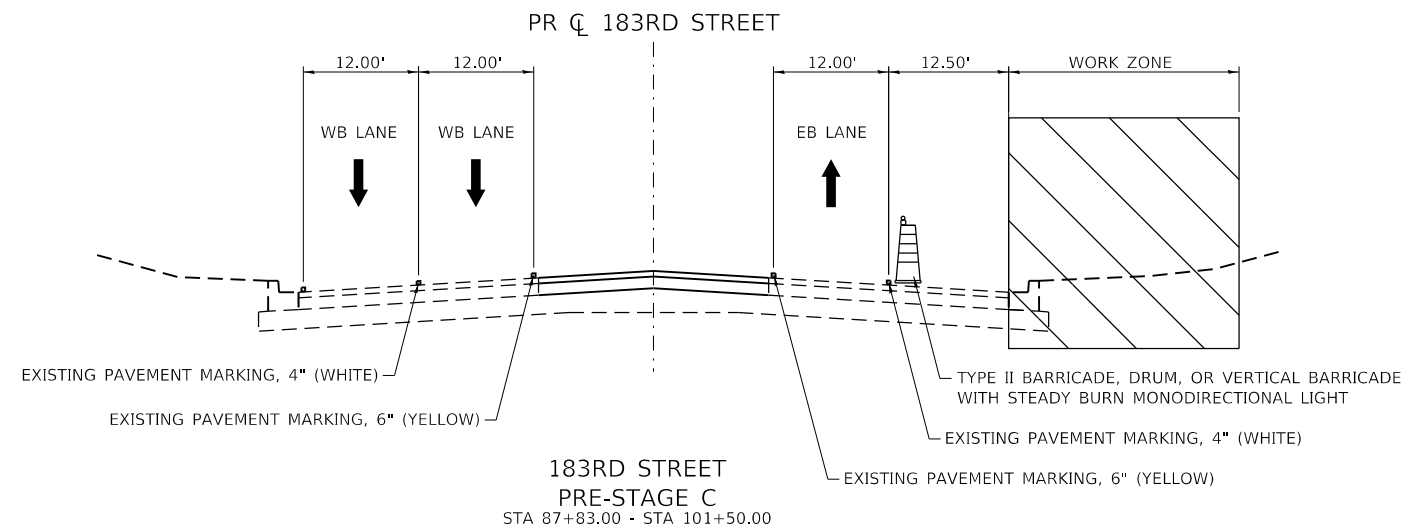
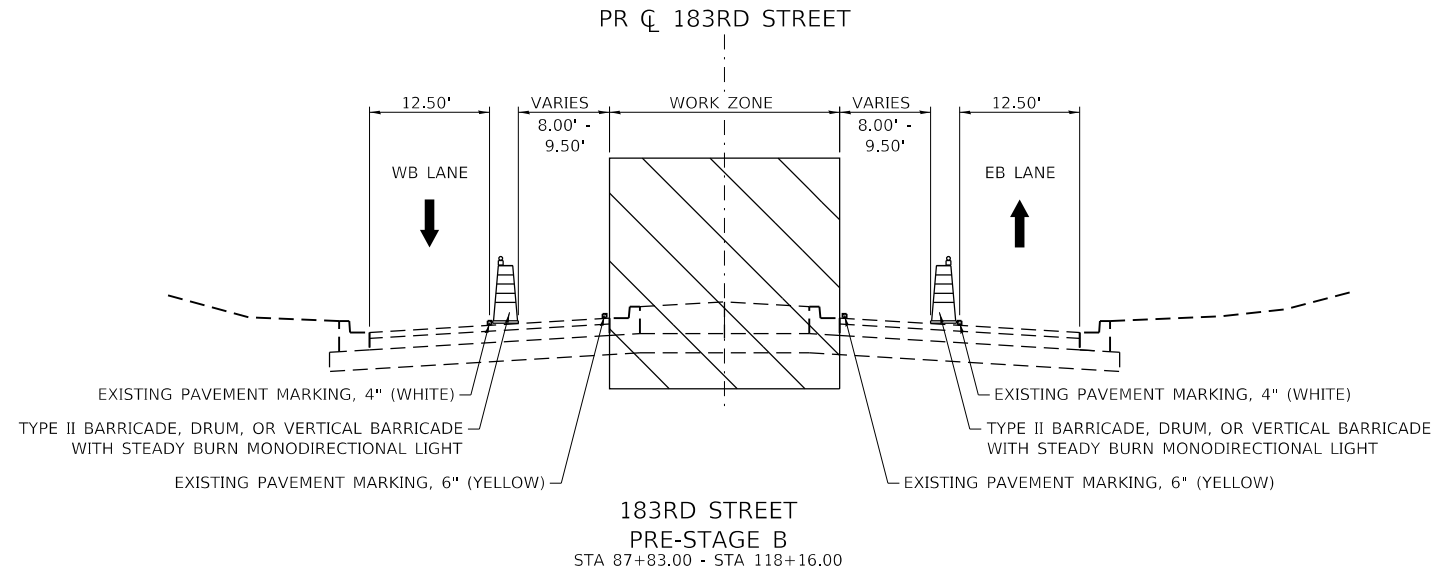
MAINTENANCE OF TRAFFIC
80TH AVENUE TYPICAL SECTIONS

SCALE: N.T.S. SHEET OF SHEETS STA. TO STA.

F.A.U. RTE.	SECTION	COUNTY	TOTAL SHEETS	SHEET NO.
2755	06-00122-16-FP	WILL	1113	159
				CONTRACT NO. 61G73
		ILLINOIS	FED. AID PROJECT	

PLAN	SURVEYED	DATE
	GRADES CHECKED	
	ALIGNED	
	FILE NAME	
	NO.	
	BY	

PROFILE	SURVEYED	DATE
	GRADES CHECKED	
	STRUCTURE	
	NOT AT THIS OFFICE	
	NO.	
	BY	



DATE PLOTTED = 10/12/2021 4:07:13 PM
 PEN TABLE = N:\P\010020887\01\10020887_01.tbl
 PLOT CONFIG = CGI-PLOT.plt
 FILE NAME = N:\P\010020887_01\MDT_note_Typical\Sections\01_08.dwg



USER NAME = Roadway	DESIGNED - JPA	REVISED -
	CHECKED - DJO	REVISED -
PLOT SCALE = 20.0000 ' / in.	DRAWN - JPA	REVISED -
PLOT DATE = 10/12/2021	CHECKED - 3/3/2021	REVISED -

**STATE OF ILLINOIS
DEPARTMENT OF TRANSPORTATION**

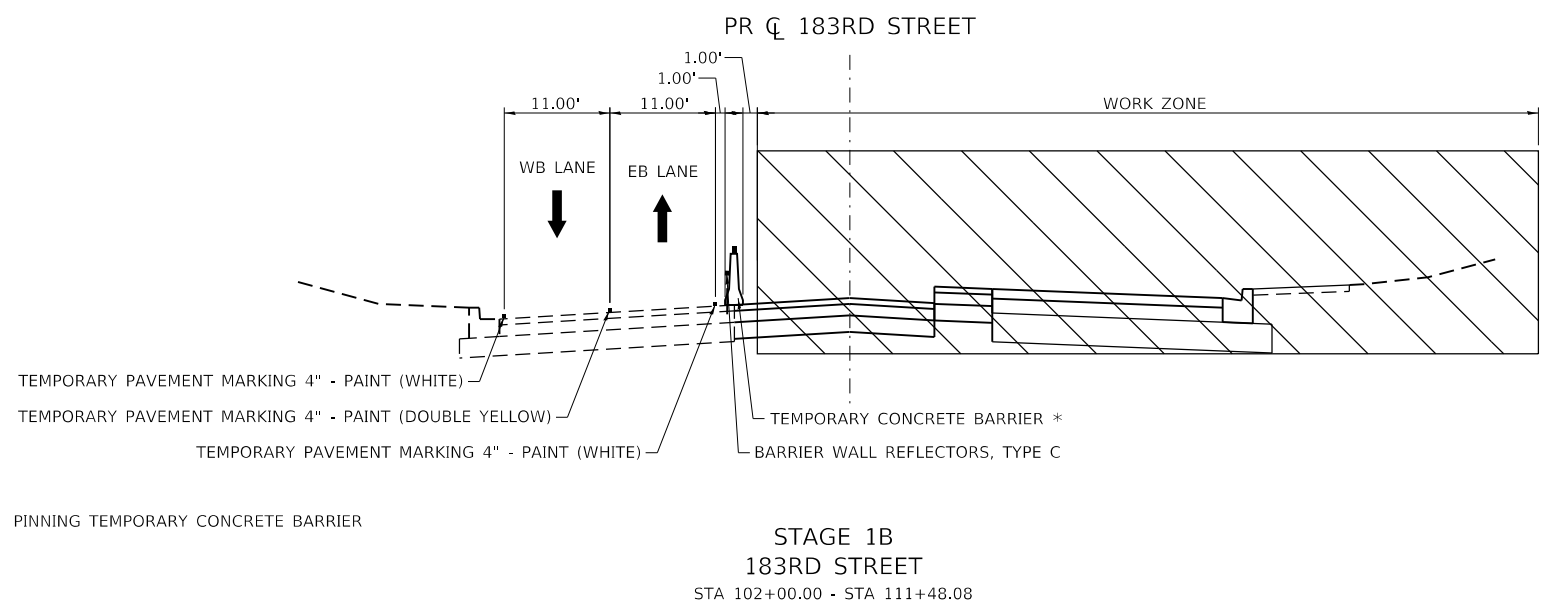
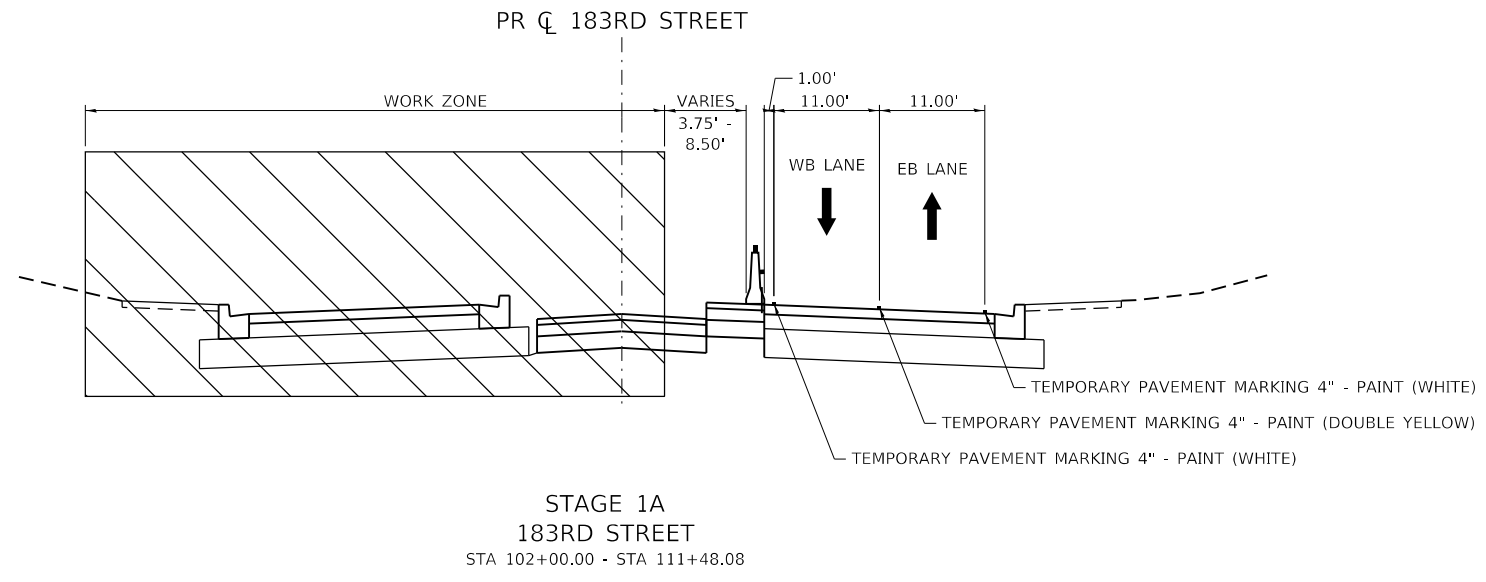
**MAINTENANCE OF TRAFFIC
183RD STREET TYPICAL SECTIONS**

SCALE: N.T.S. SHEET 4 OF 8 SHEETS STA. TO STA.

F.A.U. RTE.	SECTION	COUNTY	TOTAL SHEETS	SHEET NO.
2755	06-00122-16-FP	WILL	1113	161
CONTRACT NO.			61G73	
ILLINOIS FED. AID PROJECT			5FEDPRJ	

PLAN	SURVEYED	BY	DATE
	PLOTTED		
	GRADES CHECKED		
	STRUCTURE NOT AT THIS OFFICE		
	NO. _____		

PROFILE	SURVEYED	BY	DATE
	GRADES CHECKED		
	STRUCTURE NOT AT THIS OFFICE		
	NO. _____		



DATE PLOTTED = 10/12/2021 4:07:13 PM
 PEN TABLE = N:\P\010020887\0110020887_01.tbl
 PLOT CONFIG = CGI-PLOT.plt
 FILE NAME = N:\P\010020887_01\MDT_note_Typical\Sections\01_08.dgn



USER NAME = Roadway	DESIGNED - JPA	REVISED -
	CHECKED - DJO	REVISED -
PLOT SCALE = 20.0000 ' / in.	DRAWN - JPA	REVISED -
PLOT DATE = 10/12/2021	CHECKED - 3/3/2021	REVISED -

STATE OF ILLINOIS
DEPARTMENT OF TRANSPORTATION

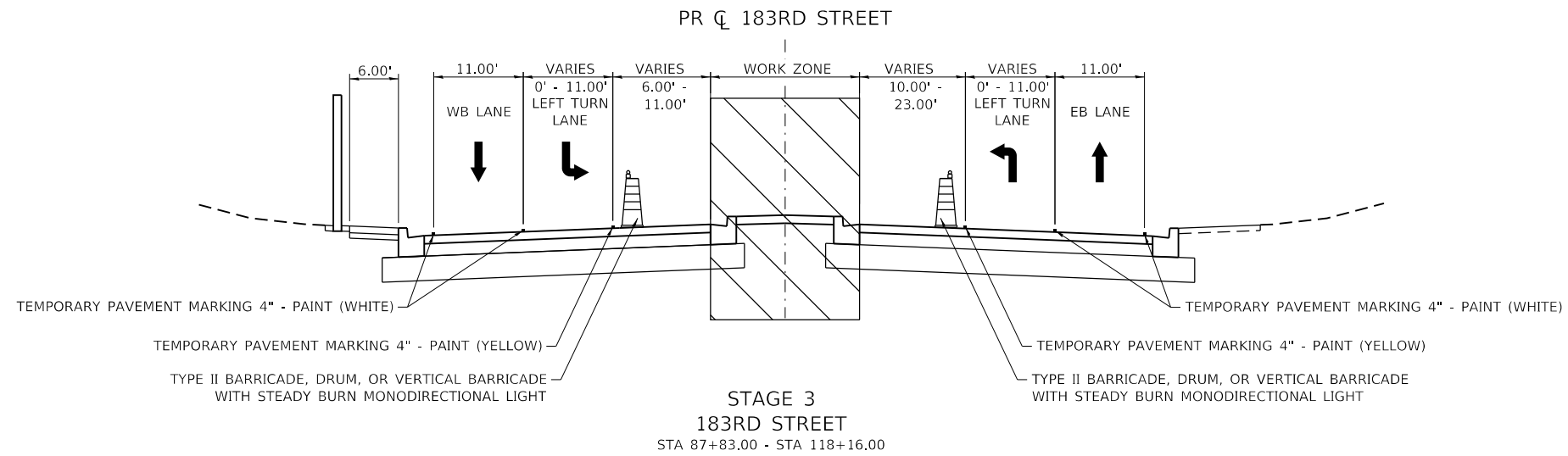
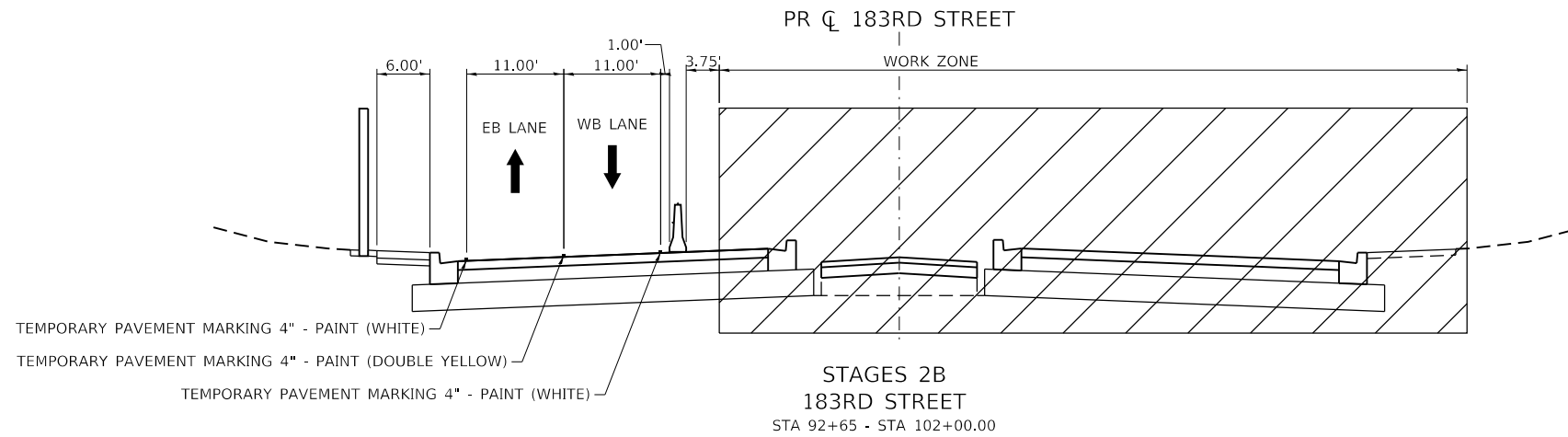
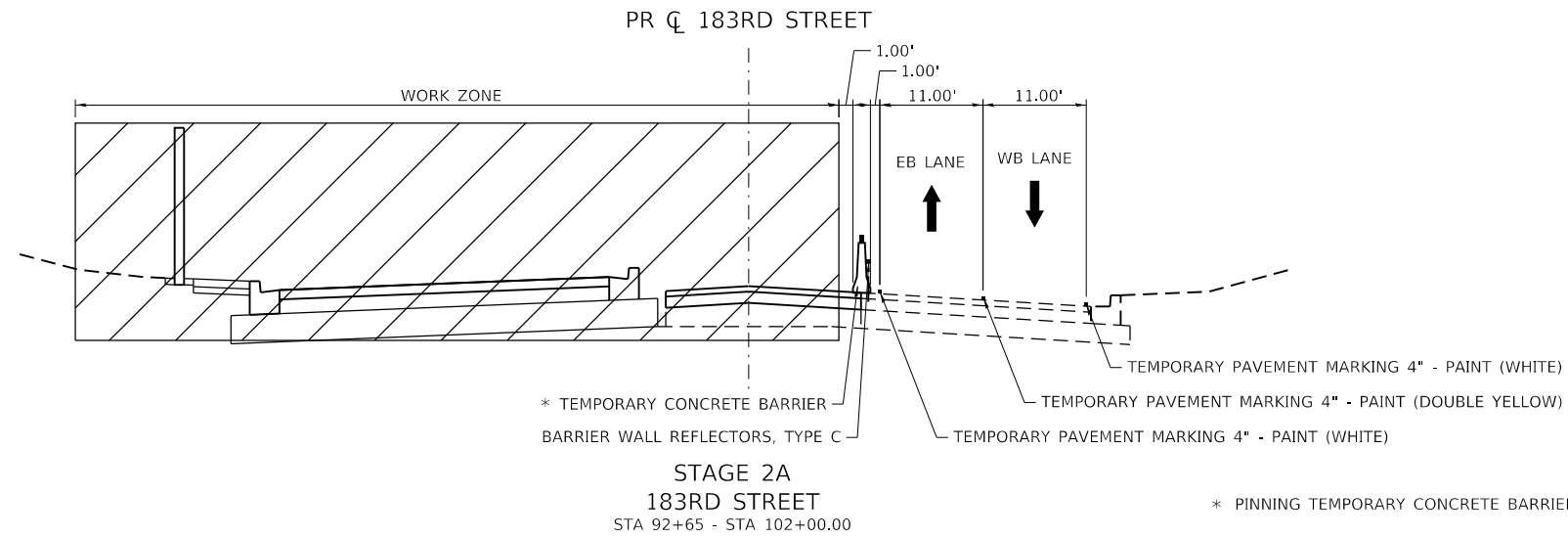
MAINTENANCE OF TRAFFIC
183RD STREET TYPICAL SECTIONS

SCALE: N.T.S. SHEET 5 OF 8 SHEETS STA. TO STA.

F.A.U. RTE.	SECTION	COUNTY	TOTAL SHEETS	SHEET NO.
2755	06-00122-16-FP	WILL	1113	162
CONTRACT NO.			61G73	
ILLINOIS FED. AID PROJECT			5FEDPRJ	

PLAN	SURVEYED	DATE
	PLOTTED	
	GRADES CHECKED	
	STRUCTURE NOT AT THIS OFFICE	
	NOTE BOOK NO.	
	BY	

PROFILE	SURVEYED	DATE
	PLOTTED	
	GRADES CHECKED	
	STRUCTURE NOT AT THIS OFFICE	
	NOTE BOOK NO.	
	BY	



DATE PLOTTED = 10/12/2021 - 4:07:13 PM
 PEN TABLE = N:\P\10020887\01\10020887_01.tbl
 PLOT CONFIG = CGI\ADT_PLOT.DWG
 FILE NAME = N:\P\10020887\01\ADT_note_TypicalSections-01.dwg



USER NAME = Roadway	DESIGNED - JPA	REVISED -
	CHECKED - DJO	REVISED -
PLOT SCALE = 20.0000 ' / in.	DRAWN - JPA	REVISED -
PLOT DATE = 10/12/2021	CHECKED - 3/3/2021	REVISED -

STATE OF ILLINOIS
DEPARTMENT OF TRANSPORTATION

MAINTENANCE OF TRAFFIC
183RD STREET TYPICAL SECTIONS

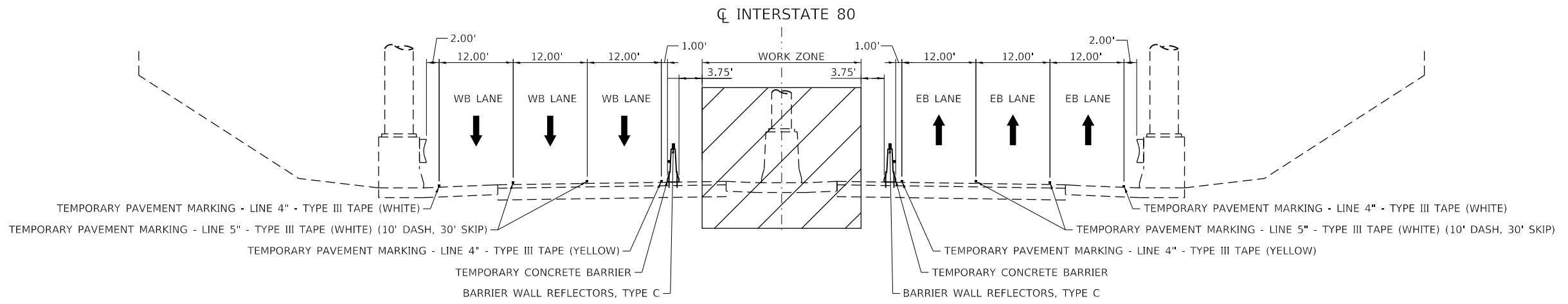
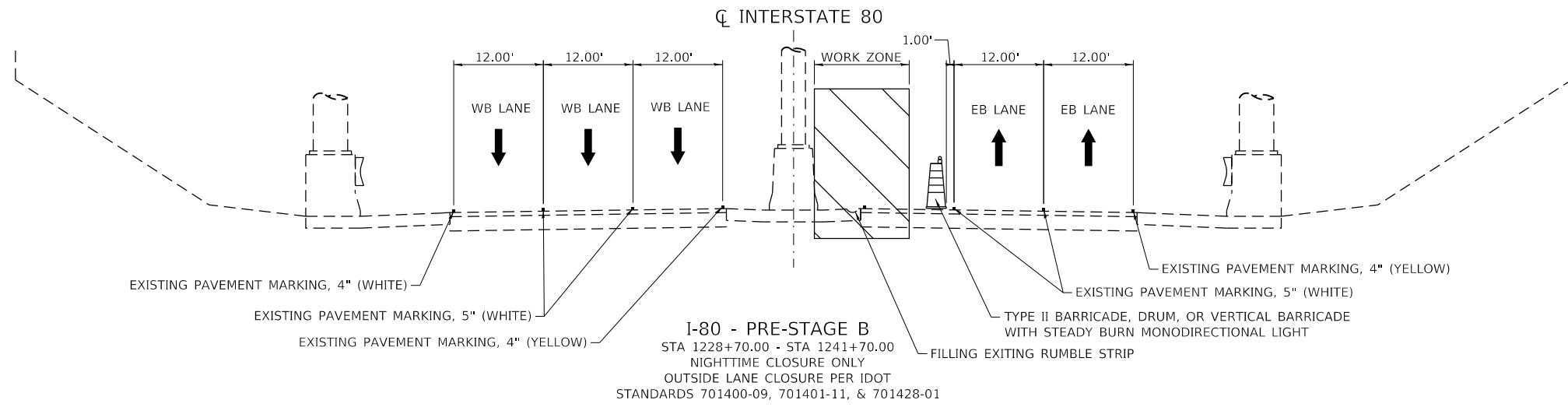
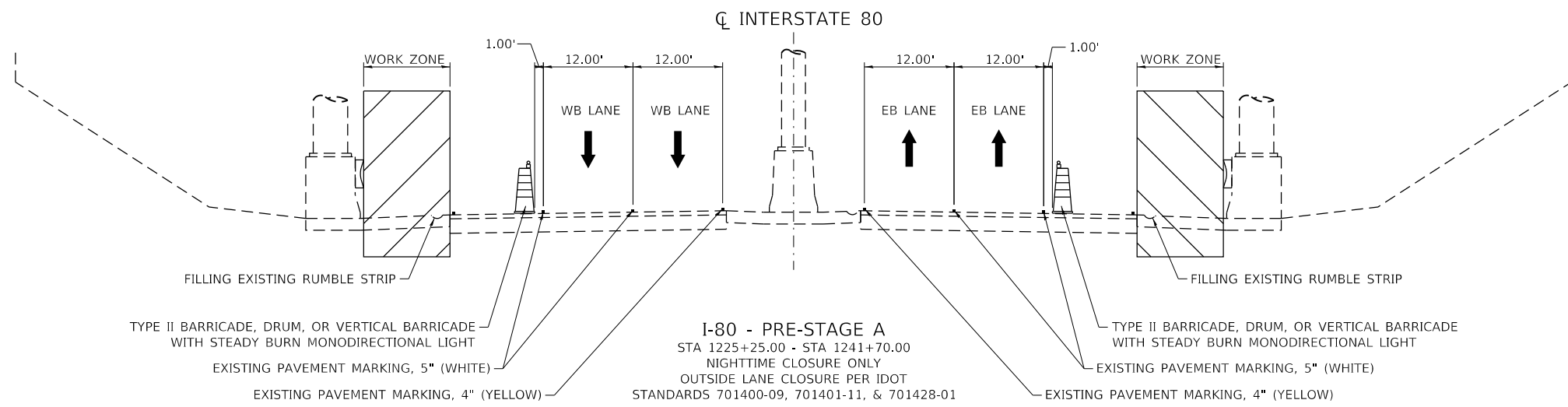
SCALE: N.T.S. SHEET 6 OF 8 SHEETS STA. TO STA.

F.A.U. RTE.	SECTION	COUNTY	TOTAL SHEETS	SHEET NO.
2755	06-00122-16-FP	WILL	1113	163
CONTRACT NO. 61G73			ILLINOIS FED. AID PROJECT 5FEDPRJ	

PLAN	SURVEYED	DATE
	PLOTTED	
	GRADES CHECKED	
	STRUCTURE NOTATIONS CHECKED	
	NOTE BOOK NO.	
	BY	

PROFILE	SURVEYED	DATE
	PLOTTED	
	GRADES CHECKED	
	STRUCTURE NOTATIONS CHECKED	
	NOTE BOOK NO.	
	BY	

DATE PLOTTED = 10/12/2021 - 4:07:13 PM
 PEN TABLE = N:\P\00020887\01\10020887_01.tbl
 PLOT CONFIG = CGI-PLOT.plt
 FILE NAME = N:\P\00020887\01\MDT-note-Typical Sections-01.dwg



- NOTES**
- ALL NIGHT TIME WORK SHALL OCCUR DURING THE ALLOWABLE HOURS AS SPECIFIED IN THE KEEPING THE EXPRESSWAY OPEN TO TRAFFIC SPECIAL PROVISION.



USER NAME = Roadway	DESIGNED - JPA	REVISED -
	CHECKED - DJO	REVISED -
PLOT SCALE = 20.0000' / in.	DRAWN - JPA	REVISED -
PLOT DATE = 10/12/2021	CHECKED - 3/3/2021	REVISED -

STATE OF ILLINOIS
DEPARTMENT OF TRANSPORTATION

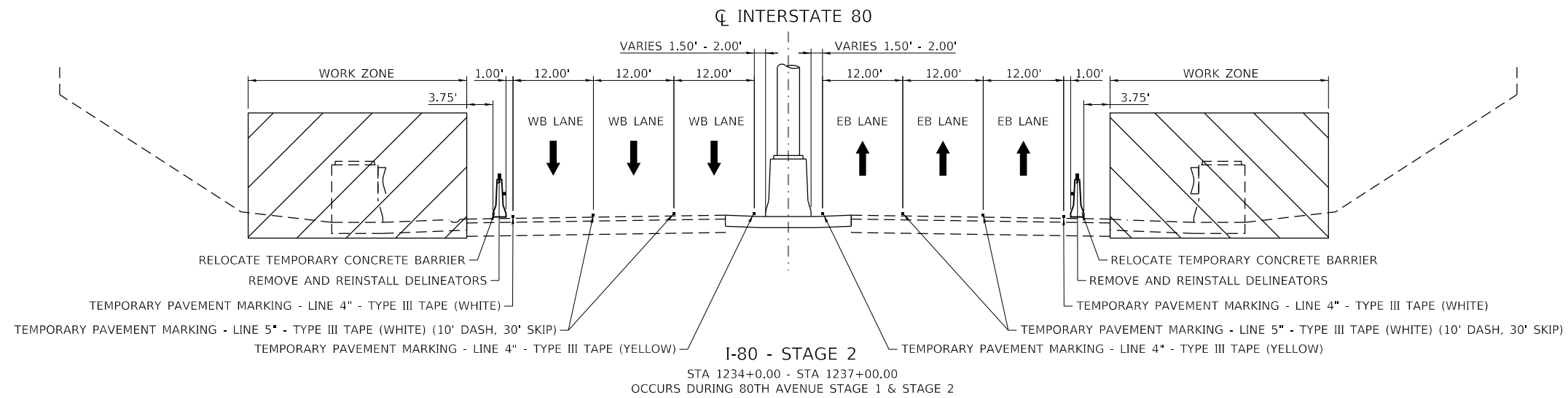
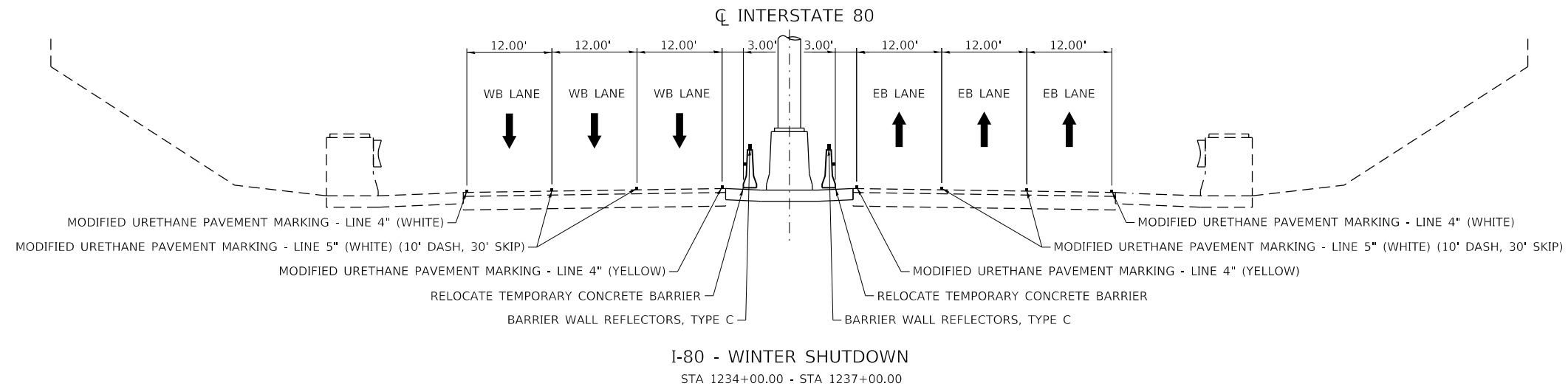
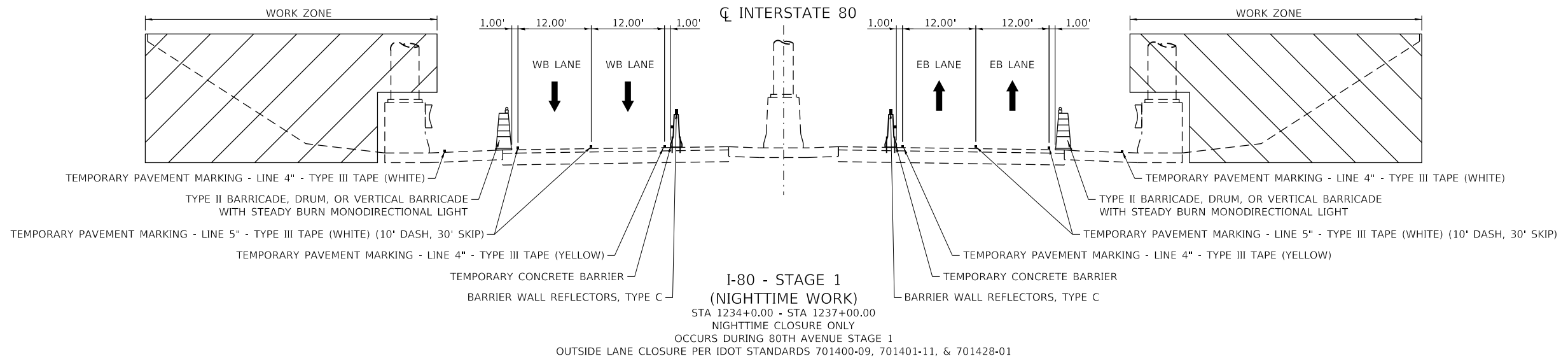
MAINTENANCE OF TRAFFIC	
I-80 TYPICAL SECTIONS	
SCALE: N.T.S.	SHEET 7 OF 8 SHEETS
STA.	TO STA.

F.A.U. RTE.	SECTION	COUNTY	TOTAL SHEETS	SHEET NO.
2755	06-00122-16-FP	WILL	1113	164
CONTRACT NO.			61G73	
ILLINOIS FED. AID PROJECT			5FEDPRJ	

PLAN	SURVEYED	DATE
	PLOTTED	
	ALIGNED	
	CHECKED	
	FILED	
	FILE NAME	
NOTE BOOK NO.		

PROFILE	SURVEYED	DATE
	PLOTTED	
	GRADES CHECKED	
	STRUCTURE NOT AT THIS CHKD	
NOTE BOOK NO.		

DATE PLOTTED = 10/12/2021 - 4:07:13 PM
 PEN TABLE = K:\PLOT\00220887\01\00220887_01.tbl
 PLOT CONFIG = CGIAPPY.plt.ctb
 FILE NAME = R:\PROJ\00220887_01\Design\MDT\00220887_01.MDT_note_Typical Sections-01.dwg



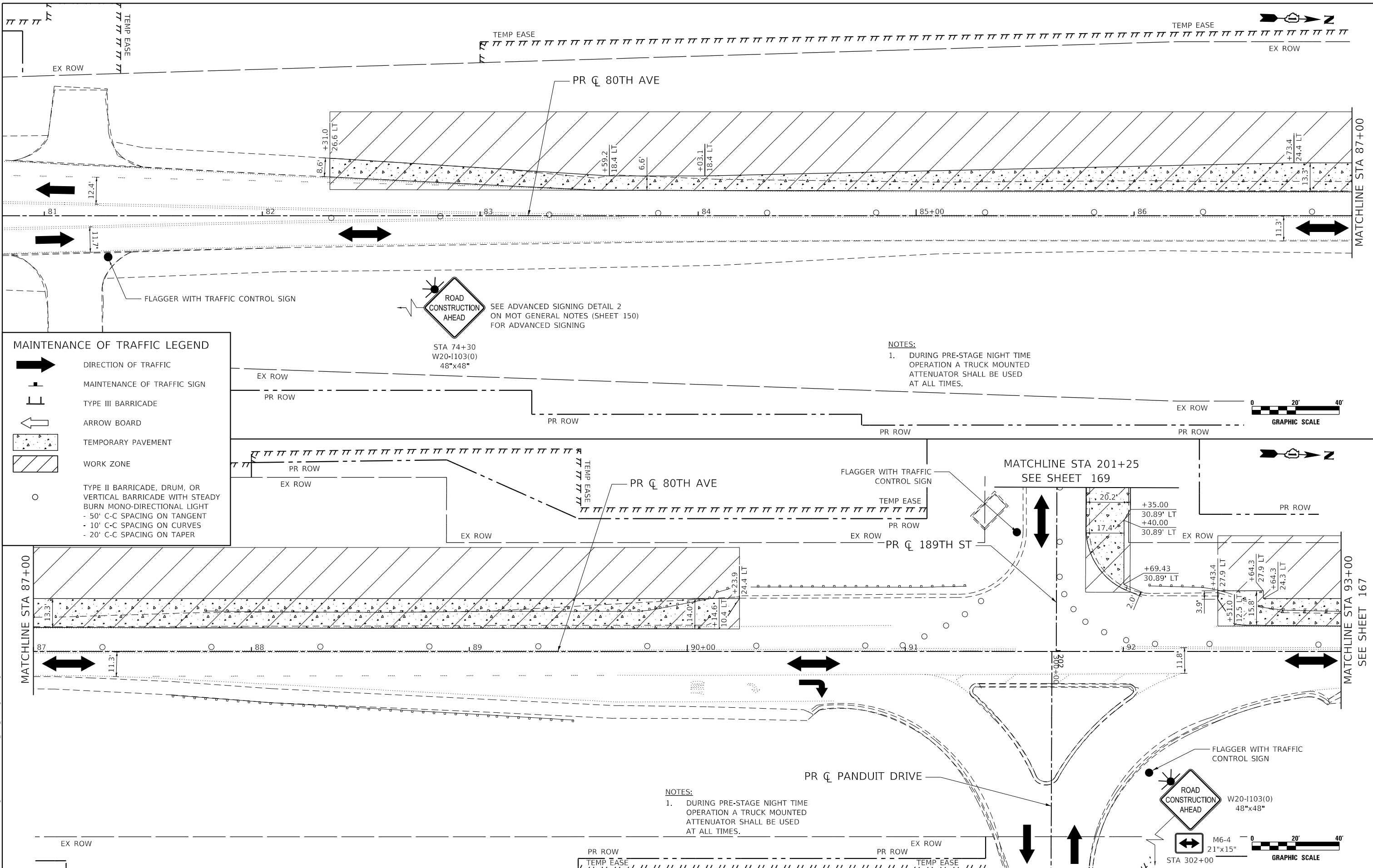
USER NAME = Roadway	DESIGNED - JPA	REVISED -
	CHECKED - DJO	REVISED -
PLOT SCALE = 20.0000' / in.	DRAWN - JPA	REVISED -
PLOT DATE = 10/12/2021	CHECKED - 3/3/2021	REVISED -

F.A.U. RTE.	SECTION	COUNTY	TOTAL SHEETS	SHEET NO.
2755	06-00122-16-FP	WILL	1113	165
CONTRACT NO.			61G73	
ILLINOIS FED. AID PROJECT			5FEDPRJ	

PLAN	SURVEYED	DATE
	PLOTTED	
	ALIGNED	
	CHECKED	
	FILE NAME	
	NO.	

PROFILE	SURVEYED	DATE
	PLOTTED	
	GRADES CHECKED	
	STRUCTURE	
	NOTATRS CHKD	
	NO.	

DATE PLOTTED = 3/4/2021 12:36:43 PM
 PEN TABLE = 2025087 01.tbl
 PLOT CONFIG = CGI.PDF.plt
 FILE NAME = H:\PROJECTS\2025087 01\ADT_80th_PreStageA.dwg



MAINTENANCE OF TRAFFIC LEGEND

- DIRECTION OF TRAFFIC
- MAINTENANCE OF TRAFFIC SIGN
- TYPE III BARRICADE
- ARROW BOARD
- TEMPORARY PAVEMENT
- WORK ZONE
- TYPE II BARRICADE, DRUM, OR VERTICAL BARRICADE WITH STEADY BURN MONO-DIRECTIONAL LIGHT
 - 50' C-C SPACING ON TANGENT
 - 10' C-C SPACING ON CURVES
 - 20' C-C SPACING ON TAPER

NOTES:
 1. DURING PRE-STAGE NIGHT TIME OPERATION A TRUCK MOUNTED ATTENUATOR SHALL BE USED AT ALL TIMES.

NOTES:
 1. DURING PRE-STAGE NIGHT TIME OPERATION A TRUCK MOUNTED ATTENUATOR SHALL BE USED AT ALL TIMES.



USER NAME = Roadway	DESIGNED - JPA	REVISED -
PLOT SCALE = 40.0000' / in.	CHECKED - DJO	REVISED -
PLOT DATE = 3/4/2021	DRAWN - JPA	REVISED -
	CHECKED - 3/3/2021	REVISED -

**STATE OF ILLINOIS
 DEPARTMENT OF TRANSPORTATION**

**80TH AVENUE MAINTENANCE OF TRAFFIC
 PRE-STAGE A**

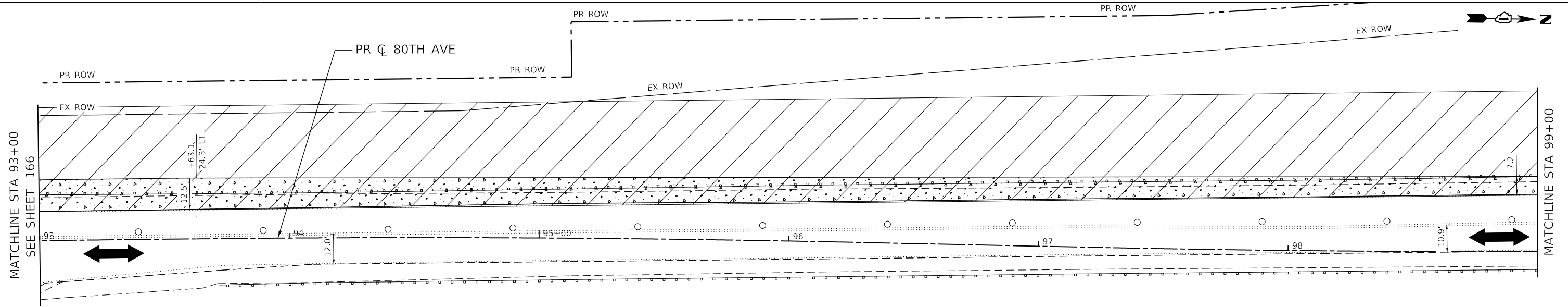
SCALE: 1" = 20' SHEET 1 OF 4 SHEETS STA. 81+00 TO STA. 93+00

F.A.U. RTE. 2755	SECTION 06-00122-16-FP	COUNTY WILL	TOTAL SHEETS 1113	SHEET NO. 166
CONTRACT NO. 61G73			ILLINOIS FED. AID PROJECT 5FEDPRJ	

PLAN	SURVEYED	DATE
NOTE BOOK NO.	PLOTTED	
	ALIGNMENT CHECKED	
	FIELD FILE NAME	

PROFILE	SURVEYED	DATE
NOTE BOOK NO.	GRADES CHECKED	
	STRUCTURE NOTATIONS CHECKED	

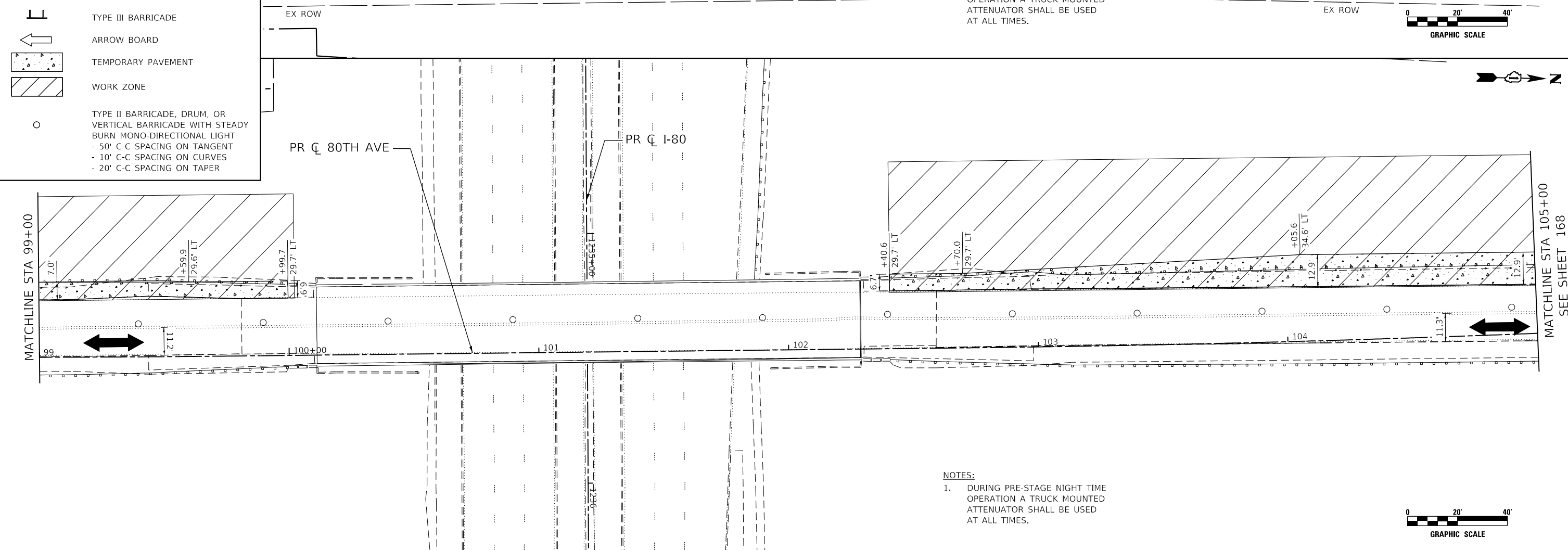
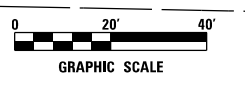
DATE PLOTTED = 3/4/2021 12:36:44 PM
 PEN TABLE = 20250827 01.tbl
 PLOT CONFIG = ATIPROJ0228867.dwg
 FILE NAME =



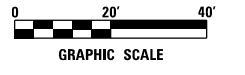
MAINTENANCE OF TRAFFIC LEGEND

- DIRECTION OF TRAFFIC
- MAINTENANCE OF TRAFFIC SIGN
- TYPE III BARRICADE
- ARROW BOARD
- TEMPORARY PAVEMENT
- WORK ZONE
- TYPE II BARRICADE, DRUM, OR VERTICAL BARRICADE WITH STEADY BURN MONO-DIRECTIONAL LIGHT
 - 50' C-C SPACING ON TANGENT
 - 10' C-C SPACING ON CURVES
 - 20' C-C SPACING ON TAPER

NOTES:
 1. DURING PRE-STAGE NIGHT TIME OPERATION A TRUCK MOUNTED ATTENUATOR SHALL BE USED AT ALL TIMES.



NOTES:
 1. DURING PRE-STAGE NIGHT TIME OPERATION A TRUCK MOUNTED ATTENUATOR SHALL BE USED AT ALL TIMES.



USER NAME = Roadway	DESIGNED - JPA	REVISED -
	CHECKED - DJO	REVISED -
PLOT SCALE = 40.0000' / in.	DRAWN - JPA	REVISED -
PLOT DATE = 3/4/2021	CHECKED - 3/3/2021	REVISED -

**STATE OF ILLINOIS
 DEPARTMENT OF TRANSPORTATION**

**80TH AVENUE MAINTENANCE OF TRAFFIC
 PRE-STAGE A**

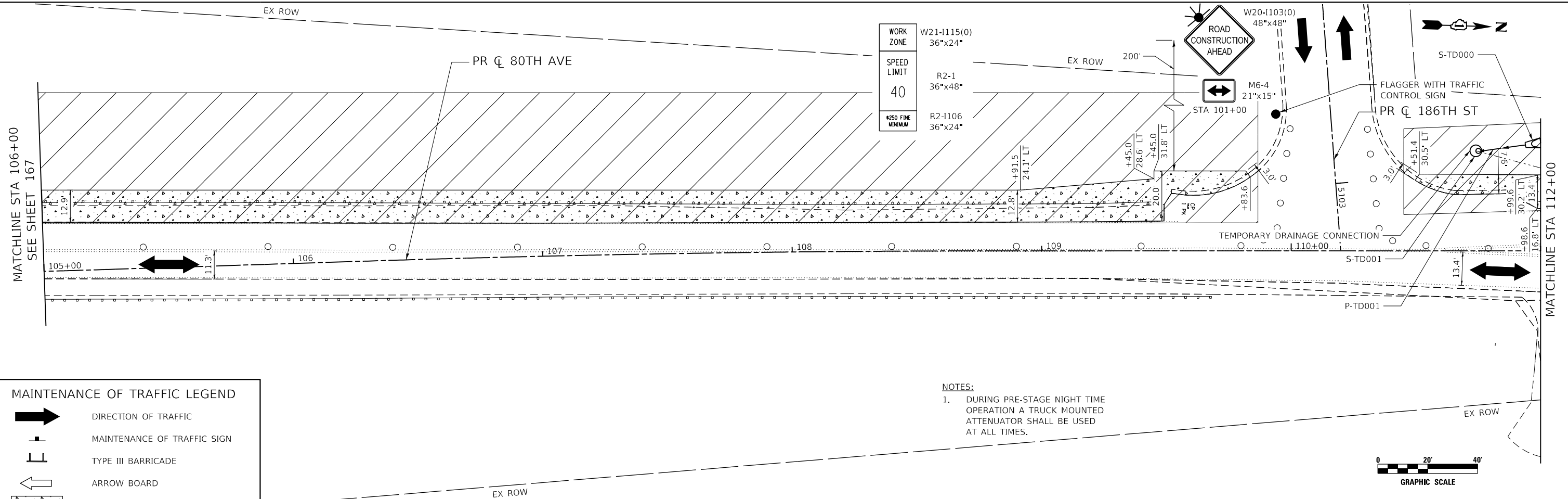
SCALE: 1" = 20' SHEET 2 OF 4 SHEETS STA. 93+00 TO STA. 105+00

F.A.U. RTE.	SECTION	COUNTY	TOTAL SHEETS	SHEET NO.
2755	06-00122-16-FP	WILL	1113	167
CONTRACT NO.			61G73	
ILLINOIS FED. AID PROJECT			5FEDPRJ	

PLAN	SURVEYED	DATE
	PLOTTED	
	GRADES CHECKED	
	ALIGNMENT CHECKED	
	STRUCTURE NOTED	
	ROAD FILE NAME	
	NO.	

PROFILE	SURVEYED	DATE
	PLOTTED	
	GRADES CHECKED	
	ALIGNMENT CHECKED	
	STRUCTURE NOTED	
	ROAD FILE NAME	
	NO.	

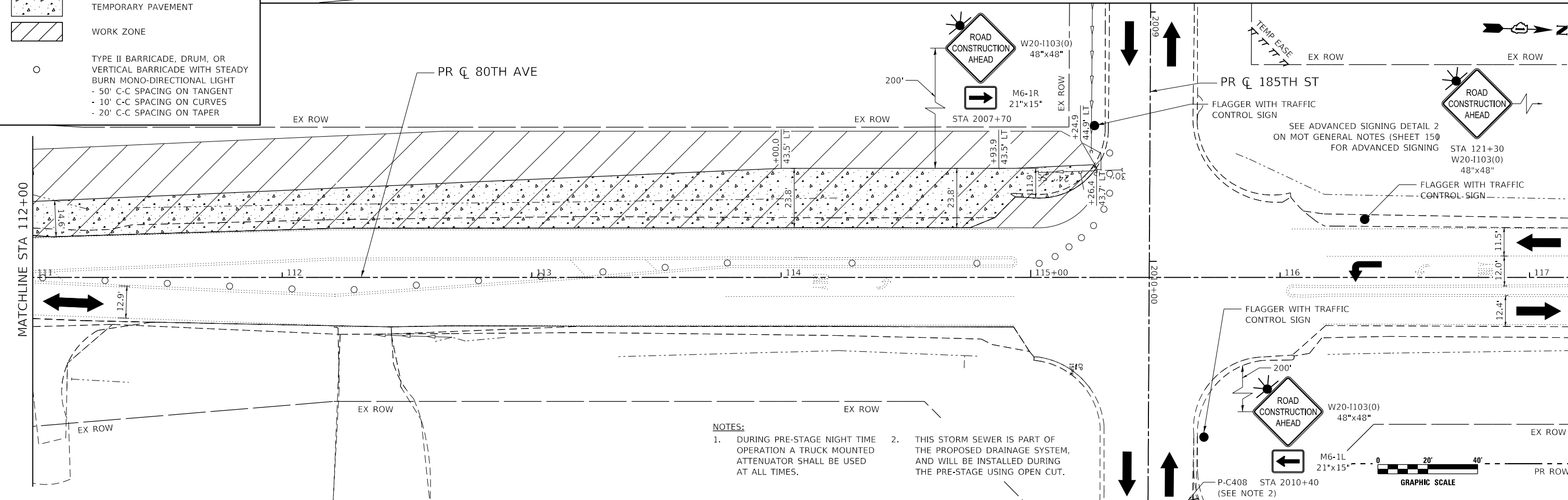
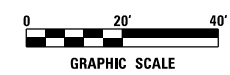
DATE PLOTTED = 3/26/2021 1:50:09 PM
 PEN TABLE = 02/26/87 01.tbl
 PLOT CONFIG = CGI.PDF.plt
 FILE NAME = \\P:\PROJ\022887.d\Design\MOT\022887_01.MOT_80th_PreStageA.dwg



MAINTENANCE OF TRAFFIC LEGEND

- DIRECTION OF TRAFFIC
- MAINTENANCE OF TRAFFIC SIGN
- TYPE III BARRICADE
- ARROW BOARD
- TEMPORARY PAVEMENT
- WORK ZONE
- TYPE II BARRICADE, DRUM, OR VERTICAL BARRICADE WITH STEADY BURN MONO-DIRECTIONAL LIGHT
 - 50' C-C SPACING ON TANGENT
 - 10' C-C SPACING ON CURVES
 - 20' C-C SPACING ON TAPER

NOTES:
 1. DURING PRE-STAGE NIGHT TIME OPERATION A TRUCK MOUNTED ATTENUATOR SHALL BE USED AT ALL TIMES.



NOTES:
 1. DURING PRE-STAGE NIGHT TIME OPERATION A TRUCK MOUNTED ATTENUATOR SHALL BE USED AT ALL TIMES.
 2. THIS STORM SEWER IS PART OF THE PROPOSED DRAINAGE SYSTEM, AND WILL BE INSTALLED DURING THE PRE-STAGE USING OPEN CUT.



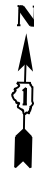
USER NAME = Roadway	DESIGNED - JPA	REVISED -
	CHECKED - DJO	REVISED -
PLOT SCALE = 40.0000' / in.	DRAWN - JPA	REVISED -
PLOT DATE = 3/26/2021	CHECKED - 3/3/2021	REVISED -

**STATE OF ILLINOIS
 DEPARTMENT OF TRANSPORTATION**

**80TH AVENUE MAINTENANCE OF TRAFFIC
 PRE-STAGE A**

SCALE: 1" = 20' SHEET 3 OF 4 SHEETS STA. 105+00 TO STA. 117+00

F.A.U. RTE.	SECTION	COUNTY	TOTAL SHEETS	SHEET NO.
2755	06-00122-16-FP	WILL	1113	168
CONTRACT NO.			61G73	
ILLINOIS FED. AID PROJECT			5FEDPRJ	



PLAN	SURVEYED	DATE
	PLOTTED	
	ALIGNED	
	CHECKED	
	BY	
	FILE NAME	
	NO.	

PROFILE	SURVEYED	DATE
	PLOTTED	
	GRADES CHECKED	
	STRUCTURE	
	NOT AT THIS OFFICE	
	NO.	

DATE PLOTTED = 3/4/2021 12:36:17 PM
 PEN TABLE = CGI-PDF_PLOT
 PLOT CONFIG = R:\PROJ\0220887.D\1\MOT_80th_PrestageA.dwg
 FILE NAME =



STA 191+75
W20-1103(0)
48"x48"

SEE ADVANCED SIGNING DETAIL 2
ON MOT GENERAL NOTES (SHEET 150)
FOR ADVANCED SIGNING

PR ϕ 189TH

EX ROW

196

197

198

199

200+00

MATCHLINE STA 201+25
SEE SHEET 166



STA 195+75
W20-4
48"x48"



STA 197+75
W20-7a
48"x48"

FLAGGER WITH TRAFFIC CONTROL SIGN

100.0' TAPER

EX ROW








PR ROW

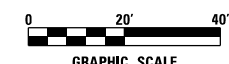
EX ROW

EX ROW

PR ROW

MAINTENANCE OF TRAFFIC LEGEND

-  DIRECTION OF TRAFFIC
-  MAINTENANCE OF TRAFFIC SIGN
-  TYPE III BARRICADE
-  ARROW BOARD
-  TEMPORARY PAVEMENT
-  WORK ZONE
-  TYPE II BARRICADE, DRUM, OR VERTICAL BARRICADE WITH STEADY BURN MONO-DIRECTIONAL LIGHT
 - 50' C-C SPACING ON TANGENT
 - 10' C-C SPACING ON CURVES
 - 20' C-C SPACING ON TAPER



USER NAME = Roadway	DESIGNED - JPA	REVISED -
	CHECKED - DJO	REVISED -
PLOT SCALE = 40.0000' / in.	DRAWN - JPA	REVISED -
PLOT DATE = 3/4/2021	CHECKED - 3/3/2021	REVISED -

**STATE OF ILLINOIS
DEPARTMENT OF TRANSPORTATION**

**189TH STREET MAINTENANCE OF TRAFFIC
PRE-STAGE A**

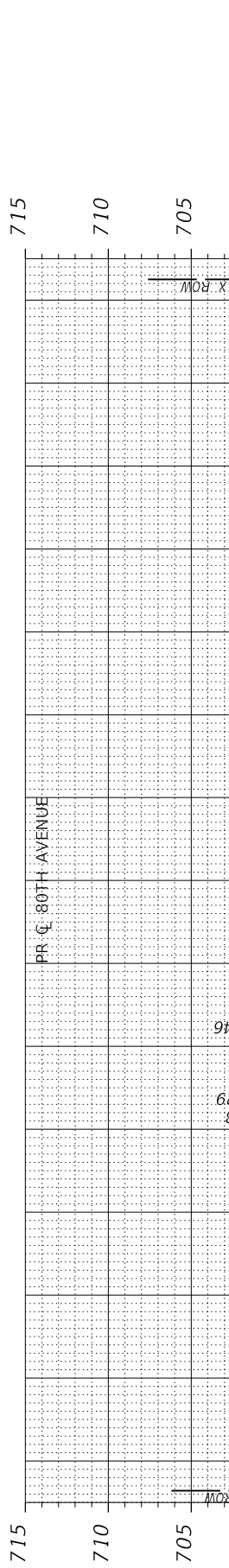

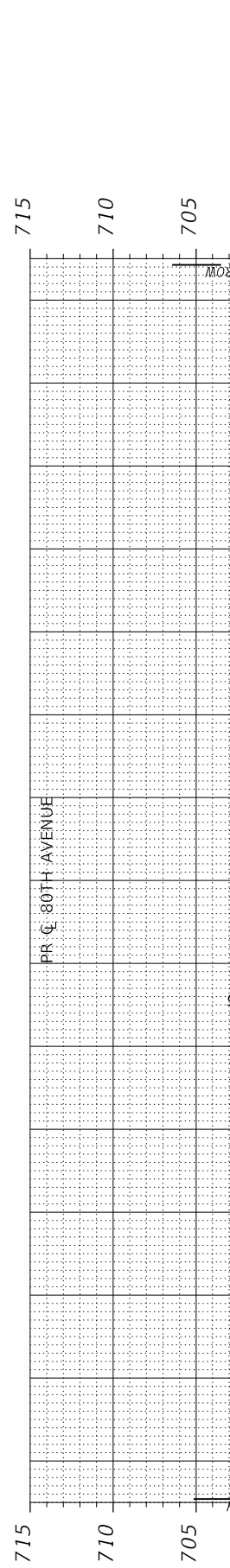
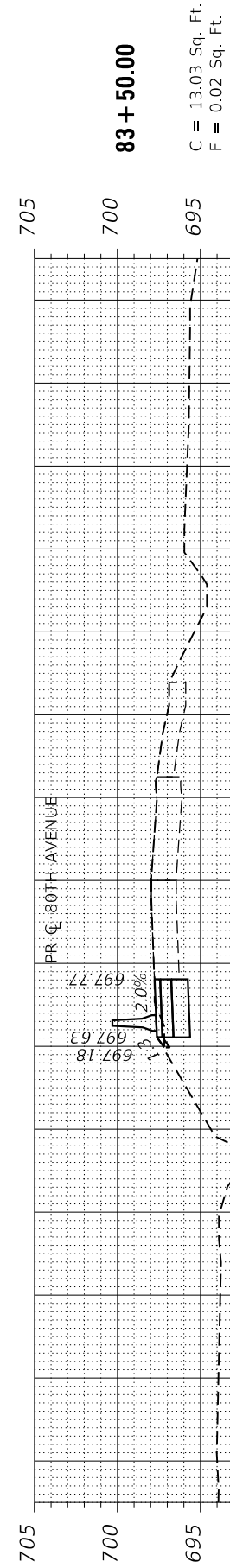
SCALE: 1" = 20' SHEET 4 OF 4 SHEETS STA. VARIES TO STA. VARIES

F.A.U. RTE.	SECTION	COUNTY	TOTAL SHEETS	SHEET NO.
2755	06-00122-16-FP	WILL	1113	169
CONTRACT NO. 61G73			ILLINOIS FED. AID PROJECT 5FEDPRJ	

PLAN	SURVEYED	BY	DATE
NOTE BOOK NO.	PLOTTED		
	ALIGNMENT CHECKED		
	FIELD FILE NAME		

PROFILE	SURVEYED	BY	DATE
NOTE BOOK NO.	PLOTTED		
	GRADES CHECKED		
	STRUCTURE NOTATIONS CHECKED		

DATE PLOTTED = 3/4/2021 12:36:48 PM
 PEN TABLE = 2025087.01.tbl
 PLOT CONFIG = CGI.PDF.plt
 FILE NAME = \\HPROD022867.d\Design\MOT\022867.01\MOT_80th_PrestageA.X5.dgn



USER NAME = Roadway	DESIGNED - JPA	REVISED -
PLOT SCALE = 20.0000' / in.	CHECKED - DJO	REVISED -
PLOT DATE = 3/4/2021	DRAWN - JPA	REVISED -
	CHECKED - 3/3/2021	REVISED -

STATE OF ILLINOIS
 DEPARTMENT OF TRANSPORTATION

MAINTENANCE OF TRAFFIC
 PRE-STAGE A CROSS SECTIONS

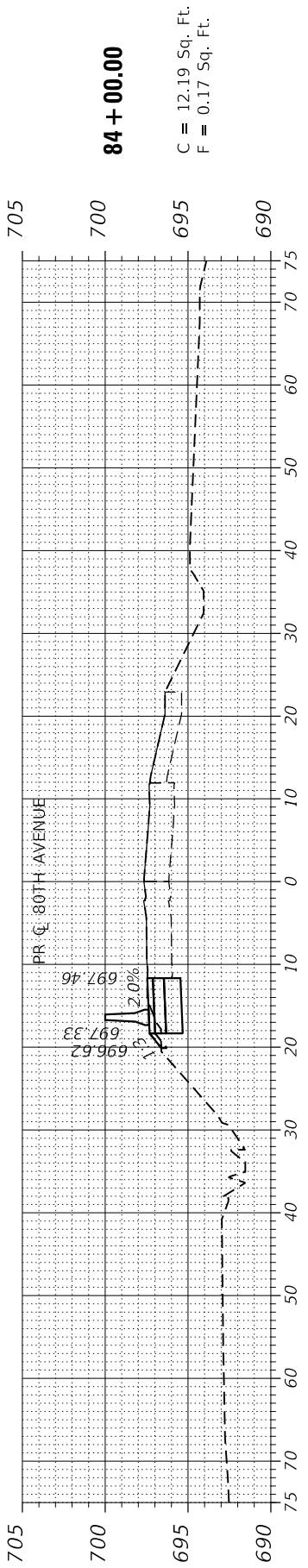
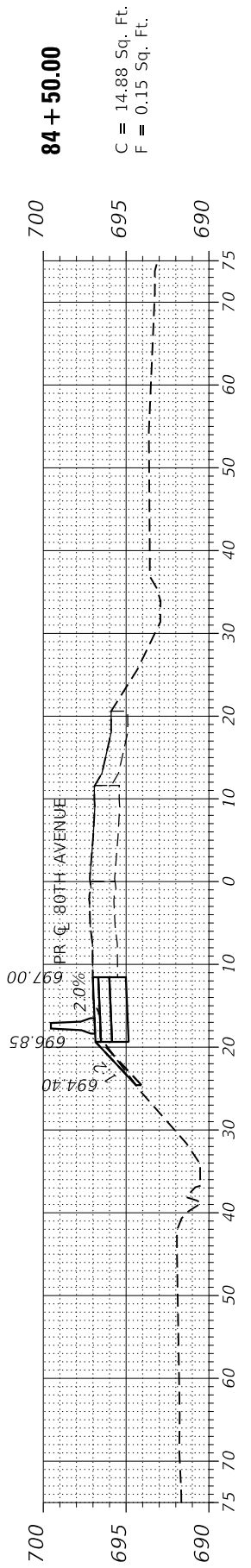
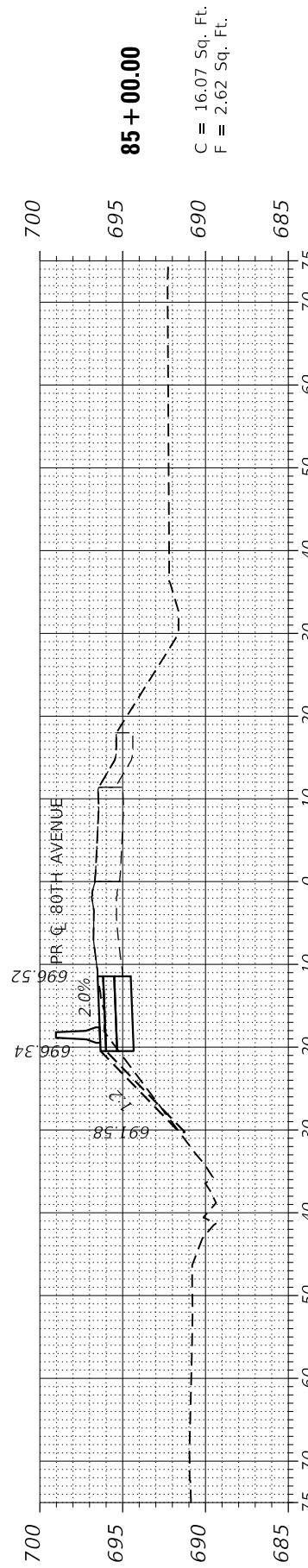
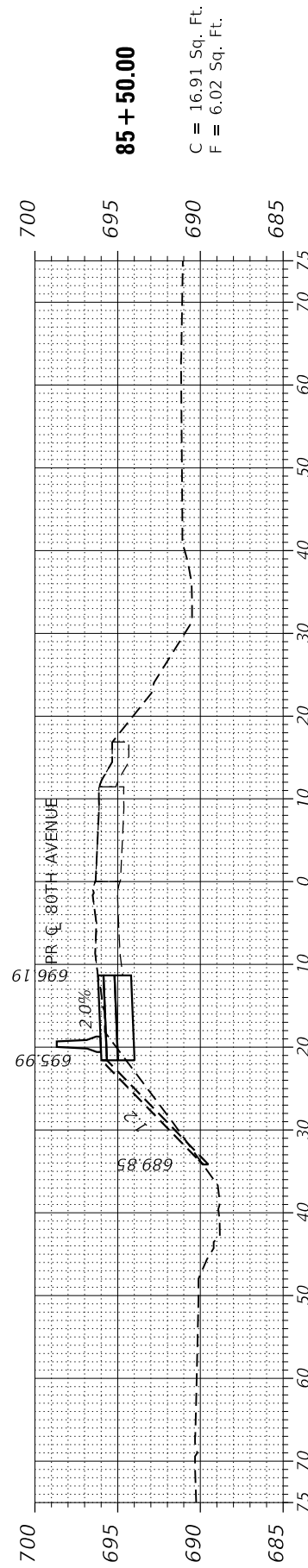
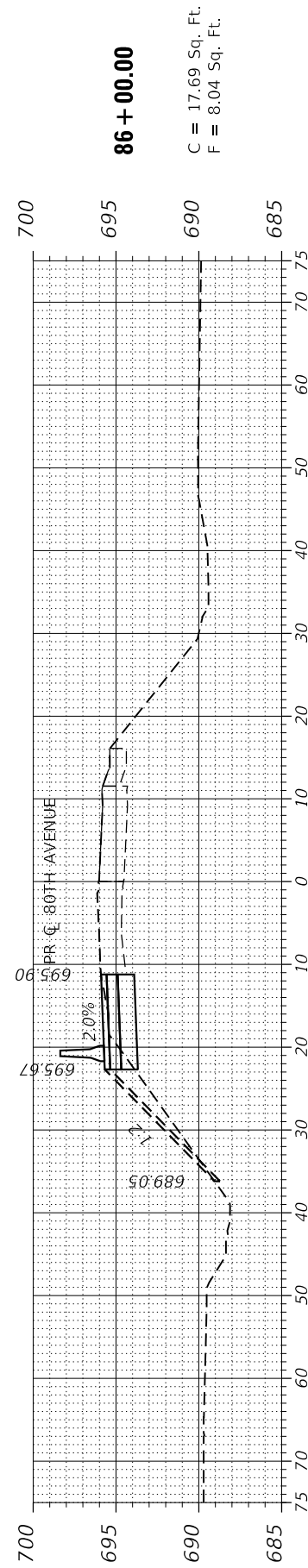
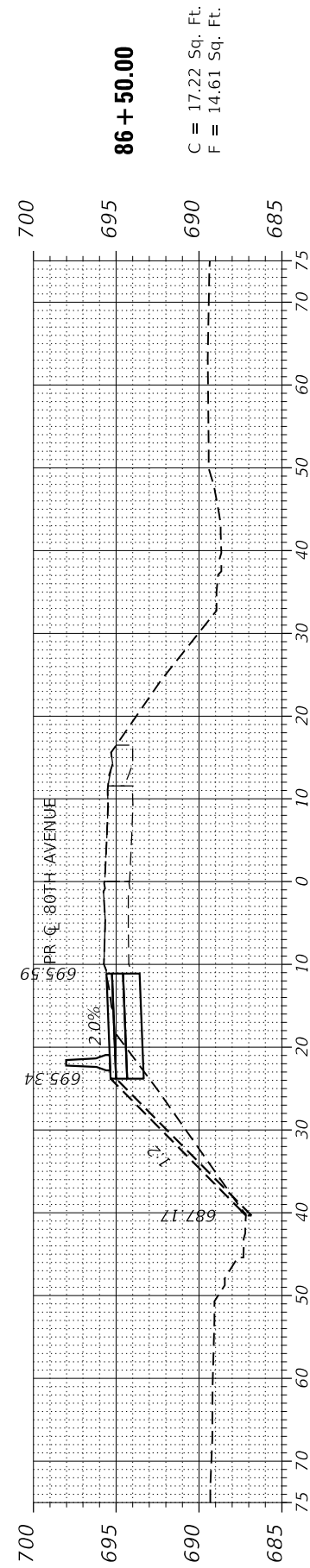
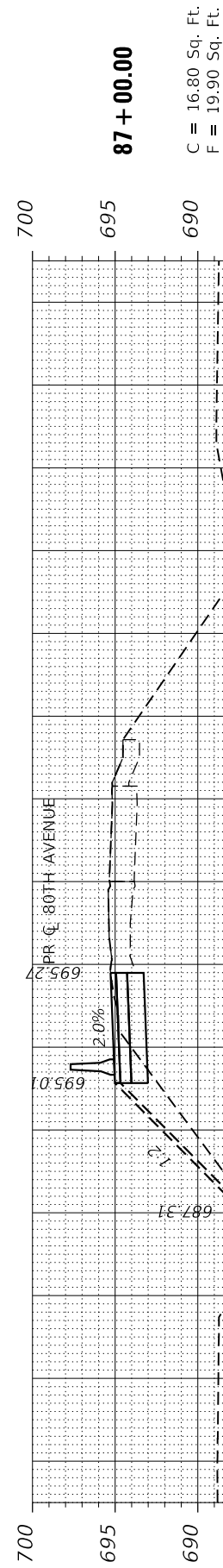
SCALE: N.T.S. SHEET 1 OF 17 SHEETS STA. TO STA.

F.A.U. RTE.	SECTION	COUNTY	TOTAL SHEETS	SHEET NO.
2755	06-00122-16-FP	WILL	1113	170
CONTRACT NO.			61G73	
ILLINOIS FED. AID PROJECT			5FEDPRJ	

PLAN	SURVEYED	BY	DATE
NOTE BOOK NO.	PLOTTED		
	ALIGNMENT		
	FIELD FILE NAME		

PROFILE	SURVEYED	BY	DATE
NOTE BOOK NO.	PLOTTED		
	GRADES CHECKED		
	STRUCTURE		
	NOT AT THIS OFFICE		

DATE PLOTTED = 3/4/2021 12:36:48 PM
 PEN TABLE = 20250827.01.tbl
 PLOT CONFIG = CGI.PDF.plt
 FILE NAME = \\HPD002\867.d\Design\MOT\0250827.01\MOT_80th_PrestageA_XS.dgn



USER NAME = Roadway	DESIGNED - JPA	REVISED -
	CHECKED - DJO	REVISED -
PLOT SCALE = 20.0000' / in.	DRAWN - JPA	REVISED -
PLOT DATE = 3/4/2021	CHECKED - 3/3/2021	REVISED -

**STATE OF ILLINOIS
 DEPARTMENT OF TRANSPORTATION**


MAINTENANCE OF TRAFFIC PRE-STAGE A CROSS SECTIONS			
SCALE: N.T.S.	SHEET 2 OF 17 SHEETS	STA.	TO STA.

F.A.U. RTE.	SECTION	COUNTY	TOTAL SHEETS	SHEET NO.
2755	06-00122-16-FP	WILL	1113	171
CONTRACT NO. 61G73			ILLINOIS FED. AID PROJECT 5FEDPRJ	

PLAN	SURVEYED	BY	DATE
NOTE BOOK NO.	GRADES CHECKED		
	ALIGNMENT CHECKED		
	STRUCTURE NOT AT THIS CROSS		
	FIELD FILE NAME		

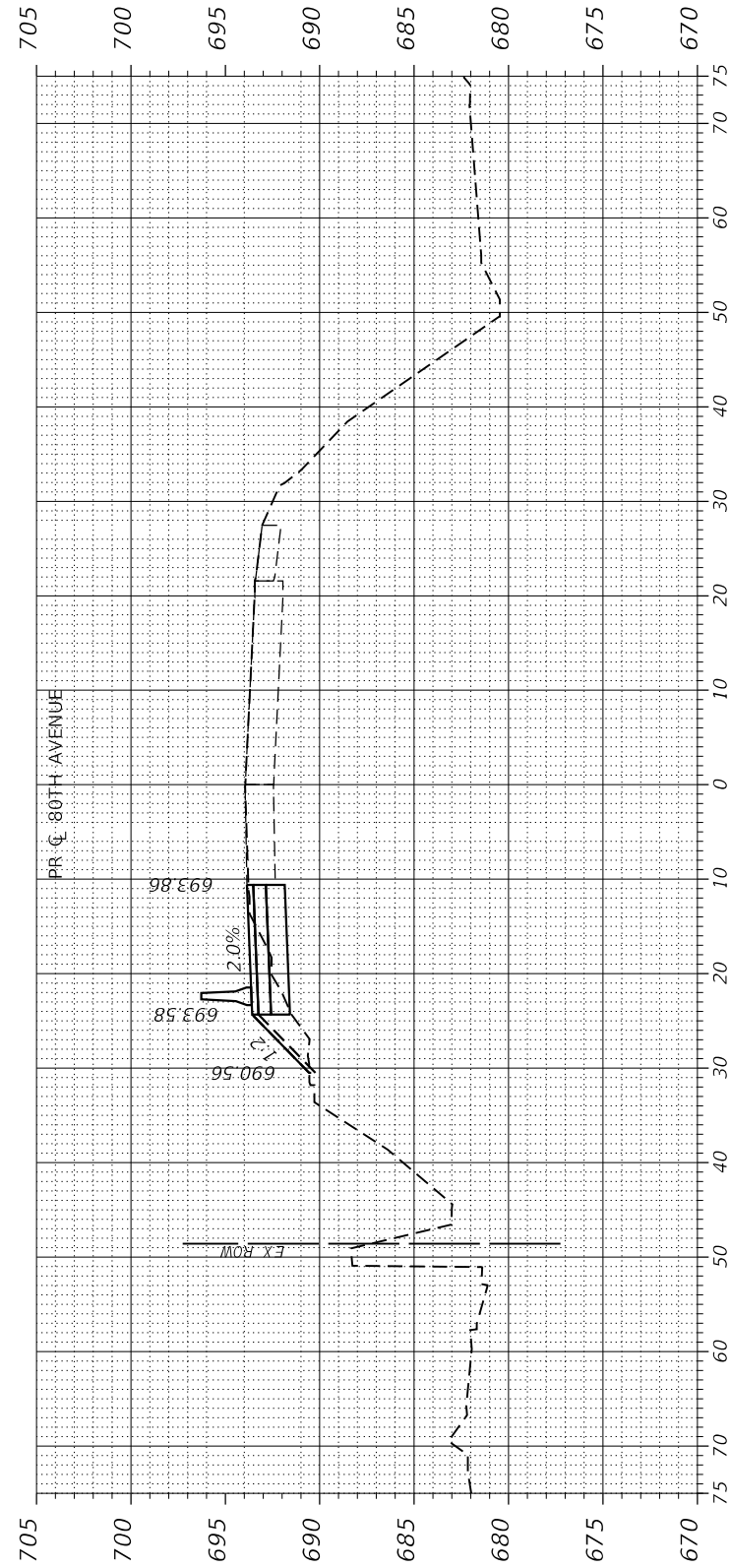
PROFILE	SURVEYED	BY	DATE
NOTE BOOK NO.	GRADES CHECKED		
	ALIGNMENT CHECKED		
	STRUCTURE NOT AT THIS CROSS		
	FIELD FILE NAME		

DATE PLOTTED = 3/4/2021 12:36:48 PM
 PEN TABLE = CGI-PDF_PLOT
 PLOT CONFIG = A:\PROJECTS\022887-01\Design\A01\022887-01\MOT-80th-PrestageA.XS.dgn



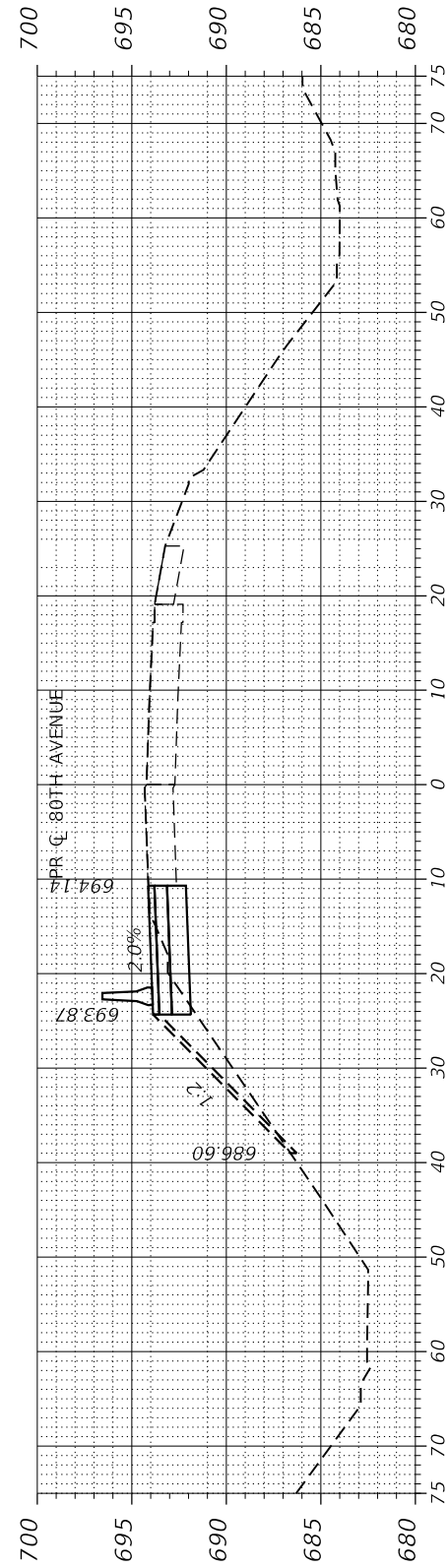
89+50.00

C = 19.71 Sq. Ft.
F = 5.48 Sq. Ft.



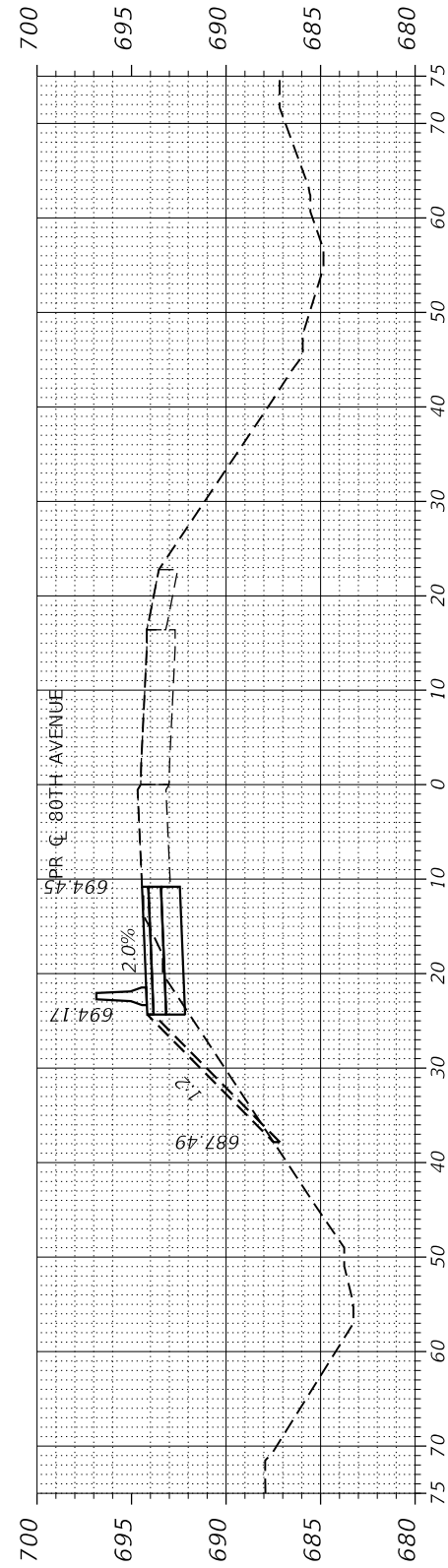
89+00.00

C = 15.47 Sq. Ft.
F = 6.14 Sq. Ft.



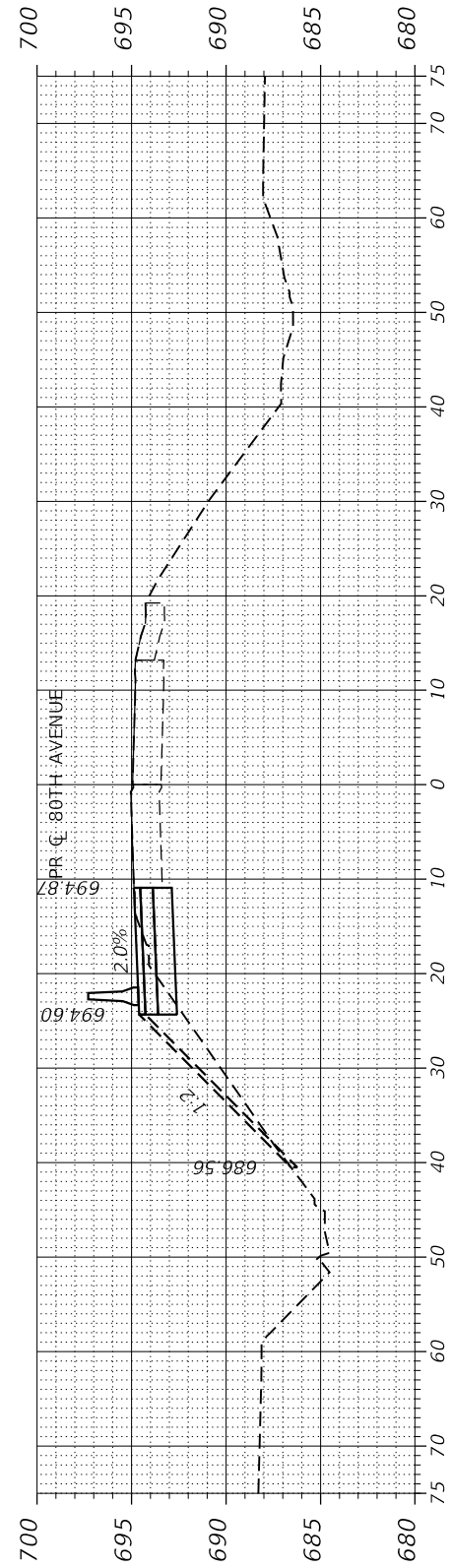
88+50.00

C = 16.93 Sq. Ft.
F = 12.34 Sq. Ft.



88+00.00

C = 16.70 Sq. Ft.
F = 11.06 Sq. Ft.



87+50.00

C = 17.45 Sq. Ft.
F = 13.79 Sq. Ft.



USER NAME = Roadway	DESIGNED - JPA	REVISED -
PLOT SCALE = 20.0000' / in.	CHECKED - DJO	REVISED -
PLOT DATE = 3/4/2021	DRAWN - JPA	REVISED -
	CHECKED - 3/3/2021	REVISED -

**STATE OF ILLINOIS
DEPARTMENT OF TRANSPORTATION**

**MAINTENANCE OF TRAFFIC
PRE-STAGE A CROSS SECTIONS**

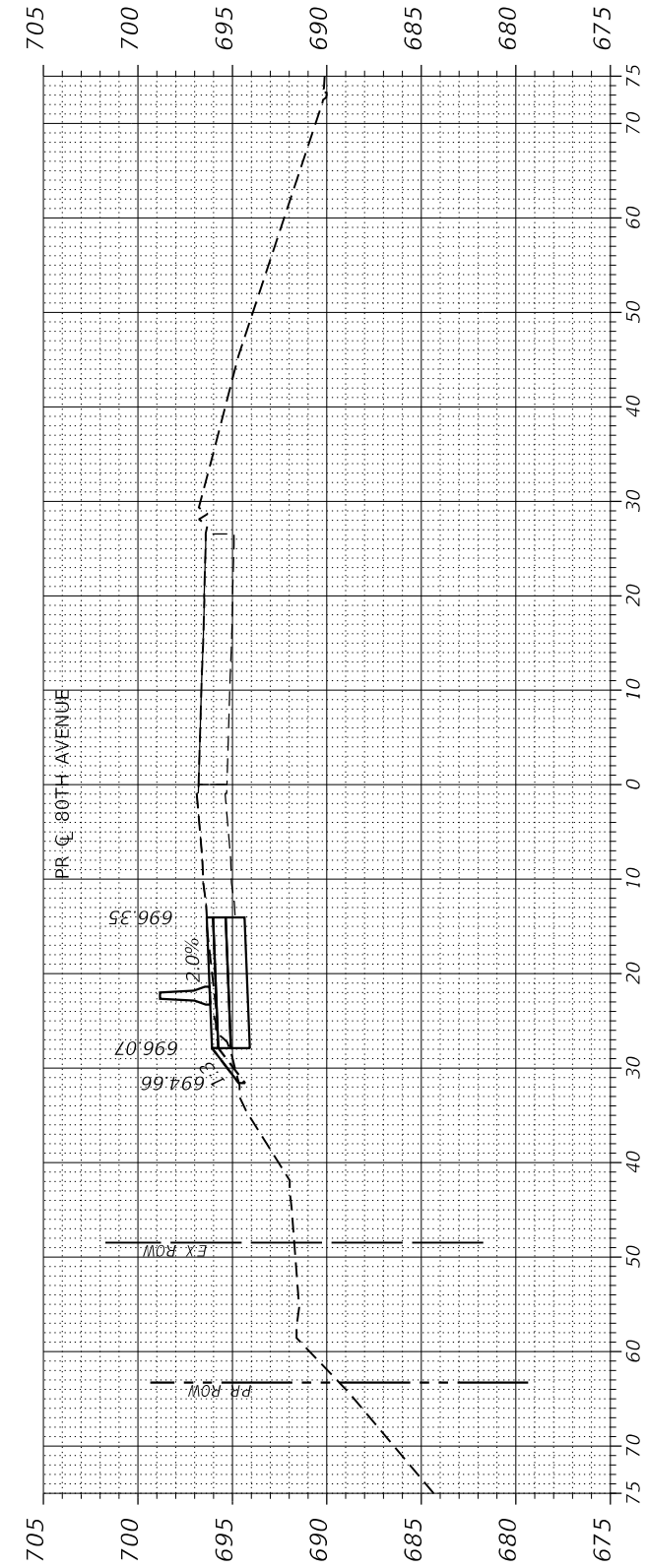
SCALE: N.T.S. SHEET 3 OF 17 SHEETS STA. TO STA.

F.A.U. RTE.	SECTION	COUNTY	TOTAL SHEETS	SHEET NO.
2755	06-00122-16-FP	WILL	1113	172
CONTRACT NO.			61G73	
ILLINOIS FED. AID PROJECT			5FEDPRJ	

PLAN	SURVEYED	BY	DATE
NOTE BOOK NO.	PLOTTED		
	ALIGNMENT		
	FIELD FILE NAME		

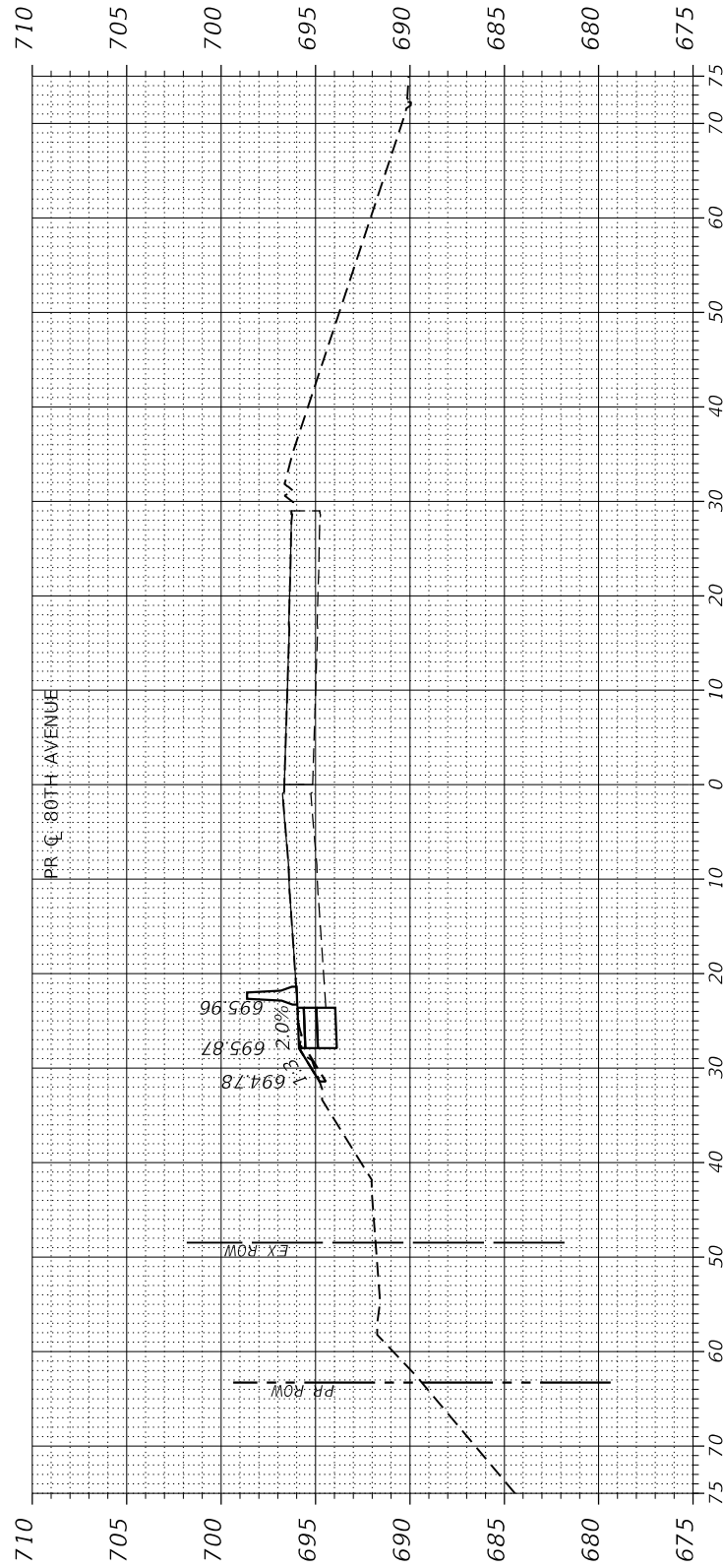
PROFILE	SURVEYED	BY	DATE
NOTE BOOK NO.	GRADES CHECKED		
	STRUCTURE		
	NOT AT THIS CROSS		

DATE PLOTTED = 3/4/2021 12:36:48 PM
 PEN TABLE = 20250807.01.tbl
 PLOT CONFIG = CGI.PDF.plt
 FILE NAME = \\HPROD022867.d\Design\MDT022867.01\MDT_80th_Prestaged_A5.dgn



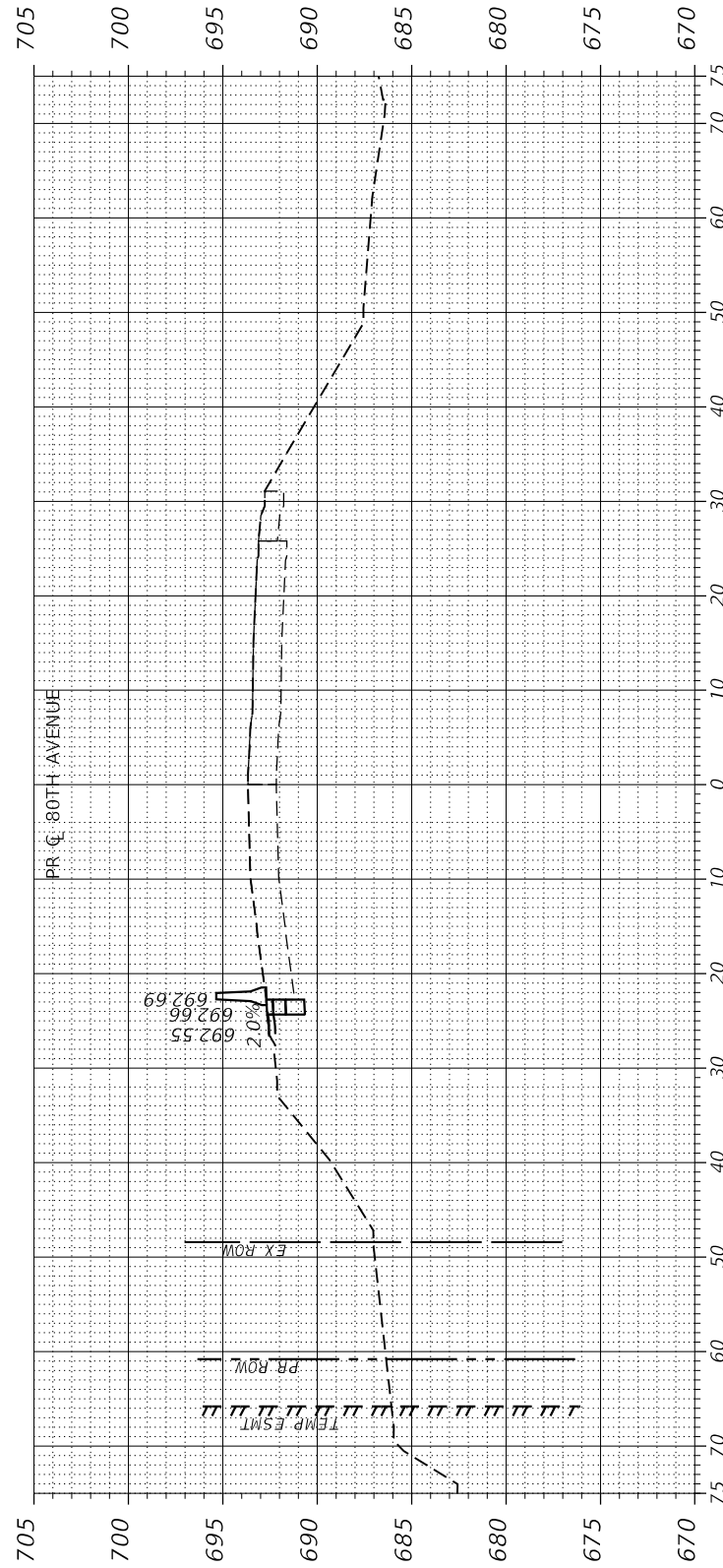
92 + 50.00

C = 25.01 Sq. Ft.
 F = 0.72 Sq. Ft.



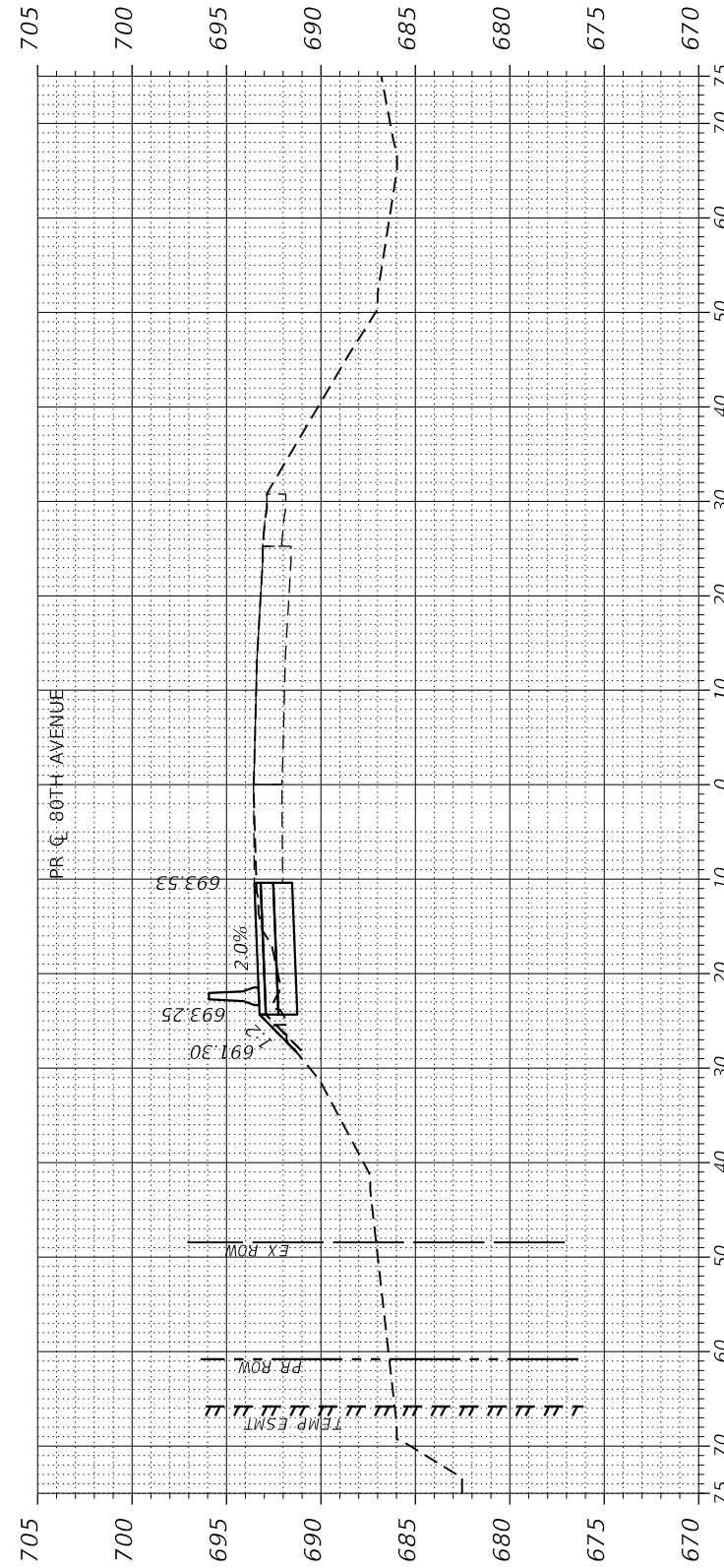
**92 + 43.40
 AHEAD ONLY**

C = 9.09 Sq. Ft.
 F = 0.00 Sq. Ft.



**90 + 23.90
 BACK ONLY**

C = 3.80 Sq. Ft.
 F = 0.00 Sq. Ft.



90 + 00.00

C = 19.45 Sq. Ft.
 F = 0.84 Sq. Ft.



USER NAME = Roadway	DESIGNED - JPA	REVISED -
	CHECKED - DJO	REVISED -
PLOT SCALE = 20.0000' / in.	DRAWN - JPA	REVISED -
PLOT DATE = 3/4/2021	CHECKED - 3/3/2021	REVISED -

**STATE OF ILLINOIS
 DEPARTMENT OF TRANSPORTATION**

**MAINTENANCE OF TRAFFIC
 PRE-STAGE A CROSS SECTIONS**

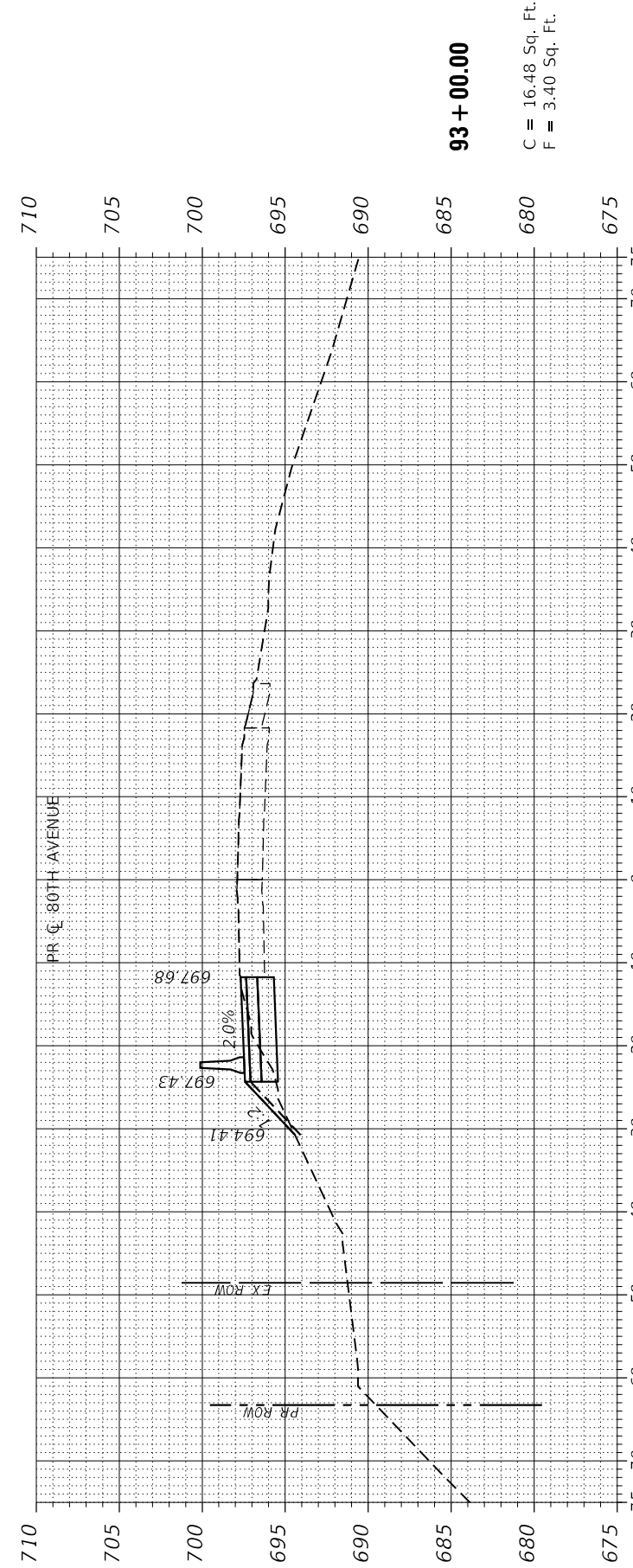
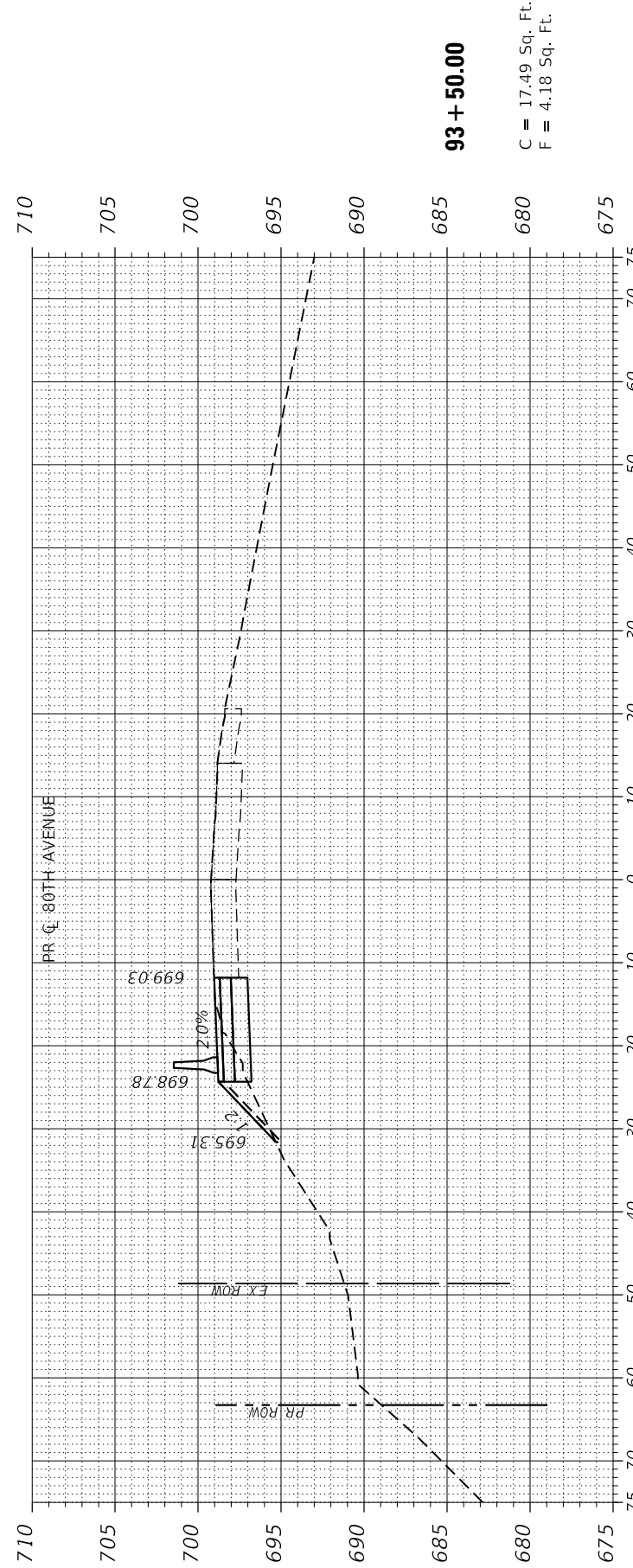
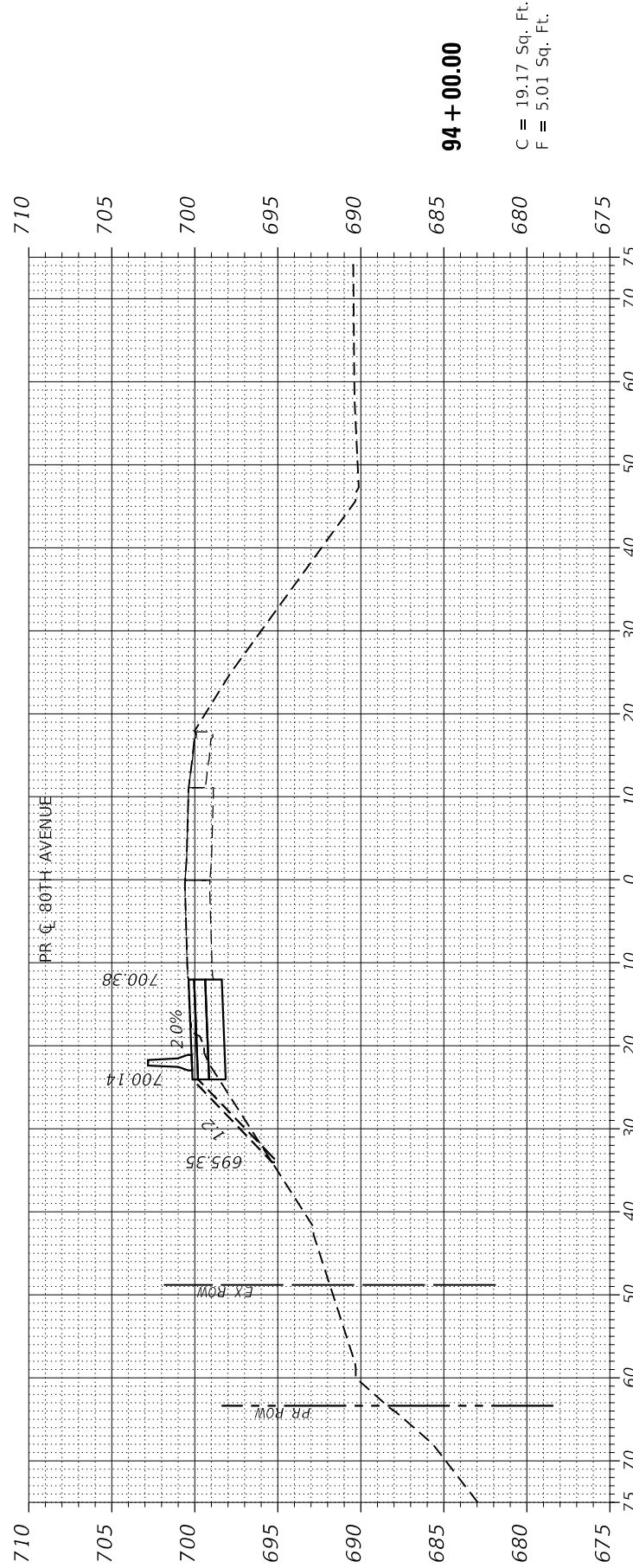
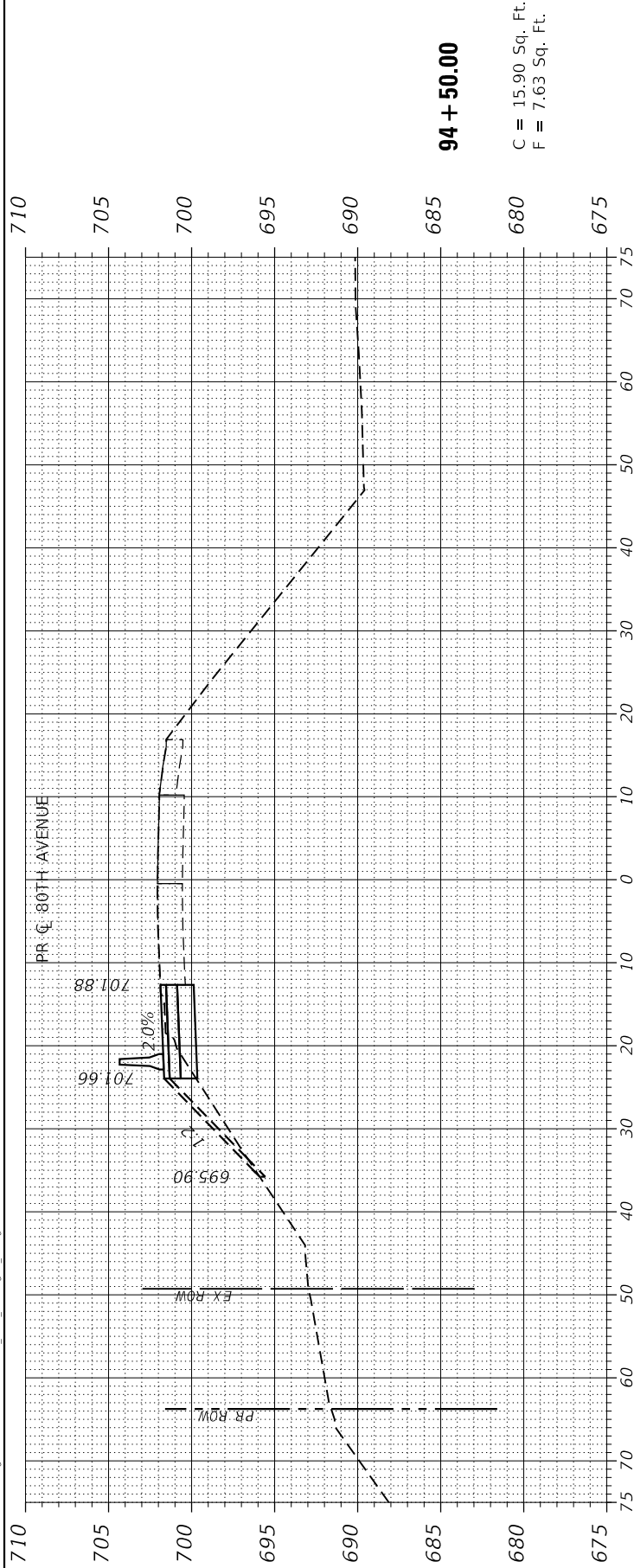
SCALE: N.T.S. SHEET 4 OF 17 SHEETS STA. TO STA.

F.A.U. RTE.	SECTION	COUNTY	TOTAL SHEETS	SHEET NO.
2755	06-00122-16-FP	WILL	1113	173
CONTRACT NO.			61G73	
ILLINOIS FED. AID PROJECT			5FEDPRJ	

PLAN	SURVEYED	BY	DATE
NOTE BOOK NO.	PLOTTED		
	ALIGNMENT CHECKED		
	AS-BUILT FILE NAME		

PROFILE	SURVEYED	BY	DATE
NOTE BOOK NO.	PLOTTED		
	GRADES CHECKED		
	STRUCTURE NOTATIONS CHKD		

DATE PLOTTED = 3/4/2021 12:36:48 PM
 PEN TABLE = 2025087.01.tbl
 PLOT CONFIG = CGI.PDF.plt
 FILE NAME = \\HPROD022867.d\Design\MOT\025087.01\MOT_80th_Prestaged_A5.dgn



USER NAME = Roadway	DESIGNED - JPA	REVISED -
	CHECKED - DJO	REVISED -
PLOT SCALE = 20.0000' / in.	DRAWN - JPA	REVISED -
PLOT DATE = 3/4/2021	CHECKED - 3/3/2021	REVISED -

**STATE OF ILLINOIS
 DEPARTMENT OF TRANSPORTATION**

SCALE: N.T.S.	SHEET 5 OF 17 SHEETS	STA. TO STA.
---------------	----------------------	--------------

**MAINTENANCE OF TRAFFIC
 PRE-STAGE A CROSS SECTIONS**

F.A.U. RTE. = 2755	SECTION = 06-00122-16-FP	COUNTY = WILL	TOTAL SHEETS = 1113	SHEET NO. = 174
CONTRACT NO. = 61G73			ILLINOIS FED. AID PROJECT \$FEDPRJ	

PLAN	SURVEYED	BY	DATE
NOTE BOOK NO.	PLOTTED		
	ALIGNED		
	CHECKED		
	FILE NAME		

PROFILE	SURVEYED	BY	DATE
NOTE BOOK NO.	GRADES CHECKED		
	STRUCTURE		
	NOTATIONS		
	CHKD		

DATE PLOTTED = 3/4/2021 12:36:49 PM
 PEN TABLE = 20250827.01.tbl
 PLOT CONFIG = CGI.PDF.plt
 FILE NAME = \\HPROJ\022887.d\Design\MOT\022887.01\MOT_80th_Prestaged.xs.dgn



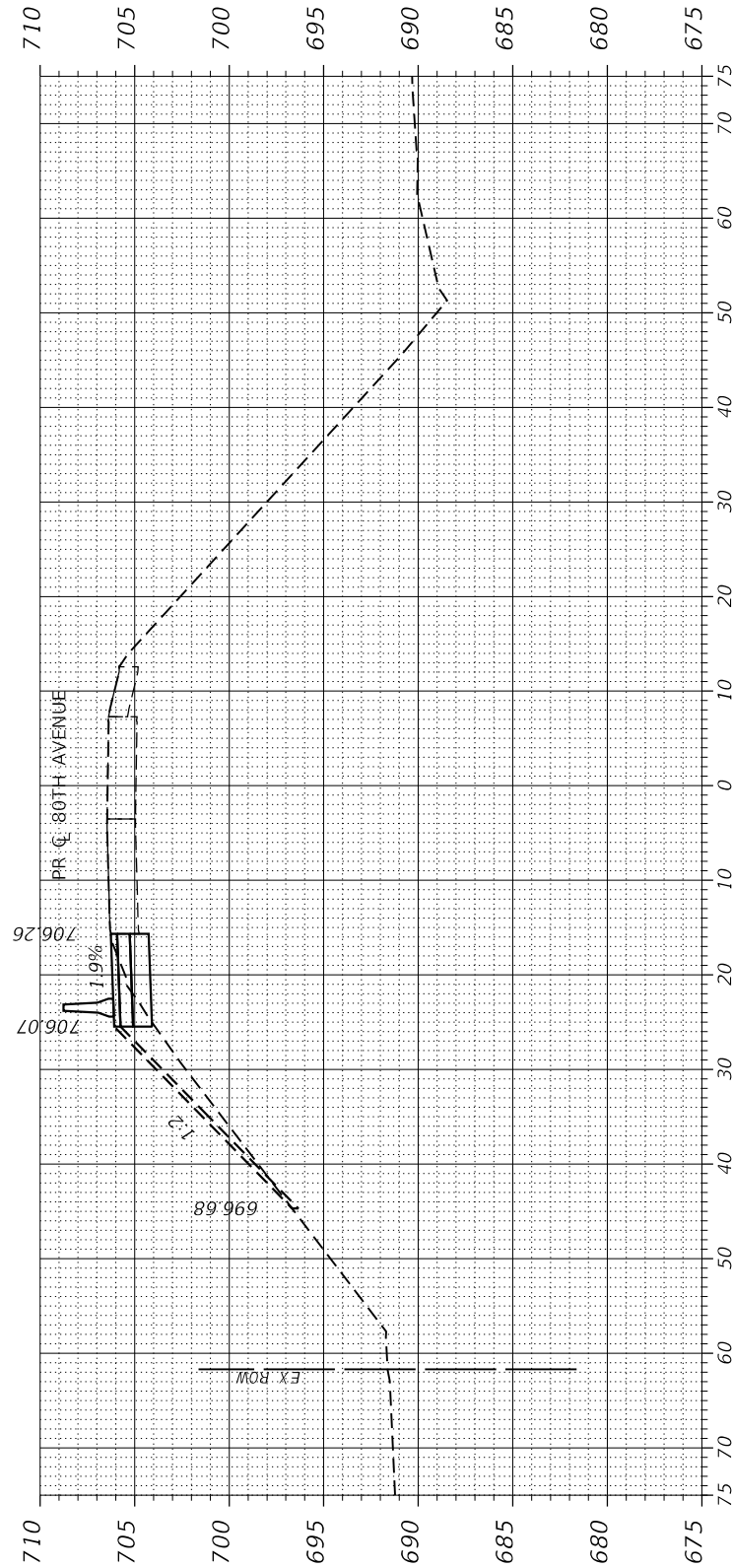
USER NAME = Roadway	DESIGNED - JPA	REVISED -
	CHECKED - DJO	REVISED -
PLOT SCALE = 20.0000' / in.	DRAWN - JPA	REVISED -
PLOT DATE = 3/4/2021	CHECKED - 3/3/2021	REVISED -

STATE OF ILLINOIS
DEPARTMENT OF TRANSPORTATION

MAINTENANCE OF TRAFFIC
PRE-STAGE A CROSS SECTIONS

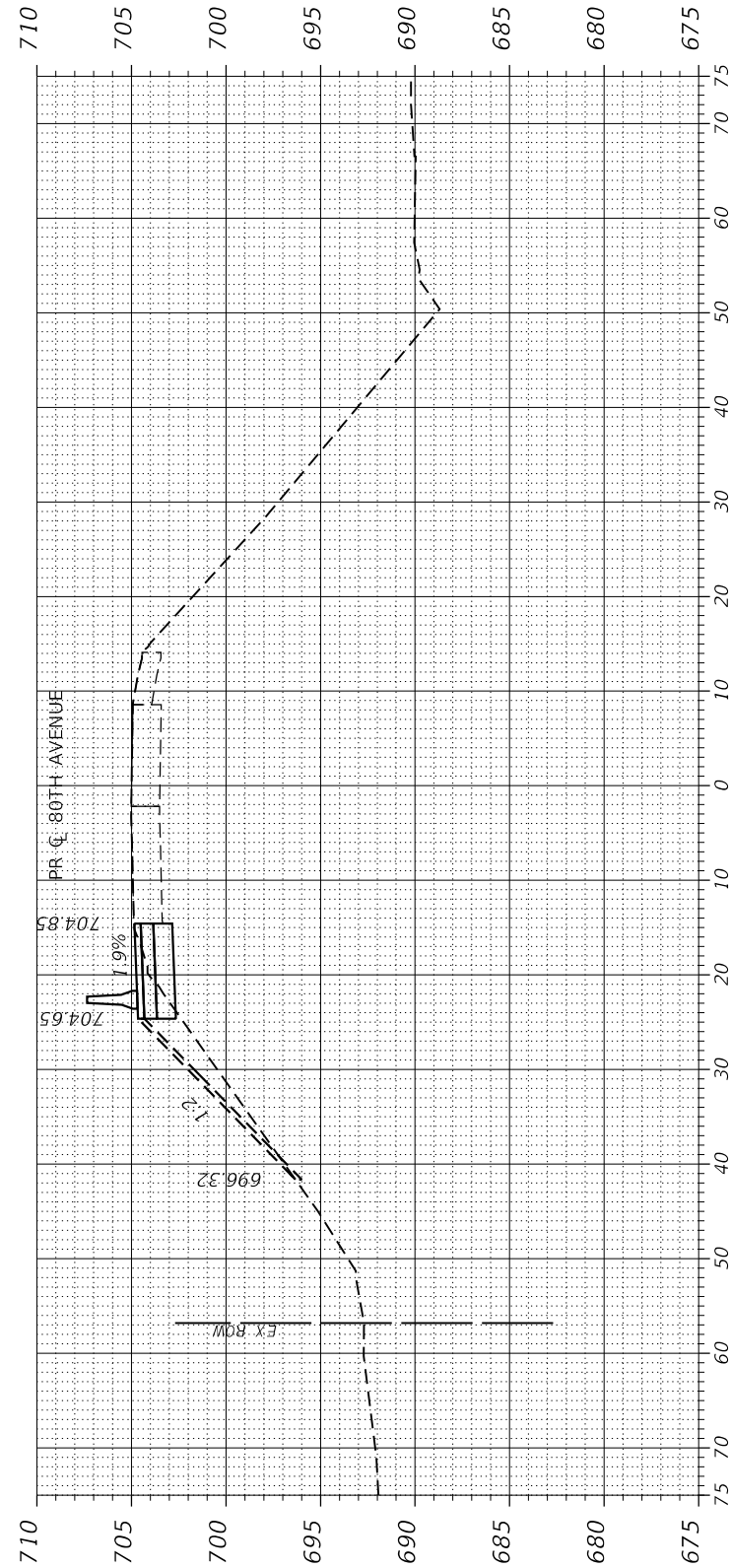
SCALE: N.T.S. SHEET 6 OF 17 SHEETS STA. TO STA.

F.A.U. RTE.	SECTION	COUNTY	TOTAL SHEETS	SHEET NO.
2755	06-00122-16-FP	WILL	1113	175
CONTRACT NO.			61G73	
ILLINOIS FED. AID PROJECT			5FEDPRJ	



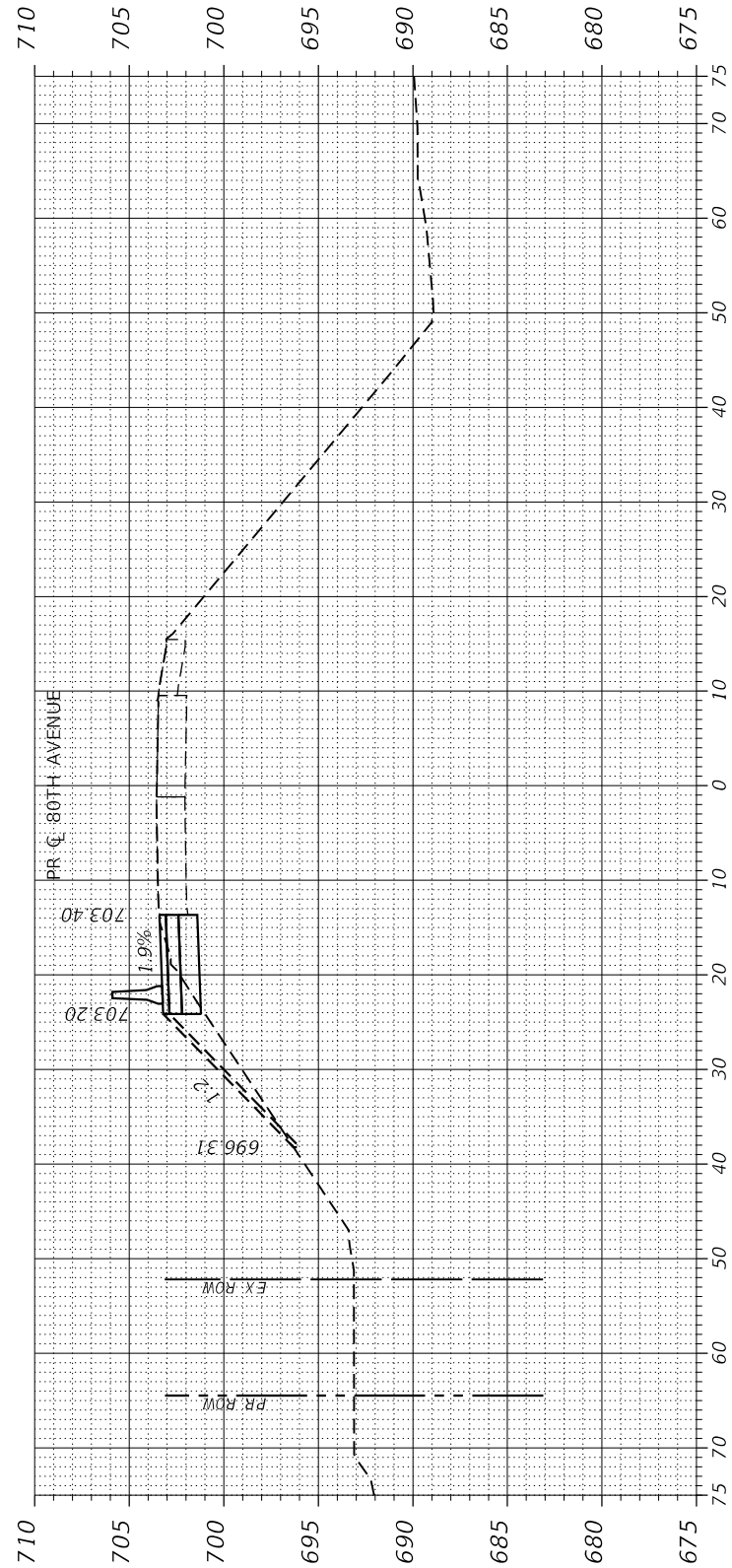
96+00.00

C = 11.73 Sq. Ft.
F = 14.00 Sq. Ft.



95+50.00

C = 11.92 Sq. Ft.
F = 14.32 Sq. Ft.



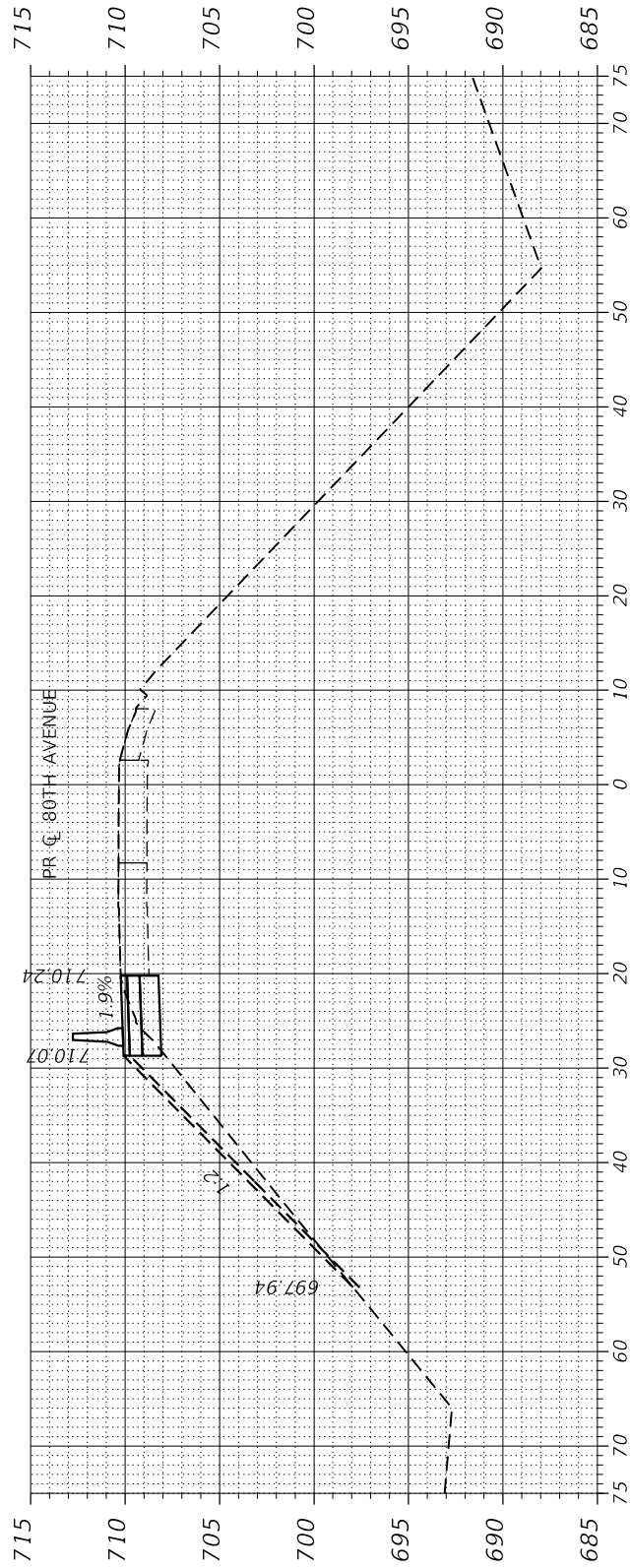
95+00.00

C = 12.73 Sq. Ft.
F = 11.31 Sq. Ft.

PLAN	SURVEYED	BY	DATE
NOTE BOOK NO.	PLOTTED		
	ALIGNED		
	CHECKED		
	FILE NAME		

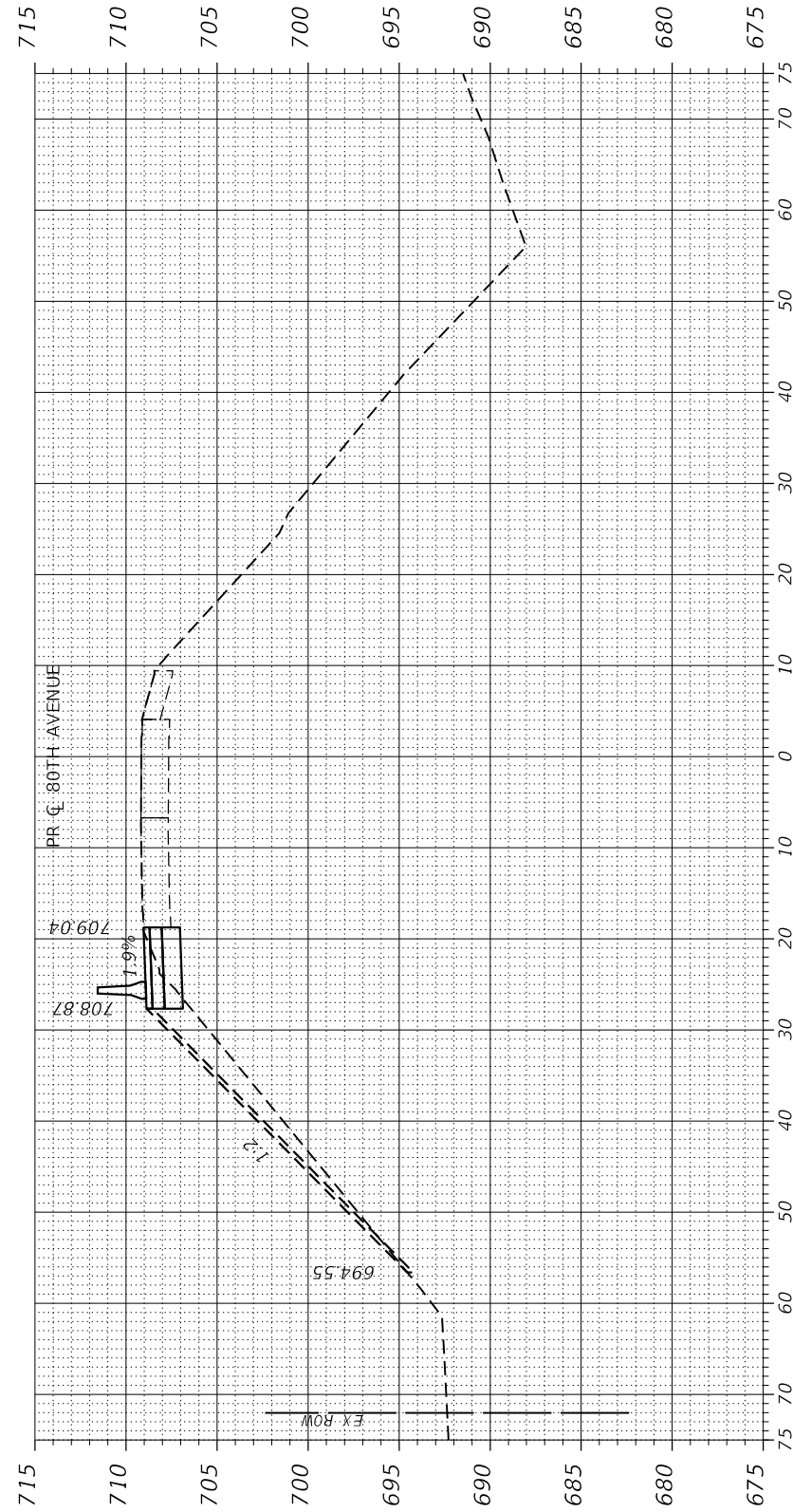
PROFILE	SURVEYED	BY	DATE
NOTE BOOK NO.	PLOTTED		
	CHECKED		
	STRUCTURE		
	NOT AT THIS CROSS		

DATE PLOTTED = 3/4/2021 12:36:49 PM
 PEN TABLE = 20250827.01.tbl
 PLOT CONFIG = CGI.PDF.plt
 FILE NAME = \\HPROD02\2887.01\Design\MOT\0250827.01\MOT_80th_PrestageA.XS.dgn



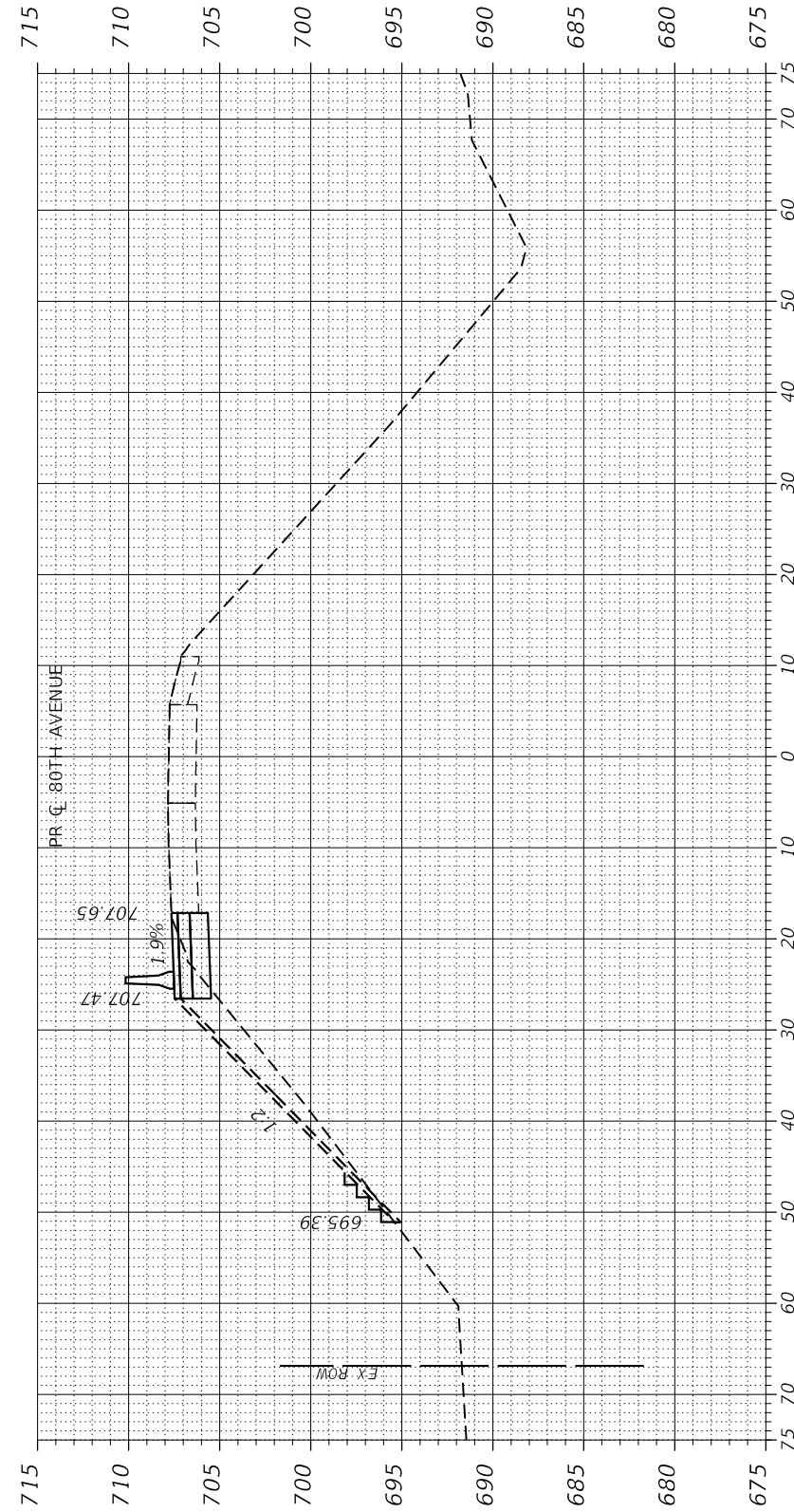
97 + 50.00

C = 10.75 Sq. Ft.
 F = 19.10 Sq. Ft.



97 + 00.00

C = 10.37 Sq. Ft.
 F = 26.54 Sq. Ft.



96 + 50.00

C = 10.84 Sq. Ft.
 F = 24.05 Sq. Ft.

USER NAME = Roadway	DESIGNED - JPA	REVISED -
	CHECKED - DJO	REVISED -
PLOT SCALE = 20.0000' / in.	DRAWN - JPA	REVISED -
PLOT DATE = 3/4/2021	CHECKED - 3/3/2021	REVISED -

**STATE OF ILLINOIS
 DEPARTMENT OF TRANSPORTATION**

**MAINTENANCE OF TRAFFIC
 PRE-STAGE A CROSS SECTIONS**

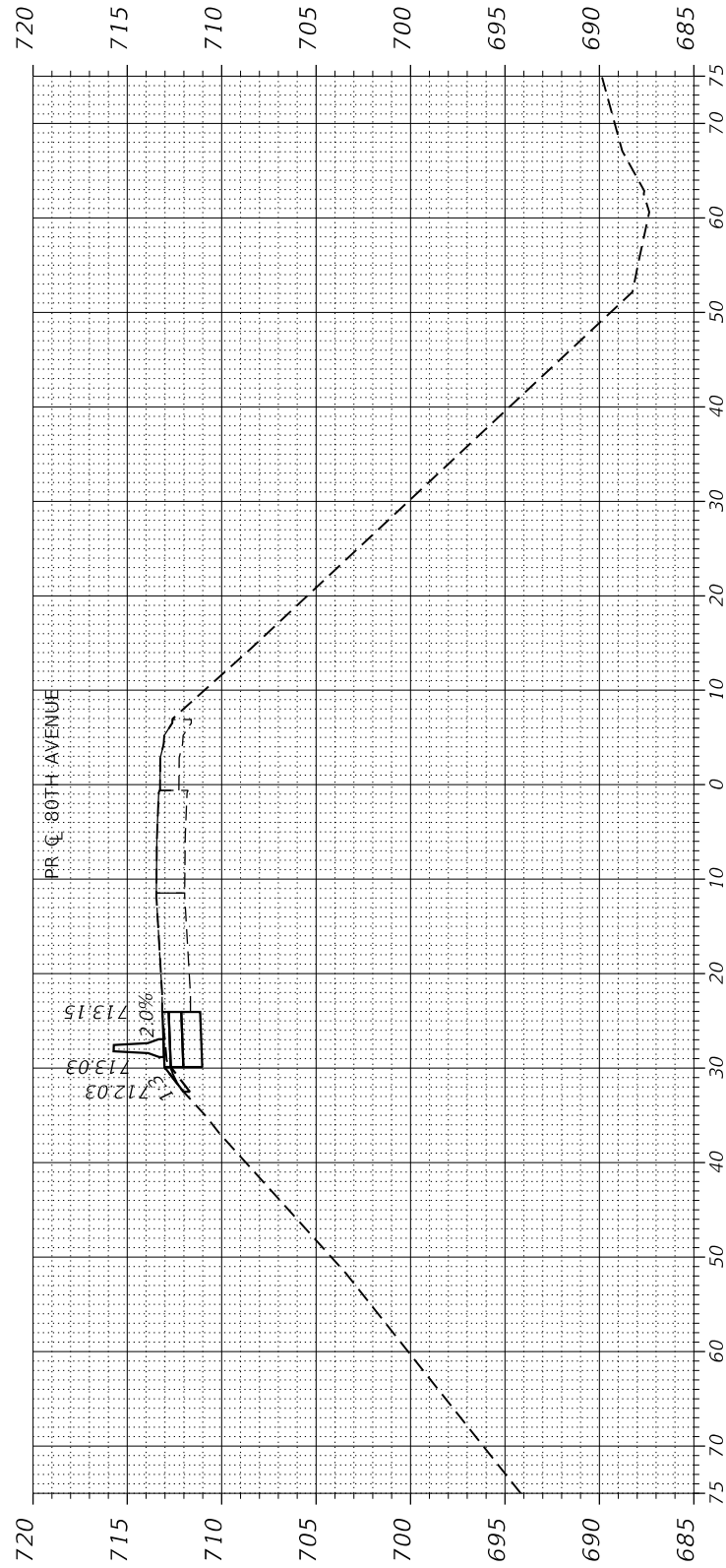
SCALE: N.T.S. SHEET 7 OF 17 SHEETS STA. TO STA.

F.A.U. RTE.	SECTION	COUNTY	TOTAL SHEETS	SHEET NO.
2755	06-00122-16-FP	WILL	1113	176
CONTRACT NO.			61G73	
ILLINOIS FED. AID PROJECT			5FEDPRJ	

PLAN	SURVEYED	BY	DATE
NOTE BOOK NO.	ALIGNED		
	CHECKED		
	FILE NAME		

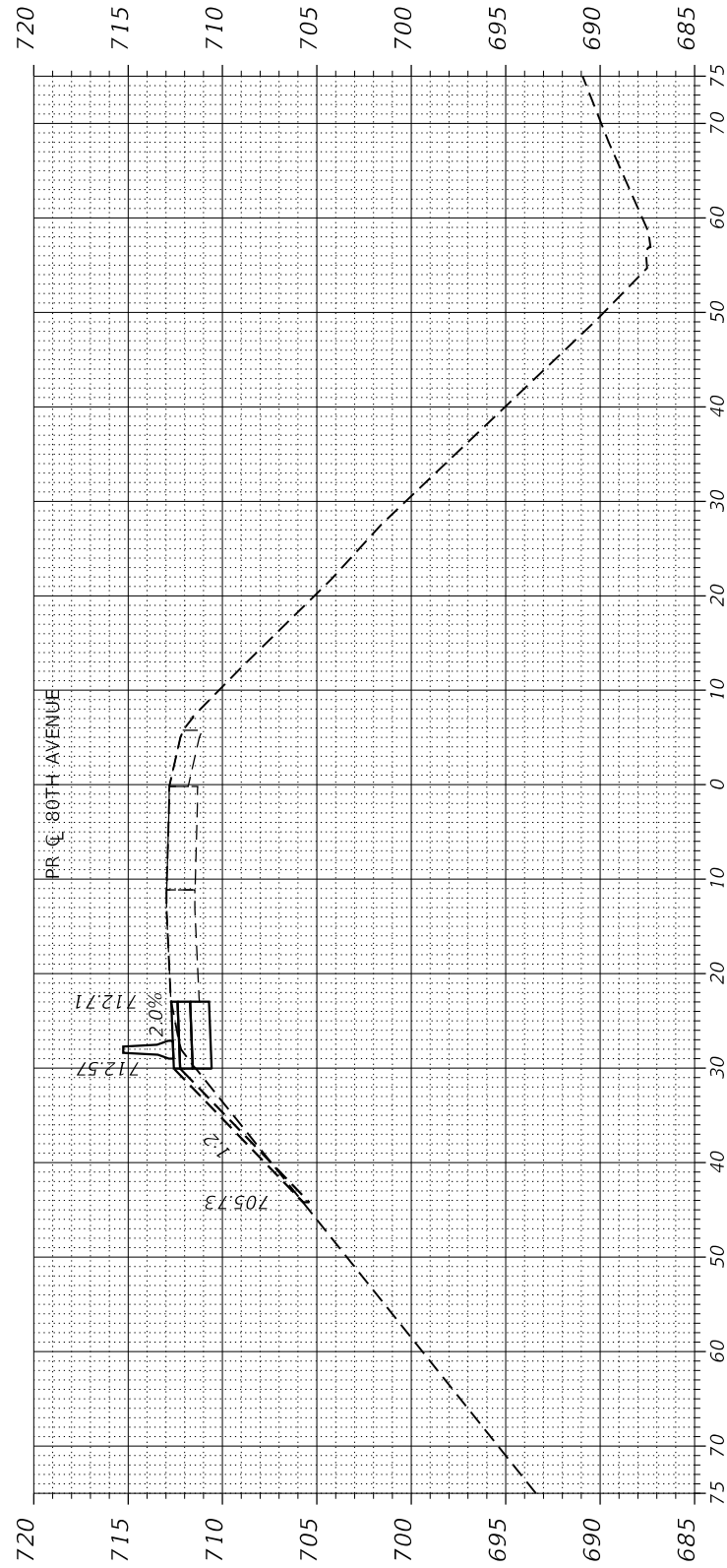
PROFILE	SURVEYED	BY	DATE
NOTE BOOK NO.	GRADES CHECKED		
	STRUCTURE		
	NOT AT THIS CROSS		

DATE PLOTTED = 3/4/2021 12:36:49 PM
 PEN TABLE = 2025087.01.tbl
 PLOT CONFIG = CGI.PDF.plt
 FILE NAME = \\HPROD022867.d\Design\MOT\022867.01\MOT_80th_Prestaged_XS.dgn



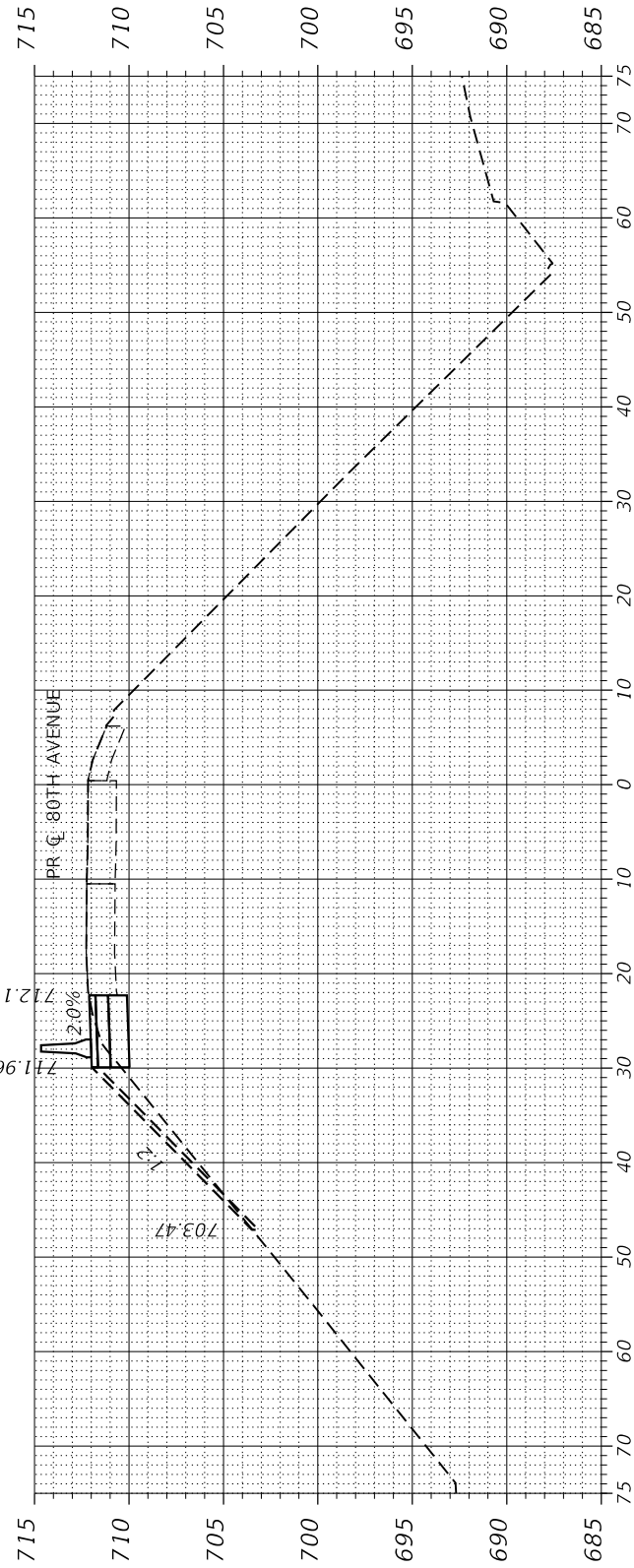
99 + 50.00

C = 11.78 Sq. Ft.
 F = 0.00 Sq. Ft.



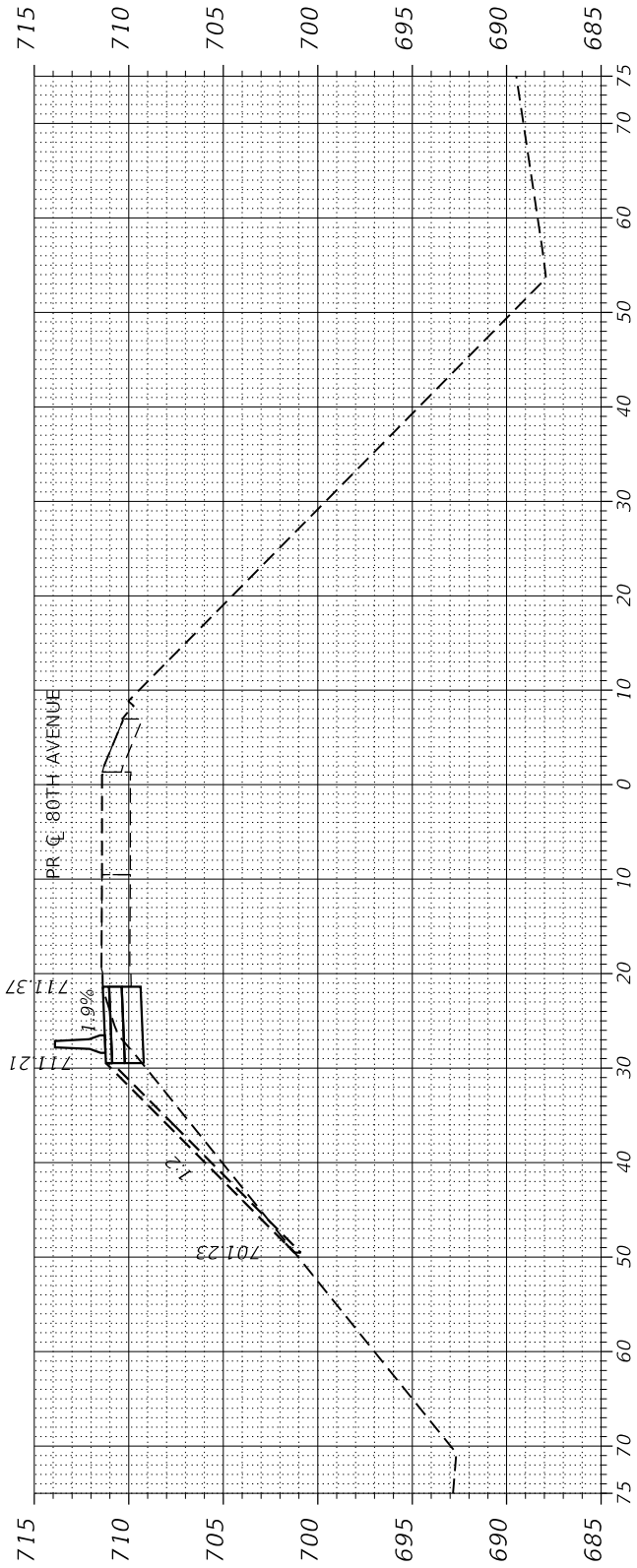
99 + 00.00

C = 12.26 Sq. Ft.
 F = 4.21 Sq. Ft.



98 + 50.00

C = 11.91 Sq. Ft.
 F = 8.20 Sq. Ft.



98 + 00.00

C = 11.17 Sq. Ft.
 F = 13.03 Sq. Ft.



USER NAME = Roadway	DESIGNED - JPA	REVISED -
PLOT SCALE = 20.0000' / in.	CHECKED - DJO	REVISED -
PLOT DATE = 3/4/2021	DRAWN - JPA	REVISED -
	CHECKED - 3/3/2021	REVISED -

**STATE OF ILLINOIS
 DEPARTMENT OF TRANSPORTATION**

**MAINTENANCE OF TRAFFIC
 PRE-STAGE A CROSS SECTIONS**

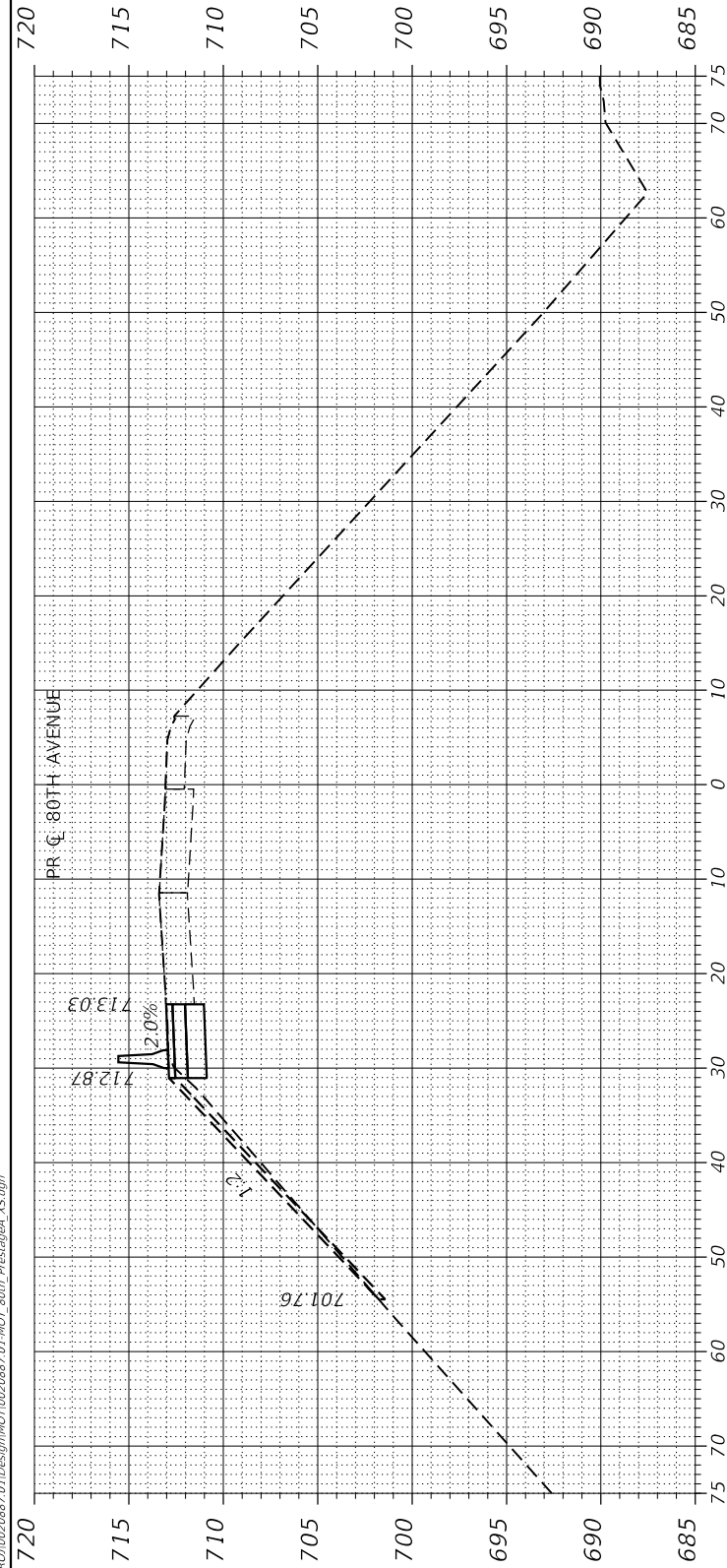
SCALE: N.T.S. SHEET 8 OF 17 SHEETS STA. TO STA.

F.A.U. RTE.	SECTION	COUNTY	TOTAL SHEETS	SHEET NO.
2755	06-00122-16-FP	WILL	1113	177
CONTRACT NO.			61G73	
ILLINOIS FED. AID PROJECT			5FEDPRJ	

PLAN	SURVEYED	BY	DATE
NOTE BOOK NO.	PLOTTED		
	ALIGNED		
	CHECKED		
	FILE NAME		

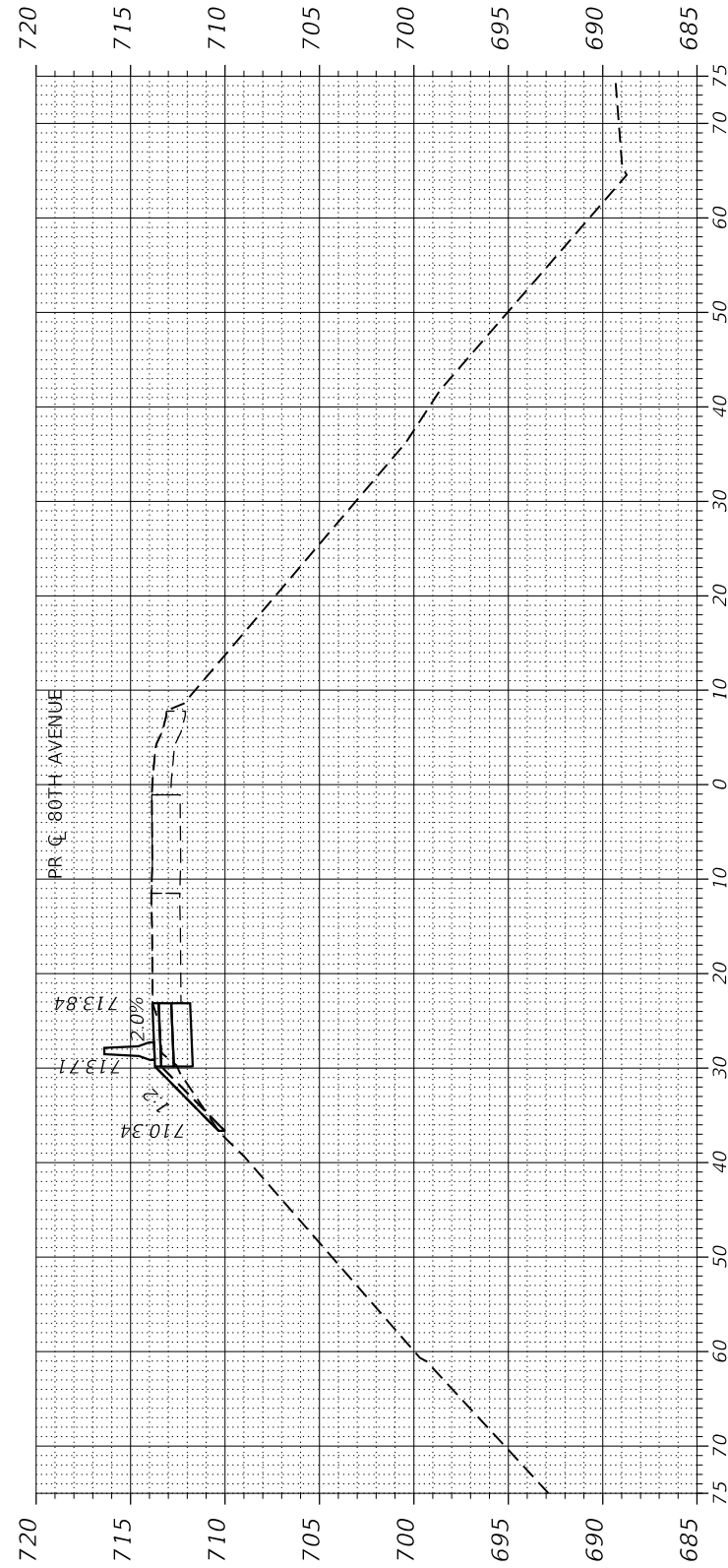
PROFILE	SURVEYED	BY	DATE
NOTE BOOK NO.	PLOTTED		
	GRADES CHECKED		
	STRUCTURE		
	NOT AT THIS OFFICE		

DATE PLOTTED = 3/4/2021 12:36:49 PM
 PEN TABLE = 20250827.01.tbl
 PLOT CONFIG = C:\PROG\p1c10
 FILE NAME = R:\PROJ\022887.01\Design\MOT\022887.01\MOT_80th_Prestaged_A5.dgn



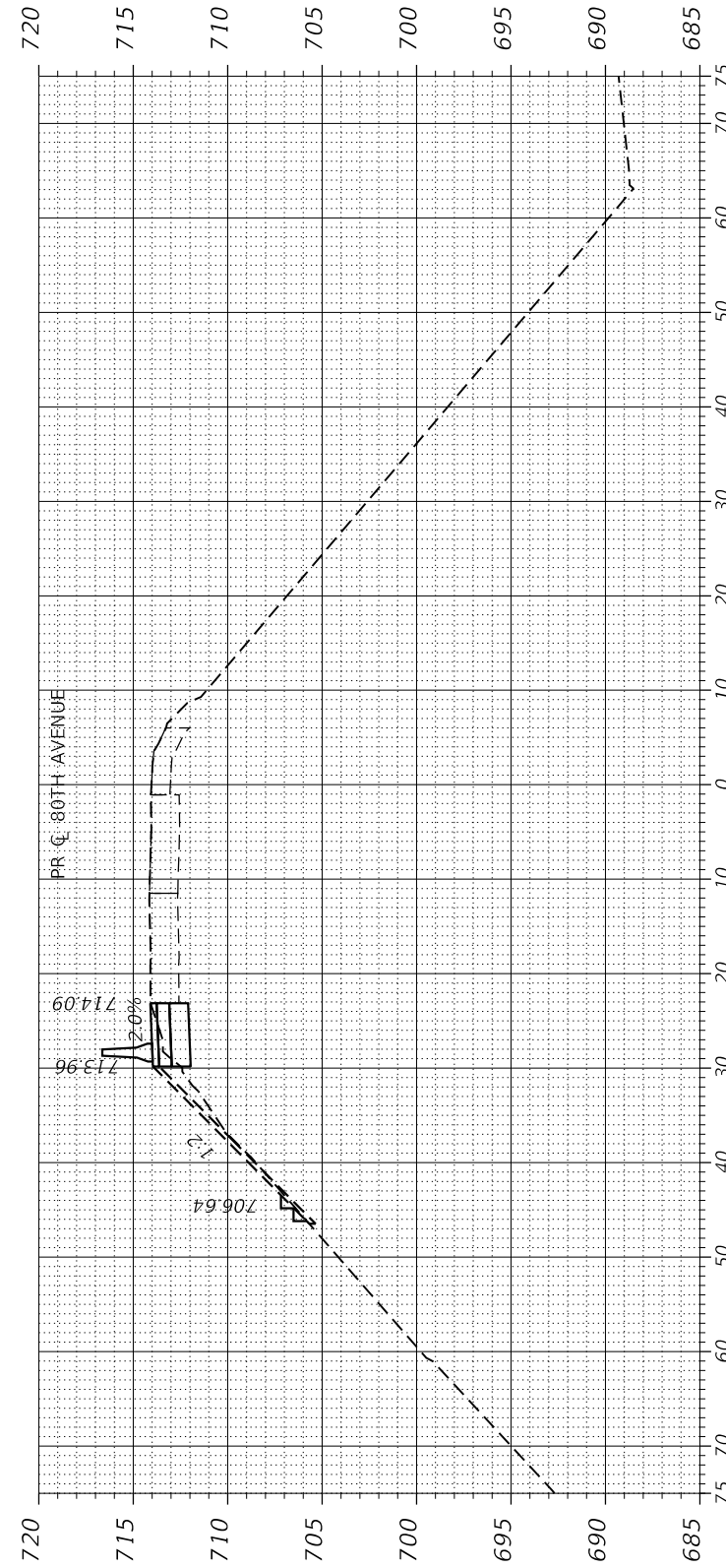
103 + 00.00

C = 15.99 Sq. Ft.
F = 4.92 Sq. Ft.



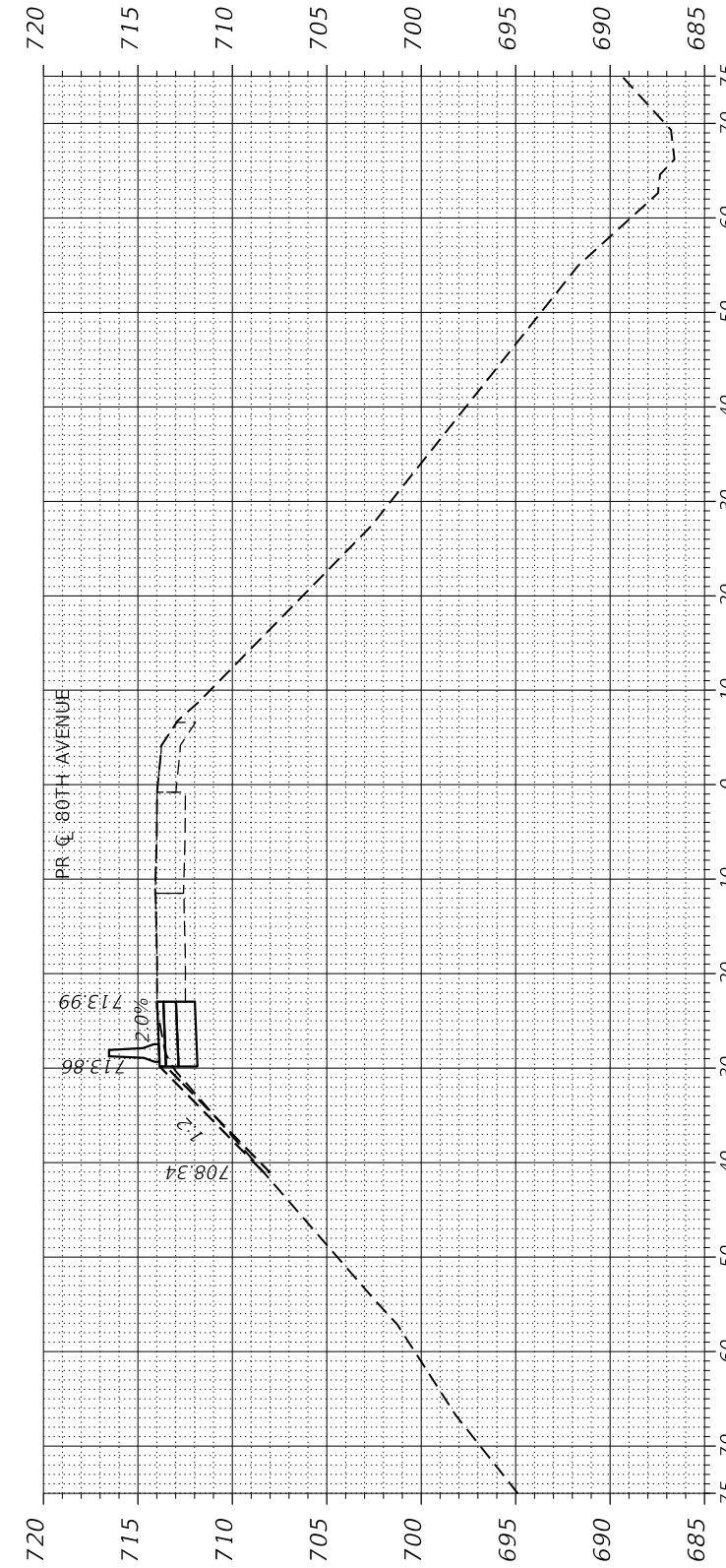
102 + 50.00

C = 11.18 Sq. Ft.
F = 1.82 Sq. Ft.



**102 + 40.64
AHEAD ONLY**

C = 11.18 Sq. Ft.
F = 4.36 Sq. Ft.



**100 + 00.00
BACK ONLY**

C = 13.21 Sq. Ft.
F = 0.84 Sq. Ft.



USER NAME = Roadway	DESIGNED - JPA	REVISED -
	CHECKED - DJO	REVISED -
PLOT SCALE = 20.0000' / in.	DRAWN - JPA	REVISED -
PLOT DATE = 3/4/2021	CHECKED - 3/3/2021	REVISED -

**STATE OF ILLINOIS
DEPARTMENT OF TRANSPORTATION**

SCALE: N.T.S.	SHEET 9 OF 17 SHEETS	STA. TO STA.
---------------	----------------------	--------------

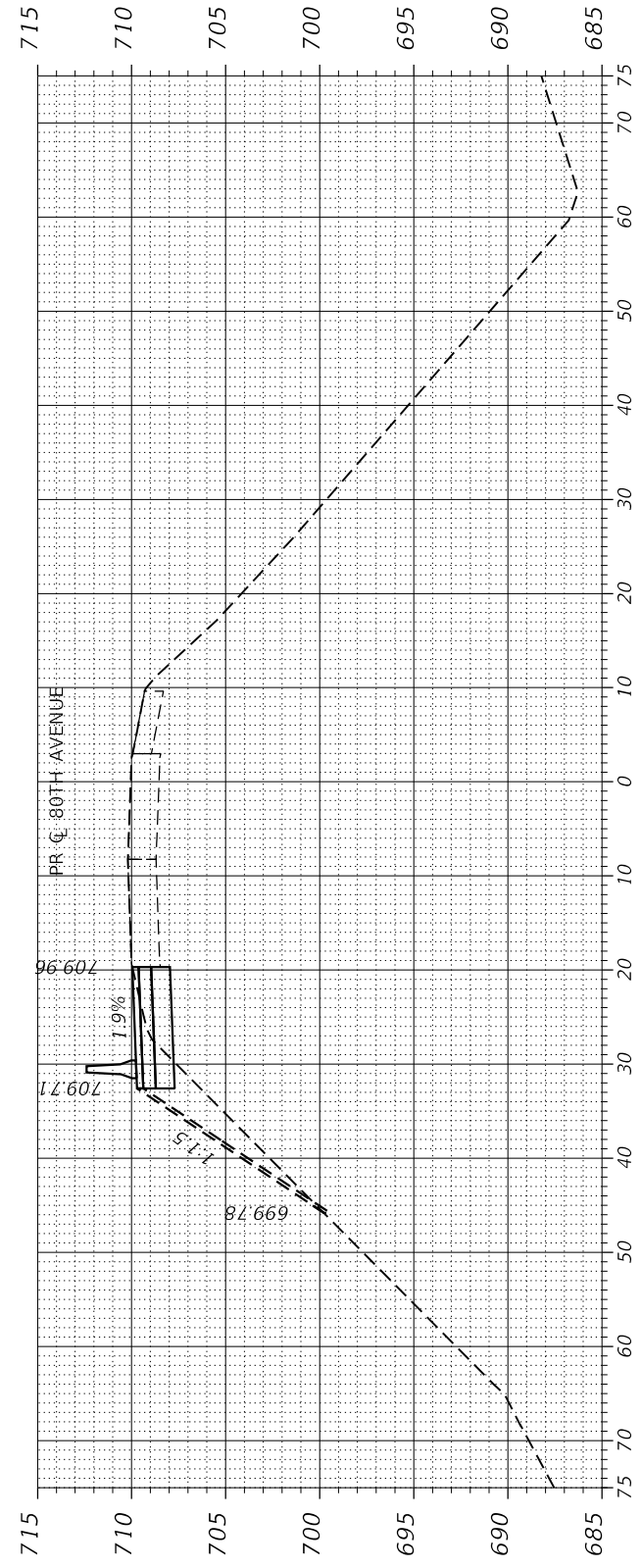
**MAINTENANCE OF TRAFFIC
PRE-STAGE A CROSS SECTIONS**

F.A.U. RTE.	SECTION	COUNTY	TOTAL SHEETS	SHEET NO.
2755	06-00122-16-FP	WILL	1113	178
CONTRACT NO.			61G73	
ILLINOIS FED. AID PROJECT			5FEDPRJ	

PLAN	SURVEYED	BY	DATE
NOTE BOOK NO.	ALIGNED		
	CHECKED		
	FILE NAME		

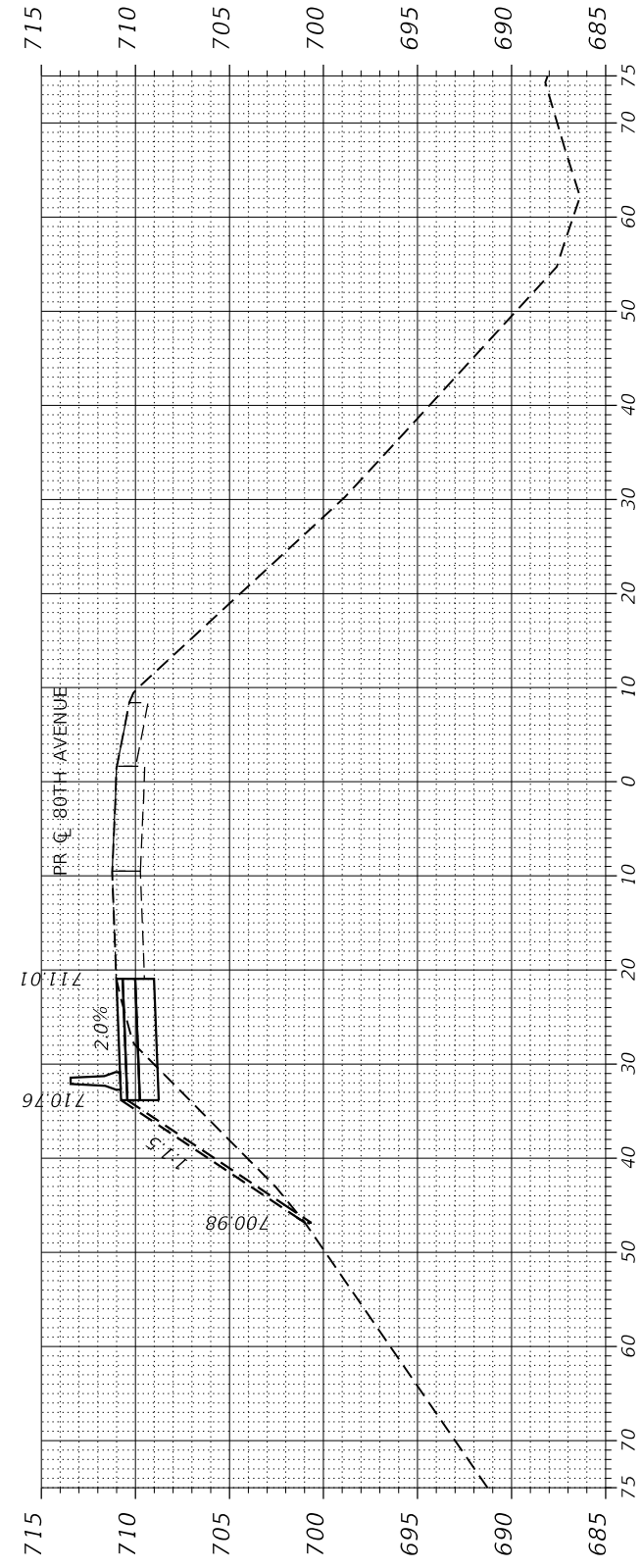
PROFILE	SURVEYED	BY	DATE
NOTE BOOK NO.	GRADES CHECKED		
	STRUCTURE		
	NOT AT THIS CROSS		

DATE PLOTTED = 3/4/2021 12:36:49 PM
 PEN TABLE = 20250827.01.tbl
 PLOT CONFIG = CGI.PDF.plt
 FILE NAME = \\HPROD02\8687.01\Design\MOT\0250827.01\MOT_80th_Prestaged_A5.dgn



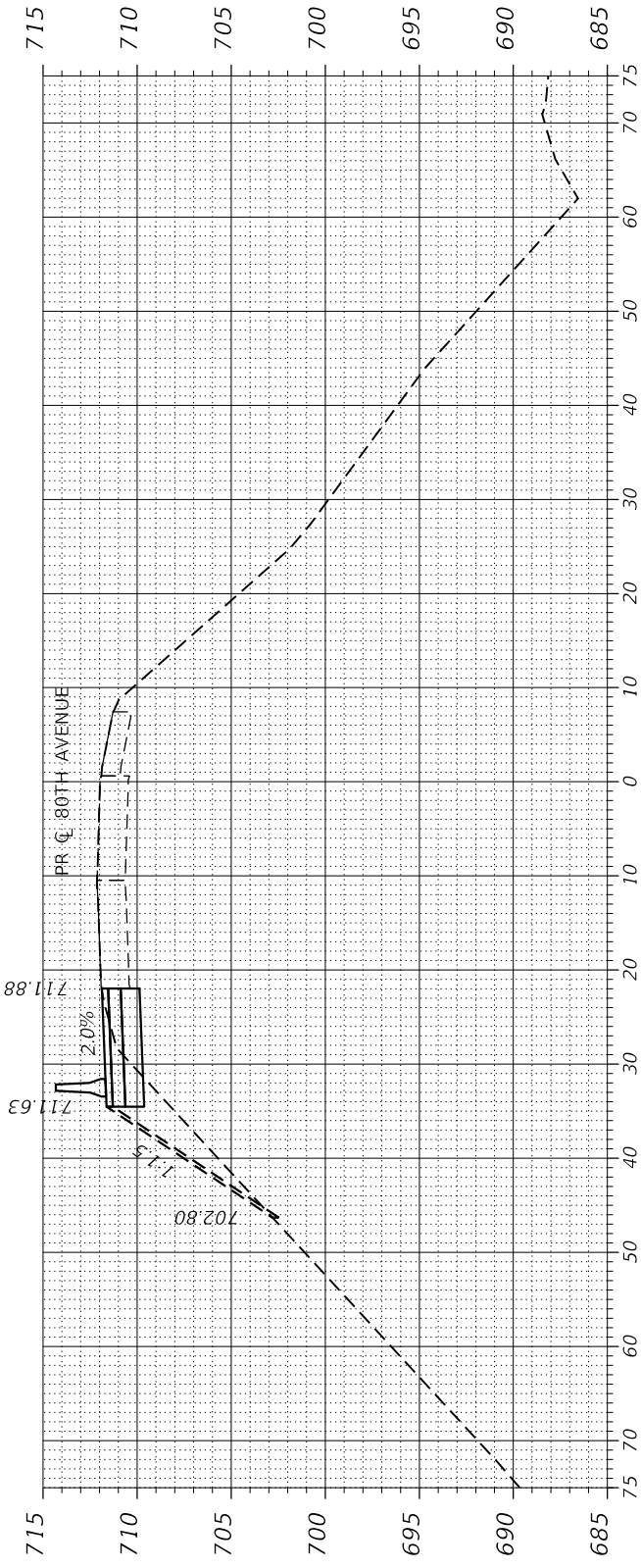
105 + 00.00

C = 13.95 Sq. Ft.
F = 20.07 Sq. Ft.



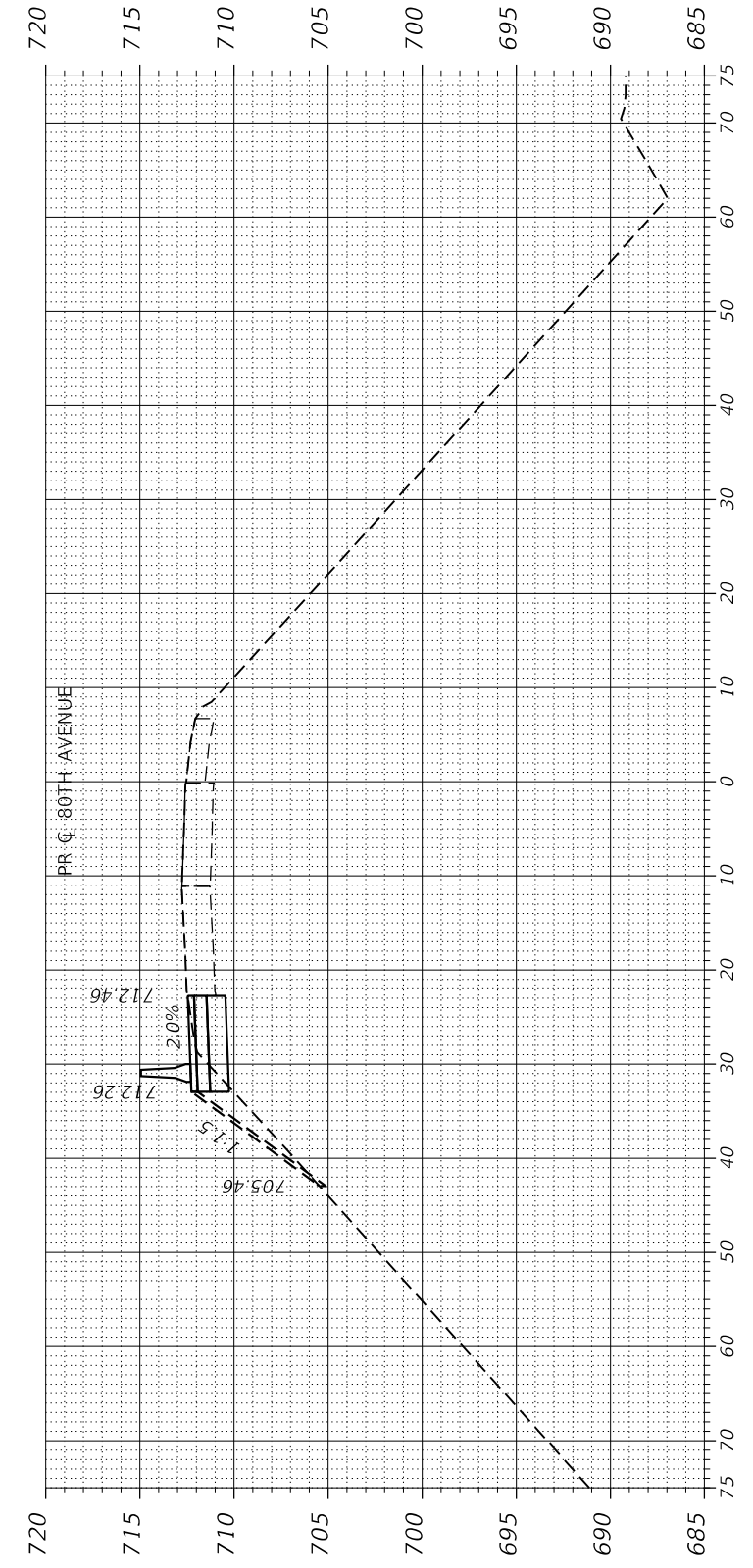
104 + 50.00

C = 12.95 Sq. Ft.
F = 23.89 Sq. Ft.



104 + 00.00

C = 13.00 Sq. Ft.
F = 18.62 Sq. Ft.



103 + 50.00

C = 14.14 Sq. Ft.
F = 8.35 Sq. Ft.



USER NAME = Roadway	DESIGNED - JPA	REVISED -
	CHECKED - DJO	REVISED -
PLOT SCALE = 20.0000' / in.	DRAWN - JPA	REVISED -
PLOT DATE = 3/4/2021	CHECKED - 3/3/2021	REVISED -

**STATE OF ILLINOIS
DEPARTMENT OF TRANSPORTATION**

**MAINTENANCE OF TRAFFIC
PRE-STAGE A CROSS SECTIONS**

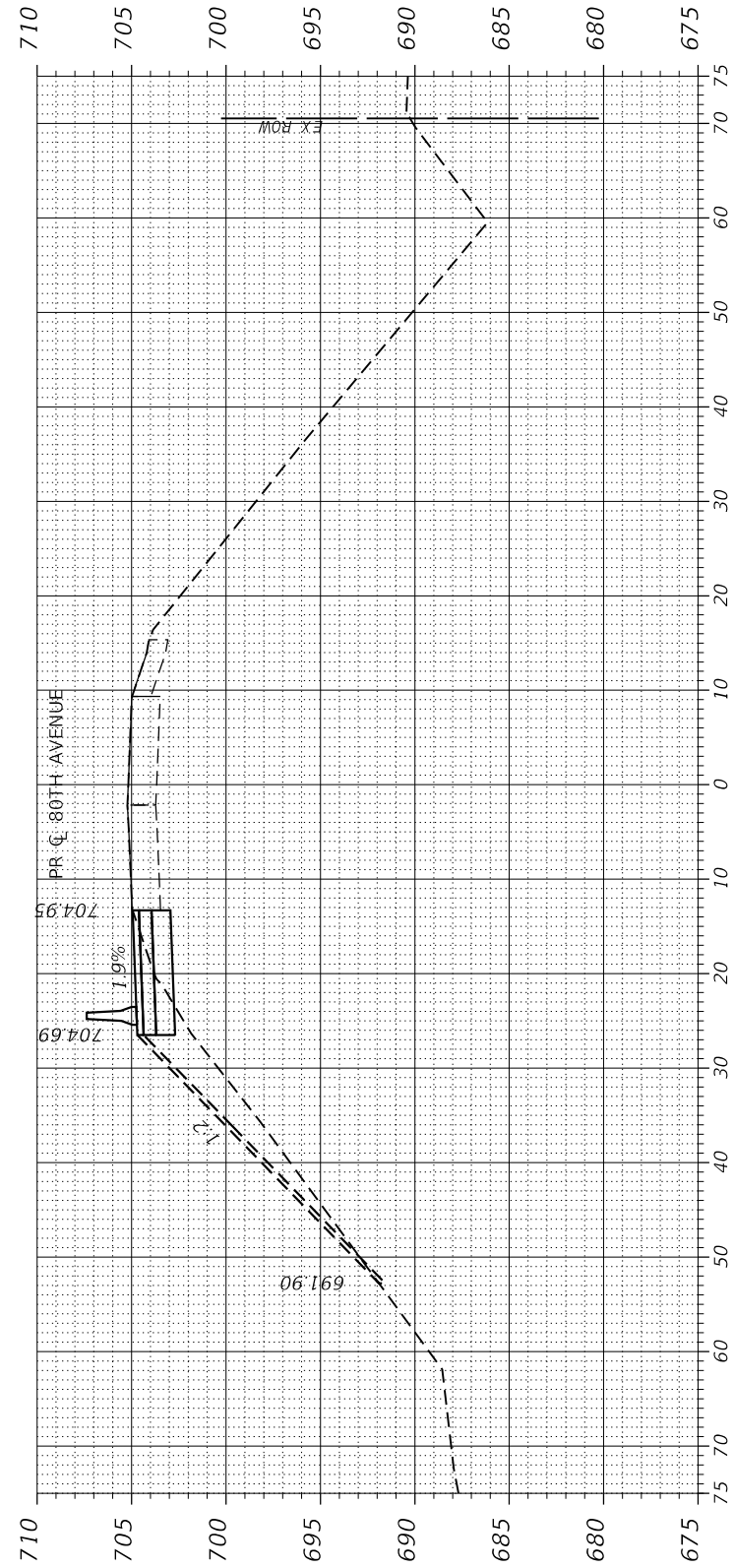
SCALE: N.T.S. SHEET 10 OF 17 SHEETS STA. TO STA.

F.A.U. RTE.	SECTION	COUNTY	TOTAL SHEETS	SHEET NO.
2755	06-00122-16-FP	WILL	1113	179
CONTRACT NO.			61G73	
ILLINOIS FED. AID PROJECT			5FEDPRJ	

PLAN	SURVEYED	BY	DATE
NOTE BOOK NO.	ALIGNED		
	CHECKED		
	FILE NAME		

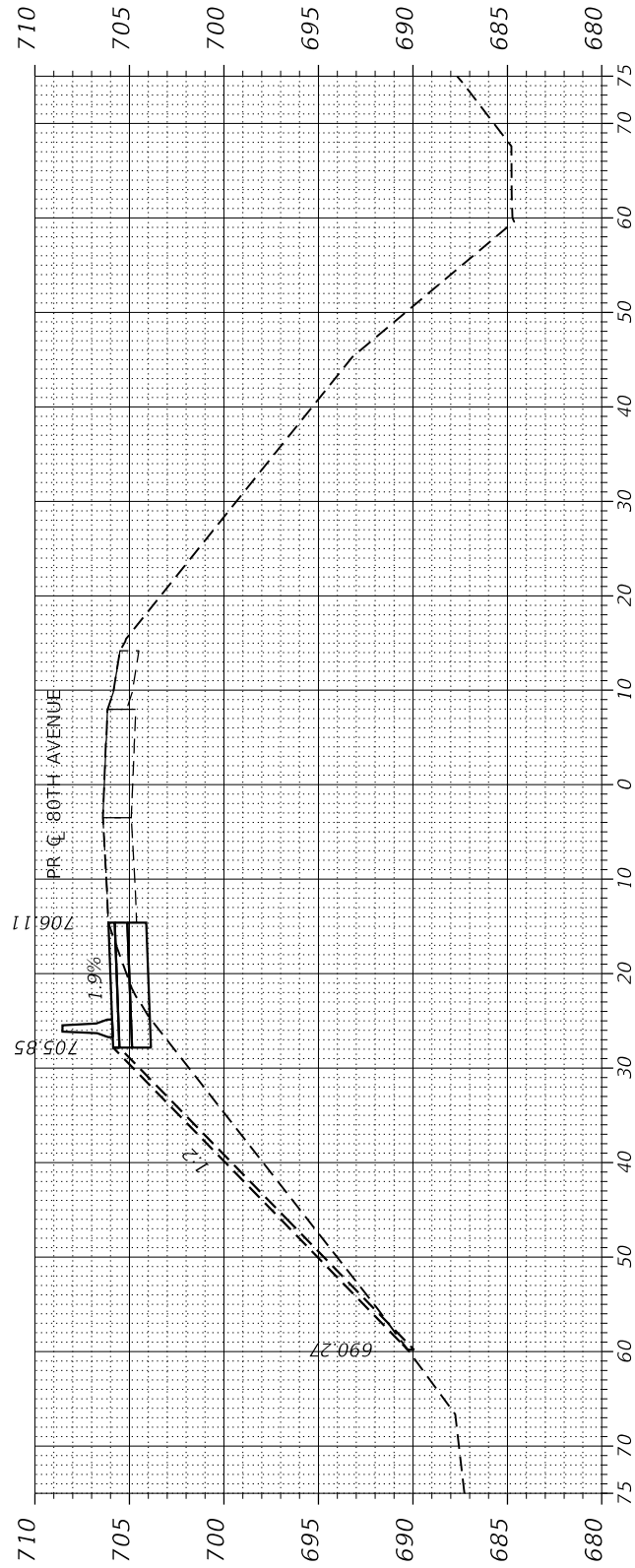
PROFILE	SURVEYED	BY	DATE
NOTE BOOK NO.	GRADES CHECKED		
	STRUCTURE		
	NOT AT THIS CROSS		

DATE PLOTTED = 3/4/2021 12:36:50 PM
 PEN TABLE = 20250827.01.tbl
 PLOT CONFIG = CGI.PDF.plt
 FILE NAME = \\HPROD02\2887.d\Design\MOT\0250827.01\MOT_80th_Prestaged_XS.dgn



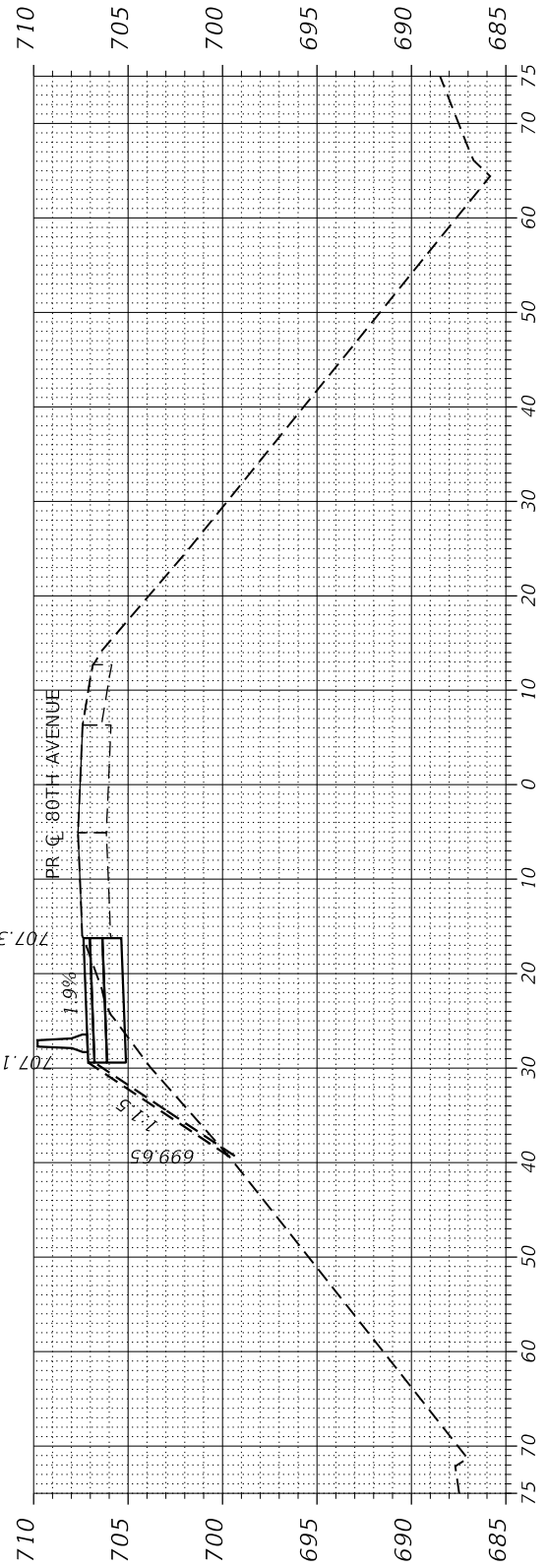
107+00.00

C = 12.11 Sq. Ft.
F = 33.17 Sq. Ft.



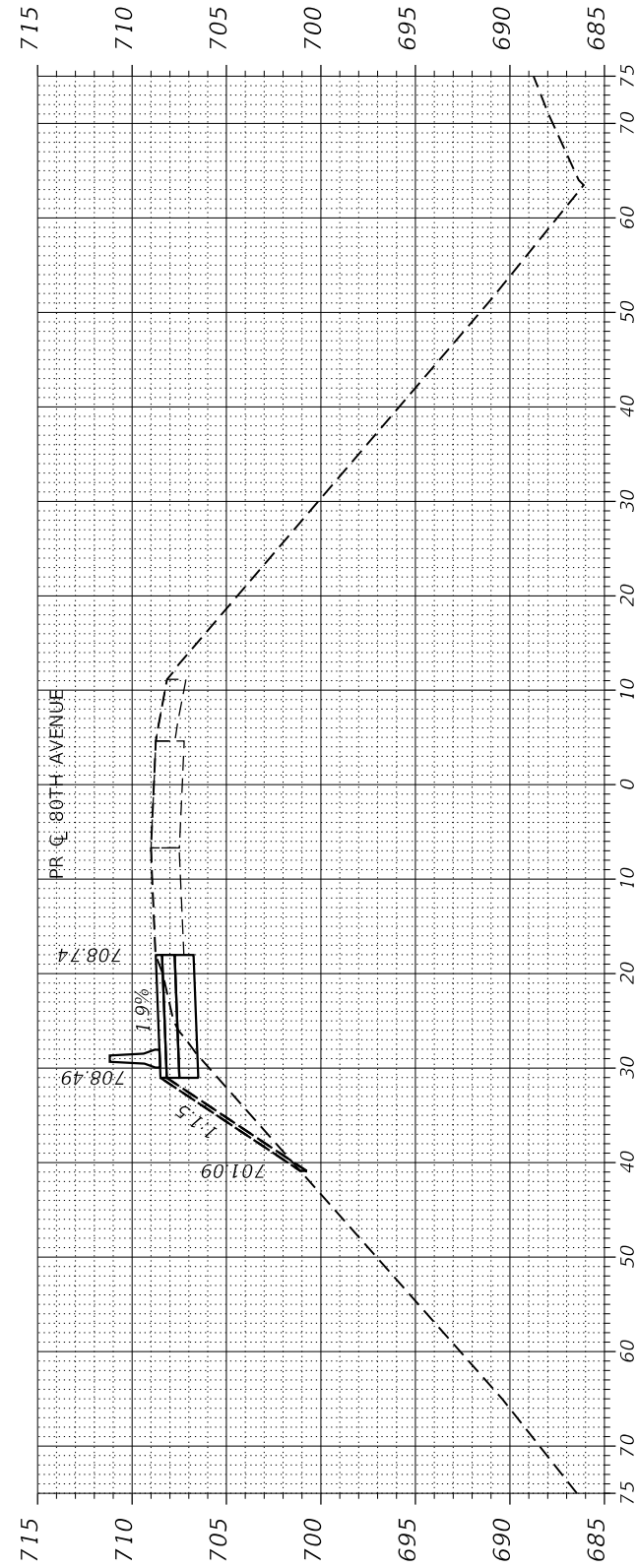
106+50.00

C = 12.07 Sq. Ft.
F = 41.37 Sq. Ft.



106+00.00

C = 11.88 Sq. Ft.
F = 13.82 Sq. Ft.



105+50.00

C = 13.31 Sq. Ft.
F = 13.14 Sq. Ft.



USER NAME = Roadway
 PLOT SCALE = 20.0000' / in.
 PLOT DATE = 3/4/2021

DESIGNED - JPA
 CHECKED - DJO
 DRAWN - JPA
 CHECKED - 3/3/2021

REVISED -
 REVISED -
 REVISED -
 REVISED -

**STATE OF ILLINOIS
 DEPARTMENT OF TRANSPORTATION**

**MAINTENANCE OF TRAFFIC
 PRE-STAGE A CROSS SECTIONS**

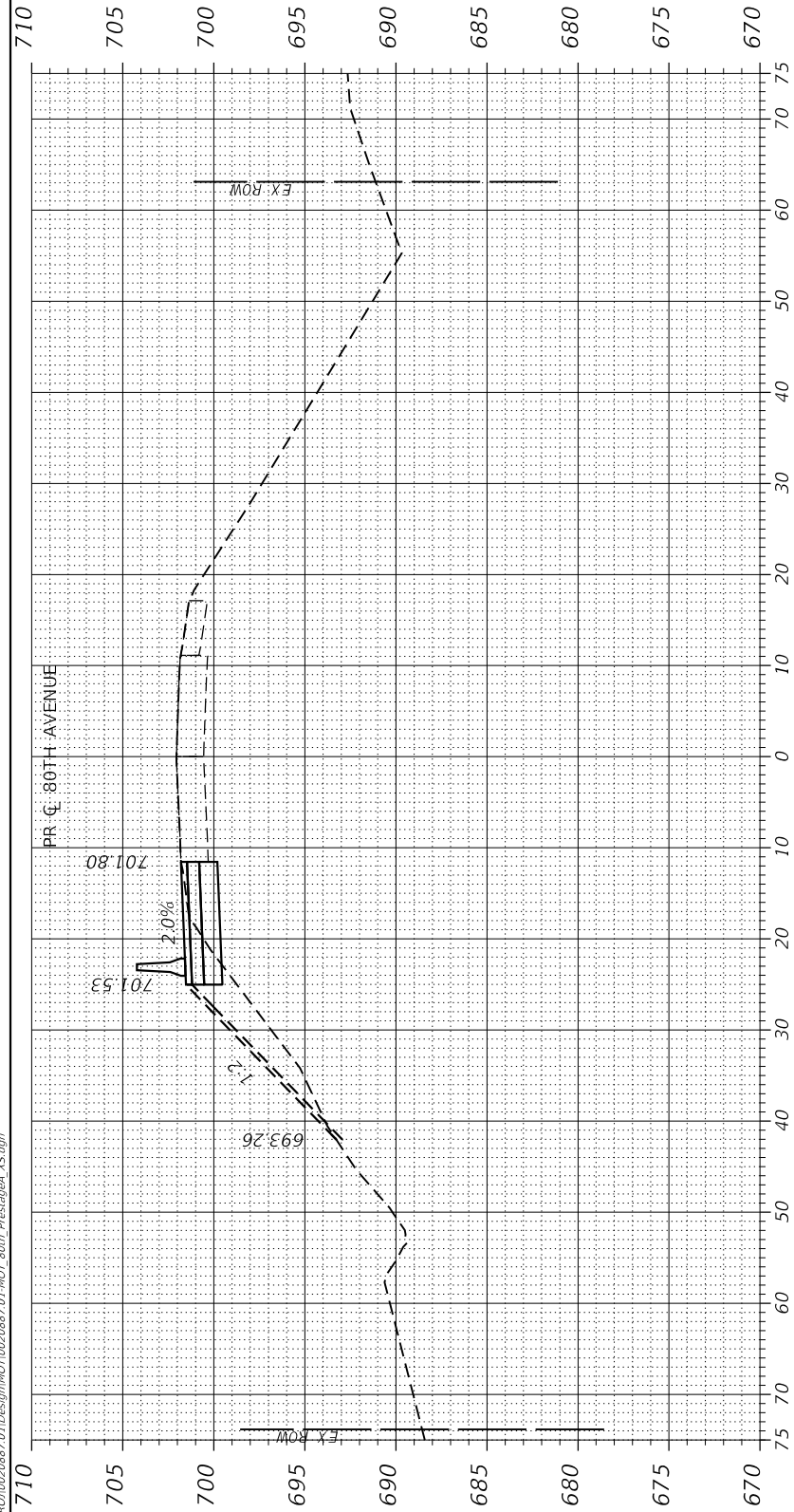
SCALE: N.T.S. SHEET 11 OF 17 SHEETS STA. TO STA.

F.A.U. RTE.	SECTION	COUNTY	TOTAL SHEETS	SHEET NO.
2755	06-00122-16-FP	WILL	1113	180
CONTRACT NO.			61G73	
ILLINOIS FED. AID PROJECT			5FEDPRJ	

PLAN	SURVEYED	BY	DATE
NOTE BOOK NO.	PLOTTED		
	ALIGNMENT CHECKED		
	FIELD FILE NAME		

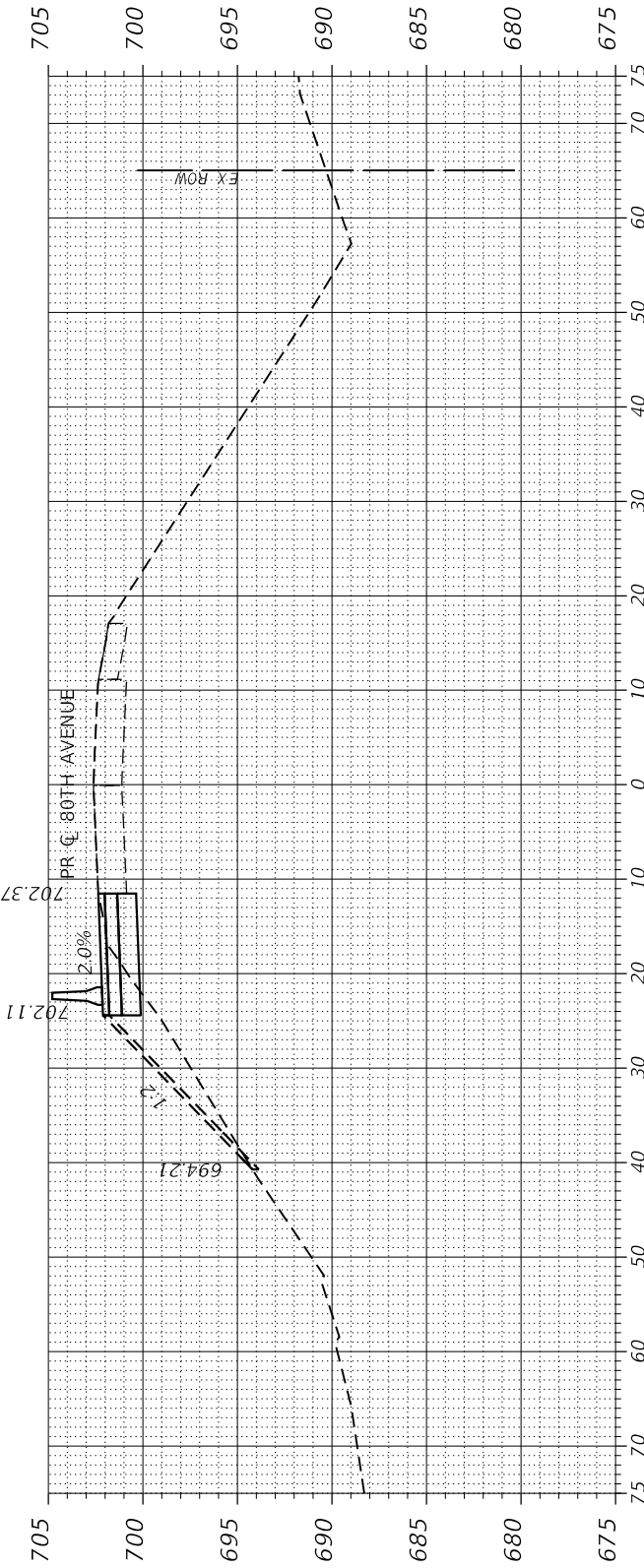
PROFILE	SURVEYED	BY	DATE
NOTE BOOK NO.	PLOTTED		
	GRADES CHECKED		
	STRUCTURE NOT AT THIS CROSS		

DATE PLOTTED = 3/4/2021 12:36:50 PM
 PEN TABLE = 7025087.01.tbl
 PLOT CONFIG = CGI.PDF.plt
 FILE NAME = \\HPROD022867.d\Design\MOT1025087.01\MOT_80th_PrestageA.X5.sgn



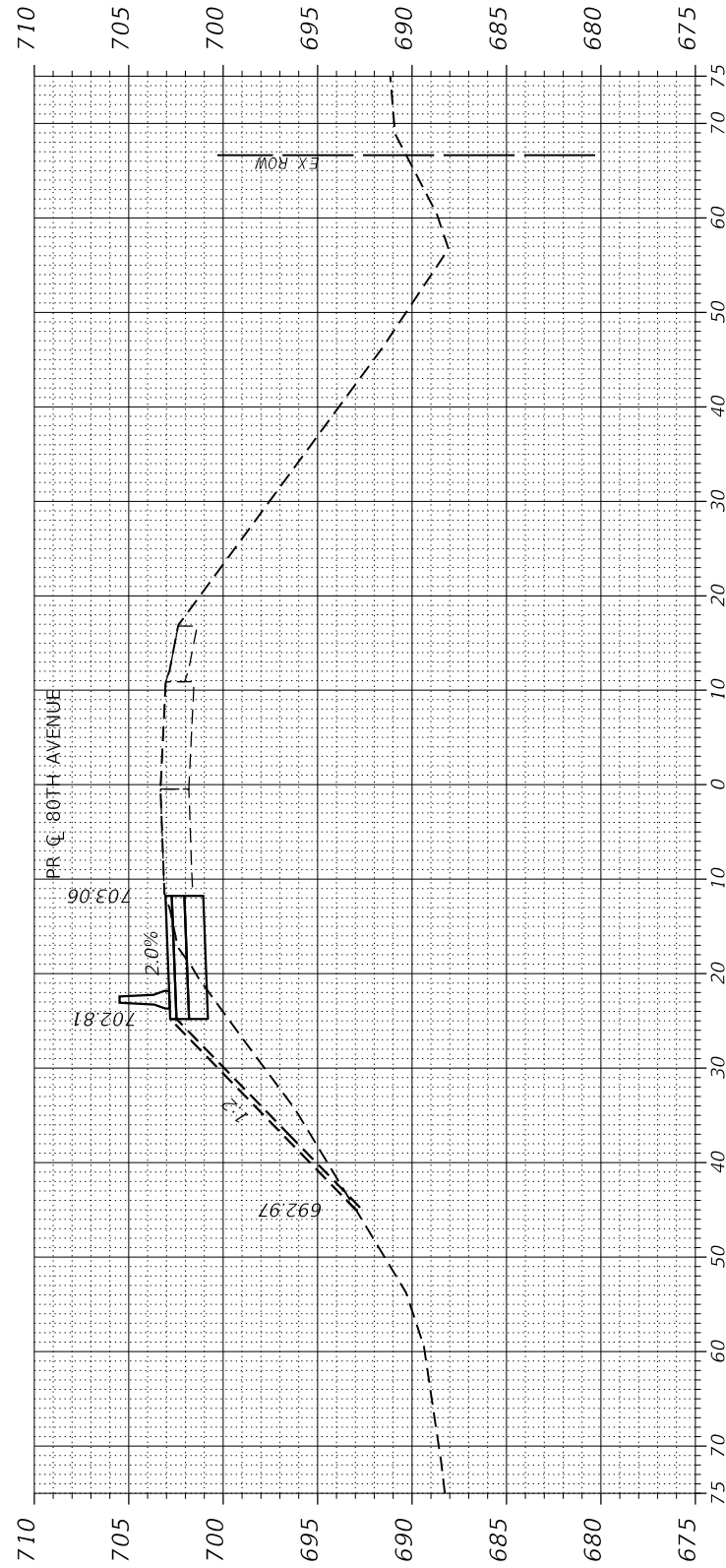
109 + 00.00

C = 15.85 Sq. Ft.
F = 23.42 Sq. Ft.



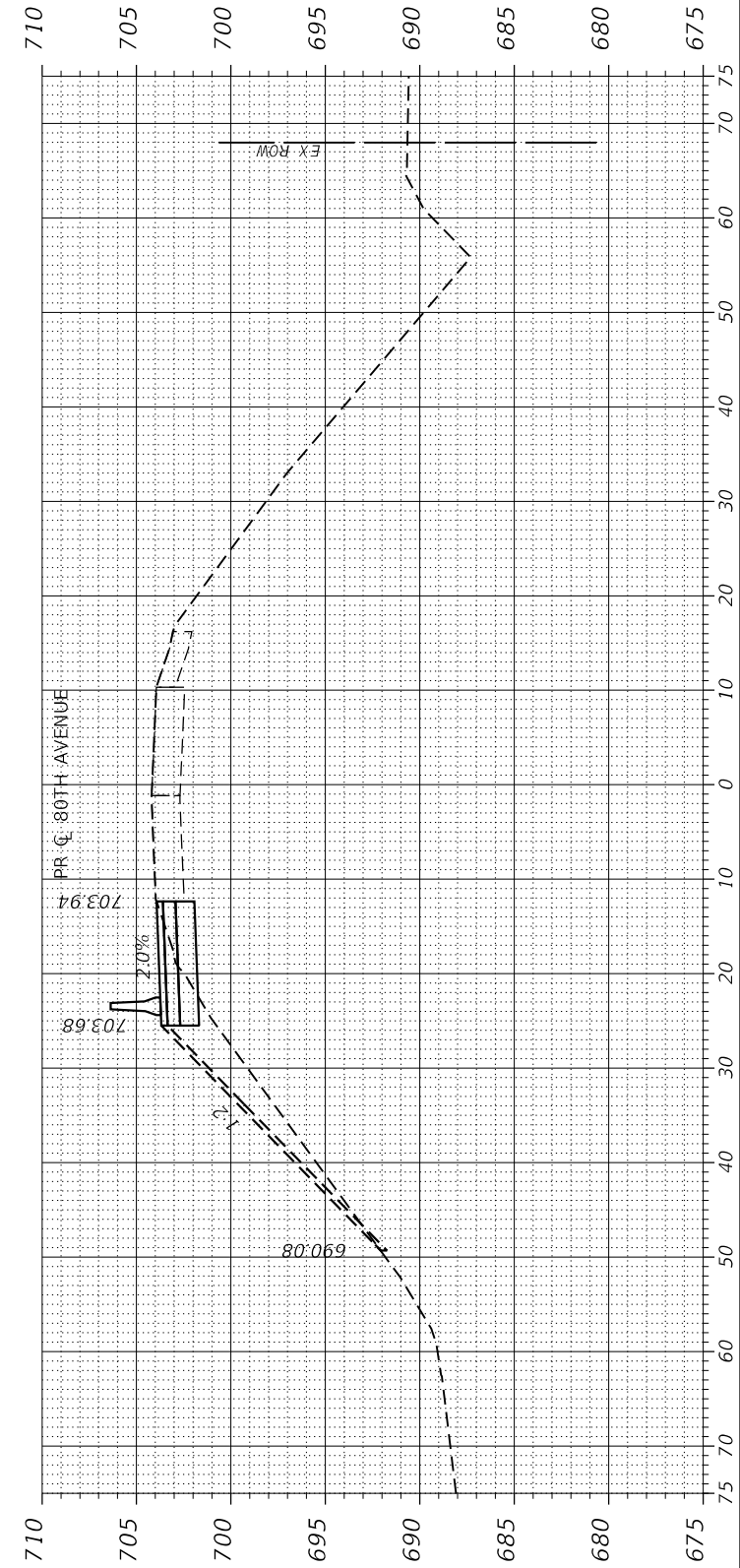
108 + 50.00

C = 13.96 Sq. Ft.
F = 20.06 Sq. Ft.



108 + 00.00

C = 12.66 Sq. Ft.
F = 29.71 Sq. Ft.



107 + 50.00

C = 12.17 Sq. Ft.
F = 28.60 Sq. Ft.



USER NAME = Roadway	DESIGNED - JPA	REVISED -
PLOT SCALE = 20.0000' / in.	CHECKED - DJO	REVISED -
PLOT DATE = 3/4/2021	DRAWN - JPA	REVISED -
	CHECKED - 3/3/2021	REVISED -

**STATE OF ILLINOIS
DEPARTMENT OF TRANSPORTATION**

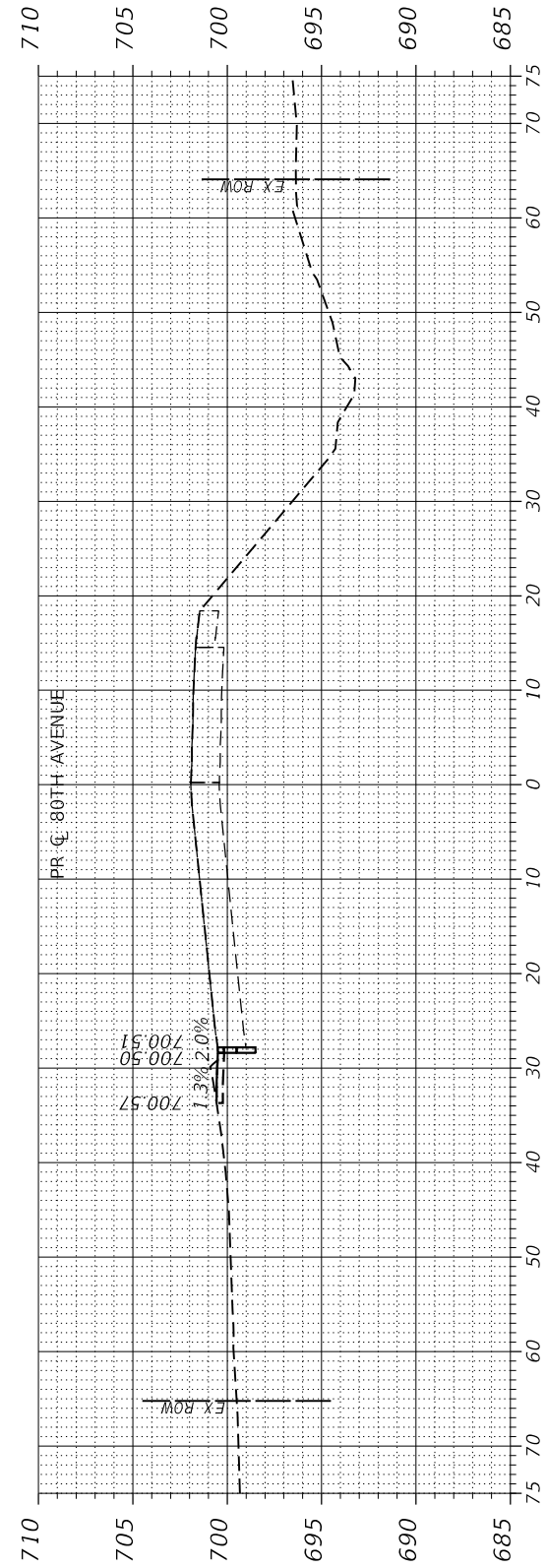
MAINTENANCE OF TRAFFIC PRE-STAGE A CROSS SECTIONS	
SCALE: N.T.S.	SHEET 12 OF 17 SHEETS STA. TO STA.

F.A.U. RTE. 2755	SECTION 06-00122-16-FP	COUNTY WILL	TOTAL SHEETS 1113	SHEET NO. 181
CONTRACT NO. 61G73			ILLINOIS FED. AID PROJECT \$FEDPRJ	

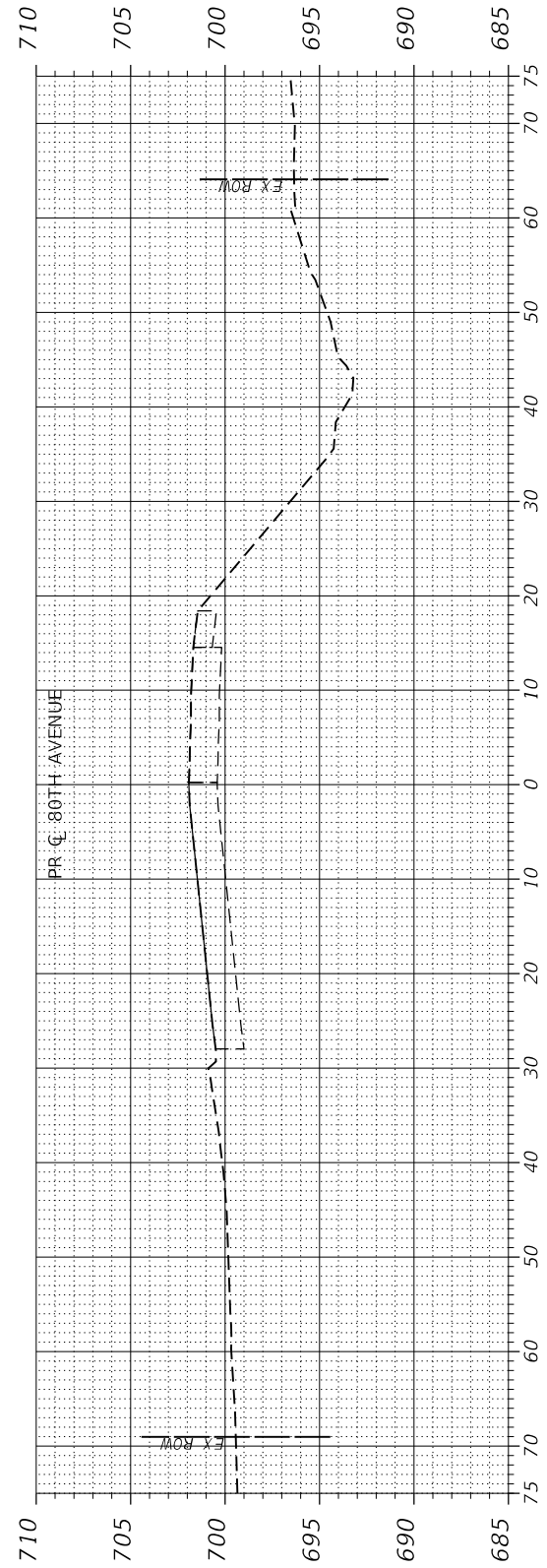
DATE PLOTTED = 3/4/2021 12:36:50 PM
 PEN TABLE = 2025087.01.tbl
 PLOT CONFIG = CGI.PDF.plt
 FILE NAME = \\HPD0020867.d\Design\MOT\025087.01\MOT_80th_PrestageA_XS.dgn

PLAN	SURVEYED	BY	DATE
NOTE BOOK NO.	PLOTTED		
	ALIGNMENT CHECKED		
	FIELD FILE NAME		

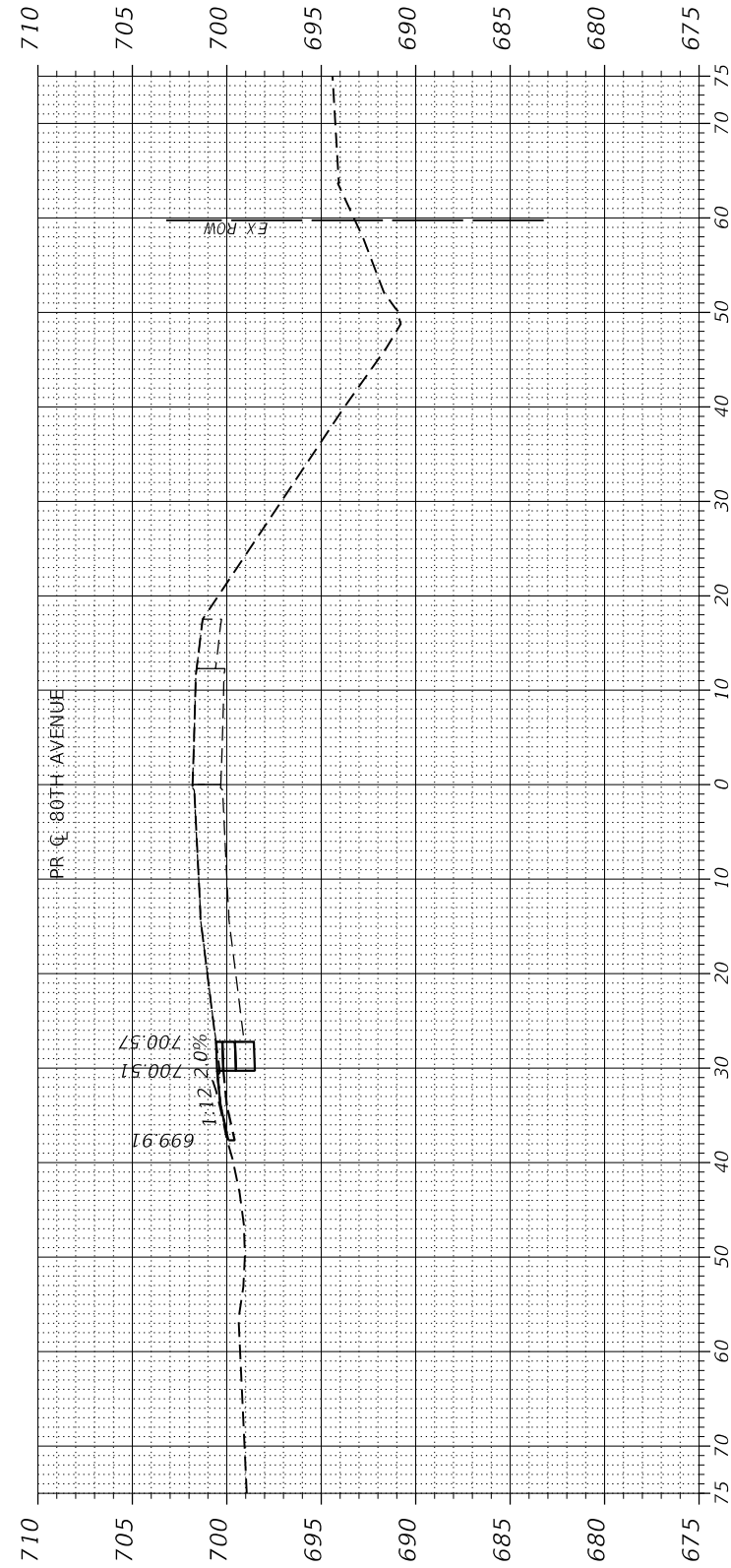
PROFILE	SURVEYED	BY	DATE
NOTE BOOK NO.	PLOTTED		
	GRADES CHECKED		
	STRUCTURE NOT AT THIS CHORD		



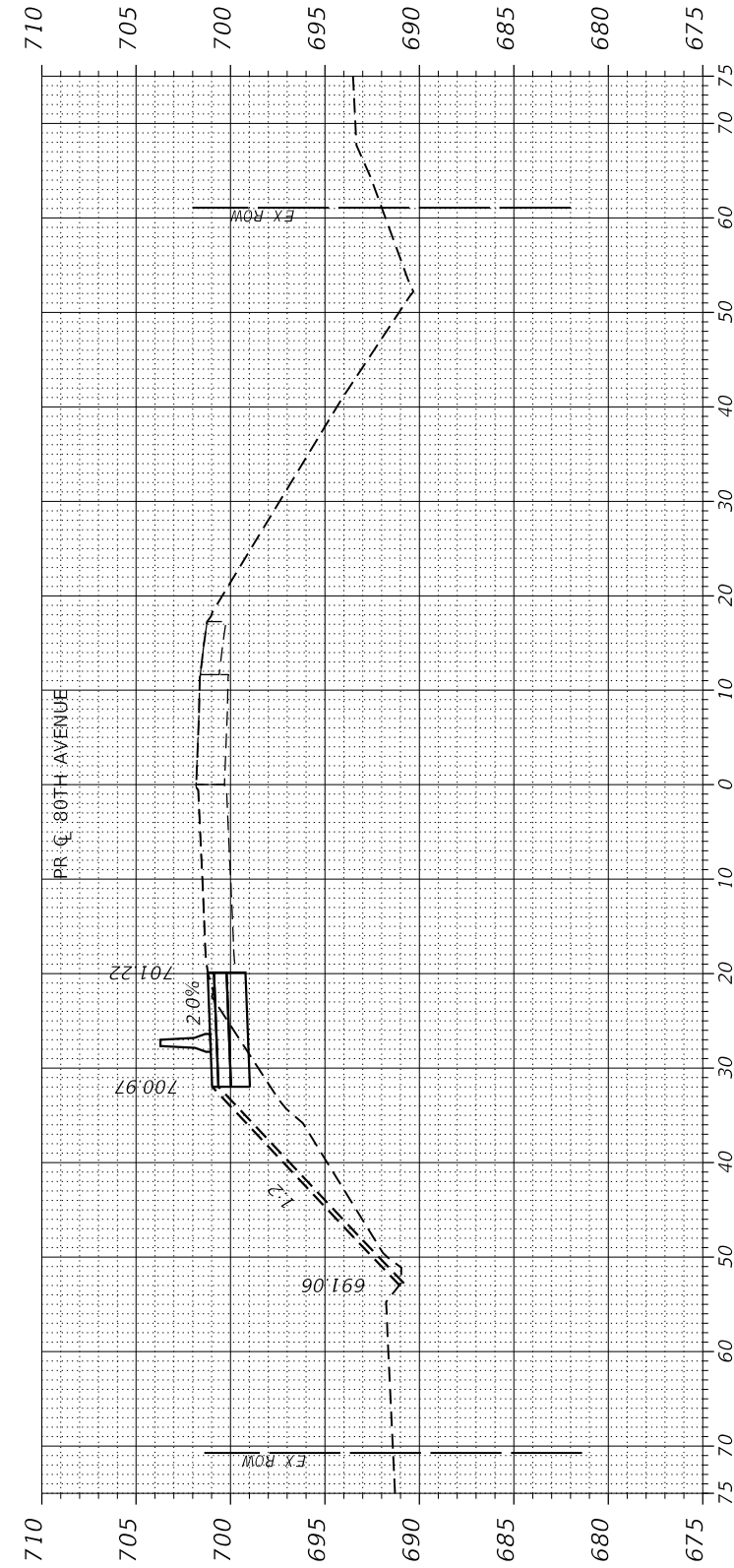
110 + 50.00
 C = 3.72 Sq. Ft.
 F = 0.00 Sq. Ft.



110 + 49.72
AHEAD ONLY
 C = 0.00 Sq. Ft.
 F = 0.00 Sq. Ft.



109 + 83.60
BACK ONLY
 C = 9.02 Sq. Ft.
 F = 0.00 Sq. Ft.



109 + 50.00
 C = 10.24 Sq. Ft.
 F = 34.37 Sq. Ft.



USER NAME = Roadway
 PLOT SCALE = 20.0000' / in.
 PLOT DATE = 3/4/2021

DESIGNED - JPA
 CHECKED - DJO
 DRAWN - JPA
 CHECKED - 3/3/2021

REVISED -
 REVISED -
 REVISED -
 REVISED -

STATE OF ILLINOIS
 DEPARTMENT OF TRANSPORTATION

MAINTENANCE OF TRAFFIC
 PRE-STAGE A CROSS SECTIONS

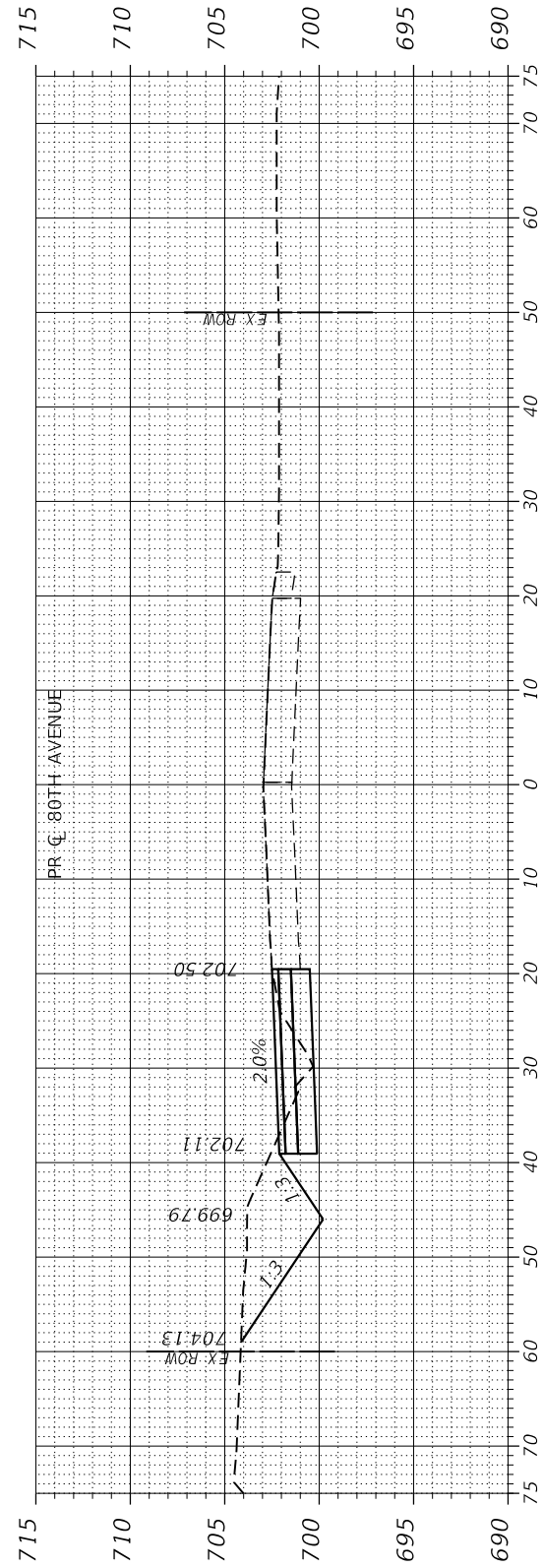
SCALE: N.T.S. SHEET 13 OF 17 SHEETS STA. TO STA.

F.A.U. RTE.	SECTION	COUNTY	TOTAL SHEETS	SHEET NO.
2755	06-00122-16-FP	WILL	1113	182
CONTRACT NO.			61G73	
ILLINOIS FED. AID PROJECT			5FEDPRJ	

PLAN	SURVEYED	BY	DATE
NOTE BOOK NO.	ALIGNED		
	CHECKED		
	FILE NAME		

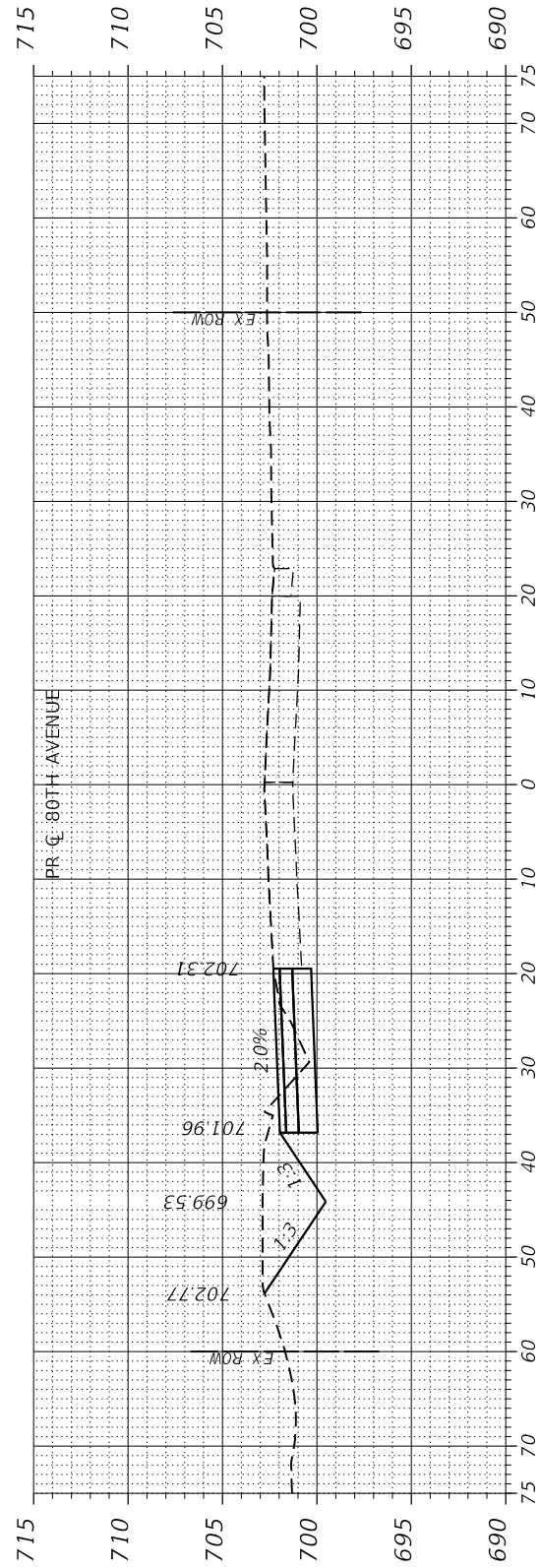
PROFILE	SURVEYED	BY	DATE
NOTE BOOK NO.	GRADES CHECKED		
	STRUCTURE		
	NOT AT THIS CROSS		

DATE PLOTTED = 3/4/2021 12:36:50 PM
 PEN TABLE = 2025087.01.tbl
 PLOT CONFIG = CGI.PDF.plt
 FILE NAME = \\HPROD022867.d\Design\MOT\025087.01\MOT_80th_Prestaged_A5.dgn



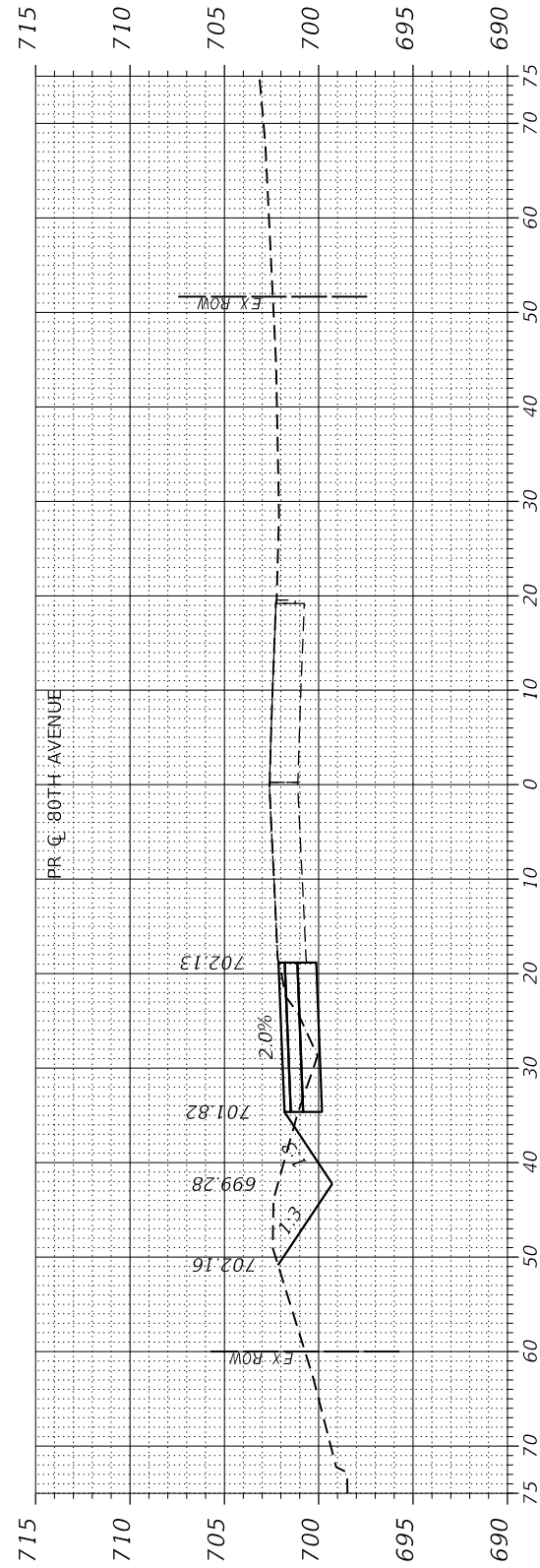
113 + 00.00

C = 25.90 Sq. Ft.
 F = 0.00 Sq. Ft.



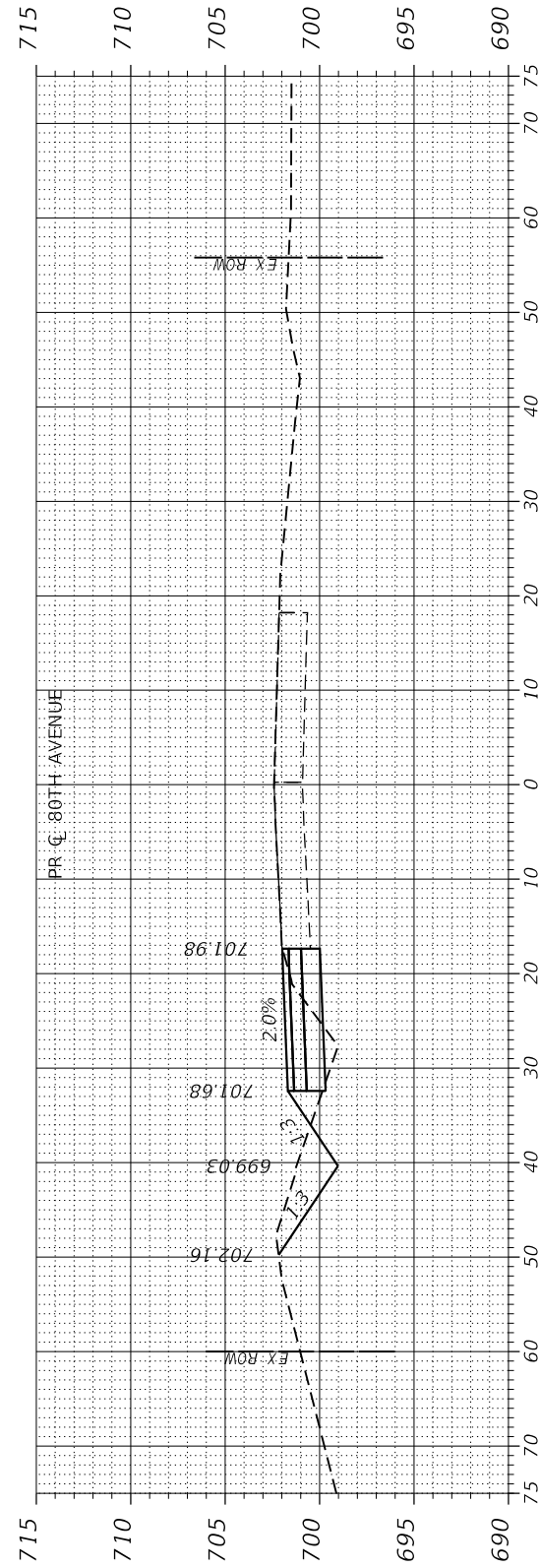
112 + 50.00

C = 27.52 Sq. Ft.
 F = 0.00 Sq. Ft.



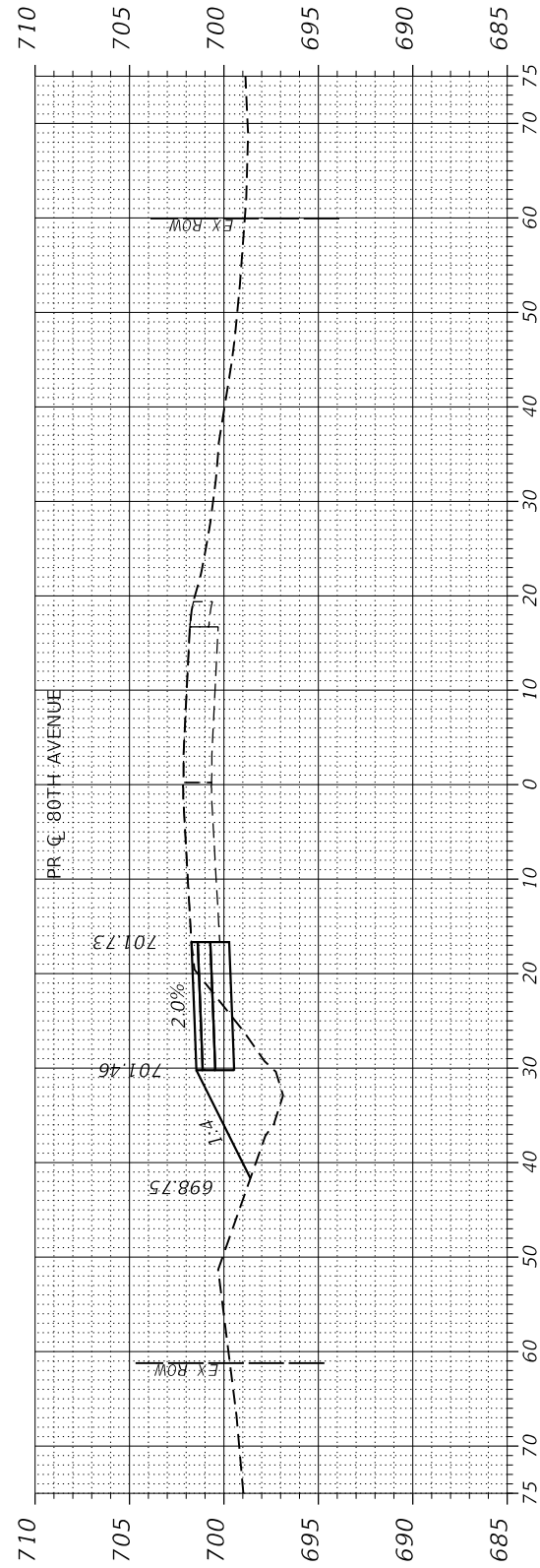
112 + 00.00

C = 15.99 Sq. Ft.
 F = 0.32 Sq. Ft.



111 + 50.00

C = 10.29 Sq. Ft.
 F = 5.53 Sq. Ft.



111 + 00.00

C = 10.54 Sq. Ft.
 F = 32.07 Sq. Ft.



USER NAME = Roadway	DESIGNED - JPA	REVISED -
	CHECKED - DJO	REVISED -
PLOT SCALE = 20.0000' / in.	DRAWN - JPA	REVISED -
PLOT DATE = 3/4/2021	CHECKED - 3/3/2021	REVISED -

STATE OF ILLINOIS
 DEPARTMENT OF TRANSPORTATION

SCALE: N.T.S.	SHEET 14 OF 17 SHEETS	STA. TO STA.
---------------	-----------------------	--------------

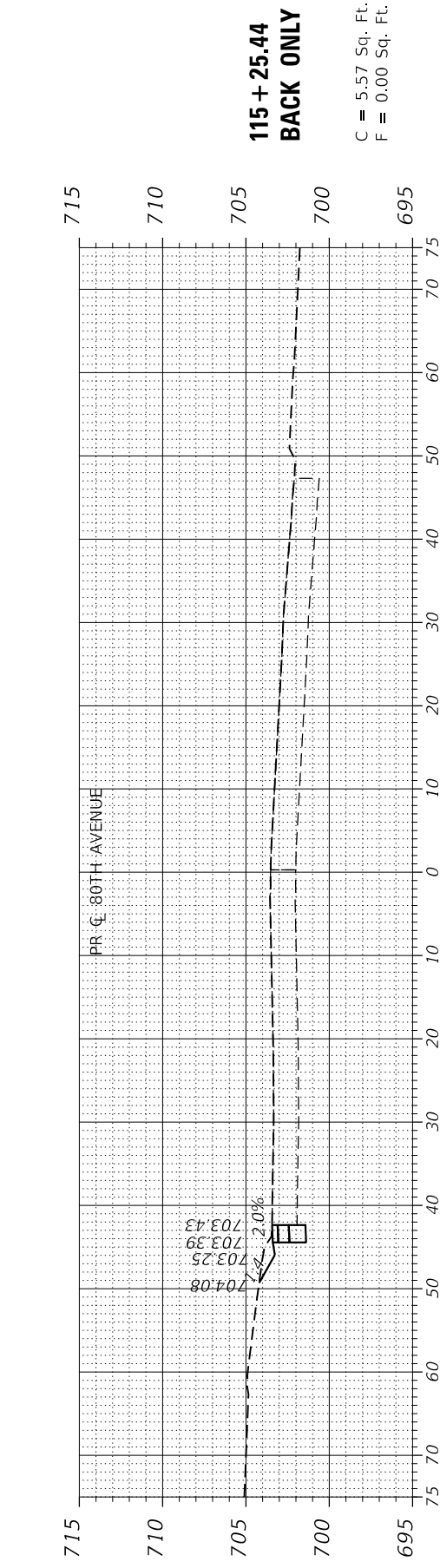
MAINTENANCE OF TRAFFIC
 PRE-STAGE A CROSS SECTIONS

F.A.U. RTE. 2755	SECTION 06-00122-16-FP	COUNTY WILL	TOTAL SHEETS 1113	SHEET NO. 183
CONTRACT NO. 61G73			ILLINOIS FED. AID PROJECT 5FEDPRJ	

PLAN	SURVEYED	BY	DATE
NOTE BOOK NO.	ALIGNED		
	CHECKED		
	FILE NAME		

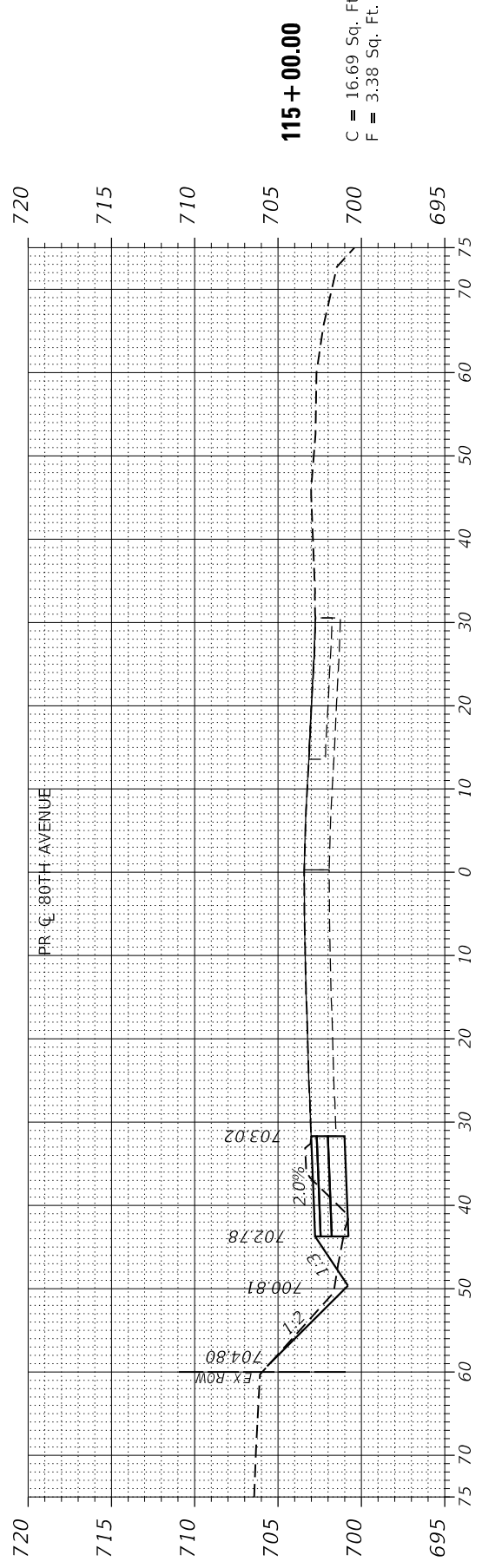
PROFILE	SURVEYED	BY	DATE
NOTE BOOK NO.	GRADES CHECKED		
	STRUCTURE		
	NOT AT THIS CROSS		

DATE PLOTTED = 3/4/2021 12:36:50 PM
 PEN TABLE = 2025087.01.tbl
 PLOT CONFIG = CGI.PDF.plt
 FILE NAME = \\HPROD02\867.d\Design\MOT\02-0887-01\MOT-80th-Prestage.k5.dgn



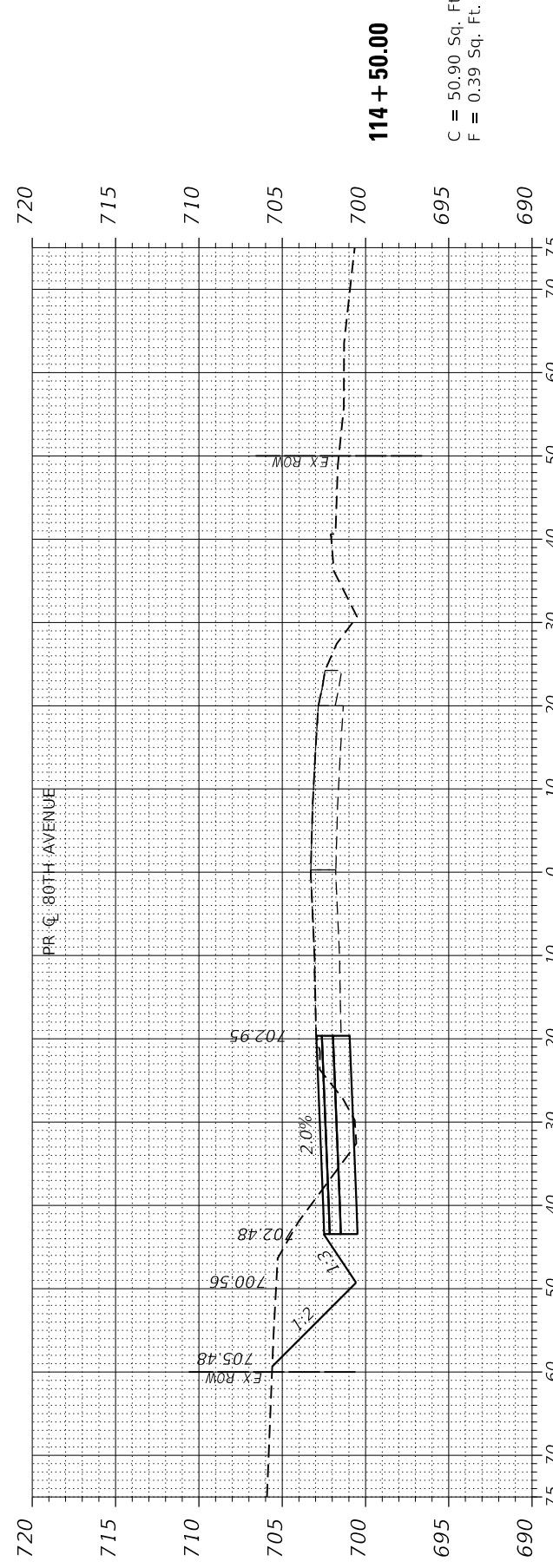
115 + 25.44
BACK ONLY

C = 5.57 Sq. Ft.
 F = 0.00 Sq. Ft.



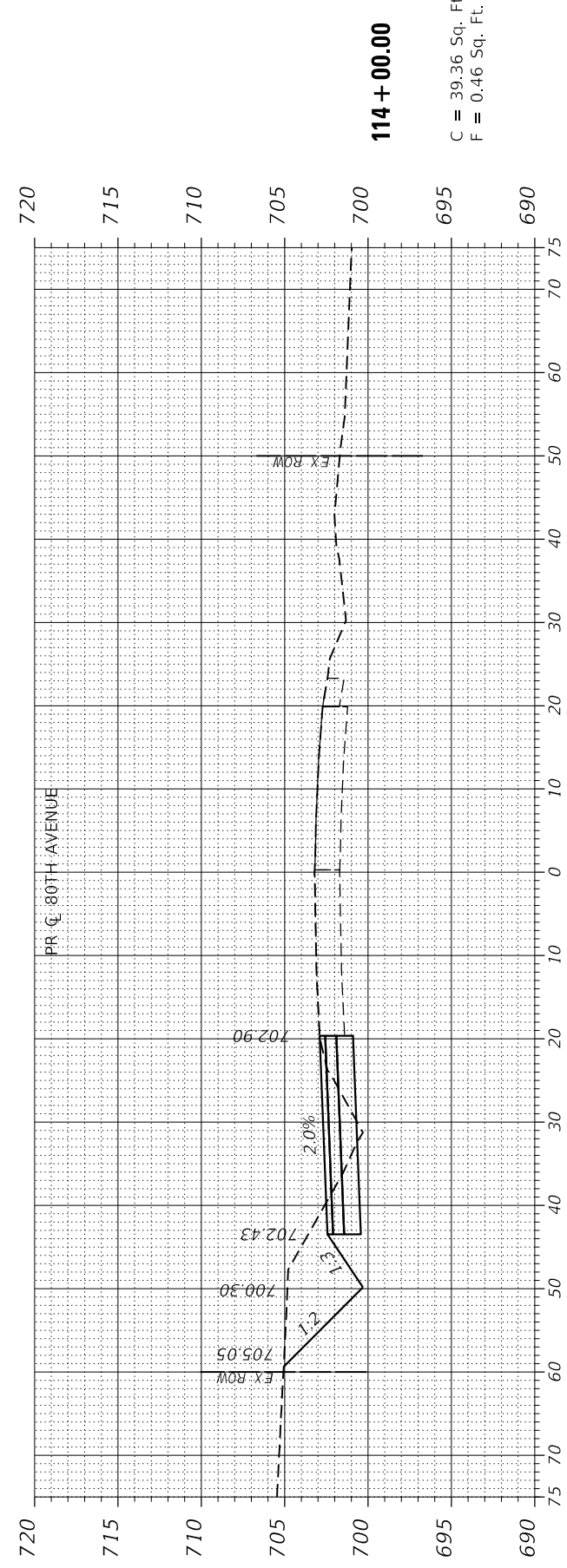
115 + 00.00

C = 16.69 Sq. Ft.
 F = 3.38 Sq. Ft.



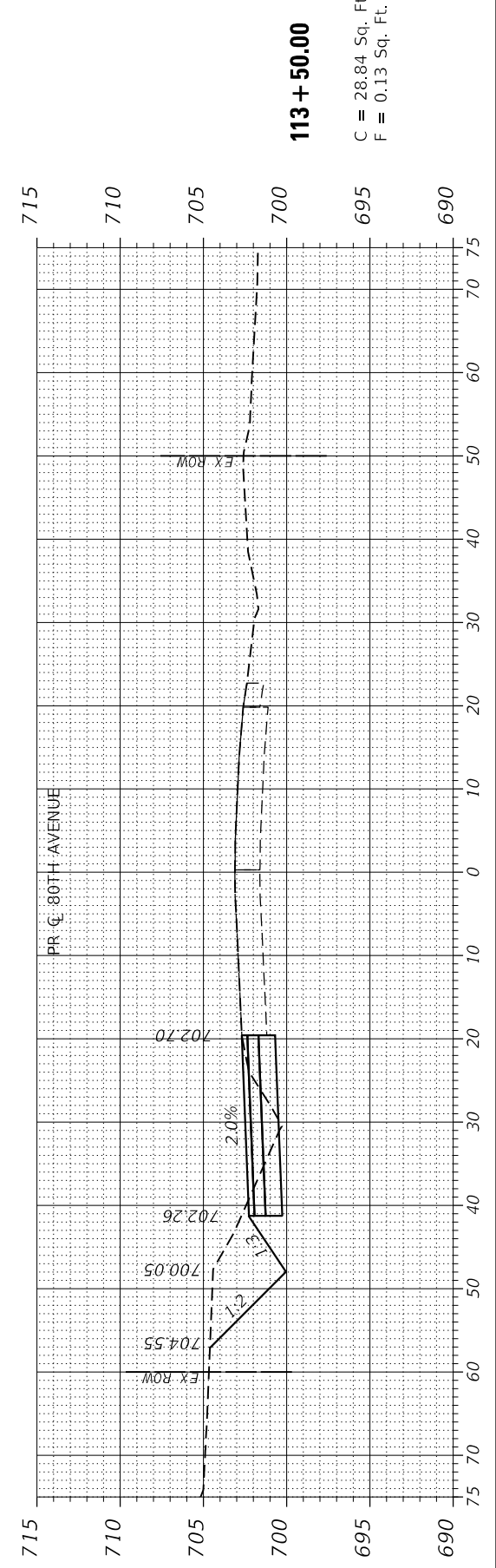
114 + 50.00

C = 50.90 Sq. Ft.
 F = 0.39 Sq. Ft.



114 + 00.00

C = 39.36 Sq. Ft.
 F = 0.46 Sq. Ft.



113 + 50.00

C = 28.84 Sq. Ft.
 F = 0.13 Sq. Ft.



USER NAME = Roadway	DESIGNED - JPA	REVISED -
	CHECKED - DJO	REVISED -
PLOT SCALE = 20.0000' / in.	DRAWN - JPA	REVISED -
PLOT DATE = 3/4/2021	CHECKED - 3/3/2021	REVISED -

STATE OF ILLINOIS
DEPARTMENT OF TRANSPORTATION

MAINTENANCE OF TRAFFIC
PRE-STAGE A CROSS SECTIONS

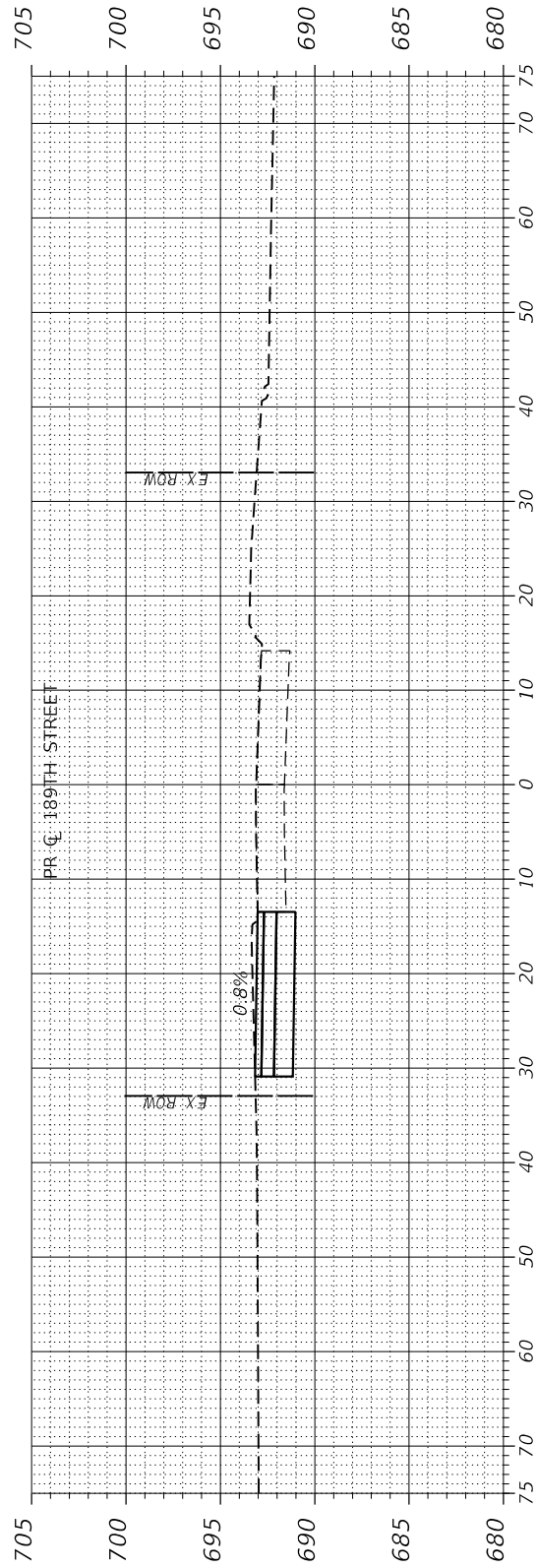
SCALE: N.T.S. SHEET 15 OF 17 SHEETS STA. TO STA.

F.A.U. RTE.	SECTION	COUNTY	TOTAL SHEETS	SHEET NO.
2755	06-00122-16-FP	WILL	1113	184
CONTRACT NO.			61G73	
ILLINOIS FED. AID PROJECT			5FEDPRJ	

PLAN	SURVEYED	BY	DATE
NOTE BOOK NO.	PLOTTED		
	ALIGNMENT		
	FILE NAME		

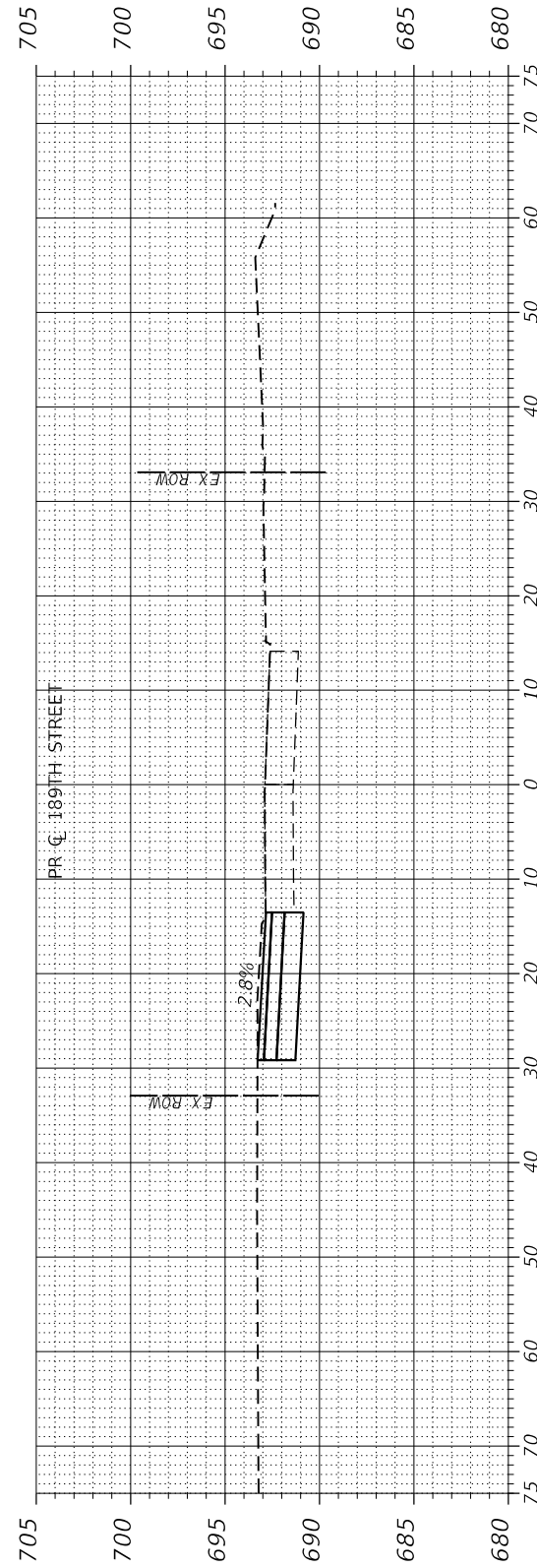
PROFILE	SURVEYED	BY	DATE
NOTE BOOK NO.	GRADES CHECKED		
	STRUCTURE		
	NOT AT THIS CROSS		

DATE PLOTTED = 3/4/2021 12:36:51 PM
 PEN TABLE = 2025087.01.tbl
 PLOT CONFIG = CGI.PDF.plt
 FILE NAME = \\HPROD02\2887.01\Design\MOT\025087.01\MOT_80th_PrestageA_XS.dgn



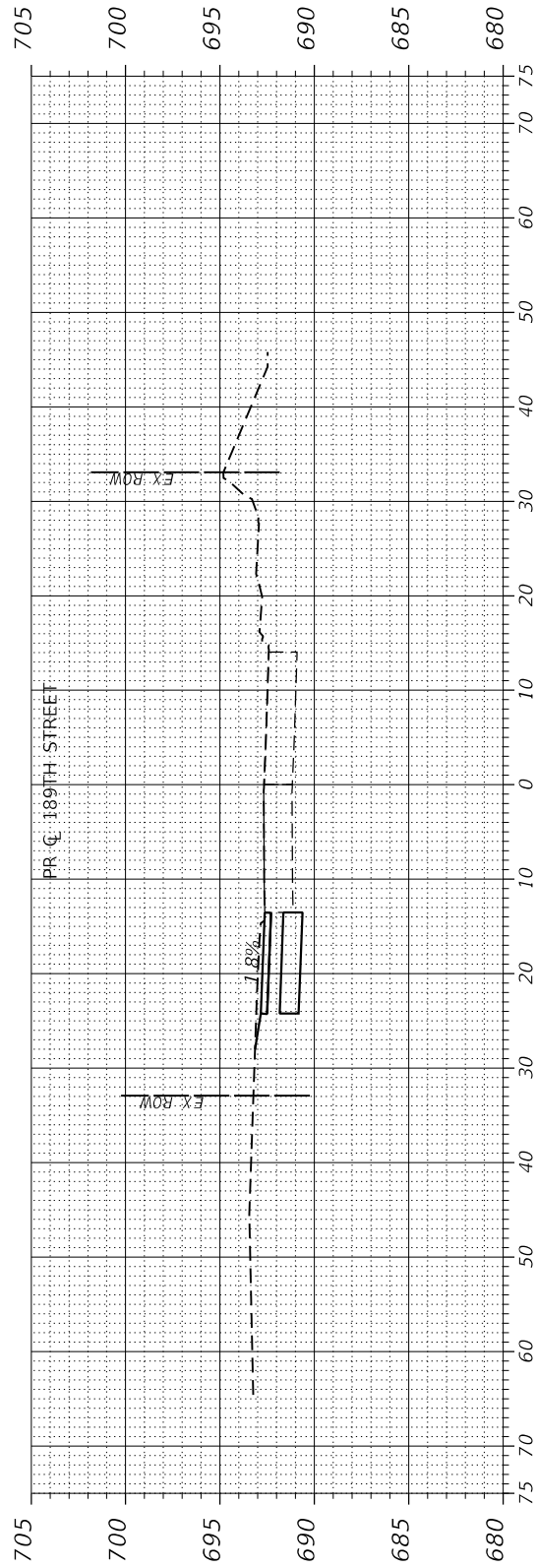
200 + 75.00

C = 37.59 Sq. Ft.
F = 0.00 Sq. Ft.



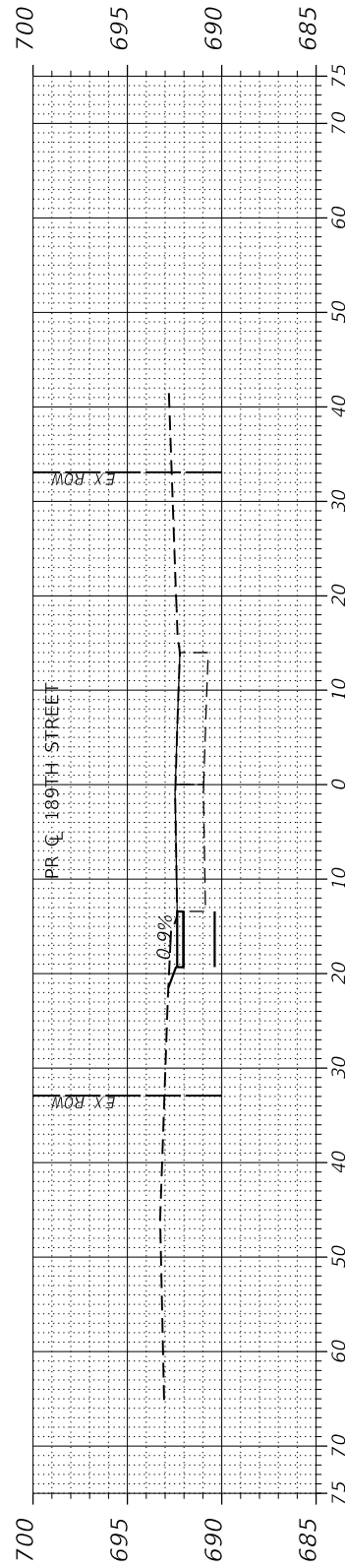
200 + 50.00

C = 33.46 Sq. Ft.
F = 0.00 Sq. Ft.



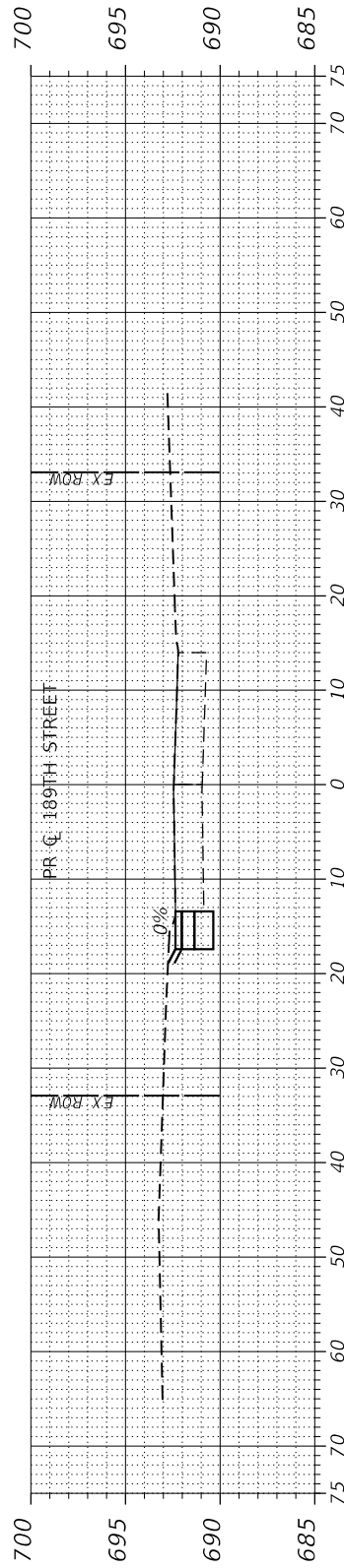
200 + 25.00

C = 27.59 Sq. Ft.
F = 0.00 Sq. Ft.



200 + 00.00

C = 14.97 Sq. Ft.
F = 0.00 Sq. Ft.



199 + 75.00

C = 9.67 Sq. Ft.
F = 0.00 Sq. Ft.



USER NAME = Roadway	DESIGNED - JPA	REVISED -
PLOT SCALE = 20.0000' / in.	CHECKED - DJO	REVISED -
PLOT DATE = 3/4/2021	DRAWN - JPA	REVISED -
	CHECKED - 3/3/2021	REVISED -

**STATE OF ILLINOIS
DEPARTMENT OF TRANSPORTATION**

**MAINTENANCE OF TRAFFIC
PRE-STAGE A CROSS SECTIONS**

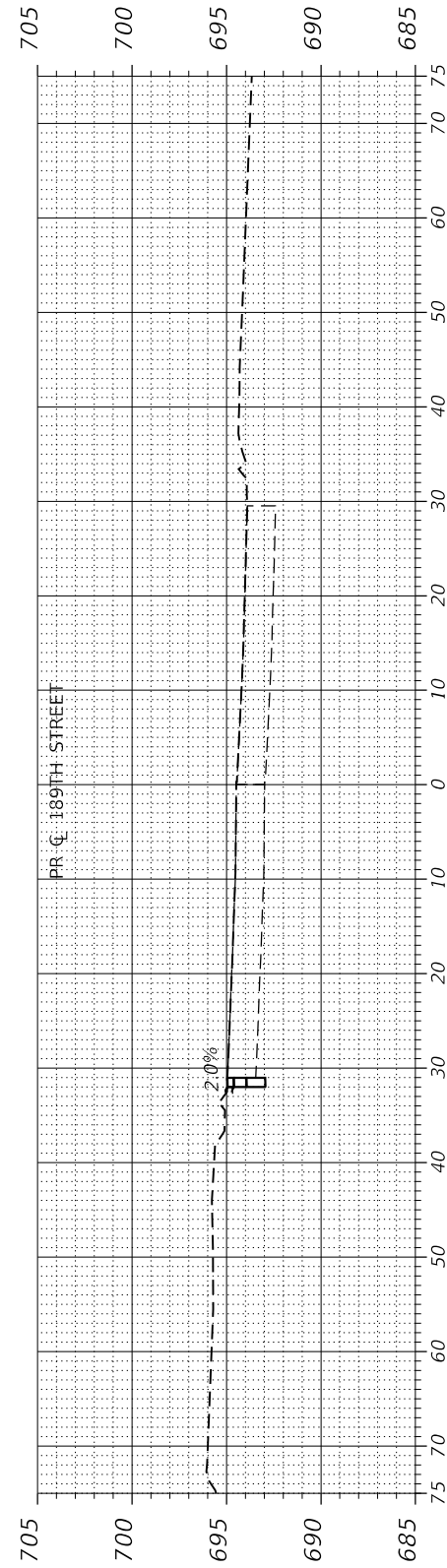
SCALE: N.T.S. SHEET 16 OF 17 SHEETS STA. TO STA.

F.A.U. RTE.	SECTION	COUNTY	TOTAL SHEETS	SHEET NO.
2755	06-00122-16-FP	WILL	1113	185
CONTRACT NO.			61G73	
ILLINOIS FED. AID PROJECT			5FEDPRJ	

PLAN	SURVEYED	BY	DATE
NOTE BOOK NO.	PLOTTED		
	ALIGNED		
	CHECKED		
	FILE NAME		

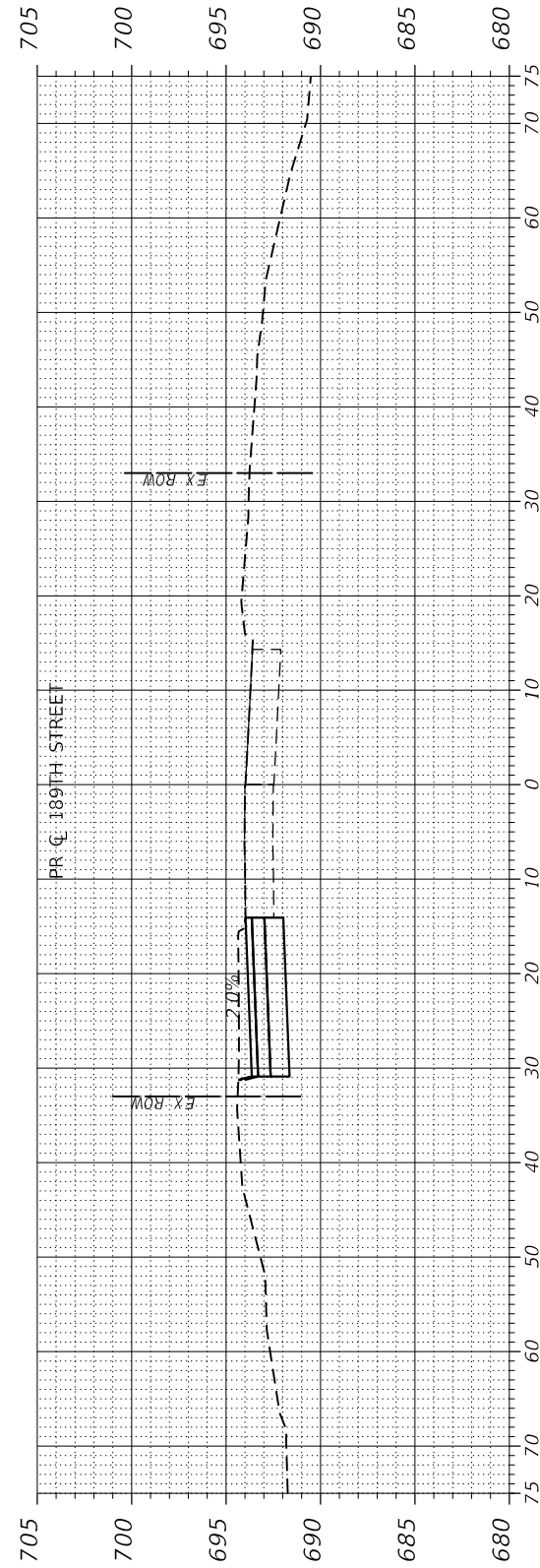
PROFILE	SURVEYED	BY	DATE
NOTE BOOK NO.	PLOTTED		
	GRADES CHECKED		
	STRUCTURE NOTATIONS CHKD		

DATE PLOTTED = 3/4/2021 12:36:51 PM
 PEN TABLE = 20220827.01.tbl
 PLOT CONFIG = CGI.PDF.plt
 FILE NAME = \\HPROJ0220827.01\Design\MDT10220827.01\MDT_80th_Prestaged_XS.dgn



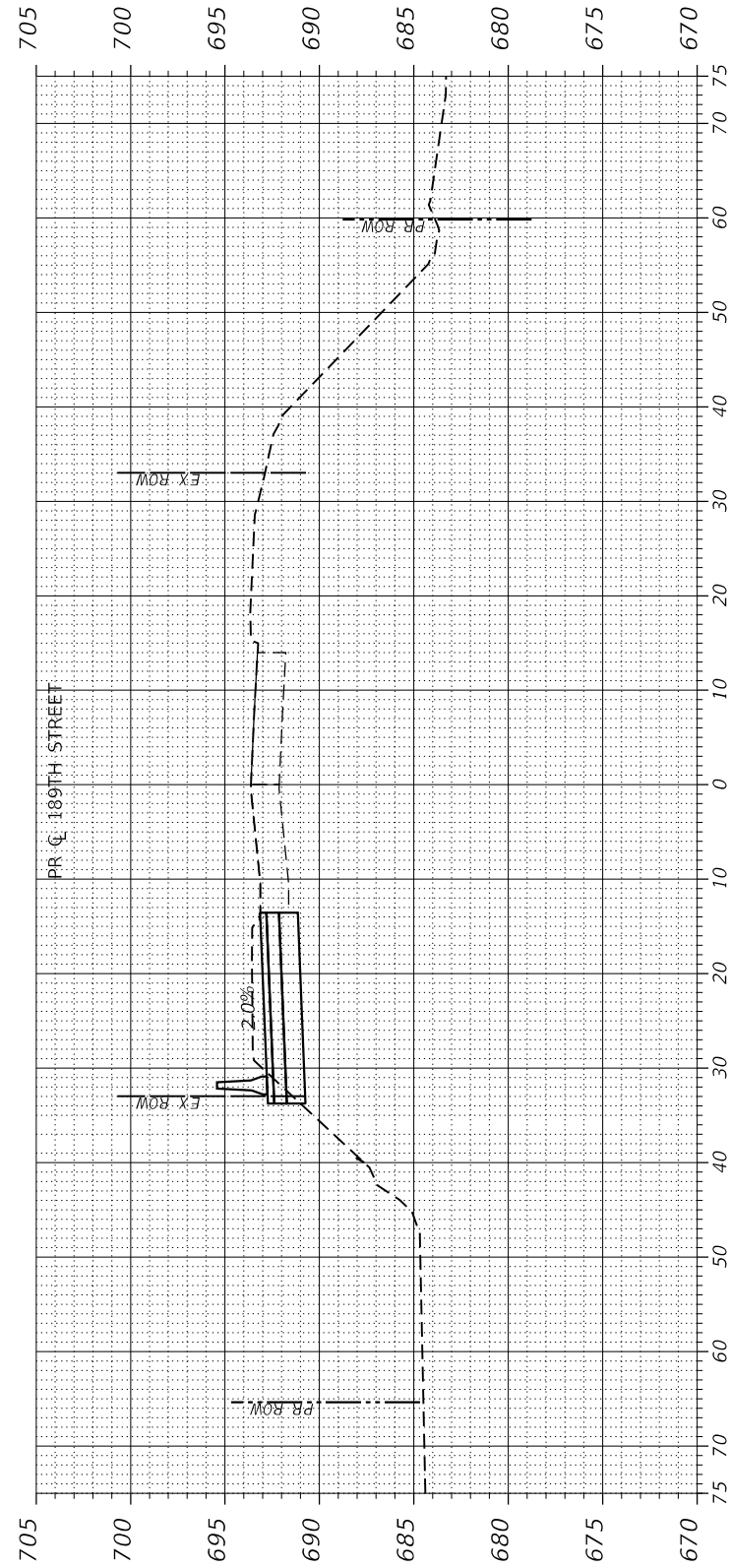
201 + 71.80

C = 2.11 Sq. Ft.
F = 0.00 Sq. Ft.



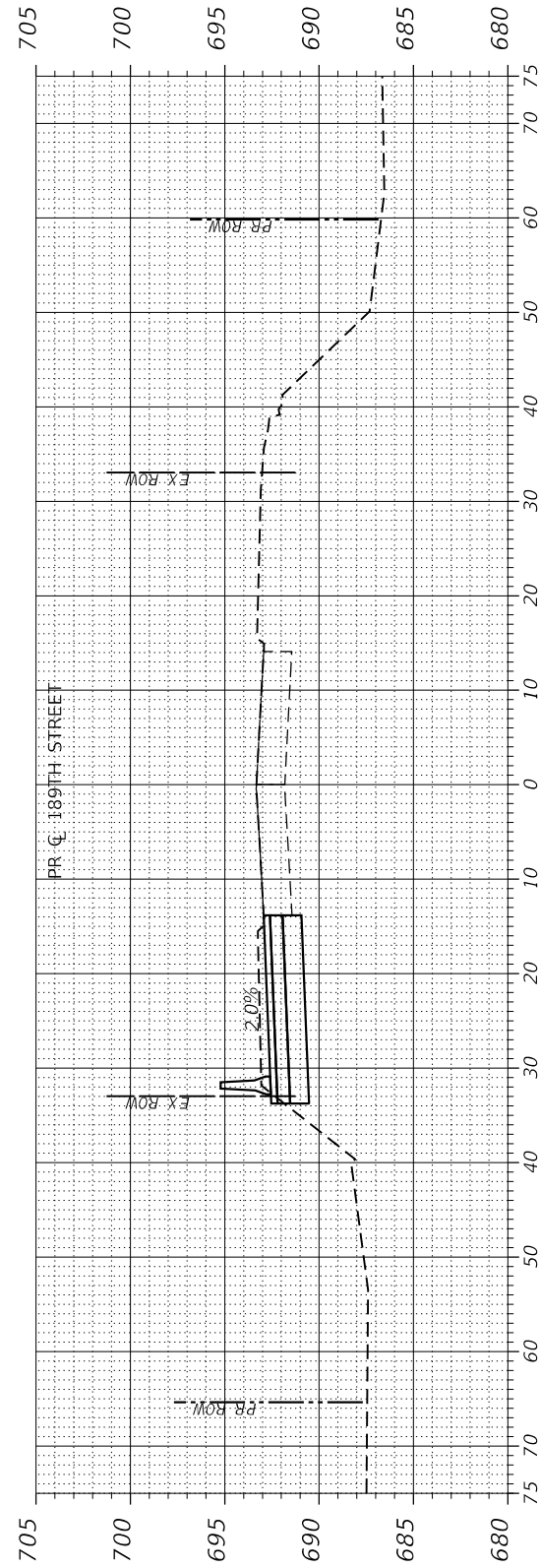
201 + 50.00

C = 42.31 Sq. Ft.
F = 0.00 Sq. Ft.



201 + 25.00

C = 46.56 Sq. Ft.
F = 3.52 Sq. Ft.



201 + 00.00

C = 46.94 Sq. Ft.
F = 0.42 Sq. Ft.



USER NAME = Roadway	DESIGNED - JPA	REVISED -
	CHECKED - DJO	REVISED -
PLOT SCALE = 20.0000' / in.	DRAWN - JPA	REVISED -
PLOT DATE = 3/4/2021	CHECKED - 3/3/2021	REVISED -

**STATE OF ILLINOIS
DEPARTMENT OF TRANSPORTATION**

**MAINTENANCE OF TRAFFIC
PRE-STAGE A CROSS SECTIONS**

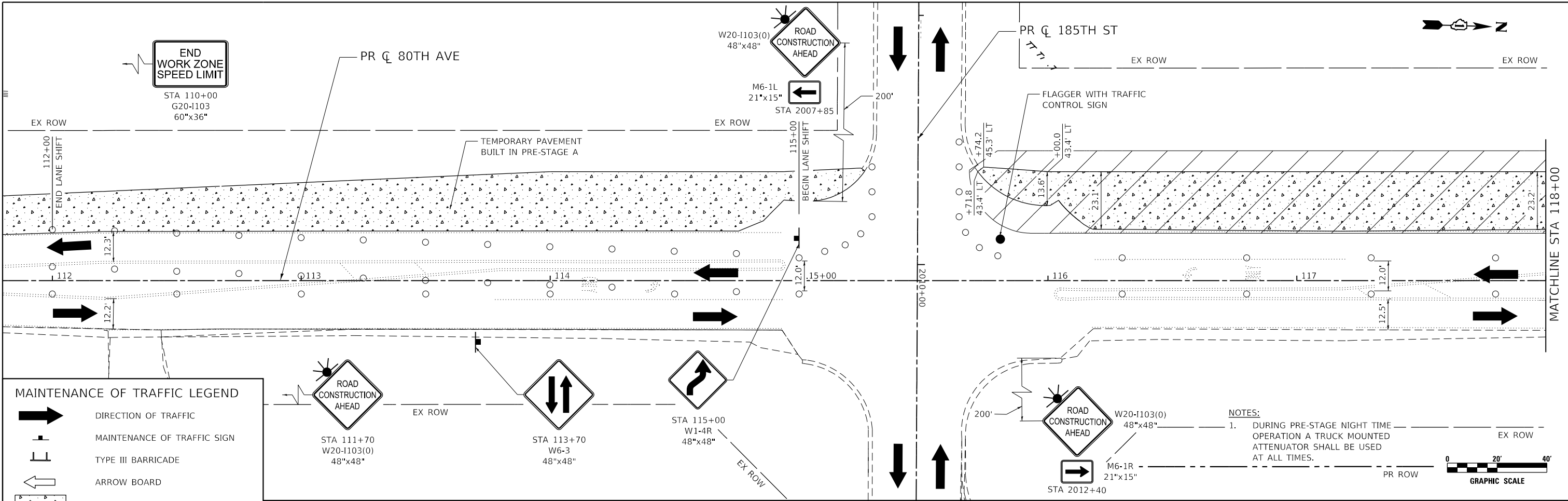
SCALE: N.T.S. SHEET 17 OF 17 SHEETS STA. TO STA.

F.A.U. RTE.	SECTION	COUNTY	TOTAL SHEETS	SHEET NO.
2755	06-00122-16-FP	WILL	1113	186
CONTRACT NO.			61G73	
ILLINOIS FED. AID PROJECT			5FEDPRJ	

PLAN	SURVEYED	DATE
NOTE BOOK	PLOTTED	BY
NO.	ALIGNED	
	CHECKED	
	FILE NAME	

PROFILE	SURVEYED	DATE
NOTE BOOK	GRADES CHECKED	BY
NO.	STRUCTURE	
	NOTATRS CHKD	

DATE PLOTTED = 3/14/2021 12:36:52 PM
 PEN TABLE = 20250827 01.tbl
 PLOT CONFIG = CGI.PDF.plt
 FILE NAME = \\P:\PROJ\0228867.D\1\DOT_80th_PreStageB.dwg

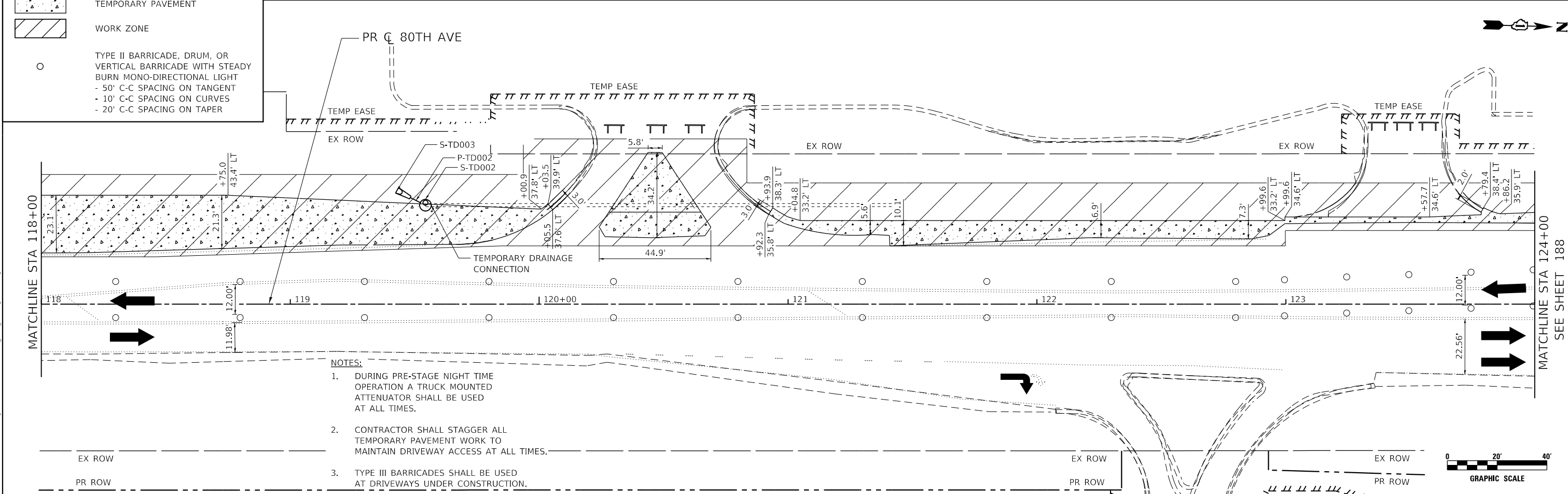
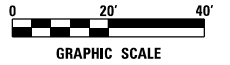


MAINTENANCE OF TRAFFIC LEGEND

- DIRECTION OF TRAFFIC
- MAINTENANCE OF TRAFFIC SIGN
- TYPE III BARRICADE
- ARROW BOARD
- TEMPORARY PAVEMENT
- WORK ZONE
- TYPE II BARRICADE, DRUM, OR VERTICAL BARRICADE WITH STEADY BURN MONO-DIRECTIONAL LIGHT
 - 50' C-C SPACING ON TANGENT
 - 10' C-C SPACING ON CURVES
 - 20' C-C SPACING ON TAPER

NOTES:

- DURING PRE-STAGE NIGHT TIME OPERATION A TRUCK MOUNTED ATTENUATOR SHALL BE USED AT ALL TIMES.



NOTES:

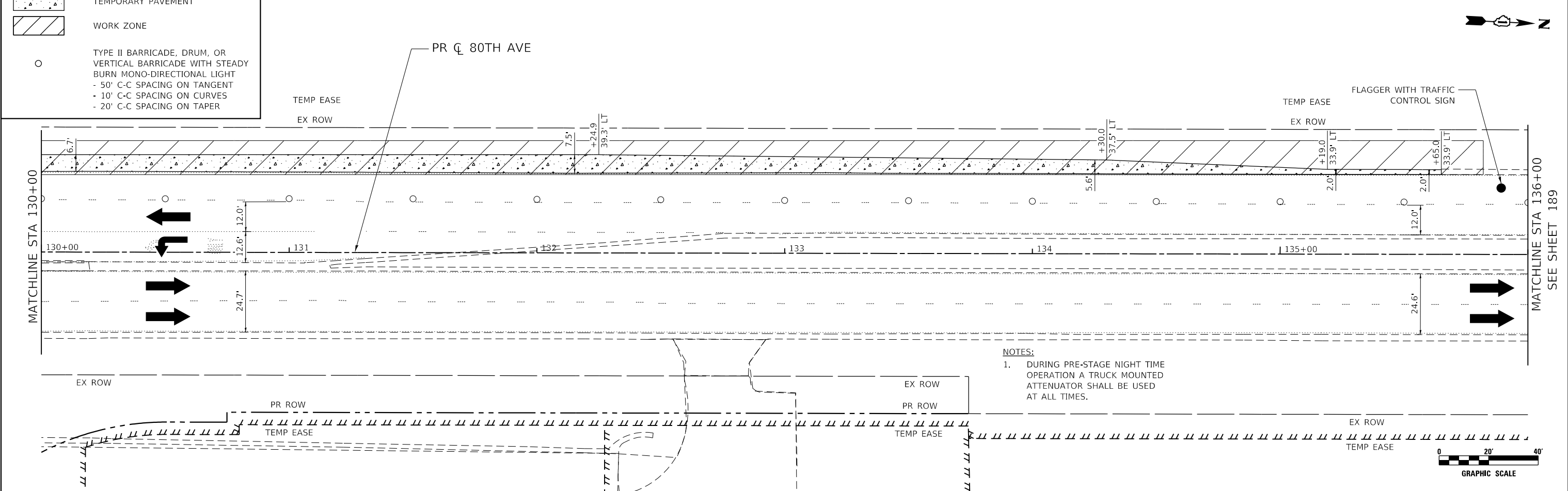
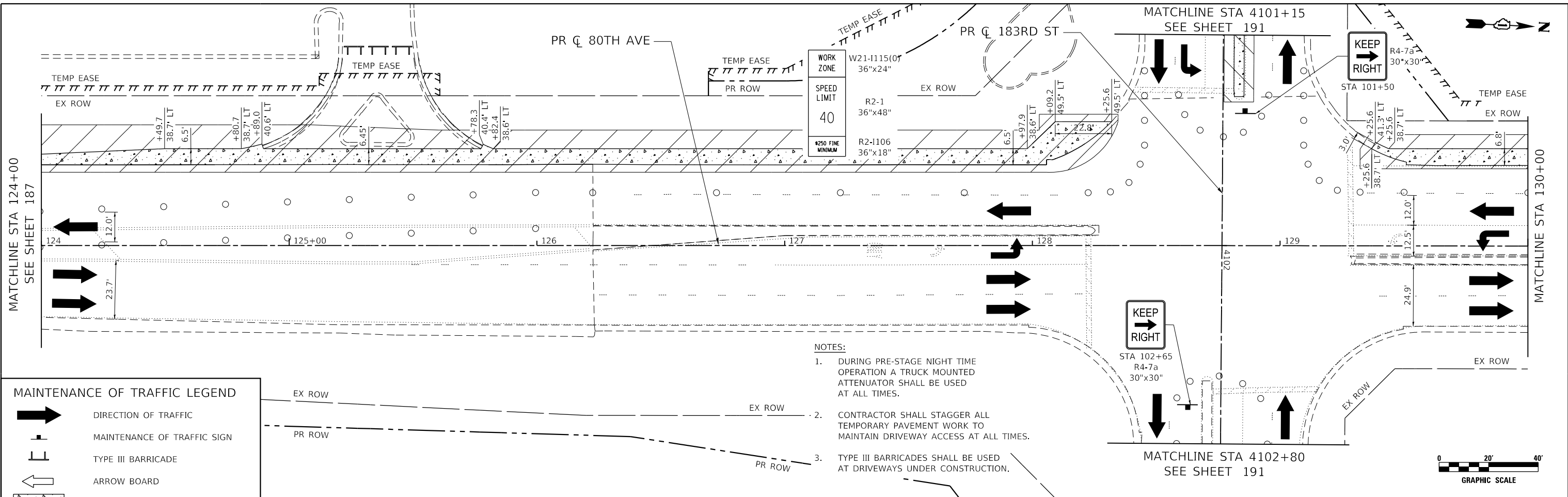
- DURING PRE-STAGE NIGHT TIME OPERATION A TRUCK MOUNTED ATTENUATOR SHALL BE USED AT ALL TIMES.
- CONTRACTOR SHALL STAGGER ALL TEMPORARY PAVEMENT WORK TO MAINTAIN DRIVEWAY ACCESS AT ALL TIMES.
- TYPE III BARRICADES SHALL BE USED AT DRIVEWAYS UNDER CONSTRUCTION.



PLAN	SURVEYED	DATE
	PLOTTED	BY
	NOTED	
	CHECKED	
	FILED	
	NO.	

PROFILE	SURVEYED	DATE
	GRADES	BY
	CHECKED	
	STRUCTURE	
	NOTATIONS	
	CHKD	
	NO.	

DATE PLOTTED = 3/26/2021 1:51:17 PM
 PEN TABLE = 02/26/2021.tbl
 PLOT CONFIG = CGI.PDF.plt
 FILE NAME = \\HPROD02\26869.d\Design\MDT\0226869.D1\MDT_80th_PreStageB.dwg



USER NAME = Roadway	DESIGNED - JPA	REVISED -
PLOT SCALE = 40.0000' / in.	CHECKED - DJO	REVISED -
PLOT DATE = 3/26/2021	DRAWN - JPA	REVISED -
	CHECKED - 3/3/2021	REVISED -

**STATE OF ILLINOIS
DEPARTMENT OF TRANSPORTATION**

**80TH AVENUE MAINTENANCE OF TRAFFIC
PRE-STAGE B**

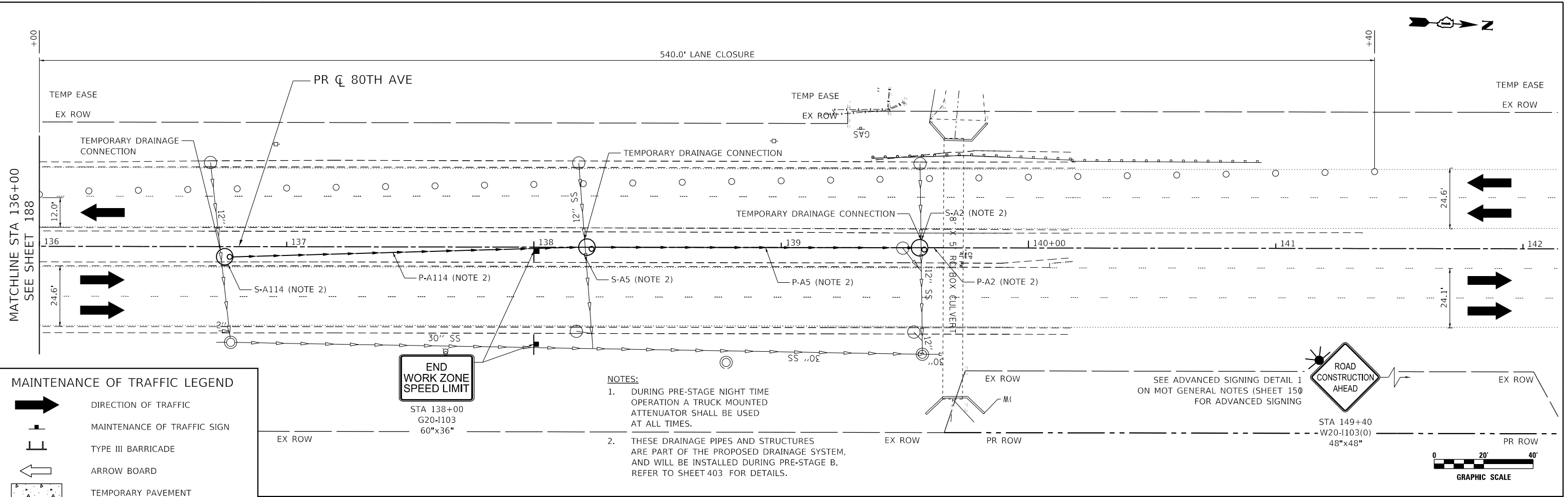
SCALE: 1" = 20' SHEET 2 OF 7 SHEETS STA. 118+00 TO STA. 130+00

F.A.U. RTE.	SECTION	COUNTY	TOTAL SHEETS	SHEET NO.
2755	06-00122-16-FP	WILL	1113	188
CONTRACT NO.			61G73	
ILLINOIS FED. AID PROJECT			5FEDPRJ	

PLAN	SURVEYED	BY	DATE
	PLOTTED		
	GRADES CHECKED		
	ALIGNMENT CHECKED		
	STRUCTURE NOTATIONS CHECKED		
	FILE NAME		
	NO.		

PROFILE	SURVEYED	BY	DATE
	PLOTTED		
	GRADES CHECKED		
	ALIGNMENT CHECKED		
	STRUCTURE NOTATIONS CHECKED		
	FILE NAME		
	NO.		

DATE PLOTTED = 3/4/2021 12:36:55 PM
 PEN TABLE = 20250887 01.tbl
 PLOT CONFIG = ATIPROD022887.d1
 FILE NAME = ATIPROD022887.d1\DOT_80th_PrestageB_005.dgn



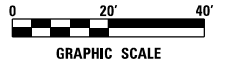
MAINTENANCE OF TRAFFIC LEGEND

- DIRECTION OF TRAFFIC
- MAINTENANCE OF TRAFFIC SIGN
- TYPE III BARRICADE
- ARROW BOARD
- TEMPORARY PAVEMENT
- WORK ZONE
- TYPE II BARRICADE, DRUM, OR VERTICAL BARRICADE WITH STEADY BURN MONO-DIRECTIONAL LIGHT
 - 50' C-C SPACING ON TANGENT
 - 10' C-C SPACING ON CURVES
 - 20' C-C SPACING ON TAPER

END WORK ZONE SPEED LIMIT
 STA 138+00
 G20-1103
 60"x36"

- NOTES:**
- DURING PRE-STAGE NIGHT TIME OPERATION A TRUCK MOUNTED ATTENUATOR SHALL BE USED AT ALL TIMES.
 - THESE DRAINAGE PIPES AND STRUCTURES ARE PART OF THE PROPOSED DRAINAGE SYSTEM, AND WILL BE INSTALLED DURING PRE-STAGE B. REFER TO SHEET 403 FOR DETAILS.

SEE ADVANCED SIGNING DETAIL 1 ON MOT GENERAL NOTES (SHEET 150) FOR ADVANCED SIGNING



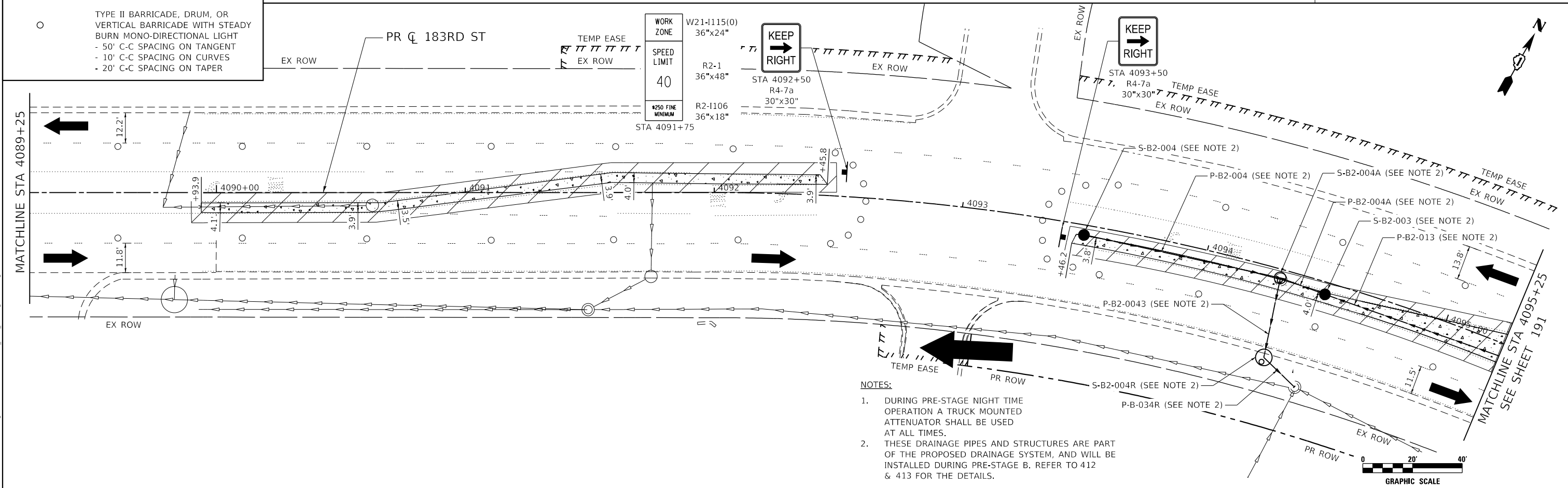
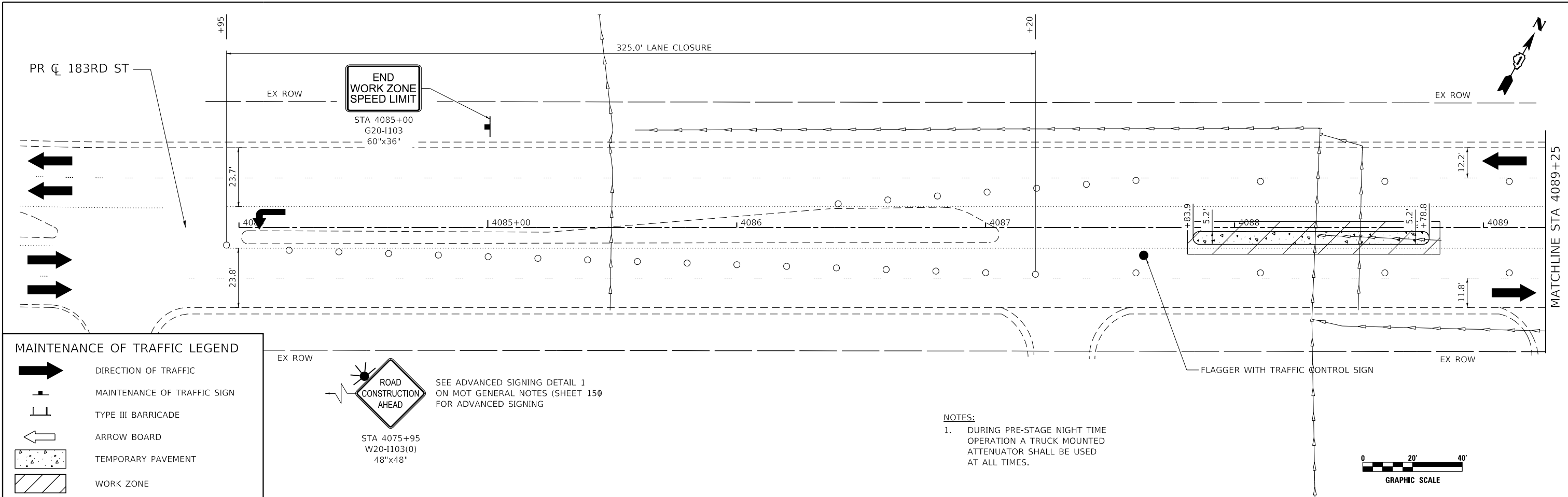
USER NAME = Roadway	DESIGNED - JPA	REVISED -
PLOT SCALE = 40.0000' / in.	CHECKED - DJO	REVISED -
PLOT DATE = 3/4/2021	DRAWN - JPA	REVISED -
	CHECKED - 3/3/2021	REVISED -

F.A.U. RTE.	SECTION	COUNTY	TOTAL SHEETS	SHEET NO.
2755	06-00122-16-FP	WILL	1113	189
CONTRACT NO.			61G73	
ILLINOIS FED. AID PROJECT			5FEDPRJ	

PLAN	SURVEYED	DATE
	PLOTTED	
	ALIGNED	
	CHECKED	
	FILE NAME	
	NO.	

PROFILE	SURVEYED	DATE
	GRADES CHECKED	
	NOTE BOOK	
	STRUCTURE	
	NOTATRS CHKD	
	NO.	

DATE PLOTTED = 3/26/2021 1:52:26 PM
 PEN TABLE = 02/26/07 01.tbl
 PLOT CONFIG = CGI.PDF.plt
 FILE NAME = \\P:\PROJ\022887.D\1\MOT_80th_PrestageB.dwg



MAINTENANCE OF TRAFFIC LEGEND

- DIRECTION OF TRAFFIC
- MAINTENANCE OF TRAFFIC SIGN
- TYPE III BARRICADE
- ARROW BOARD
- TEMPORARY PAVEMENT
- WORK ZONE
- TYPE II BARRICADE, DRUM, OR VERTICAL BARRICADE WITH STEADY BURN MONO-DIRECTIONAL LIGHT
 - 50' C-C SPACING ON TANGENT
 - 10' C-C SPACING ON CURVES
 - 20' C-C SPACING ON TAPER

ROAD CONSTRUCTION AHEAD
 STA 4075+95
 W20-1103(0)
 48"x48"

SEE ADVANCED SIGNING DETAIL 1 ON MOT GENERAL NOTES (SHEET 150) FOR ADVANCED SIGNING

WORK ZONE W21-1115(0) 36"x24"

SPEED LIMIT 40 R2-1 36"x48"

R250 FINE MINIMUM R2-1106 36"x18"

NOTES:
 1. DURING PRE-STAGE NIGHT TIME OPERATION A TRUCK MOUNTED ATTENUATOR SHALL BE USED AT ALL TIMES.

NOTES:
 1. DURING PRE-STAGE NIGHT TIME OPERATION A TRUCK MOUNTED ATTENUATOR SHALL BE USED AT ALL TIMES.
 2. THESE DRAINAGE PIPES AND STRUCTURES ARE PART OF THE PROPOSED DRAINAGE SYSTEM, AND WILL BE INSTALLED DURING PRE-STAGE B. REFER TO 412 & 413 FOR THE DETAILS.



USER NAME = Roadway	DESIGNED - JPA	REVISED -
PLOT SCALE = 40.0000' / in.	CHECKED - DJO	REVISED -
PLOT DATE = 3/26/2021	DRAWN - JPA	REVISED -
	CHECKED - 3/3/2021	REVISED -

**STATE OF ILLINOIS
 DEPARTMENT OF TRANSPORTATION**

**183RD STREET MAINTENANCE OF TRAFFIC
 PRE-STAGE B**

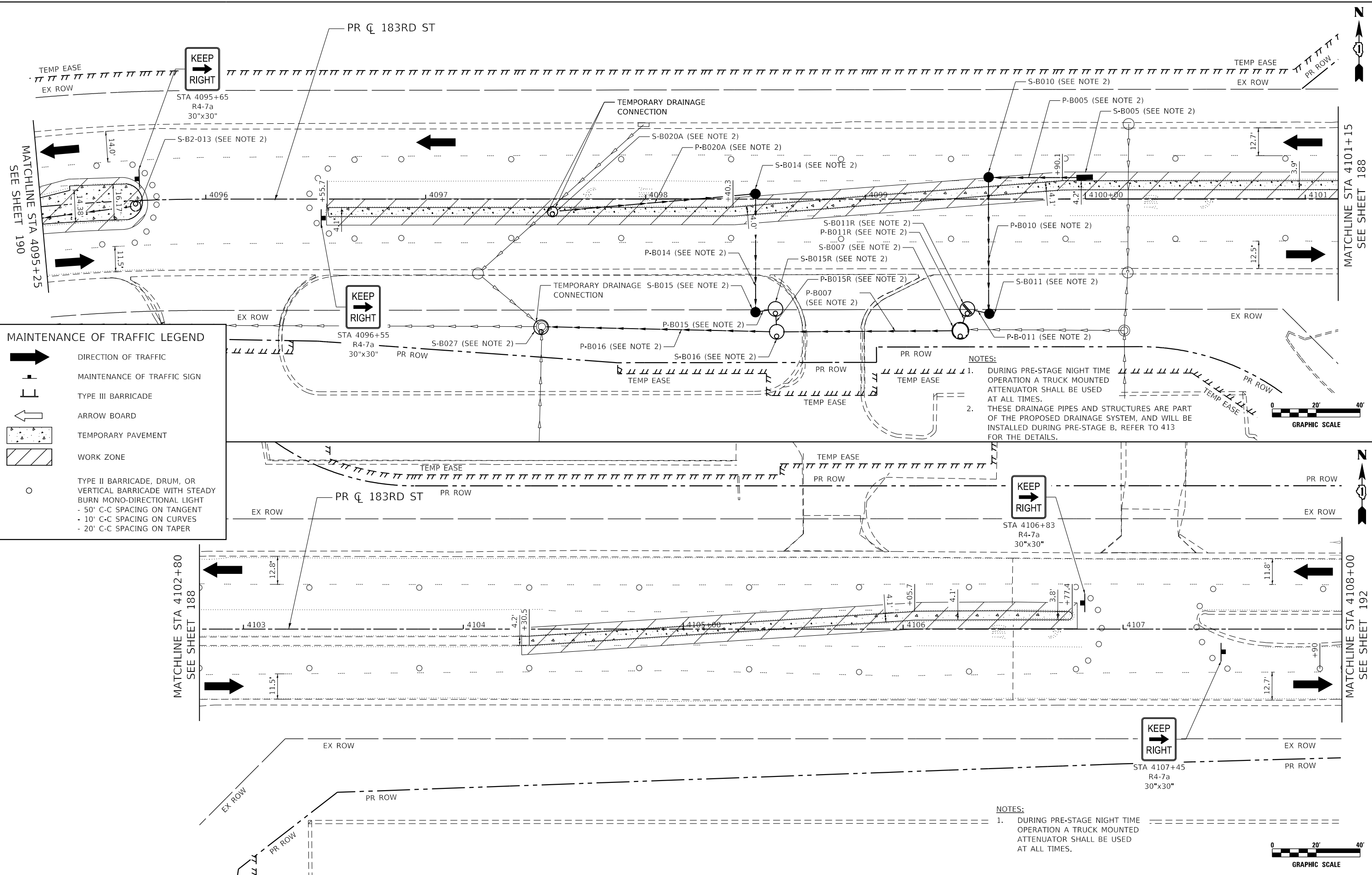
SCALE: 1" = 20' SHEET 4 OF 7 SHEETS STA. 4084+00 TO STA. 4095+25

F.A.U. RTE. 2755	SECTION 06-00122-16-FP	COUNTY WILL	TOTAL SHEETS 1113	SHEET NO. 190
CONTRACT NO. 61G73			ILLINOIS FED. AID PROJECT 5FEDPRJ	

PLAN	SURVEYED	DATE
	NOTED	
	ALIGNED	
	CHECKED	
	BY	
	NO.	

PROFILE	SURVEYED	DATE
	GRADES	
	CHECKED	
	BY	
	NO.	

DATE PLOTTED = 3/4/2021 12:36:58 PM
 PEN TABLE = 20250827 01.tbl
 PLOT CONFIG = CGI.PDF.plt
 FILE NAME = \\P:\PROJ\022887.D\Design\MDT\022887 01.MDT_80th_PrestageB.dwg

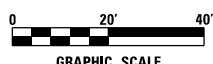
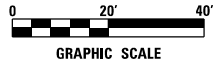


MAINTENANCE OF TRAFFIC LEGEND

- DIRECTION OF TRAFFIC
- MAINTENANCE OF TRAFFIC SIGN
- TYPE III BARRICADE
- ARROW BOARD
- TEMPORARY PAVEMENT
- WORK ZONE
- TYPE II BARRICADE, DRUM, OR VERTICAL BARRICADE WITH STEADY BURN MONO-DIRECTIONAL LIGHT
 - 50' C-C SPACING ON TANGENT
 - 10' C-C SPACING ON CURVES
 - 20' C-C SPACING ON TAPER

NOTES:

- DURING PRE-STAGE NIGHT TIME OPERATION A TRUCK MOUNTED ATTENUATOR SHALL BE USED AT ALL TIMES.
- THESE DRAINAGE PIPES AND STRUCTURES ARE PART OF THE PROPOSED DRAINAGE SYSTEM, AND WILL BE INSTALLED DURING PRE-STAGE B. REFER TO 413 FOR THE DETAILS.



USER NAME = Roadway	DESIGNED - JPA	REVISED -
	CHECKED - DJO	REVISED -
PLOT SCALE = 40.0000' / in.	DRAWN - JPA	REVISED -
PLOT DATE = 3/4/2021	CHECKED - 3/3/2021	REVISED -

**STATE OF ILLINOIS
DEPARTMENT OF TRANSPORTATION**

**183RD STREET MAINTENANCE OF TRAFFIC
PRE-STAGE B**

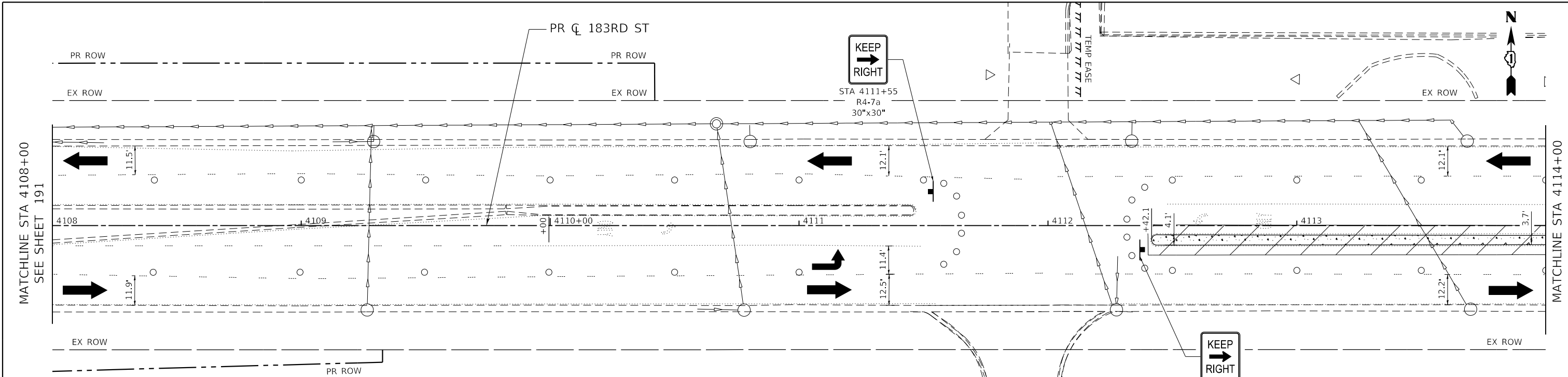
SCALE: 1" = 20' SHEET 5 OF 7 SHEETS STA. 4095+25 TO STA. 4108+00

F.A.U. RTE. = 2755	SECTION = 06-00122-16-FP	COUNTY = WILL	TOTAL SHEETS = 1113	SHEET NO. = 191
CONTRACT NO. = 61G73			ILLINOIS FED. AID PROJECT 5FEDPRJ	

PLAN	SURVEYED	DATE
NOTE BOOK	PLOTTED	BY
NO.	ALIGNED	
	CHECKED	
	FILE NAME	

PROFILE	SURVEYED	DATE
NOTE BOOK	GRADES CHECKED	BY
NO.	STRUCTURE	
	NOTATIONS	
	CHKD	

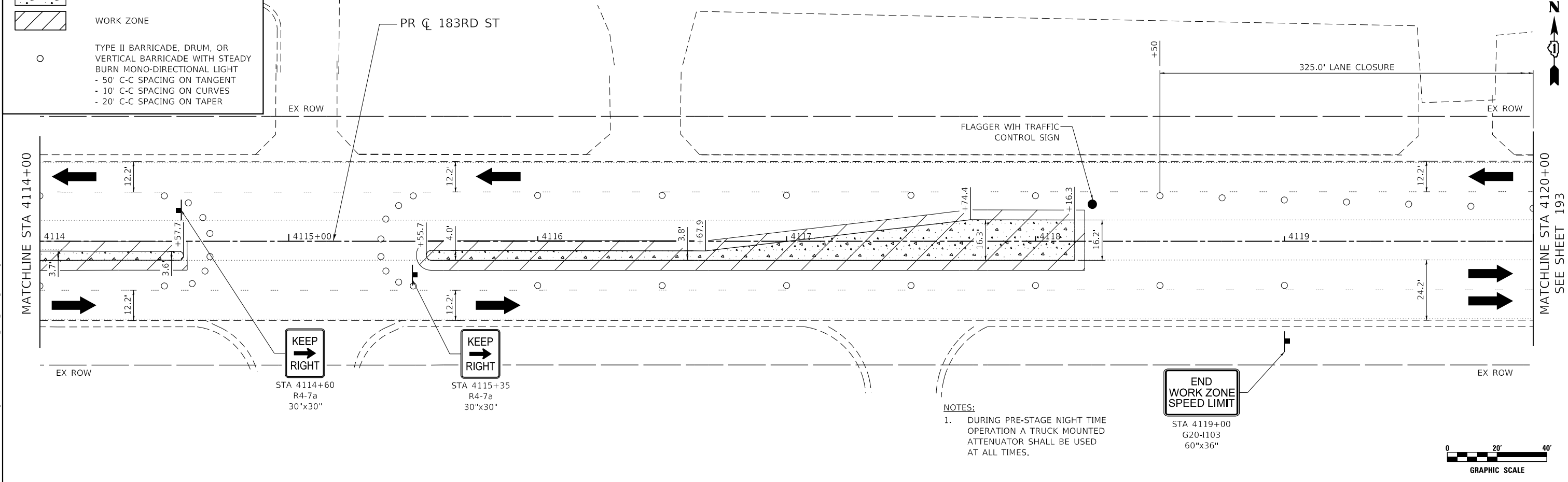
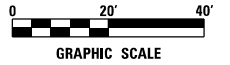
DATE PLOTTED = 3/26/2021 1:37:34 PM
 PEN TABLE = 02/26/2017 01.tbl
 PLOT CONFIG = ATIPROJ0226867.dwg
 FILE NAME =



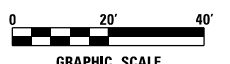
MAINTENANCE OF TRAFFIC LEGEND

- DIRECTION OF TRAFFIC
- MAINTENANCE OF TRAFFIC SIGN
- TYPE III BARRICADE
- ARROW BOARD
- TEMPORARY PAVEMENT
- WORK ZONE
- TYPE II BARRICADE, DRUM, OR VERTICAL BARRICADE WITH STEADY BURN MONO-DIRECTIONAL LIGHT
 - 50' C-C SPACING ON TANGENT
 - 10' C-C SPACING ON CURVES
 - 20' C-C SPACING ON TAPER

- NOTES:**
- DURING PRE-STAGE NIGHT TIME OPERATION A TRUCK MOUNTED ATTENUATOR SHALL BE USED AT ALL TIMES.
 - THESE DRAINAGE PIPES AND STRUCTURES ARE PART OF THE PROPOSED DRAINAGE SYSTEM, AND WILL BE INSTALLED DURING PRE-STAGE B. REFER TO SHEETS DRN26 FOR THE DETAILS.



- NOTES:**
- DURING PRE-STAGE NIGHT TIME OPERATION A TRUCK MOUNTED ATTENUATOR SHALL BE USED AT ALL TIMES.



USER NAME = Roadway	DESIGNED - JPA	REVISED -
PLOT SCALE = 40.0000' / in.	CHECKED - DJO	REVISED -
PLOT DATE = 3/26/2021	DRAWN - JPA	REVISED -
	CHECKED - 3/3/2021	REVISED -

**STATE OF ILLINOIS
DEPARTMENT OF TRANSPORTATION**

183RD STREET MAINTENANCE OF TRAFFIC PRE-STAGE B	
SCALE: 1" = 20'	SHEET 6 OF 7 SHEETS STA. 4108+00 TO STA. 4120+00

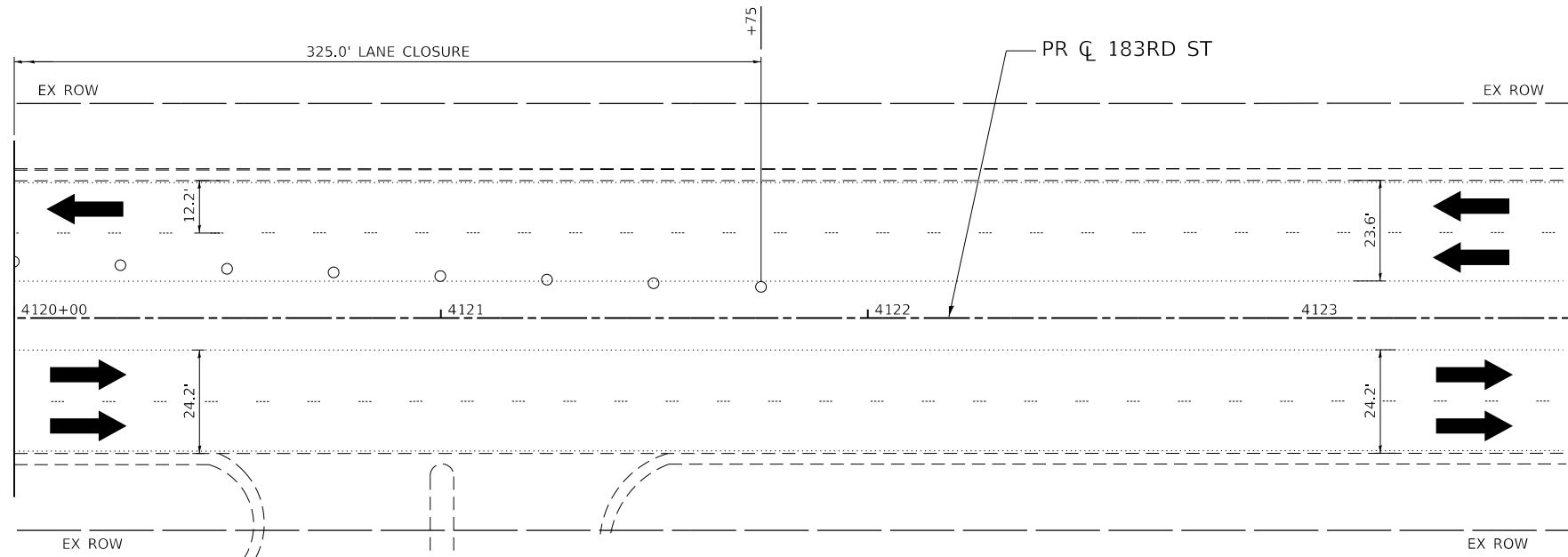
F.A.U. RTE.	SECTION	COUNTY	TOTAL SHEETS	SHEET NO.
2755	06-00122-16-FP	WILL	1113	192
CONTRACT NO. 61G73			ILLINOIS FED. AID PROJECT 5FDRPJ	

PLAN	SURVEYED	BY	DATE
	PLOTTED		
	GRADES CHECKED		
	ALIGNMENT CHECKED		
	STRUCTURE CHECKED		
	ROAD FILE NAME		
	NO.		

PROFILE	SURVEYED	BY	DATE
	PLOTTED		
	GRADES CHECKED		
	ALIGNMENT CHECKED		
	STRUCTURE CHECKED		
	NOT AT THIS OFFICE		
	NO.		

DATE PLOTTED = 3/4/2021 12:37:00 PM
 PEN TABLE = 20220827 01.tbl
 PLOT CONFIG = CGI.PDF.plt
 FILE NAME = \\P:\PROJ\0220827 01\MDT_80th_PrestageB 012.dgn

MATCHLINE STA 4120+00
 SEE SHEET 192



SEE ADVANCED SIGNING DETAIL 2
 ON MOT GENERAL NOTES (SHEET 150)
 FOR ADVANCED SIGNING

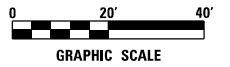


STA 4125+75
 W20-1103(0)
 48"x48"

MAINTENANCE OF TRAFFIC LEGEND	
	DIRECTION OF TRAFFIC
	MAINTENANCE OF TRAFFIC SIGN
	TYPE III BARRICADE
	ARROW BOARD
	TEMPORARY PAVEMENT
	WORK ZONE
	TYPE II BARRICADE, DRUM, OR VERTICAL BARRICADE WITH STEADY BURN MONO-DIRECTIONAL LIGHT - 50' C-C SPACING ON TANGENT - 10' C-C SPACING ON CURVES - 20' C-C SPACING ON TAPER

NOTES:

- DURING PRE-STAGE NIGHT TIME OPERATION A TRUCK MOUNTED ATTENUATOR SHALL BE USED AT ALL TIMES.



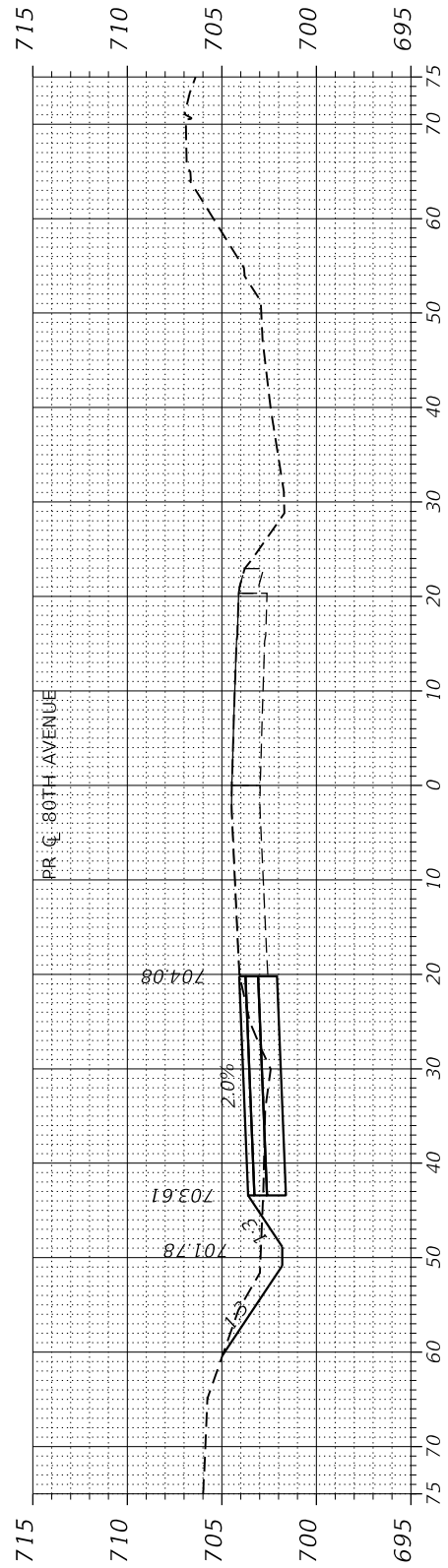
USER NAME = Roadway	DESIGNED - JPA	REVISED -
	CHECKED - DJO	REVISED -
PLOT SCALE = 40.0000 ' / in.	DRAWN - JPA	REVISED -
PLOT DATE = 3/4/2021	CHECKED - 3/3/2021	REVISED -

F.A.U. RTE.	SECTION	COUNTY	TOTAL SHEETS	SHEET NO.
2755	06-00122-16-FP	WILL	1113	193
CONTRACT NO.			61G73	
ILLINOIS FED. AID PROJECT			5FEDPRJ	

PLAN	SURVEYED	BY	DATE
NOTE BOOK NO.	ALIGNED		
	CHECKED		
	FILE NAME		

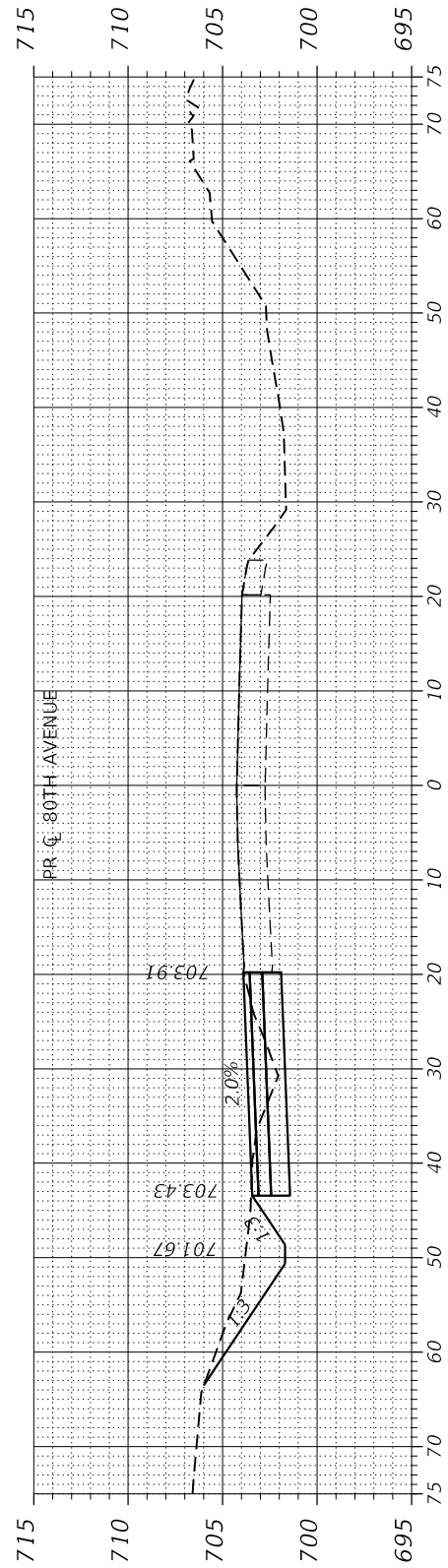
PROFILE	SURVEYED	BY	DATE
NOTE BOOK NO.	GRADES CHECKED		
	STRUCTURE NOTATIONS CHKD		

DATE PLOTTED = 3/4/2021 12:37:01 PM
 PEN TABLE = 20230827.01.tbl
 PLOT CONFIG = CGI.PDF.plt
 FILE NAME = \\HPROD02\8687.d\Design\MDT\0220887.01\MDT_80th_PrestageB_x5.dgn



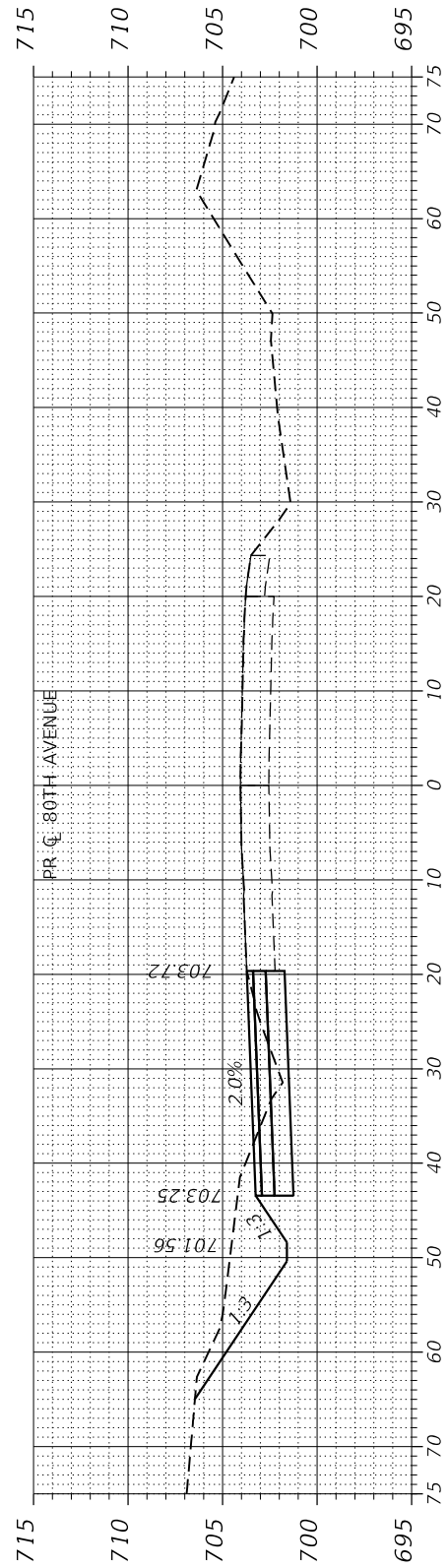
118 + 00.00

C = 26.83 Sq. Ft.
F = 0.56 Sq. Ft.



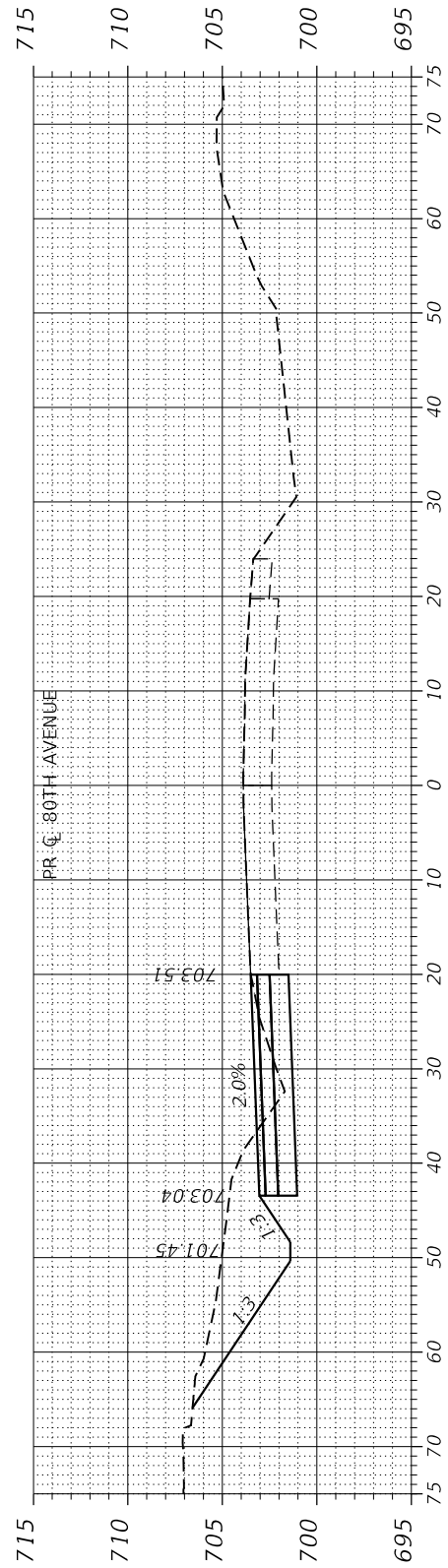
117 + 50.00

C = 33.12 Sq. Ft.
F = 0.00 Sq. Ft.



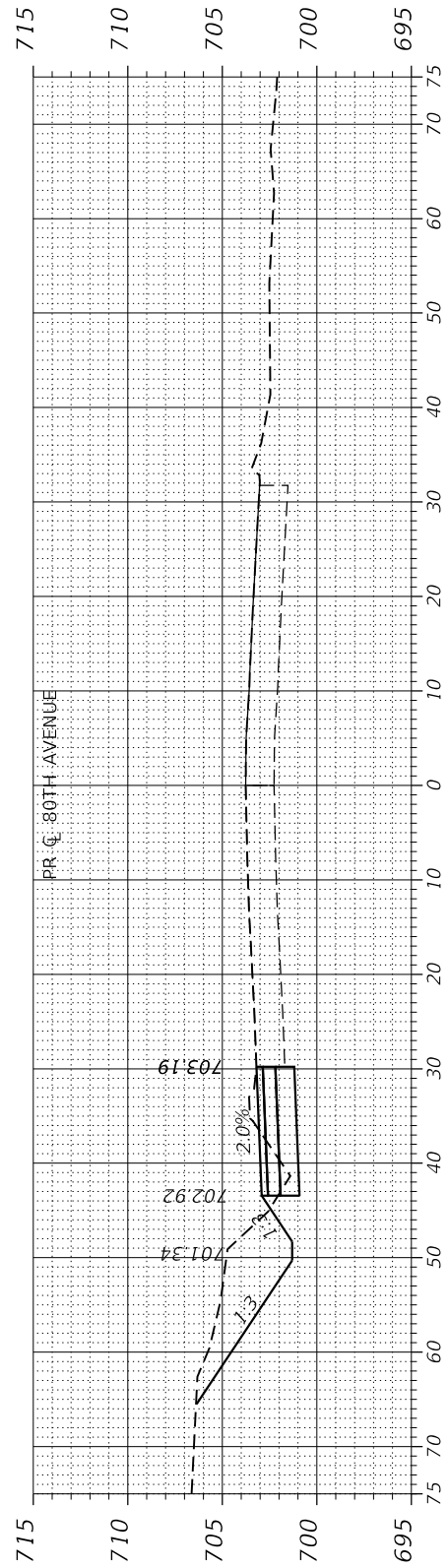
117 + 00.00

C = 39.53 Sq. Ft.
F = 0.00 Sq. Ft.



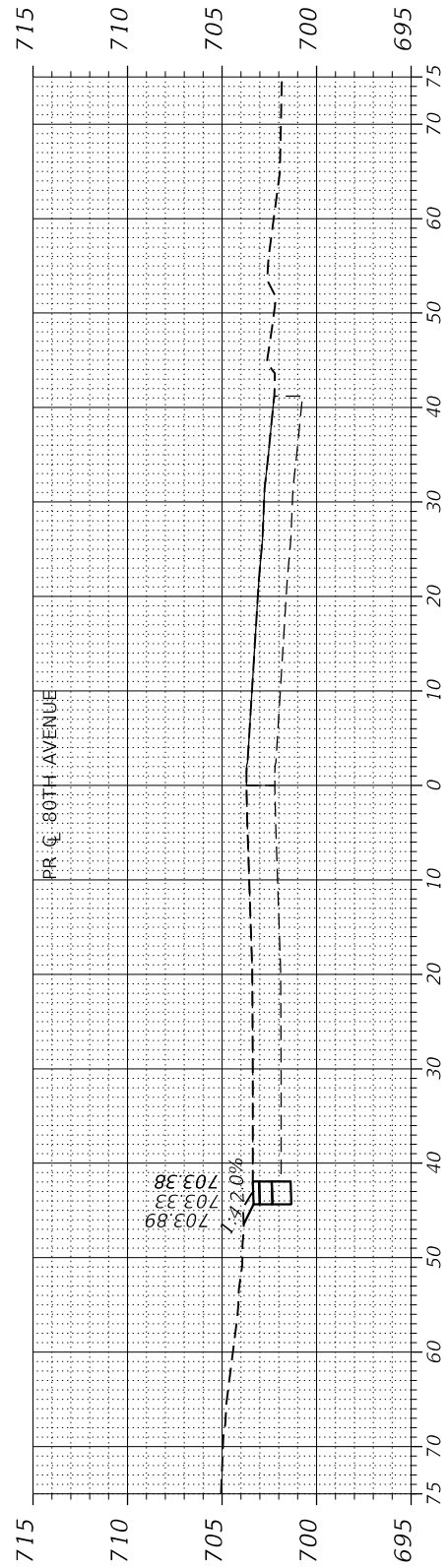
116 + 50.00

C = 48.84 Sq. Ft.
F = 0.00 Sq. Ft.



116 + 00.00

C = 22.76 Sq. Ft.
F = 0.47 Sq. Ft.



**115 + 73.00
AHEAD ONLY**

C = 5.79 Sq. Ft.
F = 0.00 Sq. Ft.



USER NAME = Roadway	DESIGNED - JPA	REVISED -
PLOT SCALE = 20.0000' / in.	CHECKED - DJO	REVISED -
PLOT DATE = 3/4/2021	DRAWN - JPA	REVISED -
	CHECKED - 3/3/2021	REVISED -

**STATE OF ILLINOIS
DEPARTMENT OF TRANSPORTATION**

**MAINTENANCE OF TRAFFIC
PRE-STAGE B CROSS SECTIONS**

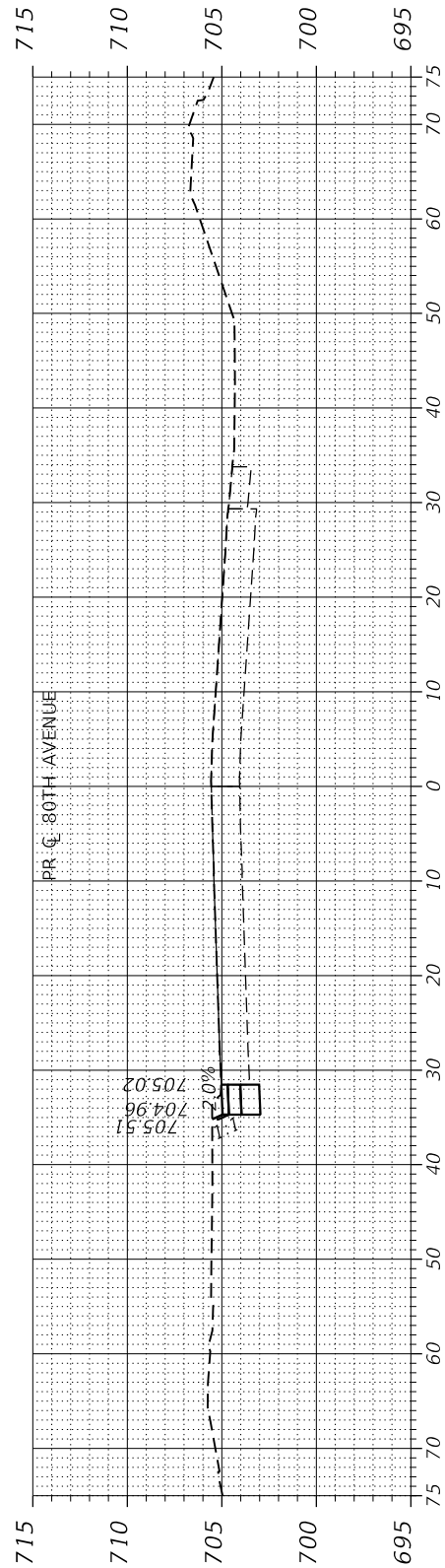
SCALE: N.T.S. SHEET 1 OF 8 SHEETS STA. TO STA.

F.A.U. RTE. = 2755	SECTION = 06-00122-16-FP	COUNTY = WILL	TOTAL SHEETS = 1113	SHEET NO. = 194
CONTRACT NO. = 61G73			ILLINOIS FED. AID PROJECT 5FEDPRJ	

PLAN	SURVEYED	DATE
NOTE BOOK	ALIGNED	
NO.	FILE NAME	

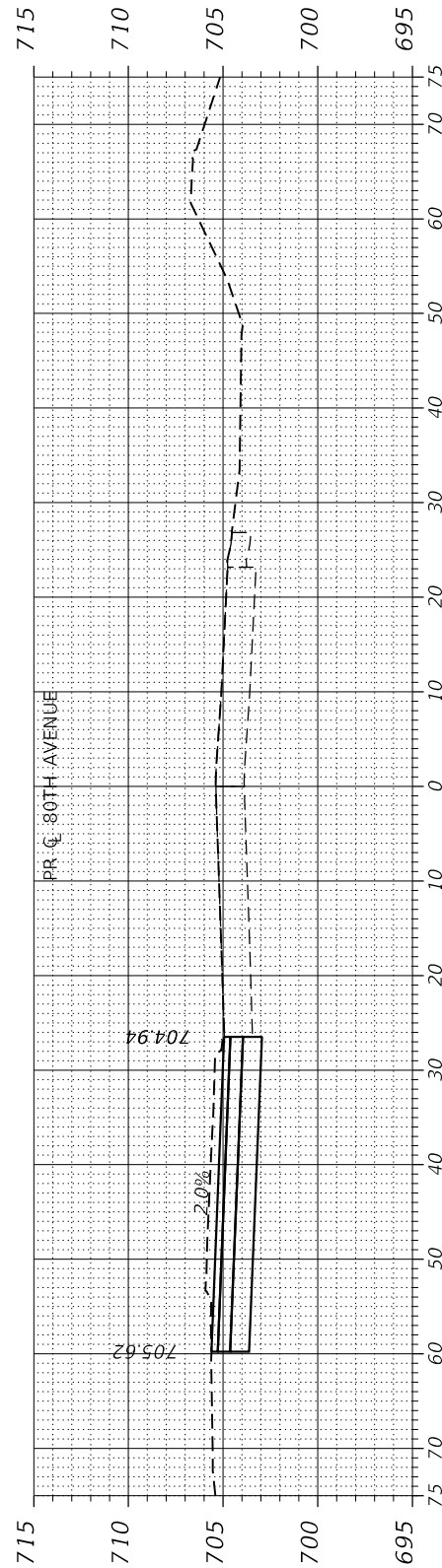
PROFILE	DATE
GRADES CHECKED	
STRUCTURE NOTATIONS CHECKED	
NO.	

DATE PLOTTED = 3/4/2021 12:37:01 PM
 PEN TABLE = 20250827.01.tbl
 PLOT CONFIG = CGI.PDF.plt
 FILE NAME = \\HPROJ022887.d\Design\MOT\022887.01\MOT_80th_PrestageB_x5.dgn



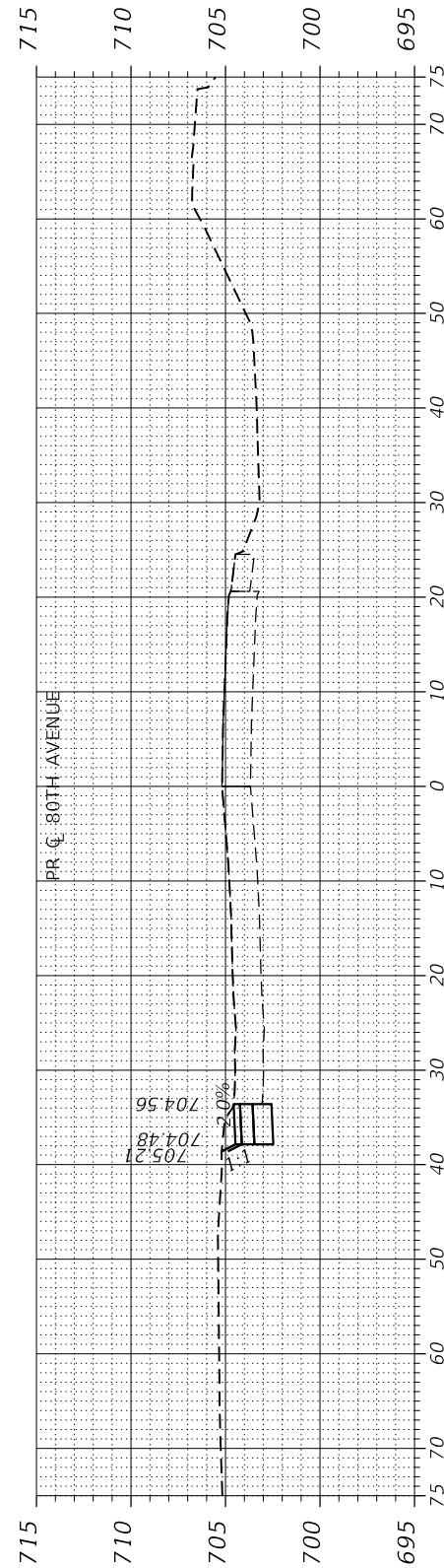
121 + 00.00

C = 7.62 Sq. Ft.
F = 0.00 Sq. Ft.



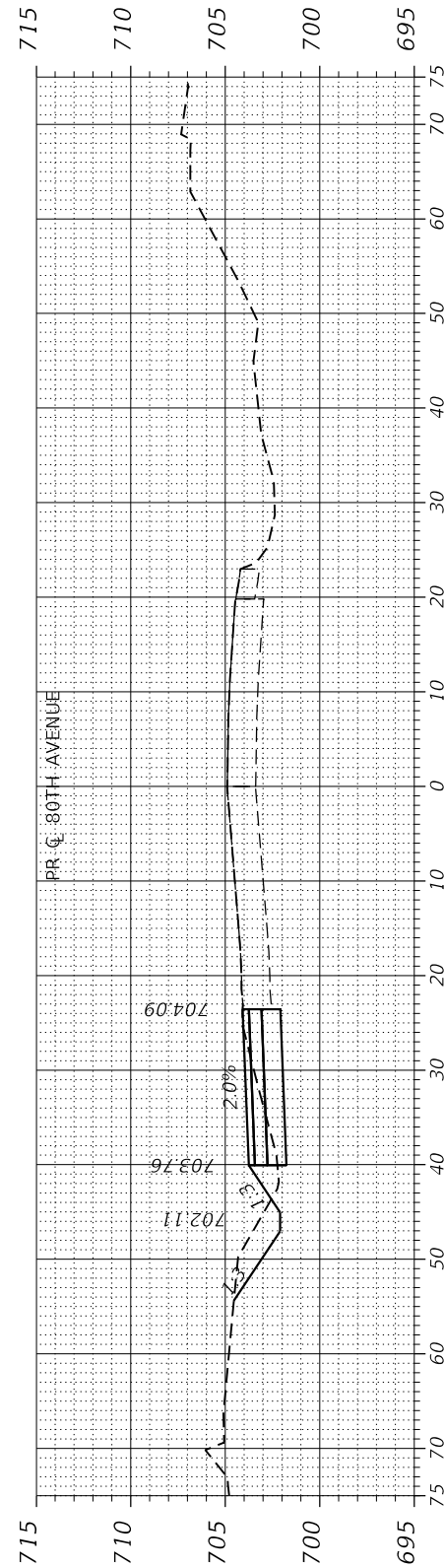
120 + 50.00

C = 78.36 Sq. Ft.
F = 0.00 Sq. Ft.



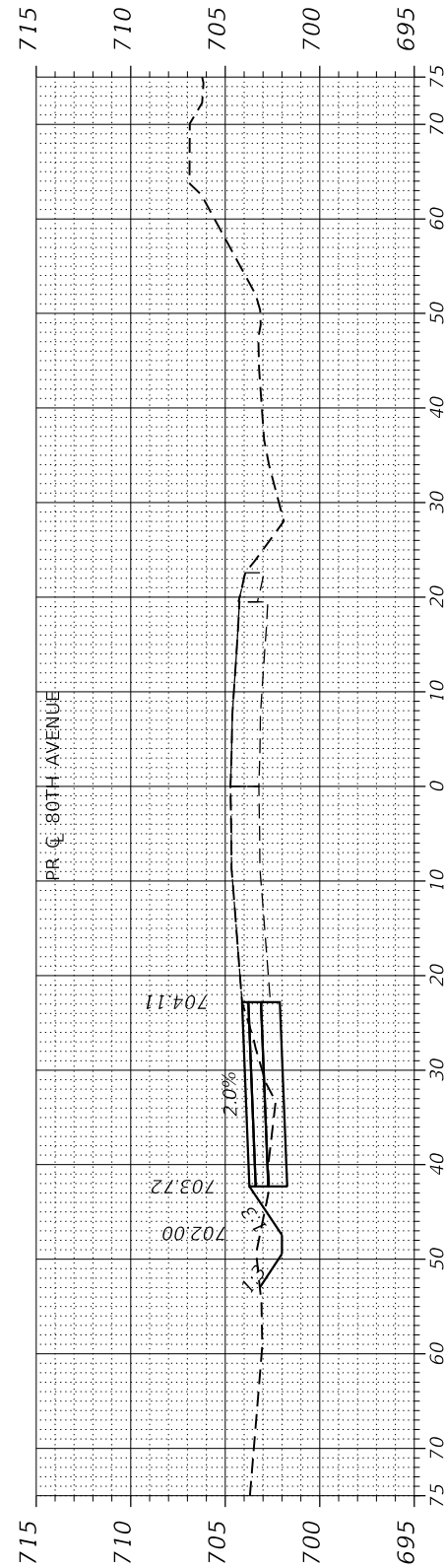
120 + 00.00

C = 10.97 Sq. Ft.
F = 0.00 Sq. Ft.



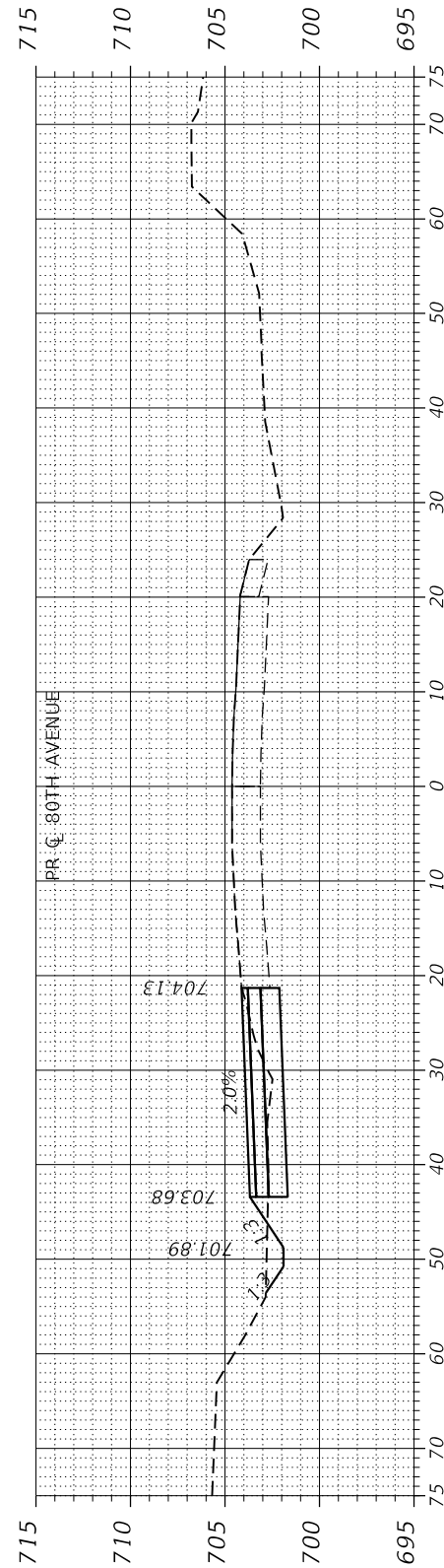
119 + 50.00

C = 21.70 Sq. Ft.
F = 3.83 Sq. Ft.



119 + 00.00

C = 20.75 Sq. Ft.
F = 1.26 Sq. Ft.



118 + 50.00

C = 24.77 Sq. Ft.
F = 1.13 Sq. Ft.



USER NAME = Roadway	DESIGNED - JPA	REVISED -
PLOT SCALE = 20.0000' / in.	CHECKED - DJO	REVISED -
PLOT DATE = 3/4/2021	DRAWN - JPA	REVISED -
	CHECKED - 3/3/2021	REVISED -

**STATE OF ILLINOIS
DEPARTMENT OF TRANSPORTATION**

**MAINTENANCE OF TRAFFIC
PRE-STAGE B CROSS SECTIONS**

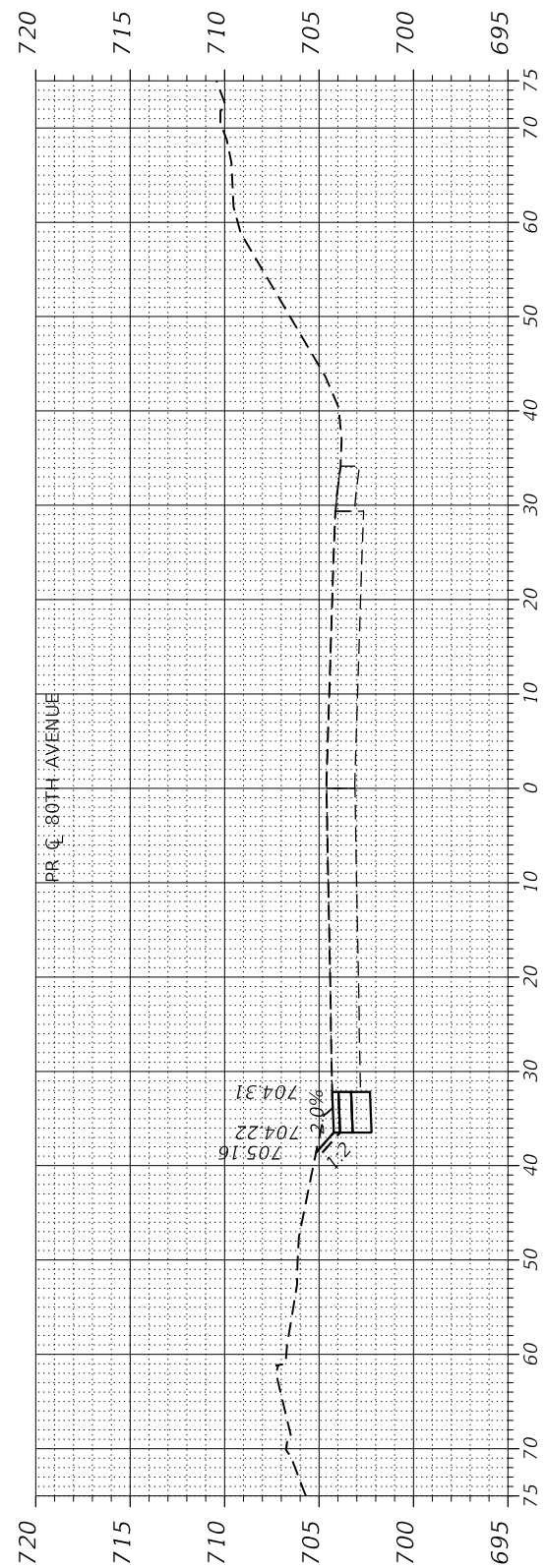
SCALE: N.T.S. SHEET 2 OF 8 SHEETS STA. TO STA.

F.A.U. RTE.	SECTION	COUNTY	TOTAL SHEETS	SHEET NO.
2755	06-00122-16-FP	WILL	1113	195
CONTRACT NO.			61G73	
ILLINOIS FED. AID PROJECT			5FEDPRJ	

PLAN	SURVEYED	BY	DATE
NOTE BOOK NO.	GRADES CHECKED		
	ALIGNMENT CHECKED		
	STRUCTURE NOTATIONS CHECKED		
	FIELD FILE NAME		

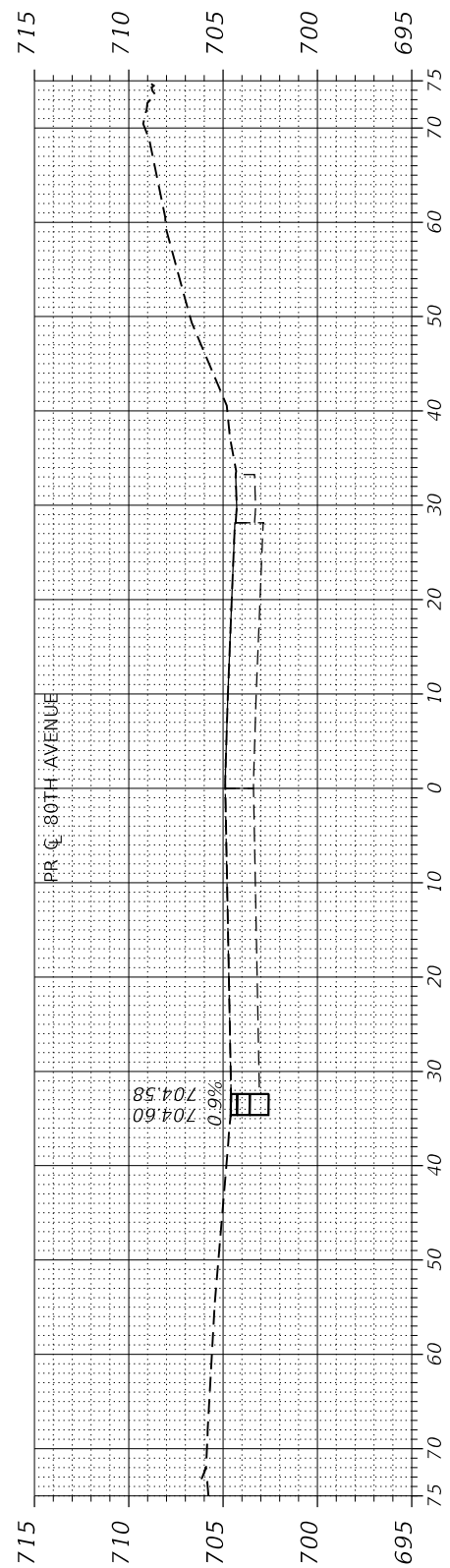
PROFILE	SURVEYED	BY	DATE
NOTE BOOK NO.	GRADES CHECKED		
	ALIGNMENT CHECKED		
	STRUCTURE NOTATIONS CHECKED		
	FIELD FILE NAME		

DATE PLOTTED = 3/4/2021 12:37:02 PM
 PEN TABLE = 2025087.01.tbl
 PLOT CONFIG = CGI.PDF.plt
 FILE NAME = \\P:\PROJ\022887.01\DOT_80th_PrestageB_x5.dgn



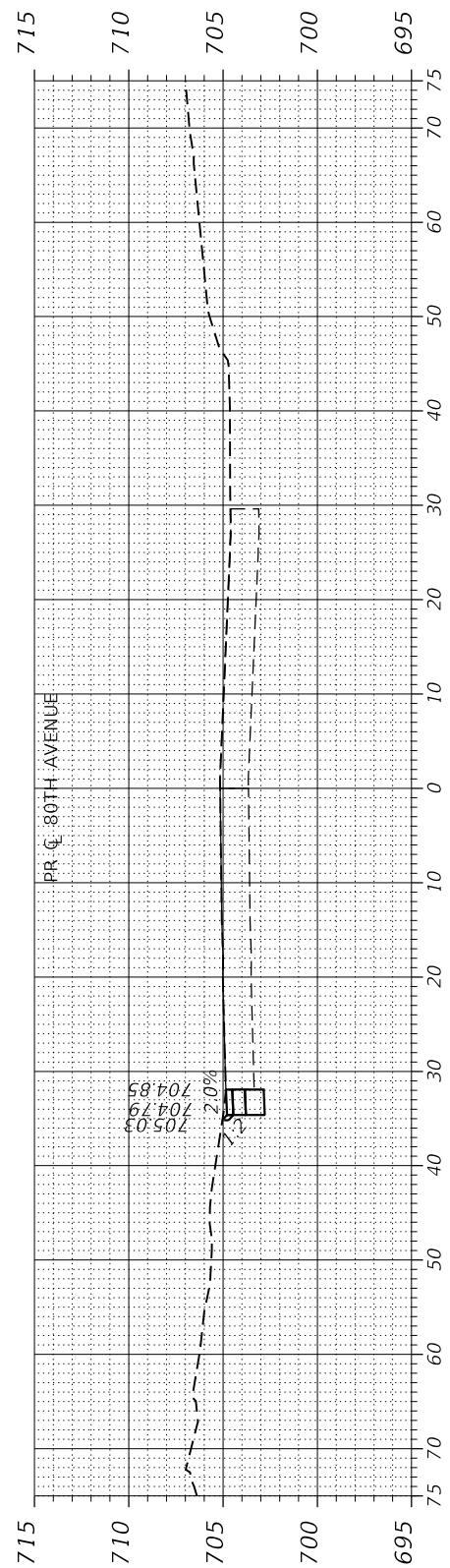
124 + 00.00

C = 11.34 Sq. Ft.
F = 0.00 Sq. Ft.



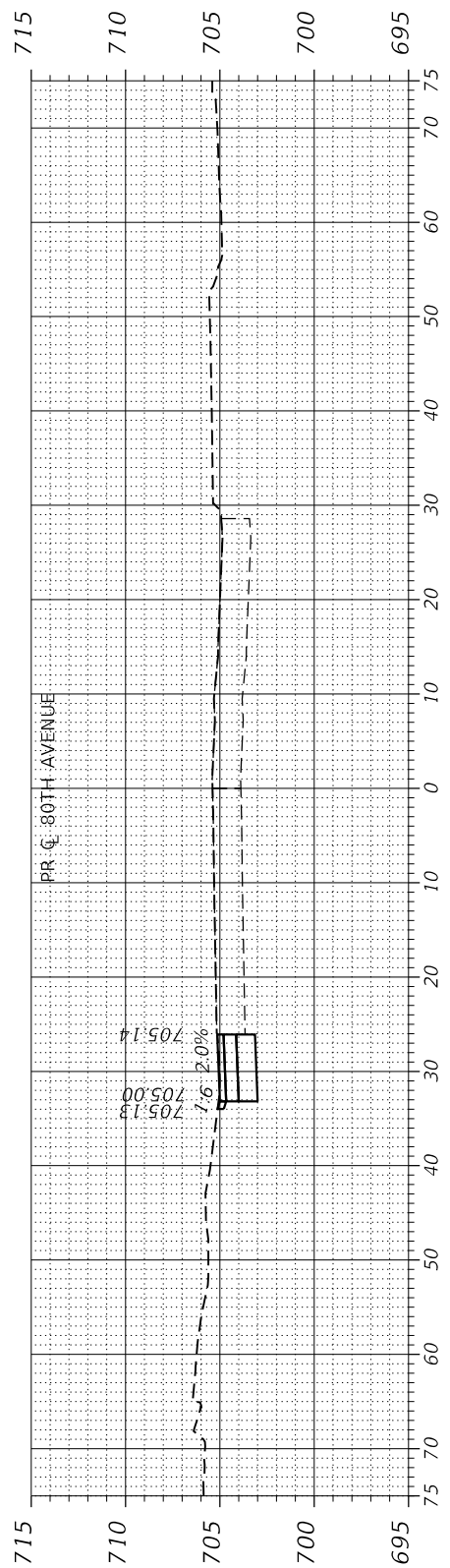
123 + 50.00

C = 4.39 Sq. Ft.
F = 0.00 Sq. Ft.



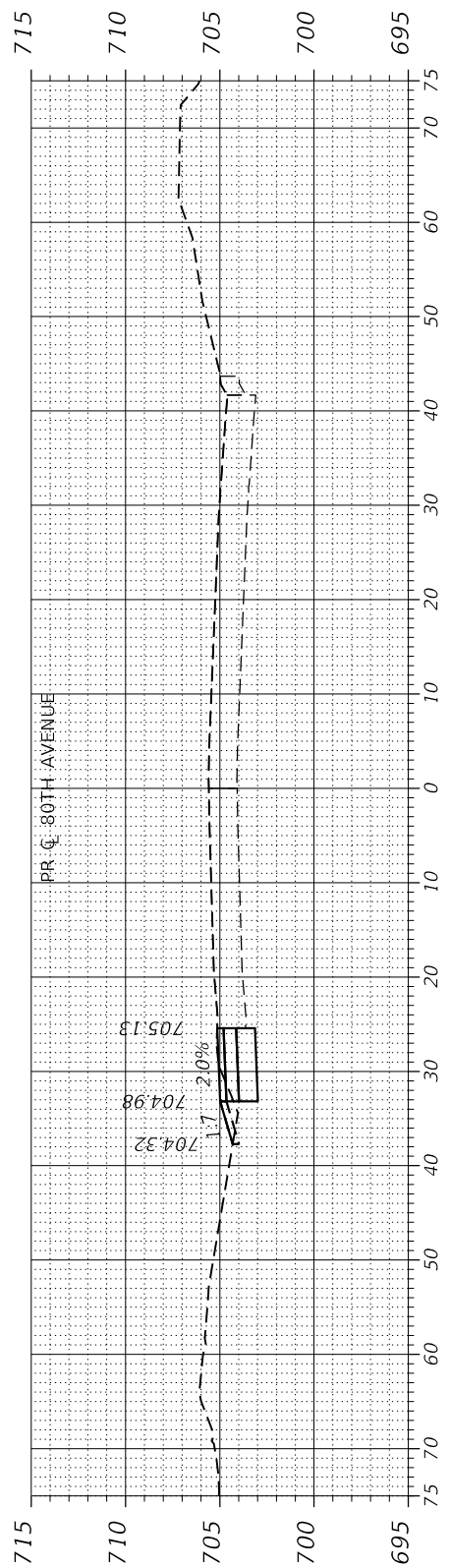
123 + 00.00

C = 5.84 Sq. Ft.
F = 0.00 Sq. Ft.



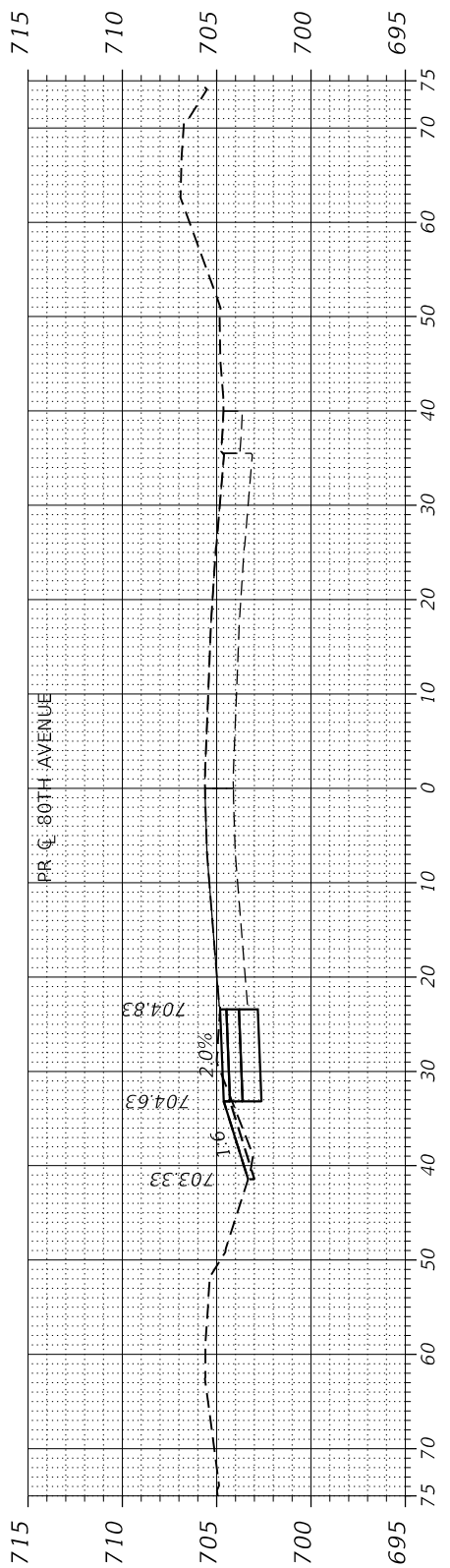
122 + 50.00

C = 14.28 Sq. Ft.
F = 0.00 Sq. Ft.



122 + 00.00

C = 14.57 Sq. Ft.
F = 0.88 Sq. Ft.



121 + 50.00

C = 20.20 Sq. Ft.
F = 1.48 Sq. Ft.



USER NAME =	Roadway
PLOT SCALE =	20.0000' / in.
PLOT DATE =	3/4/2021

DESIGNED -	JPA
CHECKED -	DJO
DRAWN -	JPA
CHECKED -	3/3/2021

REVISED -	
REVISED -	
REVISED -	
REVISED -	

**STATE OF ILLINOIS
DEPARTMENT OF TRANSPORTATION**

**MAINTENANCE OF TRAFFIC
PRE-STAGE B CROSS SECTIONS**

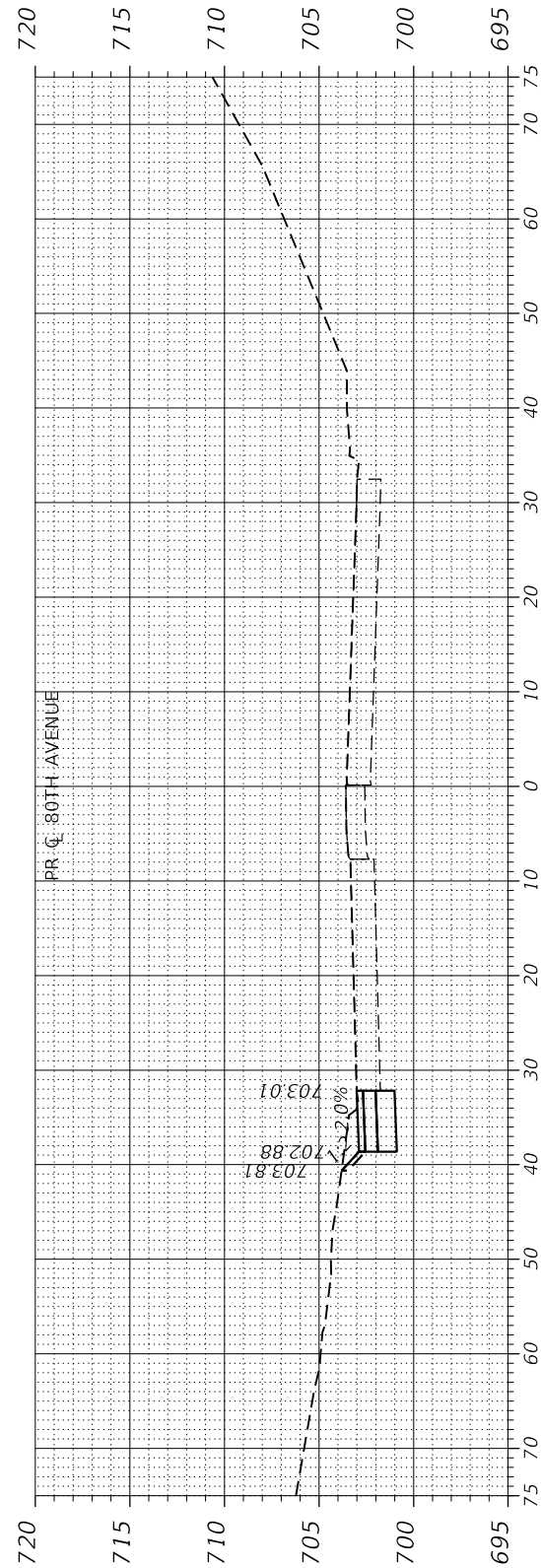
SCALE: N.T.S. SHEET 3 OF 8 SHEETS STA. TO STA.

F.A.U. RTE.	SECTION	COUNTY	TOTAL SHEETS	SHEET NO.
2755	06-00122-16-FP	WILL	1113	196
CONTRACT NO.			61G73	
ILLINOIS FED. AID PROJECT			5FEDPRJ	

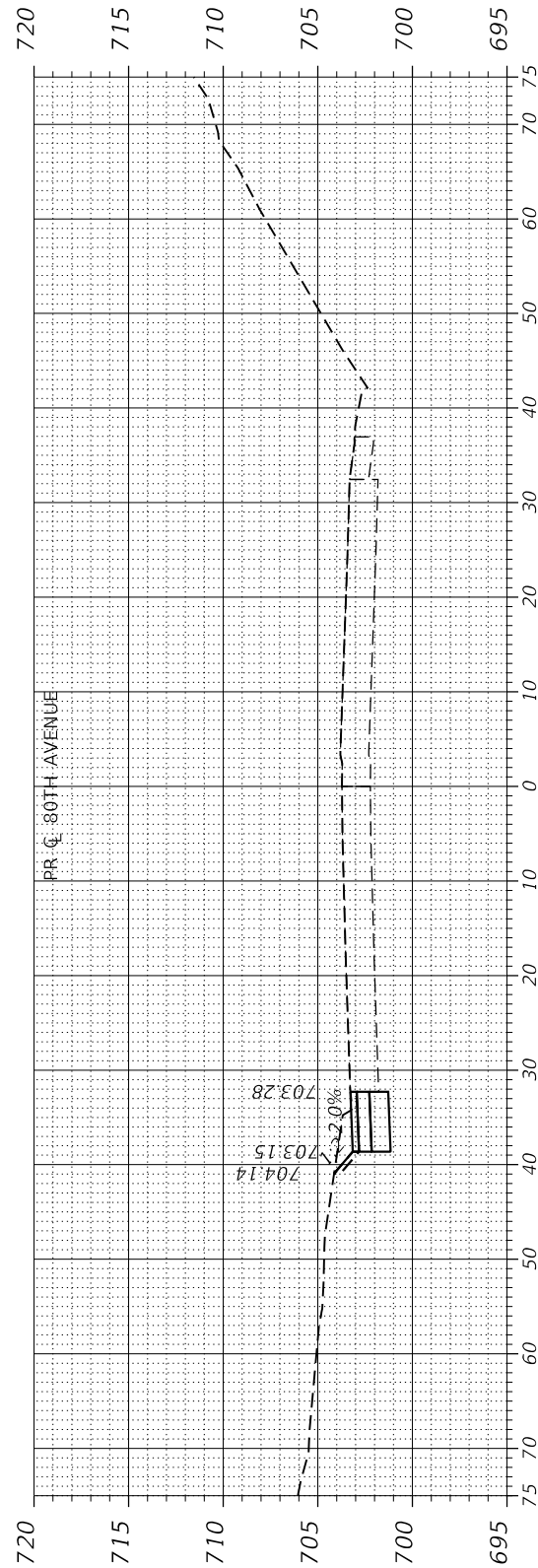
PLAN	SURVEYED	BY	DATE
NOTE BOOK NO.	PLOTTED		
	ALIGNMENT CHECKED		
	AS-BUILT FILE NAME		

PROFILE	SURVEYED	BY	DATE
NOTE BOOK NO.	GRADES CHECKED		
	STRUCTURE NOT AT THIS CHORD		

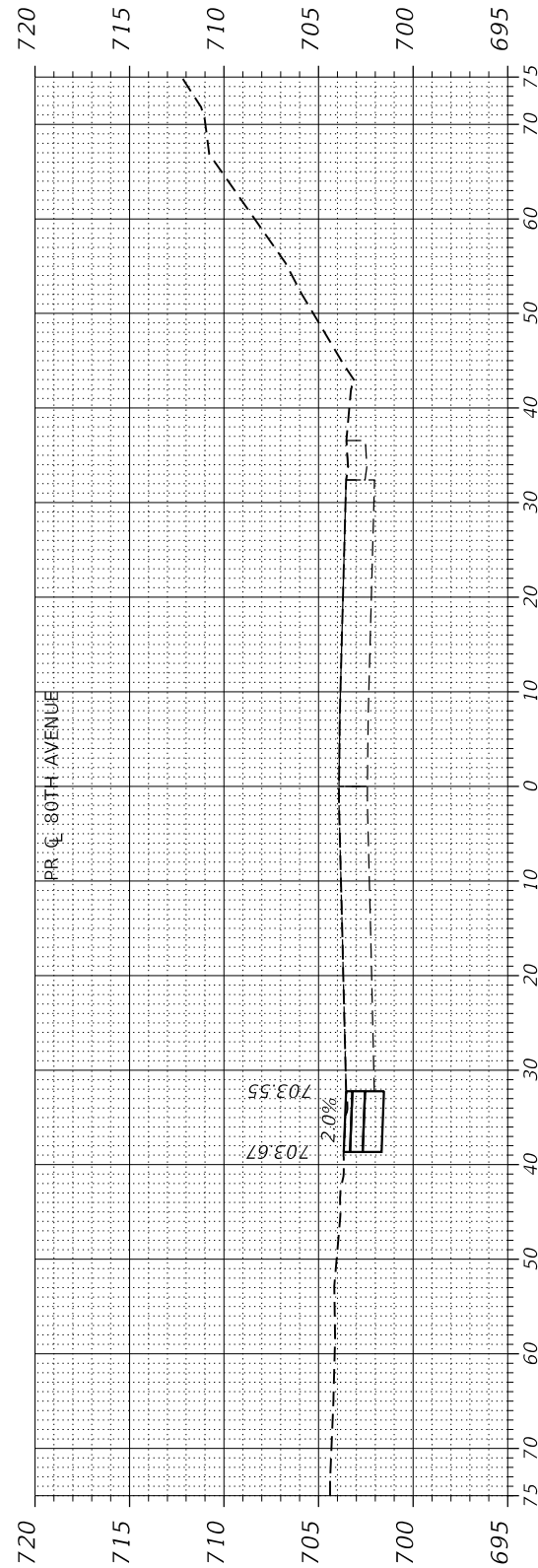
DATE PLOTTED = 3/4/2021 12:37:02 PM
 PEN TABLE = 20250827.01.tbl
 PLOT CONFIG = CGI.PDF.plt
 FILE NAME = \\HPROD02\8687.01\Design\MOT\0250827.01\MOT_80th_PrestageB_x5.dgn



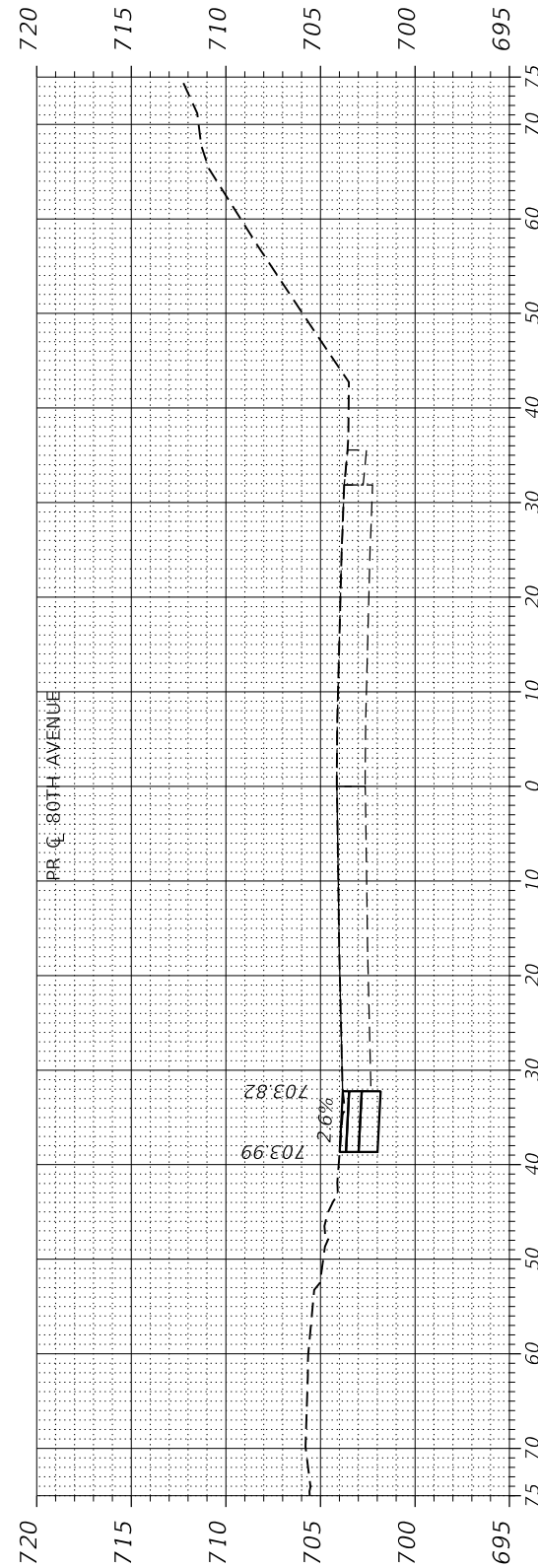
126 + 50.00
 C = 16.79 Sq. Ft.
 F = 0.00 Sq. Ft.



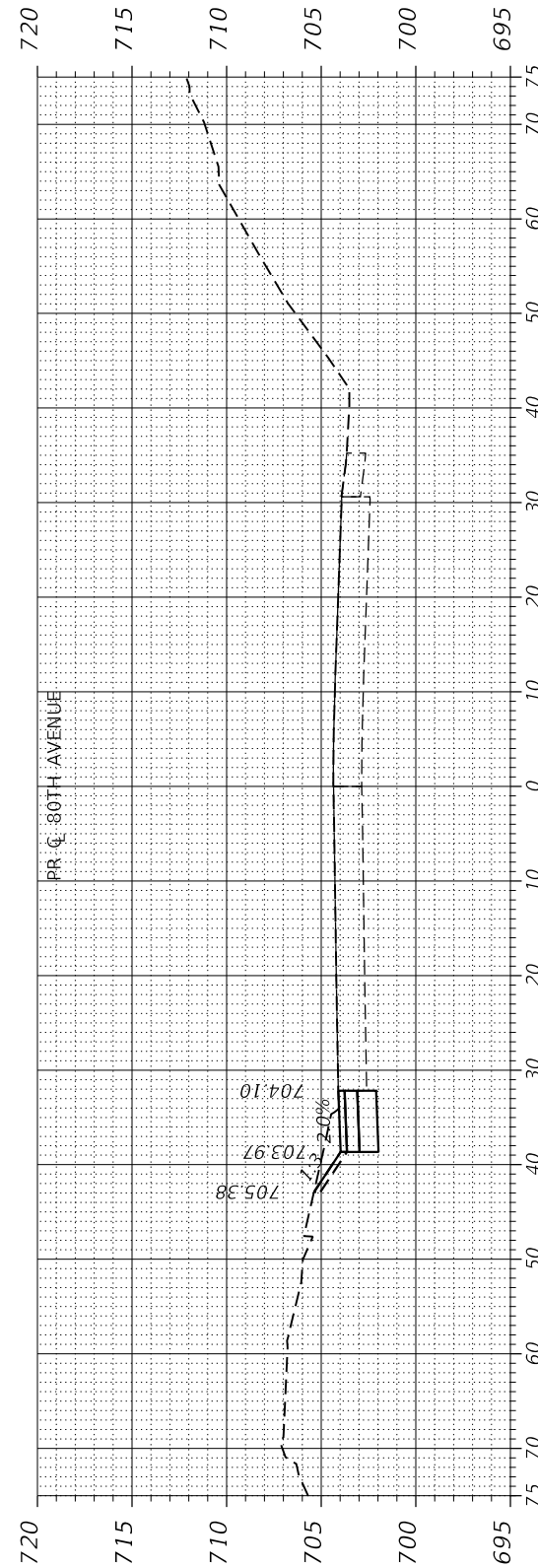
126 + 00.00
 C = 16.93 Sq. Ft.
 F = 0.00 Sq. Ft.



125 + 50.00
 C = 12.64 Sq. Ft.
 F = 0.00 Sq. Ft.



125 + 00.00
 C = 12.52 Sq. Ft.
 F = 0.00 Sq. Ft.



124 + 50.00
 C = 19.12 Sq. Ft.
 F = 0.00 Sq. Ft.



USER NAME =	Roadway
PLOT SCALE =	20.0000' / in.
PLOT DATE =	3/4/2021

DESIGNED -	JPA
CHECKED -	DJO
DRAWN -	JPA
CHECKED -	3/3/2021

REVISED -	
REVISED -	
REVISED -	
REVISED -	

**STATE OF ILLINOIS
 DEPARTMENT OF TRANSPORTATION**

**MAINTENANCE OF TRAFFIC
 PRE-STAGE B CROSS SECTIONS**

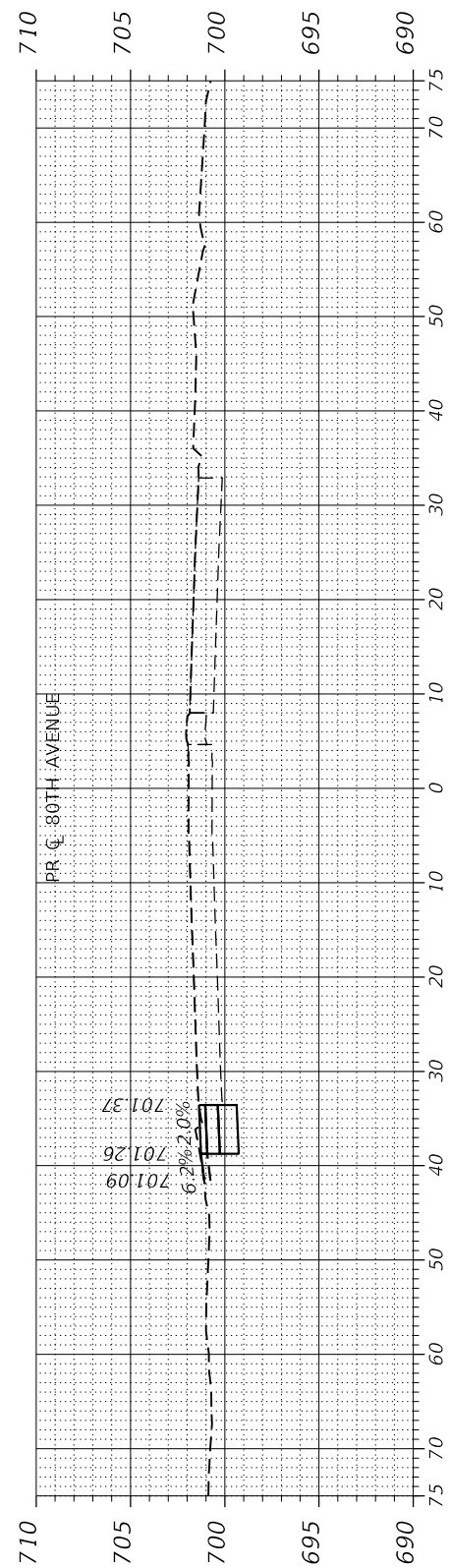
SCALE: N.T.S. SHEET 4 OF 8 SHEETS STA. TO STA.

F.A.U. RTE.	SECTION	COUNTY	TOTAL SHEETS	SHEET NO.
2755	06-00122-16-FP	WILL	1113	197
CONTRACT NO.			61G73	
ILLINOIS FED. AID PROJECT			5FEDPRJ	

PLAN	SURVEYED	BY	DATE
NOTE BOOK NO.	ALIGNED		
	CHECKED		
	FILE NAME		

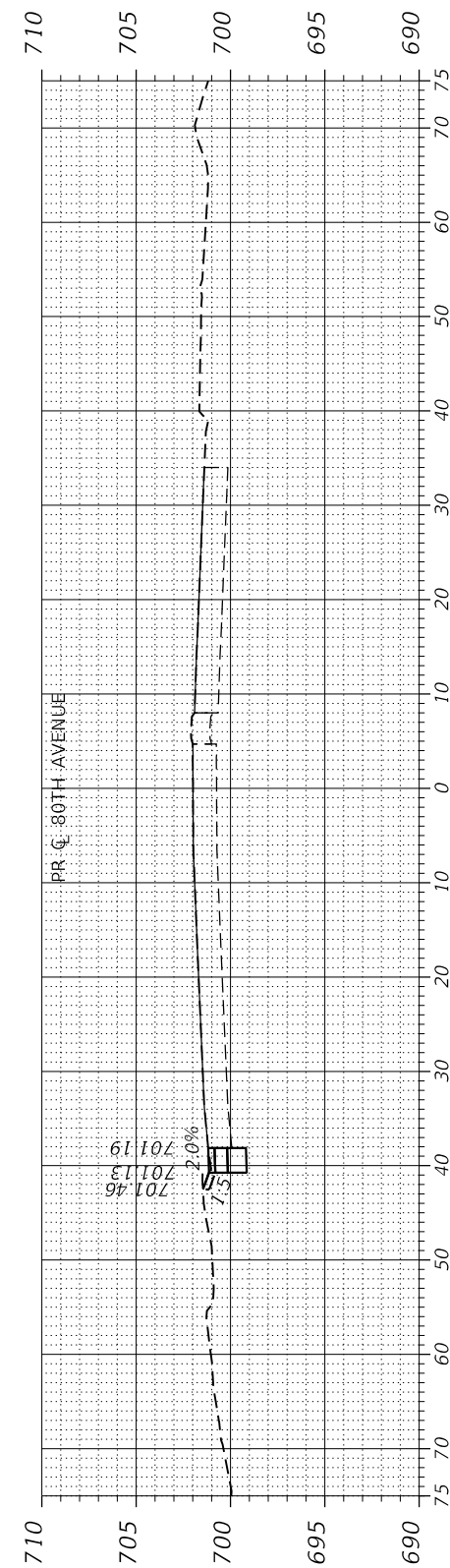
PROFILE	SURVEYED	BY	DATE
NOTE BOOK NO.	GRADES CHECKED		
	STRUCTURE NOTATIONS CHKD		

DATE PLOTTED = 3/4/2021 12:37:02 PM
 PEN TABLE = CGI-PLOT_PLOT19
 PLOT CONFIG = A:\PROJECTS\2020\807_01\DOT_80th_PrestageB_x5.dgn



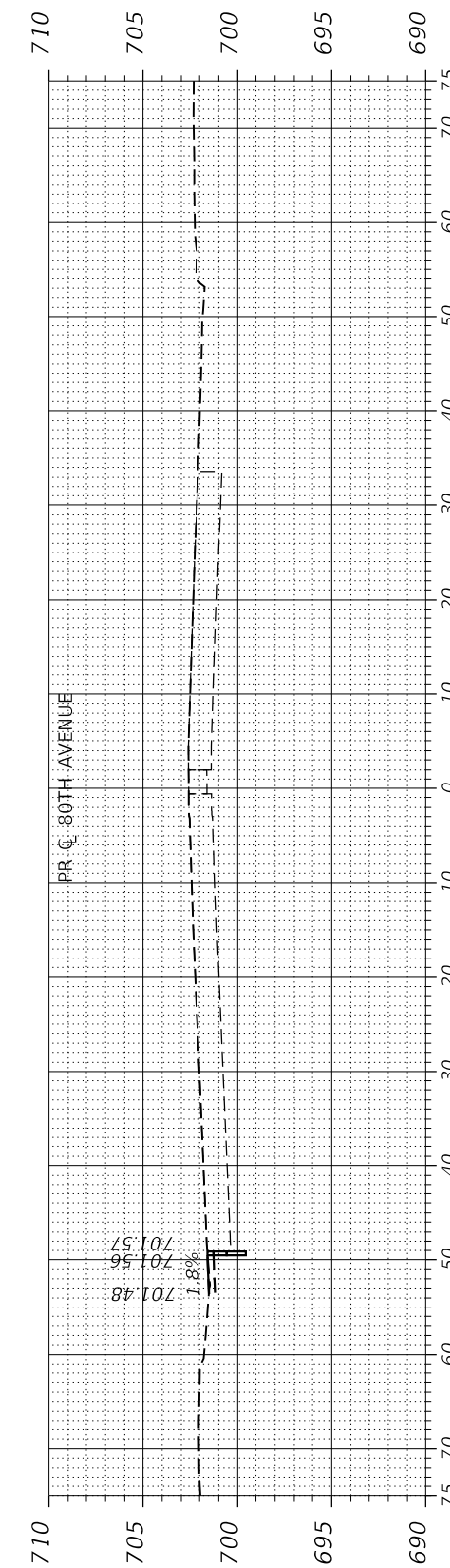
129 + 50.00

C = 11.62 Sq. Ft.
F = 0.00 Sq. Ft.



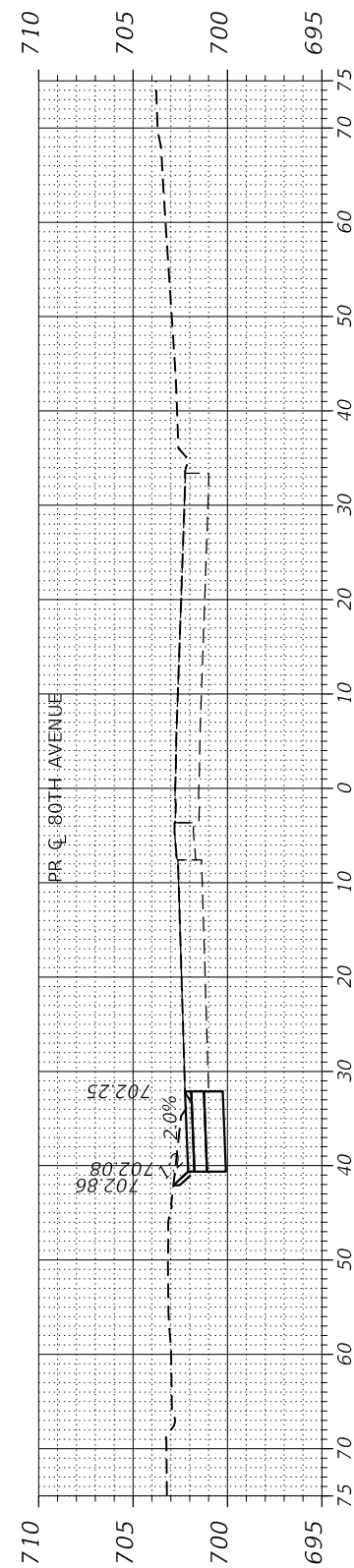
**129 + 38.00
AHEAD ONLY**

C = 6.03 Sq. Ft.
F = 0.00 Sq. Ft.



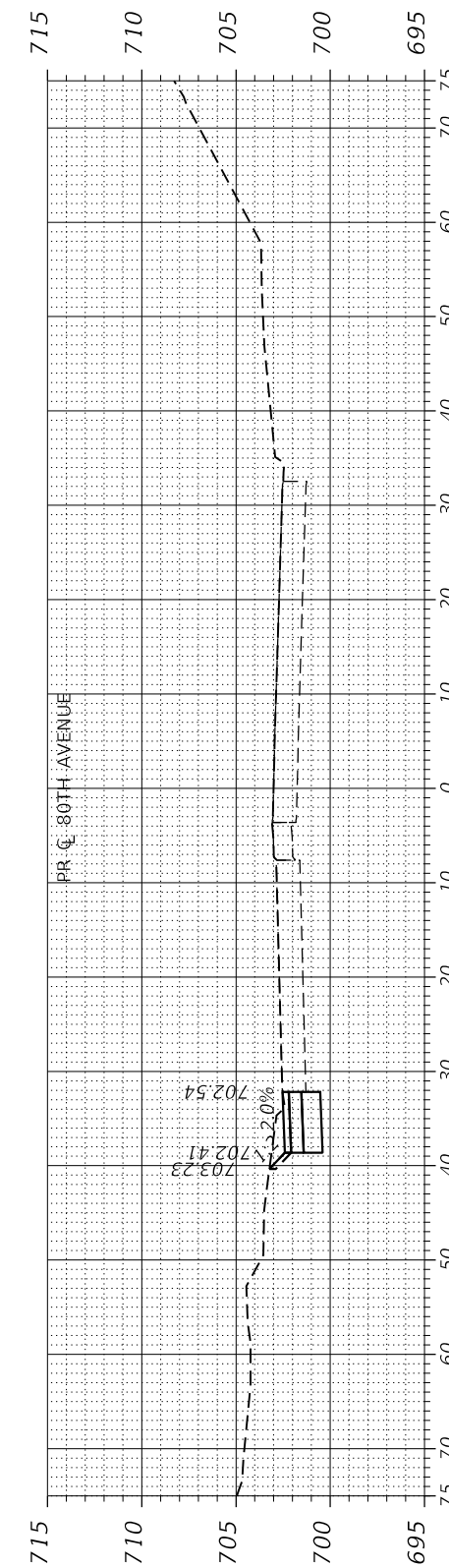
**128 + 31.60
BACK ONLY**

C = 2.00 Sq. Ft.
F = 0.00 Sq. Ft.



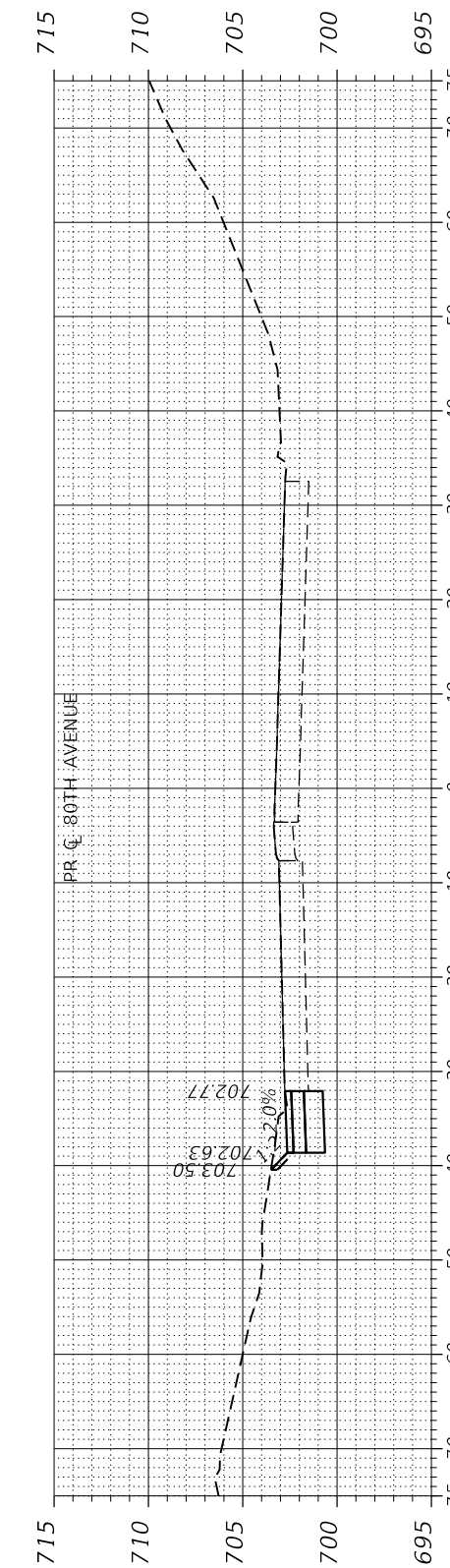
128 + 00.00

C = 20.63 Sq. Ft.
F = 0.00 Sq. Ft.



127 + 50.00

C = 16.23 Sq. Ft.
F = 0.00 Sq. Ft.



127 + 00.00

C = 16.46 Sq. Ft.
F = 0.00 Sq. Ft.



USER NAME = Roadway	DESIGNED - JPA	REVISED -
PLOT SCALE = 20.0000' / in.	CHECKED - DJO	REVISED -
PLOT DATE = 3/4/2021	DRAWN - JPA	REVISED -
	CHECKED - 3/3/2021	REVISED -

**STATE OF ILLINOIS
DEPARTMENT OF TRANSPORTATION**

**MAINTENANCE OF TRAFFIC
PRE-STAGE B CROSS SECTIONS**

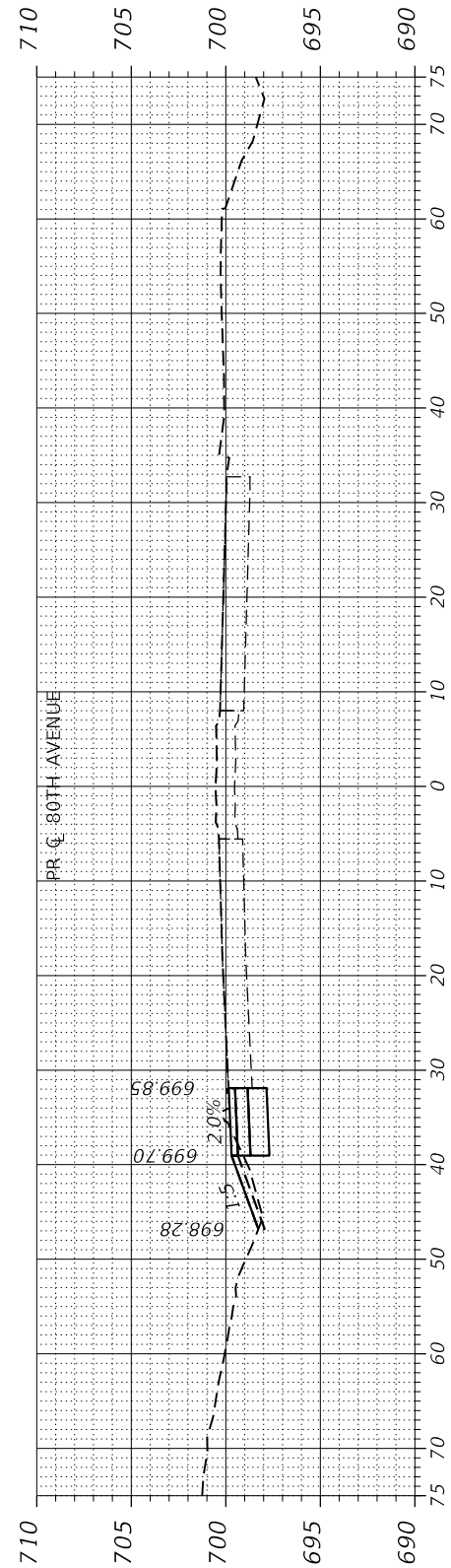
SCALE: N.T.S. SHEET 5 OF 8 SHEETS STA. TO STA.

F.A.U. RTE. 2755	SECTION 06-00122-16-FP	COUNTY WILL	TOTAL SHEETS 1113	SHEET NO. 198
CONTRACT NO. 61G73			ILLINOIS FED. AID PROJECT 5FEDPRJ	

PLAN	SURVEYED	BY	DATE
NOTE BOOK NO.	ALIGNED		
	CHECKED		
	FILE NAME		

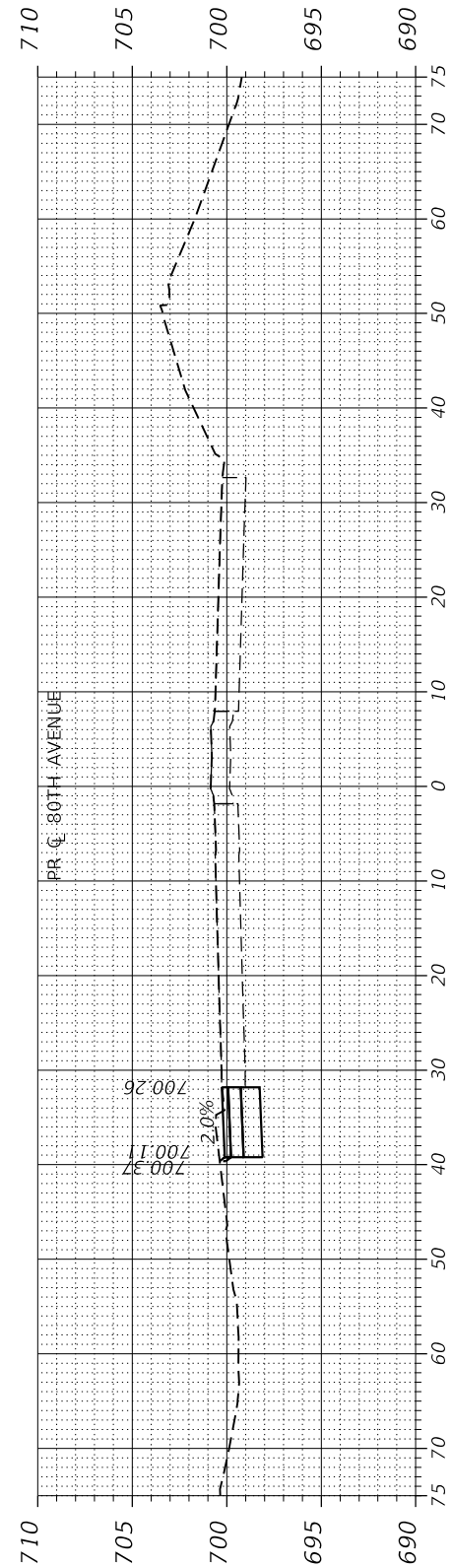
PROFILE	SURVEYED	BY	DATE
NOTE BOOK NO.	GRADES CHECKED		
	STRUCTURE		
	NOT AT THIS CROSS		

DATE PLOTTED = 3/4/2021 12:37:02 PM
 PEN TABLE = 20220827.01.tbl
 PLOT CONFIG = CGI.PDF.plt
 FILE NAME = \\P:\PROJ\022887.01\DOT_80th_PrestageB_x5.dgn



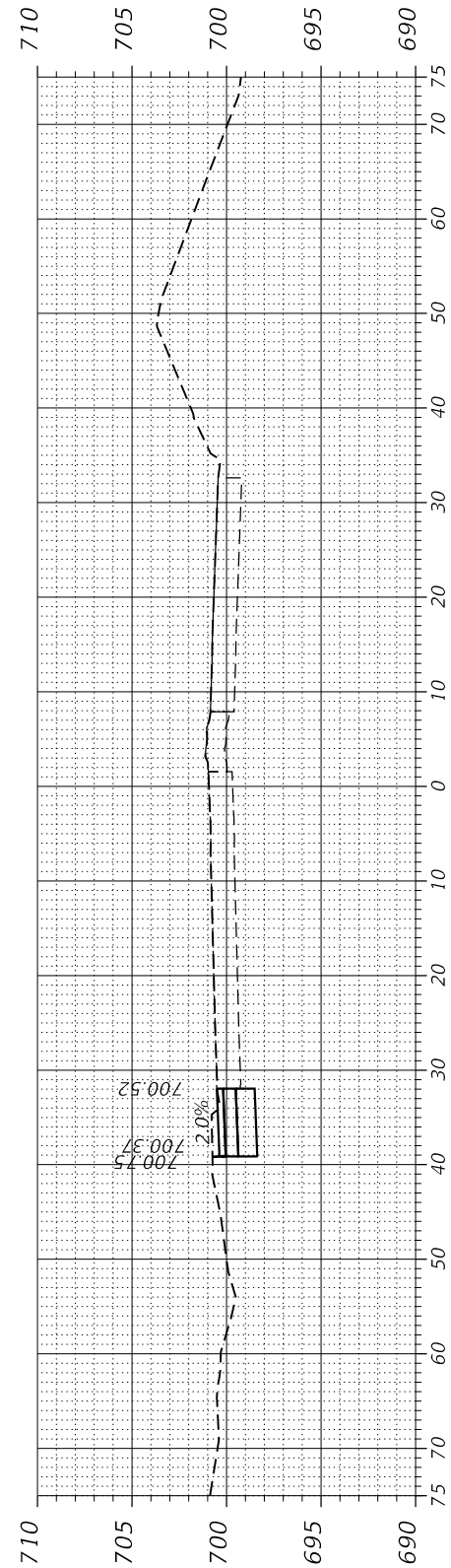
132 + 50.00

C = 14.13 Sq. Ft.
F = 1.78 Sq. Ft.



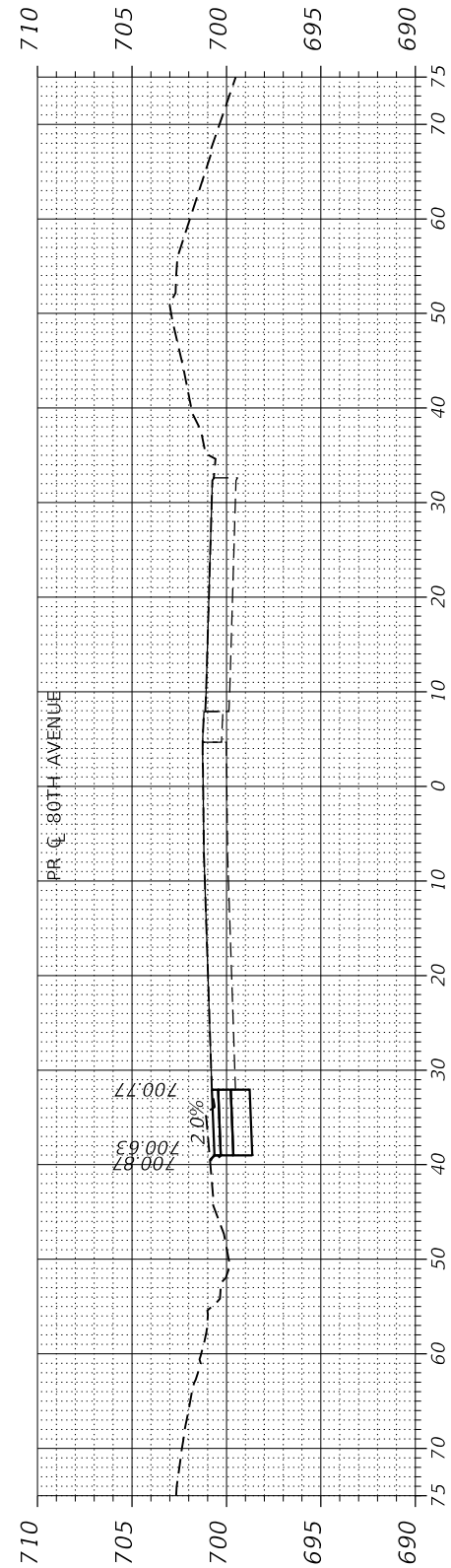
132 + 00.00

C = 16.55 Sq. Ft.
F = 0.00 Sq. Ft.



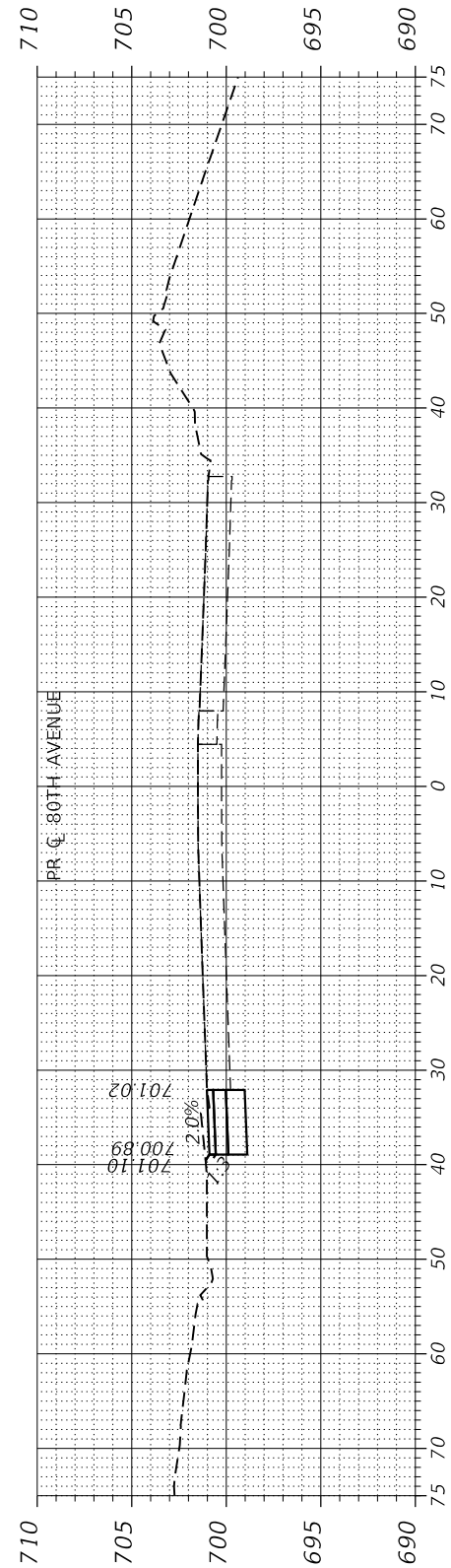
131 + 50.00

C = 15.86 Sq. Ft.
F = 0.00 Sq. Ft.



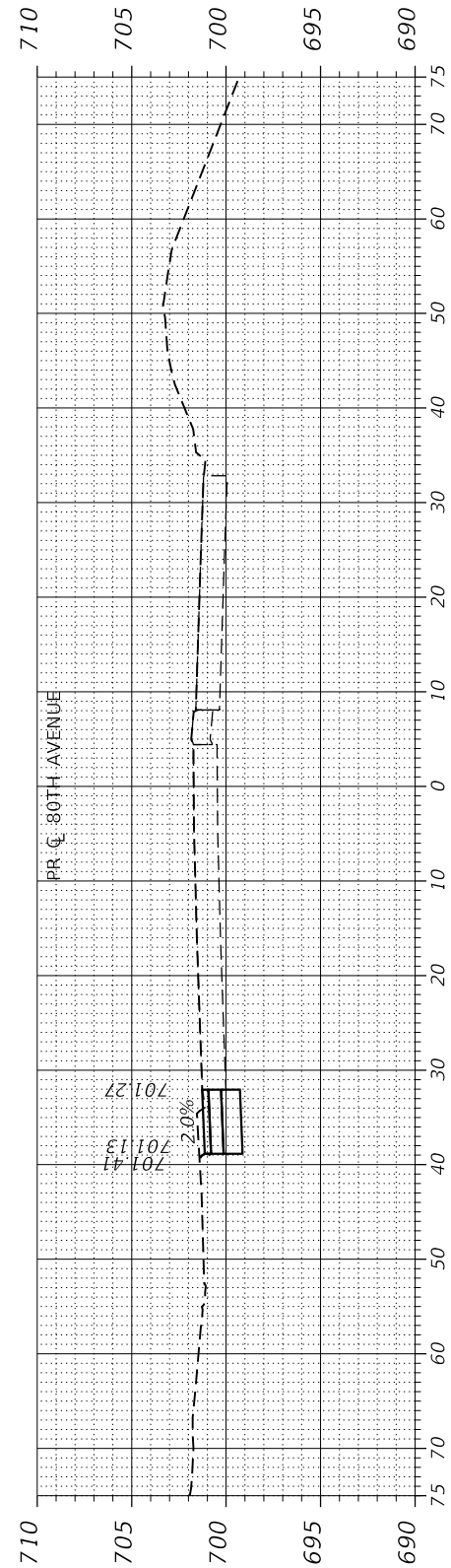
131 + 00.00

C = 15.62 Sq. Ft.
F = 0.00 Sq. Ft.



130 + 50.00

C = 15.26 Sq. Ft.
F = 0.00 Sq. Ft.



130 + 00.00

C = 15.04 Sq. Ft.
F = 0.00 Sq. Ft.



USER NAME = Roadway	DESIGNED - JPA	REVISED -
	CHECKED - DJO	REVISED -
PLOT SCALE = 20.0000' / in.	DRAWN - JPA	REVISED -
PLOT DATE = 3/4/2021	CHECKED - 3/3/2021	REVISED -

**STATE OF ILLINOIS
DEPARTMENT OF TRANSPORTATION**

**MAINTENANCE OF TRAFFIC
PRE-STAGE B CROSS SECTIONS**

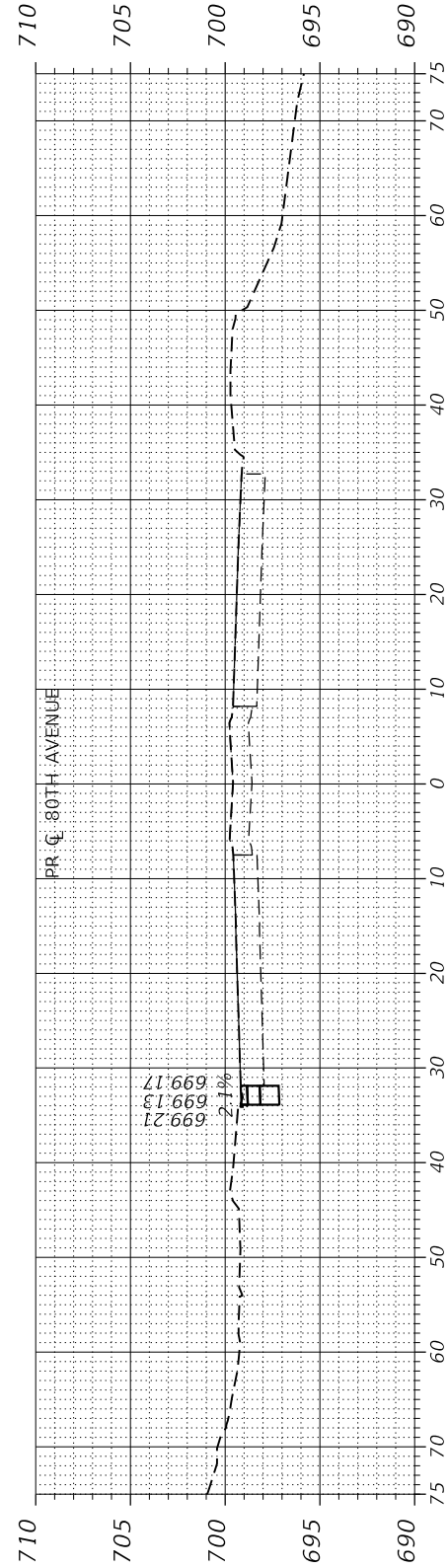
SCALE: N.T.S. SHEET 6 OF 8 SHEETS STA. TO STA.

F.A.U. RTE. 2755	SECTION 06-00122-16-FP	COUNTY WILL	TOTAL SHEETS 1113	SHEET NO. 199
CONTRACT NO. 61G73			ILLINOIS FED. AID PROJECT 5FEDPRJ	

PLAN	SURVEYED	BY	DATE
NOTE BOOK NO.	ALIGNED		
	CHECKED		
	FILE NAME		

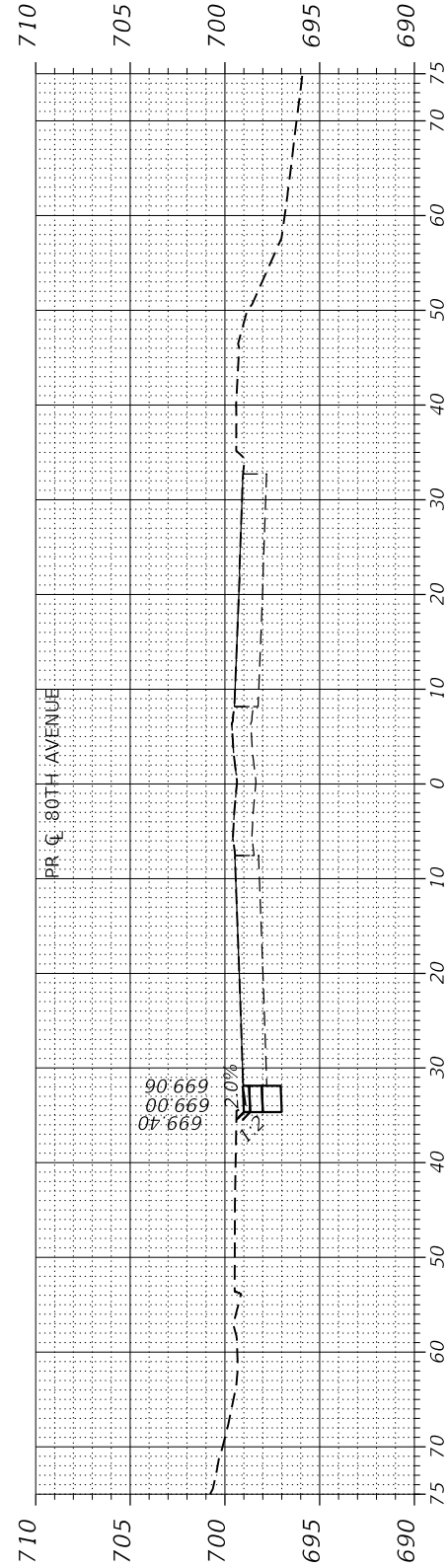
PROFILE	SURVEYED	BY	DATE
NOTE BOOK NO.	GRADES CHECKED		
	STRUCTURE		
	NOT AT THIS CROSS		

DATE PLOTTED = 3/4/2021 12:37:02 PM
 PEN TABLE = 2025087.01.tbl
 PLOT CONFIG = CGI.PDF.plt
 FILE NAME = \\HPROD022867.d\Design\MOT\022867.01\MOT_80th_PrestageB_x5.dgn



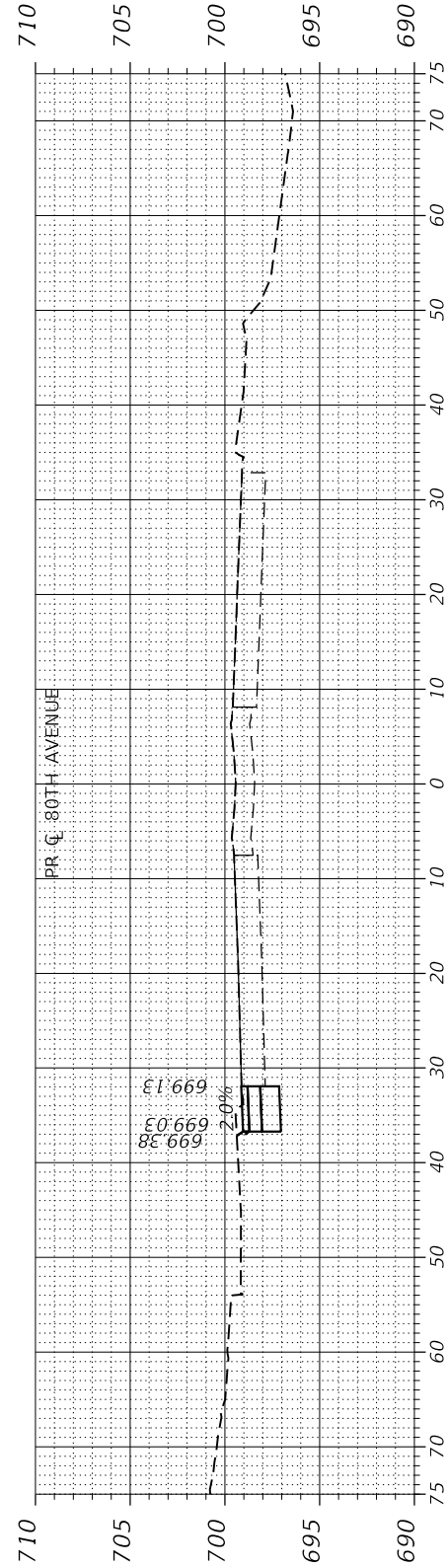
135 + 50.00

C = 4.02 Sq. Ft.
F = 0.00 Sq. Ft.



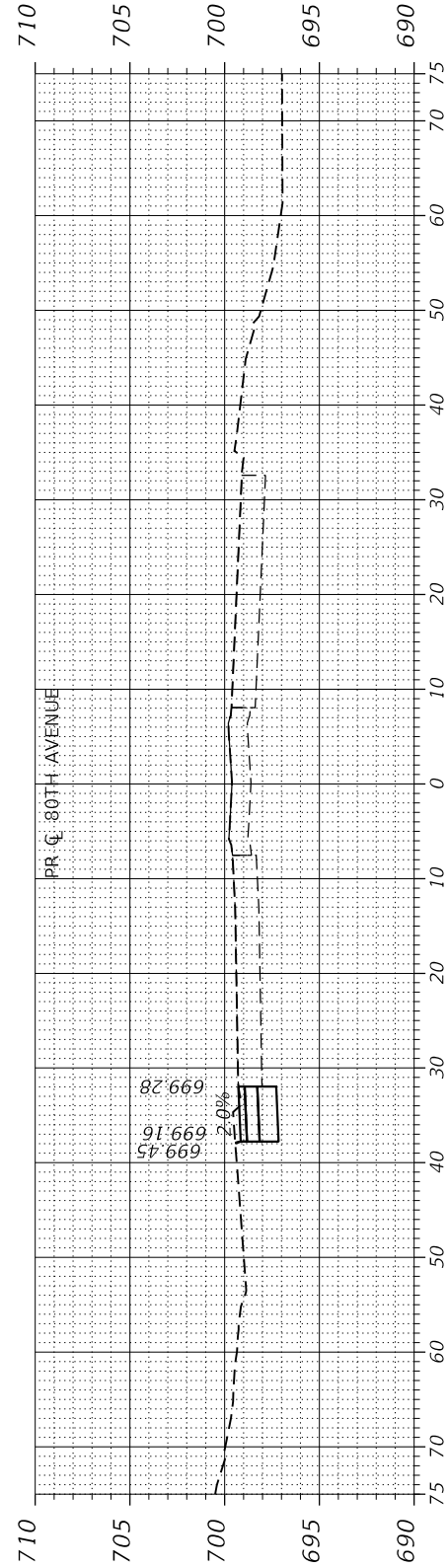
135 + 00.00

C = 5.96 Sq. Ft.
F = 0.00 Sq. Ft.



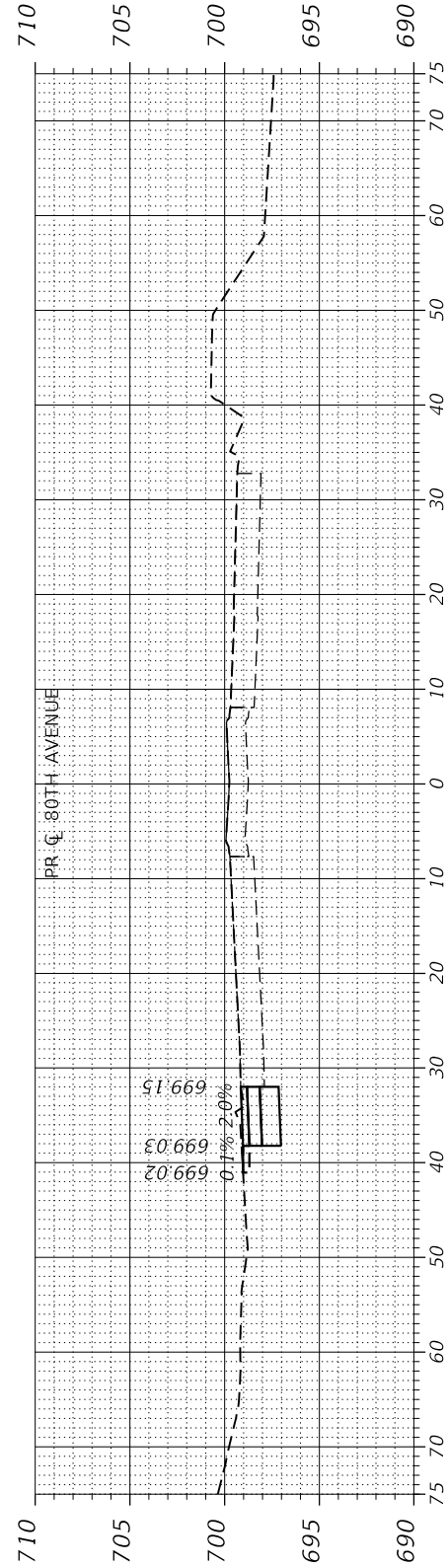
134 + 50.00

C = 10.59 Sq. Ft.
F = 0.00 Sq. Ft.



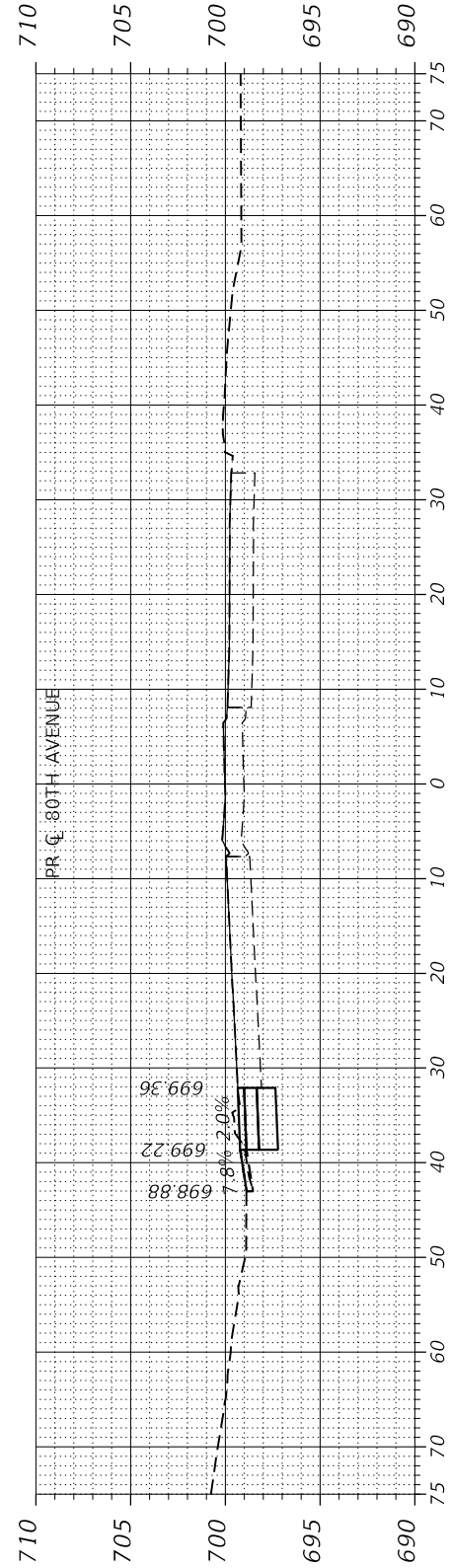
134 + 00.00

C = 12.65 Sq. Ft.
F = 0.00 Sq. Ft.



133 + 50.00

C = 13.82 Sq. Ft.
F = 0.00 Sq. Ft.



133 + 00.00

C = 13.91 Sq. Ft.
F = 0.00 Sq. Ft.



USER NAME = Roadway
 PLOT SCALE = 20.0000' / in.
 PLOT DATE = 3/4/2021

DESIGNED - JPA
 CHECKED - DJO
 DRAWN - JPA
 CHECKED - 3/3/2021

REVISED -
 REVISED -
 REVISED -
 REVISED -

STATE OF ILLINOIS
 DEPARTMENT OF TRANSPORTATION

MAINTENANCE OF TRAFFIC
 PRE-STAGE B CROSS SECTIONS

SCALE: N.T.S. SHEET 7 OF 8 SHEETS STA. TO STA.

F.A.U. RTE.	SECTION	COUNTY	TOTAL SHEETS	SHEET NO.
2755	06-00122-16-FP	WILL	1113	200
CONTRACT NO.			61G73	
ILLINOIS FED. AID PROJECT			5FEDPRJ	