

DATE PLOTTED = 3/4/2021 12:37:03 PM
 PEN TABLE = 20220827.01.tbl
 PLOT CONFIG = CGI.PDF.plt
 FILE NAME = \\HPROJ\0220827.01\Design\MOT\0220827.01\MOT_80th_PrestageB_x5.dgn

PROFILE	SURVEYED	BY	DATE
PLOTTED			
GRADES CHECKED			
STRUCTURE NOTATIONS CHECKED			
NOTE BOOK NO.			

PLAN	SURVEYED	BY	DATE
PLOTTED			
ALIGNMENT CHECKED			
ROAD FILE NAME			
NOTE BOOK NO.			



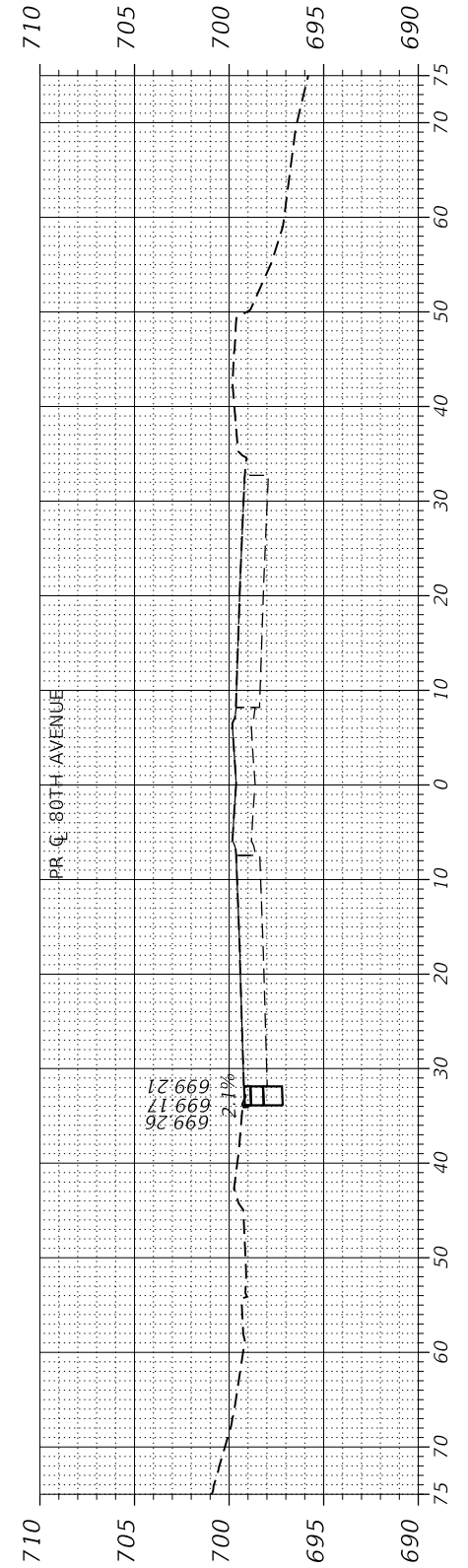
USER NAME = Roadway	DESIGNED - JPA	REVISED -
	CHECKED - DJO	REVISED -
PLOT SCALE = 20.0000 ' / in.	DRAWN - JPA	REVISED -
PLOT DATE = 3/4/2021	CHECKED - 3/3/2021	REVISED -

**STATE OF ILLINOIS
DEPARTMENT OF TRANSPORTATION**

**MAINTENANCE OF TRAFFIC
PRE-STAGE B CROSS SECTIONS**

SCALE: N.T.S. SHEET 8 OF 8 SHEETS STA. TO STA.

F.A.U. RTE.	SECTION	COUNTY	TOTAL SHEETS	SHEET NO.
2755	06-00122-16-FP	WILL	1113	201
CONTRACT NO.			61G73	
ILLINOIS FED. AID PROJECT			5FEDPRJ	



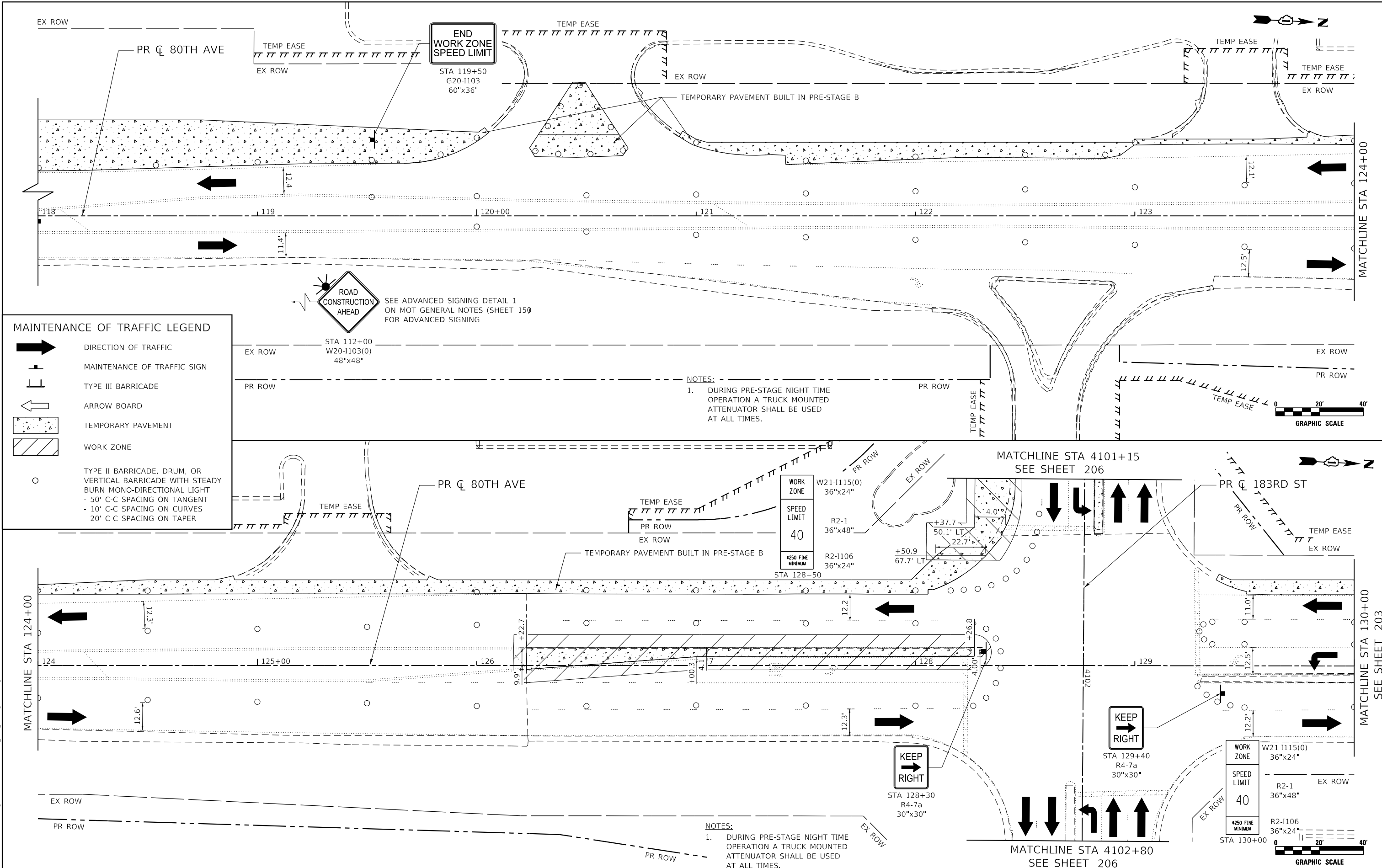
**135 + 64.00
BACK ONLY**

C = 4.08 Sq. Ft.
F = 0.00 Sq. Ft.

PLAN	SURVEYED	DATE
	PLOTTED	BY
	ALIGNED	
	CHECKED	
	FILE NAME	
	NO.	

PROFILE	SURVEYED	DATE
	PLOTTED	BY
	GRADES CHECKED	
	STRUCTURE	
	NOTAT THIS OFFICE	
	NO.	

DATE PLOTTED = 3/26/2021 1:53:46 PM
 PEN TABLE = 02/26/2017 01.tbl
 PLOT CONFIG = CGI.PDF.plt
 FILE NAME = \\P:\PROJ\0226887.D\1\Design\A01\0226887_01.MDT_80th_PreStageC-004.dgn



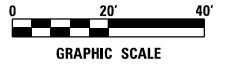
MAINTENANCE OF TRAFFIC LEGEND

- DIRECTION OF TRAFFIC
- MAINTENANCE OF TRAFFIC SIGN
- TYPE III BARRICADE
- ARROW BOARD
- TEMPORARY PAVEMENT
- WORK ZONE
- TYPE II BARRICADE, DRUM, OR VERTICAL BARRICADE WITH STEADY BURN MONO-DIRECTIONAL LIGHT
 - 50' C-C SPACING ON TANGENT
 - 10' C-C SPACING ON CURVES
 - 20' C-C SPACING ON TAPER

SEE ADVANCED SIGNING DETAIL 1 ON MOT GENERAL NOTES (SHEET 150) FOR ADVANCED SIGNING

NOTES:
 1. DURING PRE-STAGE NIGHT TIME OPERATION A TRUCK MOUNTED ATTENUATOR SHALL BE USED AT ALL TIMES.

NOTES:
 1. DURING PRE-STAGE NIGHT TIME OPERATION A TRUCK MOUNTED ATTENUATOR SHALL BE USED AT ALL TIMES.



USER NAME = Roadway	DESIGNED - JPA	REVISED -
PLOT SCALE = 40.0000' / in.	CHECKED - DJO	REVISED -
PLOT DATE = 3/26/2021	DRAWN - JPA	REVISED -
	CHECKED - 3/3/2021	REVISED -

**STATE OF ILLINOIS
 DEPARTMENT OF TRANSPORTATION**

**80TH AVENUE MAINTENANCE OF TRAFFIC
 PRE-STAGE C**

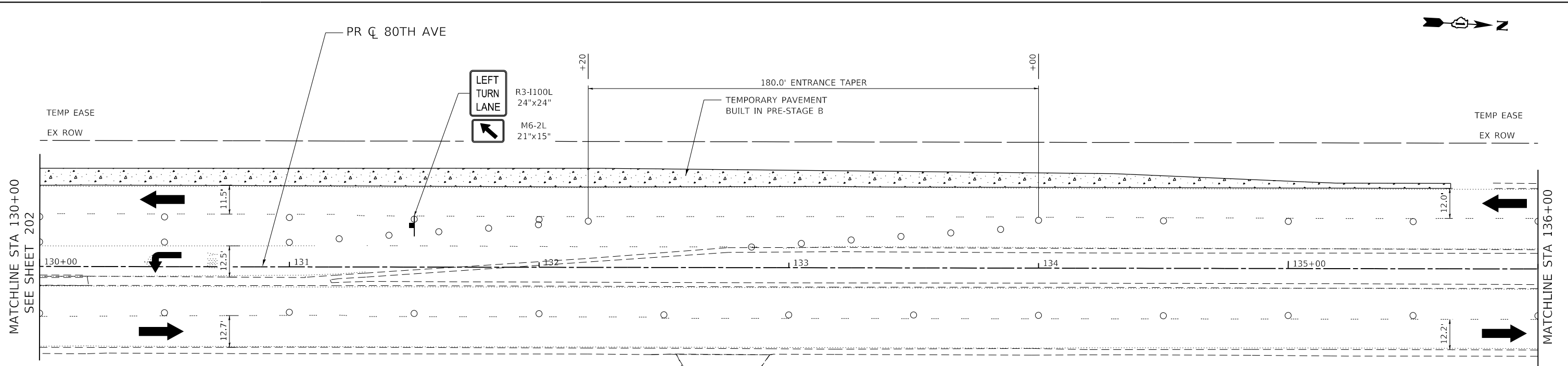
SCALE: 1" = 20' SHEET 1 OF 5 SHEETS STA. 118+00 TO STA. 130+00

F.A.U. RTE. 2755	SECTION 06-00122-16-FP	COUNTY WILL	TOTAL SHEETS 1113	SHEET NO. 202
CONTRACT NO. 61G73			ILLINOIS FED. AID PROJECT 5FEDPRJ	

PLAN	SURVEYED	BY	DATE
	PLOTTED		
	ALIGNED		
	CHECKED		
	FILED		
	NO. _____		
	FILE NAME _____		

PROFILE	SURVEYED	BY	DATE
	GRADES CHECKED		
	STRUCTURE NOTATIONS CHECKED		
	NO. _____		
	FILE NAME _____		

DATE PLOTTED = 3/4/2021 12:37:06 PM
 PEN TABLE = 20250887.01.tbl
 PLOT CONFIG = CGI.PDF.plt
 FILE NAME = \\P:\PROJ\022887.D\Design\MOT\022887.01.MOT_80th_PreStageC-005.dgn

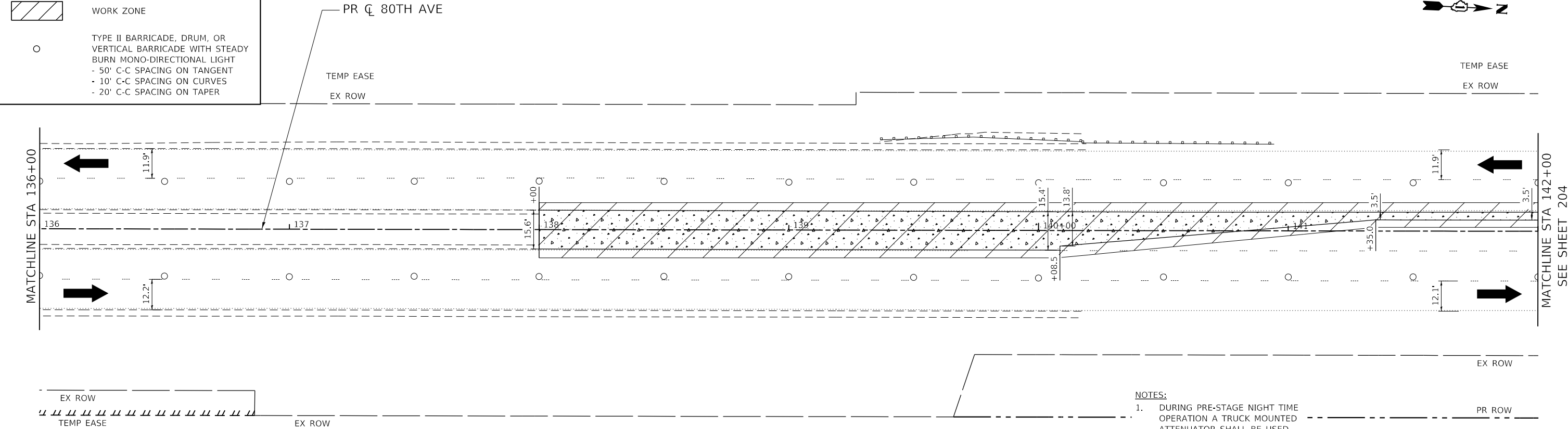


MAINTENANCE OF TRAFFIC LEGEND

- DIRECTION OF TRAFFIC
- MAINTENANCE OF TRAFFIC SIGN
- TYPE III BARRICADE
- ARROW BOARD
- TEMPORARY PAVEMENT
- WORK ZONE
- TYPE II BARRICADE, DRUM, OR VERTICAL BARRICADE WITH STEADY BURN MONO-DIRECTIONAL LIGHT
 - 50' C-C SPACING ON TANGENT
 - 10' C-C SPACING ON CURVES
 - 20' C-C SPACING ON TAPER

NOTES:

- DURING PRE-STAGE NIGHT TIME OPERATION A TRUCK MOUNTED ATTENUATOR SHALL BE USED AT ALL TIMES.



NOTES:

- DURING PRE-STAGE NIGHT TIME OPERATION A TRUCK MOUNTED ATTENUATOR SHALL BE USED AT ALL TIMES.



USER NAME = Roadway	DESIGNED - JPA	REVISED -
PLOT SCALE = 40.0000' / in.	CHECKED - DJO	REVISED -
PLOT DATE = 3/4/2021	DRAWN - JPA	REVISED -
	CHECKED - 3/3/2021	REVISED -

**STATE OF ILLINOIS
DEPARTMENT OF TRANSPORTATION**

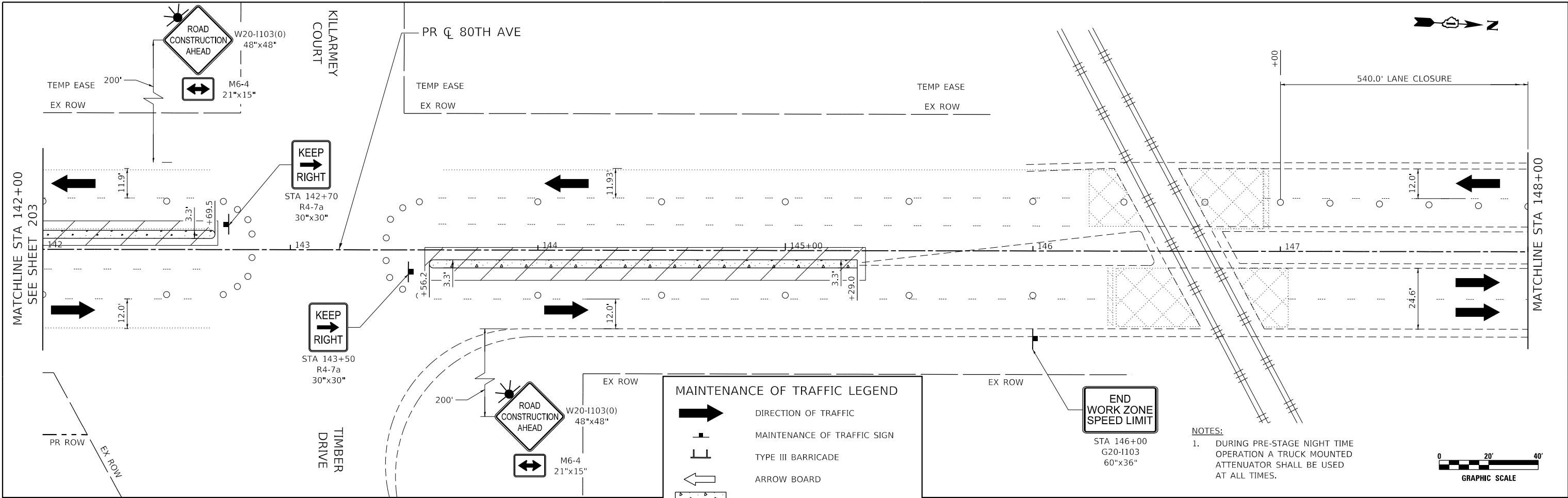
80TH AVENUE MAINTENANCE OF TRAFFIC PRE-STAGE C			
SCALE: 1" = 20'	SHEET 2 OF 5 SHEETS	STA. 130+00 TO STA. 142+00	

F.A.U. RTE. 2755	SECTION 06-00122-16-FP	COUNTY WILL	TOTAL SHEETS 1113	SHEET NO. 203
ILLINOIS FED. AID PROJECT				CONTRACT NO. 61G73
				5FEDPRJ

PLAN	SURVEYED	BY	DATE
	PLOTTED		
	GRADES CHECKED		
	ALIGNMENT CHECKED		
	STRUCTURE NOTATIONS CHECKED		
	NOTE BOOK NO.		
	CADD FILE NAME		

PROFILE	SURVEYED	BY	DATE
	PLOTTED		
	GRADES CHECKED		
	ALIGNMENT CHECKED		
	STRUCTURE NOTATIONS CHECKED		
	NOTE BOOK NO.		
	CADD FILE NAME		

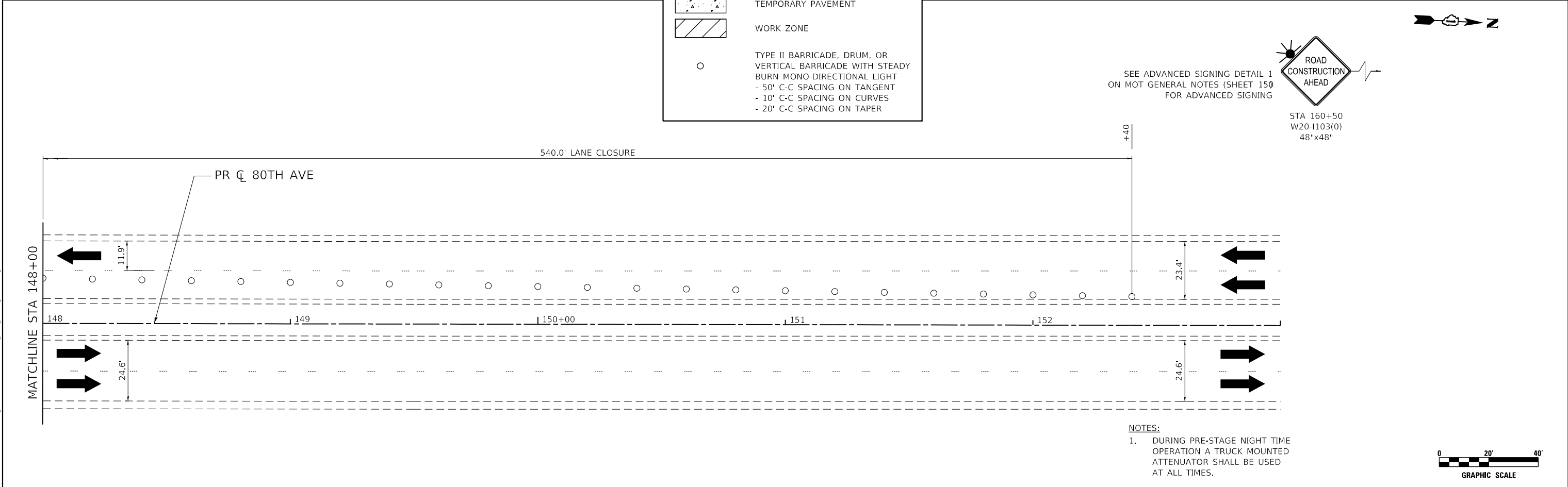
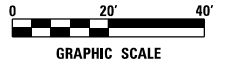
DATE PLOTTED = 3/4/2021 12:37:07 PM
 PEN TABLE = CGI-PDF-PLT10
 PLOT CONFIG = A:\PROJ\0228867.D\Design\MOT\0228867_01.MOT_80th_PreStageC-006.dgn
 FILE NAME =



MAINTENANCE OF TRAFFIC LEGEND

- DIRECTION OF TRAFFIC
- MAINTENANCE OF TRAFFIC SIGN
- TYPE III BARRICADE
- ARROW BOARD
- TEMPORARY PAVEMENT
- WORK ZONE
- TYPE II BARRICADE, DRUM, OR VERTICAL BARRICADE WITH STEADY BURN MONO-DIRECTIONAL LIGHT
 - 50' C-C SPACING ON TANGENT
 - 10' C-C SPACING ON CURVES
 - 20' C-C SPACING ON TAPER

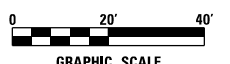
NOTES:
 1. DURING PRE-STAGE NIGHT TIME OPERATION A TRUCK MOUNTED ATTENUATOR SHALL BE USED AT ALL TIMES.



SEE ADVANCED SIGNING DETAIL 1 ON MOT GENERAL NOTES (SHEET 150) FOR ADVANCED SIGNING

ROAD CONSTRUCTION AHEAD
 STA 160+50
 W20-1103(0)
 48"x48"

NOTES:
 1. DURING PRE-STAGE NIGHT TIME OPERATION A TRUCK MOUNTED ATTENUATOR SHALL BE USED AT ALL TIMES.



USER NAME = Roadway	DESIGNED - JPA	REVISED -
	CHECKED - DJO	REVISED -
PLOT SCALE = 40.0000' / in.	DRAWN - JPA	REVISED -
PLOT DATE = 3/4/2021	CHECKED - 3/3/2021	REVISED -

**STATE OF ILLINOIS
 DEPARTMENT OF TRANSPORTATION**

**80TH AVENUE MAINTENANCE OF TRAFFIC
 PRE-STAGE C**

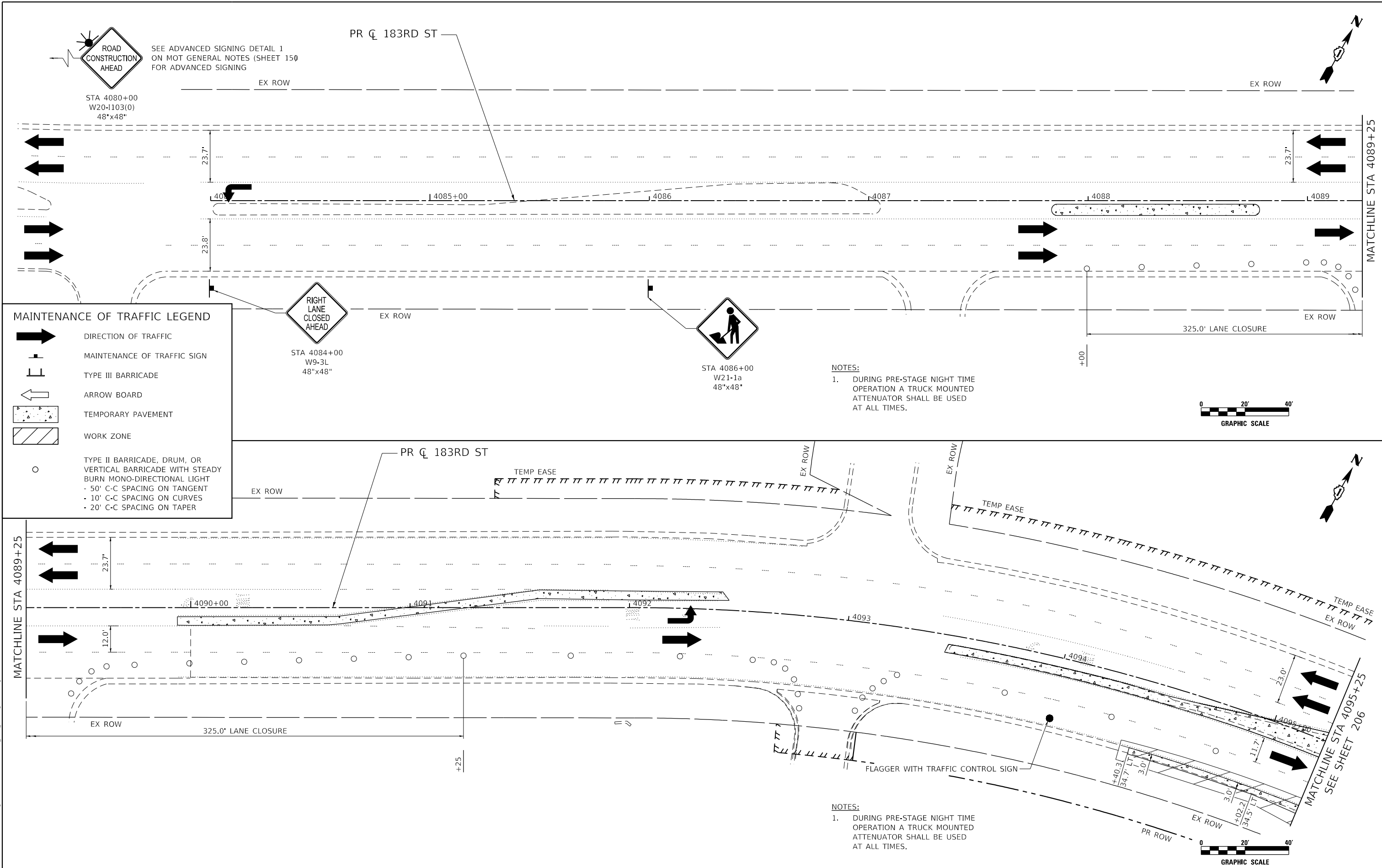
SCALE: 1" = 20' SHEET 3 OF 5 SHEETS STA. 142+00 TO STA. 153+00

F.A.U. RTE.	SECTION	COUNTY	TOTAL SHEETS	SHEET NO.
2755	06-00122-16-FP	WILL	1113	204
CONTRACT NO. 61G73			ILLINOIS FED. AID PROJECT 5FEDPRJ	

PLAN	SURVEYED	BY	DATE
	PLOTTED		
	NOTE BOOK		
	NO.		
	ALIGNED		
	CHECKED		
	FILE NAME		

PROFILE	SURVEYED	BY	DATE
	PLOTTED		
	GRADES CHECKED		
	NOTE BOOK		
	NO.		
	STRUCTURE		
	NOTATRS CHKD		

DATE PLOTTED = 3/4/2021 12:37:08 PM
 PEN TABLE = 20250887 01.tbl
 PLOT CONFIG = CGI.PDF.plt
 FILE NAME = \\P:\PROJ\0228867.D\Design\MOT\0228867 01.MDT_80th_PrestageC-009.dgn



8725 W. Higgins Rd, Ste 600, Chicago, IL 60631
 P 773.775.4009 | www.ciorba.com

USER NAME = Roadway	DESIGNED - JPA	REVISED -
	CHECKED - DJO	REVISED -
PLOT SCALE = 40.0000' / in.	DRAWN - JPA	REVISED -
PLOT DATE = 3/4/2021	CHECKED - 3/3/2021	REVISED -

**STATE OF ILLINOIS
 DEPARTMENT OF TRANSPORTATION**

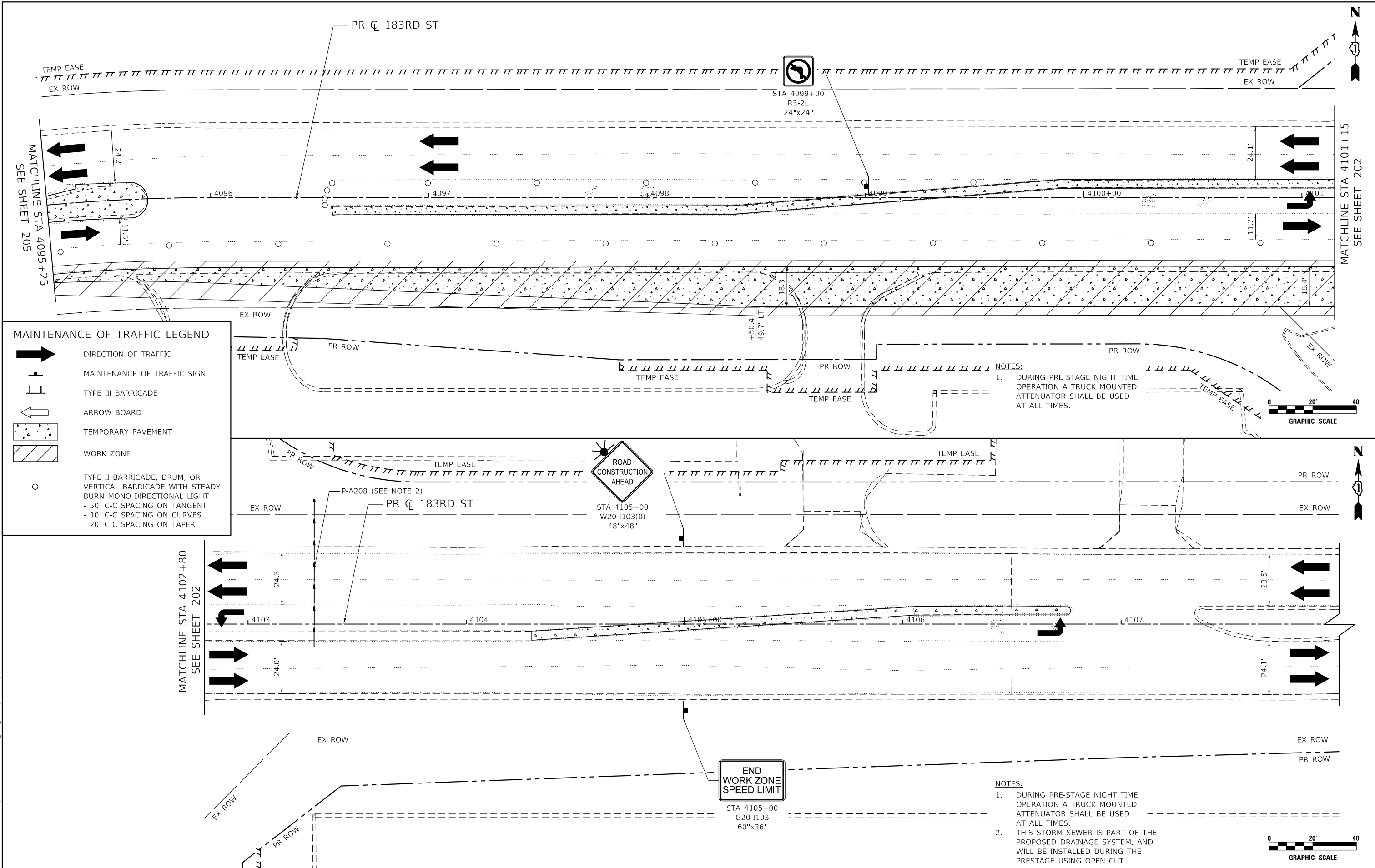
183RD STREET MAINTENANCE OF TRAFFIC PRE-STAGE C			
SCALE: 1" = 20'	SHEET 4 OF 5 SHEETS	STA. 4084+00 TO STA. 4095+25	

F.A.U. RTE.	SECTION	COUNTY	TOTAL SHEETS	SHEET NO.
2755	06-00122-16-FP	WILL	1113	205
ILLINOIS FED. AID PROJECT			CONTRACT NO. 61G73	\$FEDPRJ

PLAN	SURVEYED	DATE
	PLOTTED	
	ALIGNED	
	CHECKED	
	FILED	
	NO.	
	BY	

PROFILE	SURVEYED	DATE
	PLOTTED	
	GRADES CHECKED	
	STRUCTURE	
	NOT AT THIS OFFICE	
	NO.	
	BY	

DATE PLOTTED = 3/4/2021 12:37:09 PM
 PEN TABLE = 20250887 01.tbl
 PLOT CONFIG = CGI.PDF.plt
 FILE NAME = \\P:\PROJ\020887.D\Design\MDT\020887 01.MDT_80th_PrestageC-010.dgn

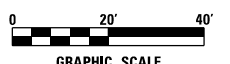
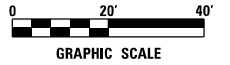


MAINTENANCE OF TRAFFIC LEGEND

- DIRECTION OF TRAFFIC
- MAINTENANCE OF TRAFFIC SIGN
- TYPE III BARRICADE
- ARROW BOARD
- TEMPORARY PAVEMENT
- WORK ZONE
- TYPE II BARRICADE, DRUM, OR VERTICAL BARRICADE WITH STEADY BURN MONO-DIRECTIONAL LIGHT
 - 50' C-C SPACING ON TANGENT
 - 10' C-C SPACING ON CURVES
 - 20' C-C SPACING ON TAPER

NOTES:
 1. DURING PRE-STAGE NIGHT TIME OPERATION A TRUCK MOUNTED ATTENUATOR SHALL BE USED AT ALL TIMES.

NOTES:
 1. DURING PRE-STAGE NIGHT TIME OPERATION A TRUCK MOUNTED ATTENUATOR SHALL BE USED AT ALL TIMES.
 2. THIS STORM SEWER IS PART OF THE PROPOSED DRAINAGE SYSTEM, AND WILL BE INSTALLED DURING THE PRESTAGE USING OPEN CUT.



CiorbaGroup
 8725 W. Higgins Rd, Ste 600, Chicago, IL 60631
 P 773.775.4009 | www.ciorba.com

USER NAME = Roadway	DESIGNED - JPA	REVISED -
	CHECKED - DJO	REVISED -
PLOT SCALE = 40.0000' / in.	DRAWN - JPA	REVISED -
PLOT DATE = 3/4/2021	CHECKED - 3/3/2021	REVISED -

**STATE OF ILLINOIS
 DEPARTMENT OF TRANSPORTATION**

**183RD STREET MAINTENANCE OF TRAFFIC
 PRE-STAGE C**

SCALE: 1" = 20' SHEET 5 OF 5 SHEETS STA. 4095+25 TO STA. 4108+00

F.A.U. RTE.	SECTION	COUNTY	TOTAL SHEETS	SHEET NO.
2755	06-00122-16-FP	WILL	1113	206
CONTRACT NO.			61G73	
ILLINOIS FED. AID PROJECT			5FEDPRJ	

PLAN	SURVEYED	BY	DATE
NOTE BOOK NO.	ALIGNED		
	CHECKED		
	FILE NAME		

PROFILE	SURVEYED	BY	DATE
NOTE BOOK NO.	GRADES CHECKED		
	STRUCTURE		
	NOT AT THIS CROSS		

DATE PLOTTED = 3/4/2021 12:37:10 PM
 PEN TABLE = 2025087.01.tbl
 PLOT CONFIG = CGI.PDF.plt
 FILE NAME = \\P:\PROJ\0228877.01\Design\MOT\022887.01\MOT_80th_PrestageC_XS.dgn



USER NAME = Roadway	DESIGNED - JPA	REVISED -
PLOT SCALE = 20.0000' / in.	CHECKED - DJO	REVISED -
PLOT DATE = 3/4/2021	DRAWN - JPA	REVISED -
	CHECKED - 3/3/2021	REVISED -

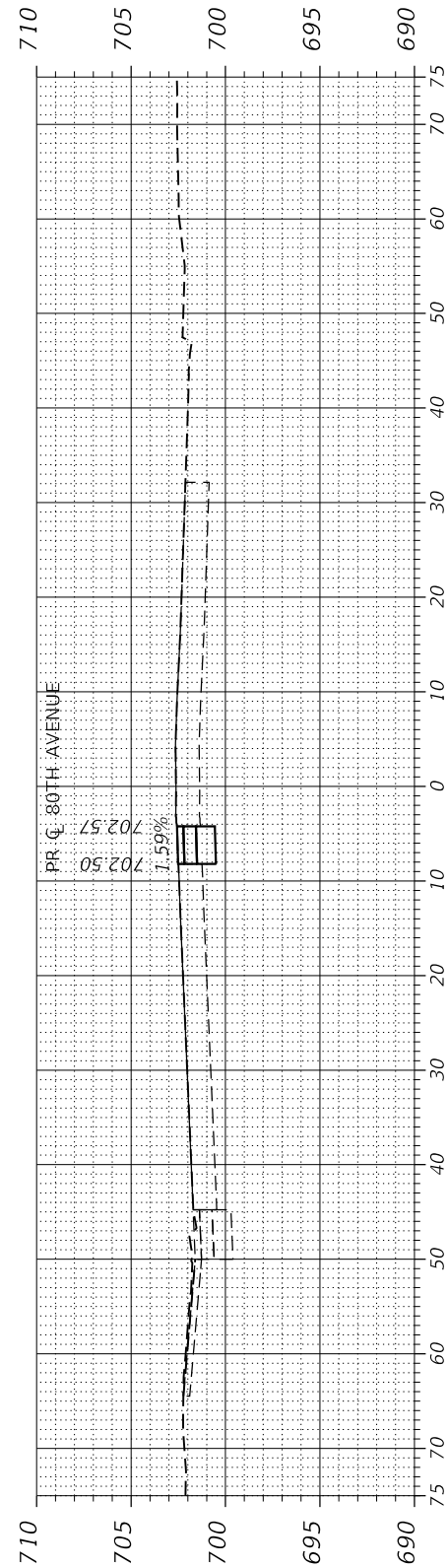
STATE OF ILLINOIS
DEPARTMENT OF TRANSPORTATION

MAINTENANCE OF TRAFFIC
PRE-STAGE C CROSS SECTIONS

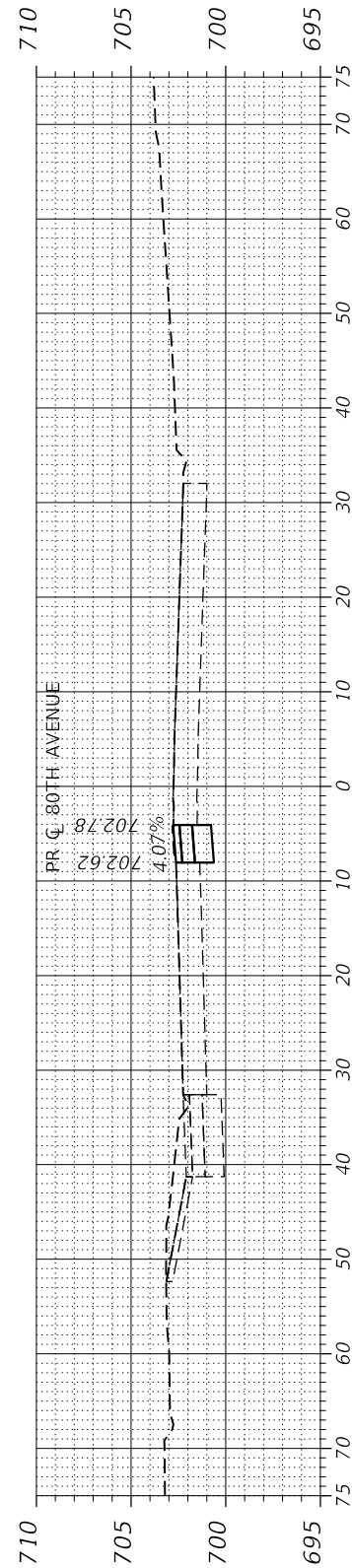
SCALE: N.T.S. SHEET 1 OF 8 SHEETS STA. TO STA.

F.A.U. RTE.	SECTION	COUNTY	TOTAL SHEETS	SHEET NO.
2755	06-00122-16-FP	WILL	1113	207
CONTRACT NO.			61G73	
ILLINOIS FED. AID PROJECT			5FEDPRJ	

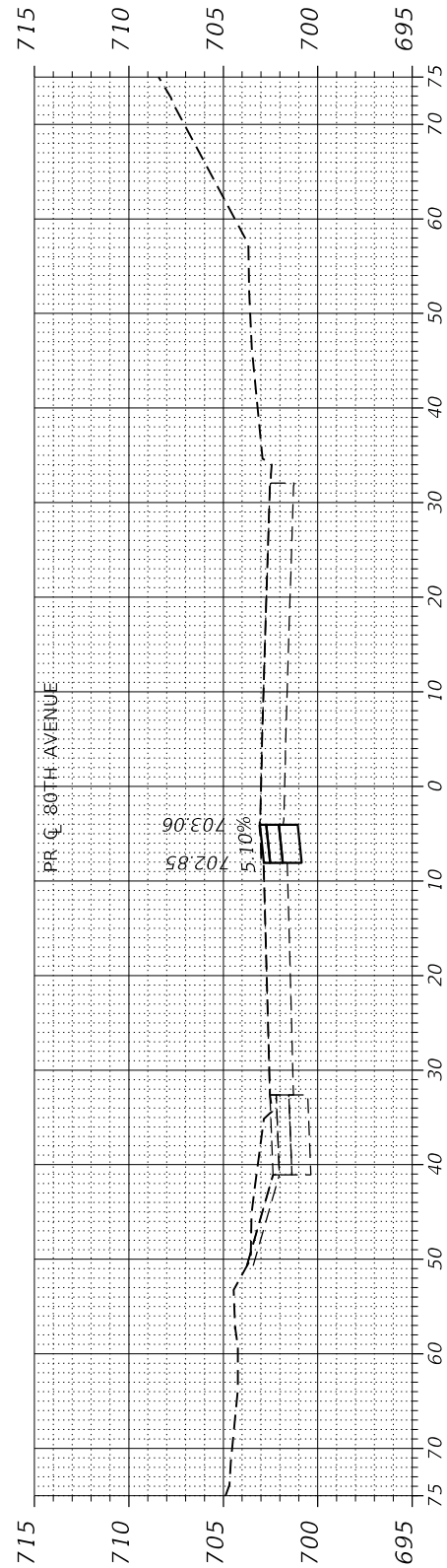
128 + 26.80
BACK ONLY
C = 7.94 Sq. Ft.
F = 0.00 Sq. Ft.



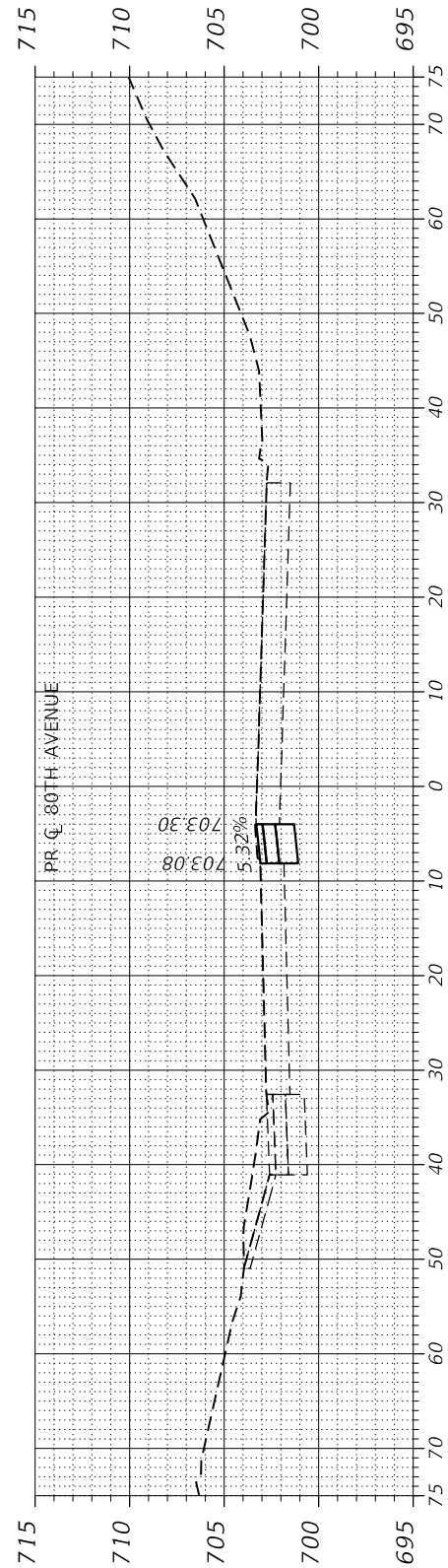
128 + 00.00
C = 8.13 Sq. Ft.
F = 0.00 Sq. Ft.



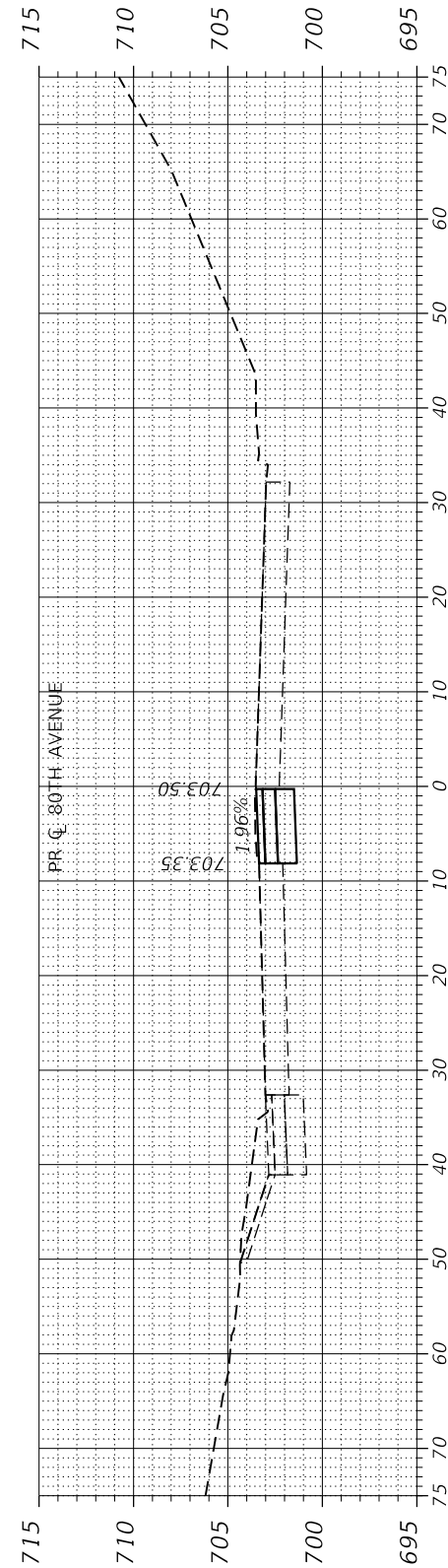
127 + 50.00
C = 8.35 Sq. Ft.
F = 0.00 Sq. Ft.



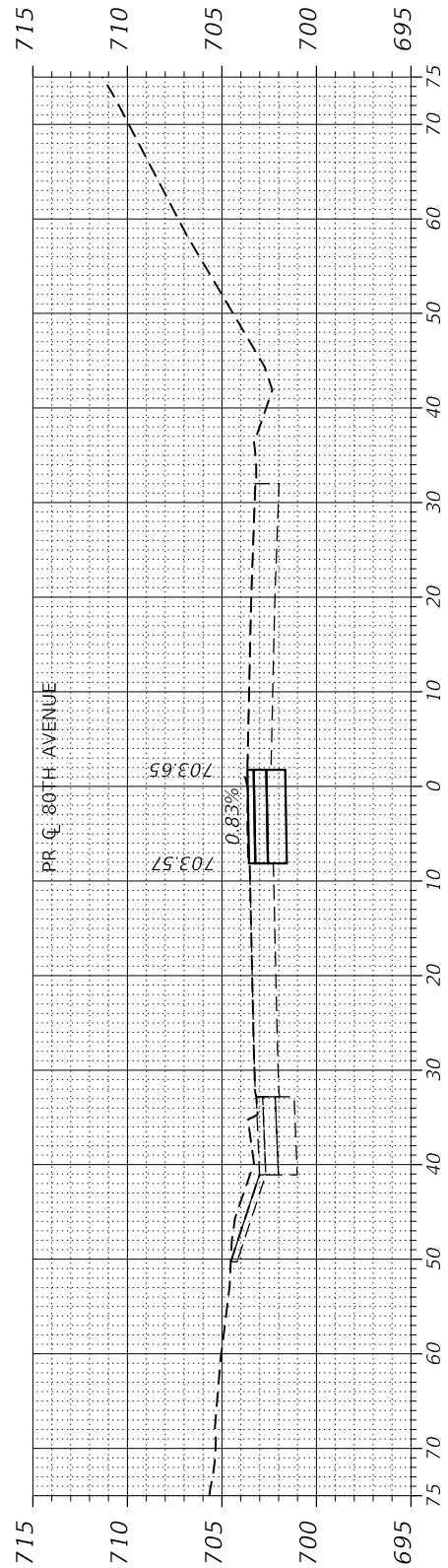
127 + 00.00
C = 8.66 Sq. Ft.
F = 0.00 Sq. Ft.



126 + 50.00
C = 16.62 Sq. Ft.
F = 0.00 Sq. Ft.



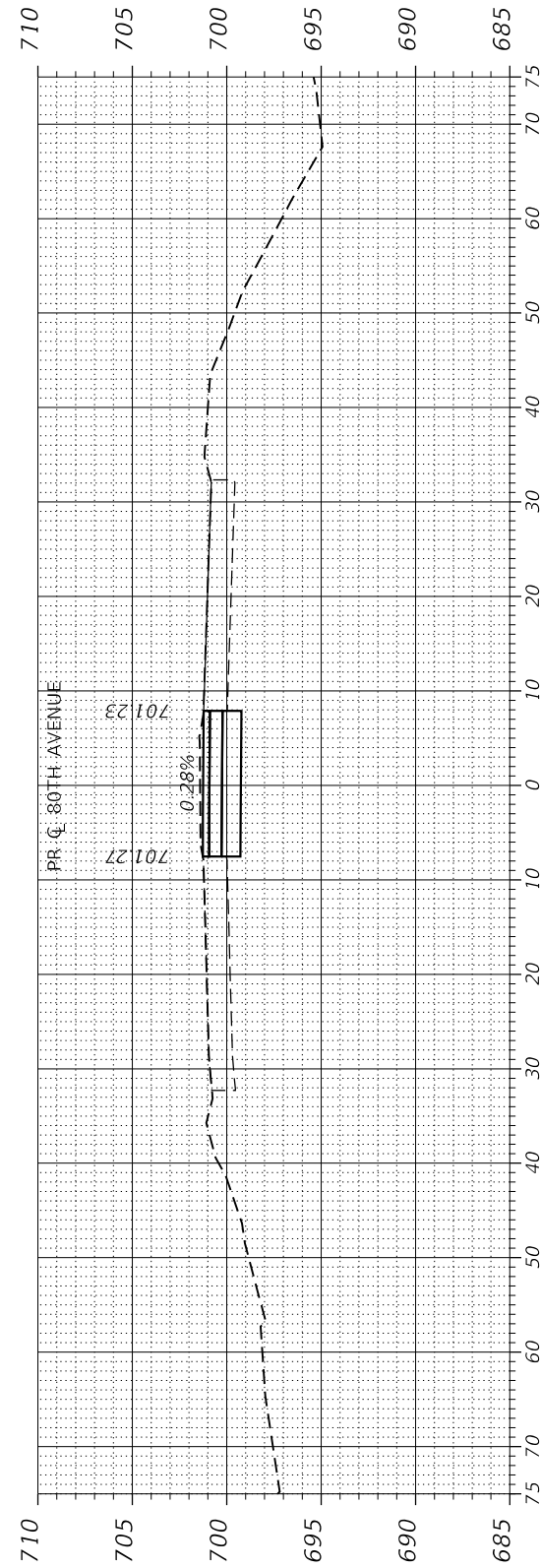
126 + 22.70
AHEAD ONLY
C = 20.20 Sq. Ft.
F = 0.00 Sq. Ft.



DATE PLOTTED = 3/4/2021 12:37:11 PM
 PEN TABLE = 2025087.01.tbl
 PLOT CONFIG = CGI.PDF.plt
 FILE NAME = \\HPROJ\022887.01\Design\MOT\022887.01\MOT_80th_PrestageC_X5.dgn

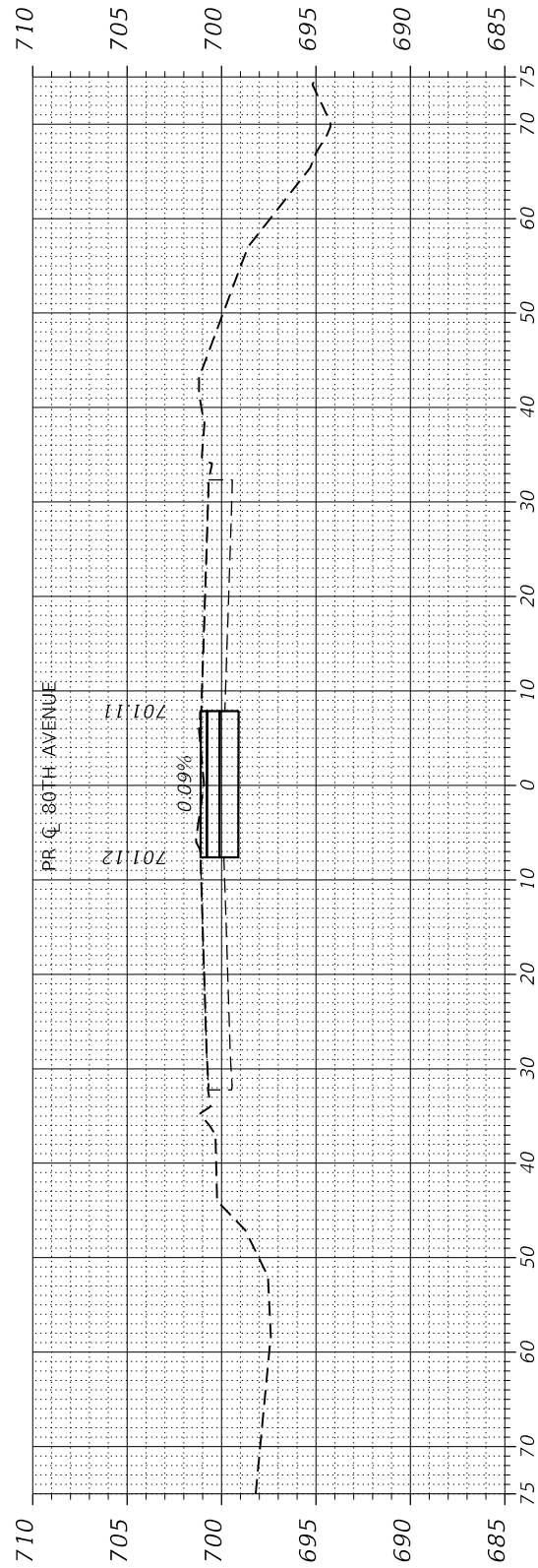
PROFILE	SURVEYED	BY	DATE
FILE	PLOTTED		
	GRADES CHECKED		
	STRUCTURE NOT AT THIS CROSS		
NOTE BOOK NO.			

PLAN	SURVEYED	BY	DATE
	PLOTTED		
	ALIGNMENT CHECKED		
	FIELD FILE NAME		
NOTE BOOK NO.			



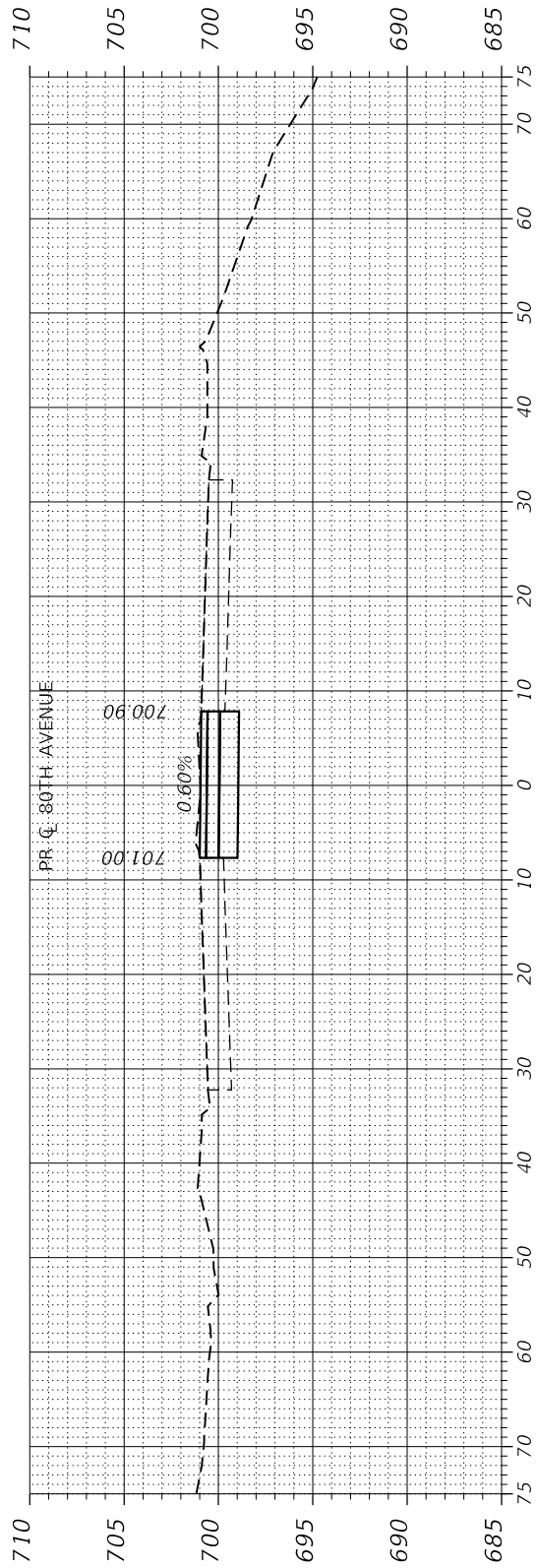
140 + 00.00

C = 32.90 Sq. Ft.
 F = 0.00 Sq. Ft.



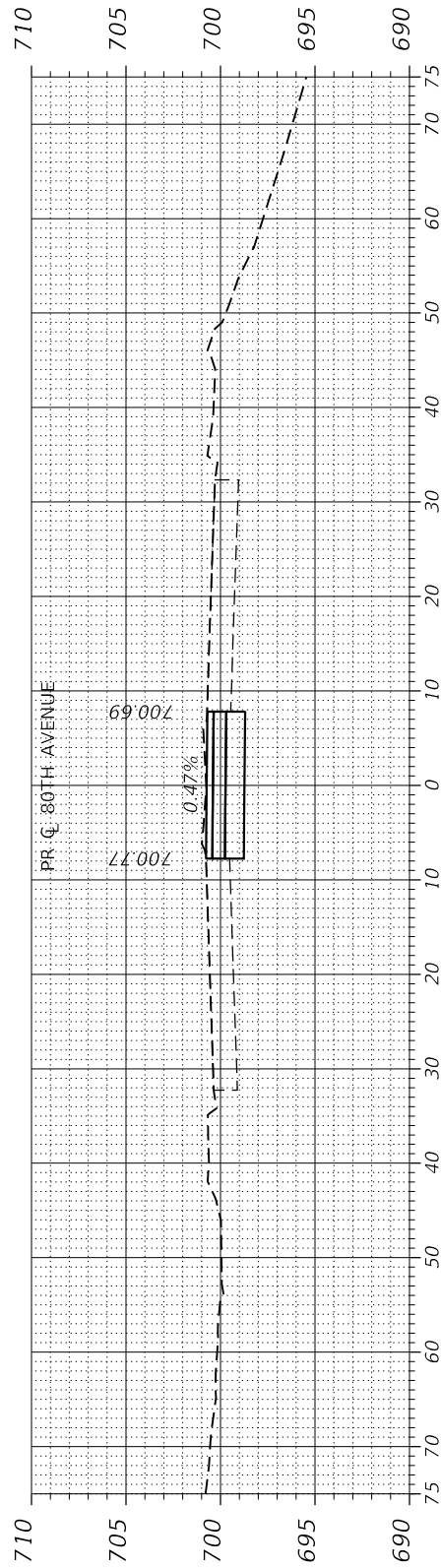
139 + 50.00

C = 31.11 Sq. Ft.
 F = 0.00 Sq. Ft.



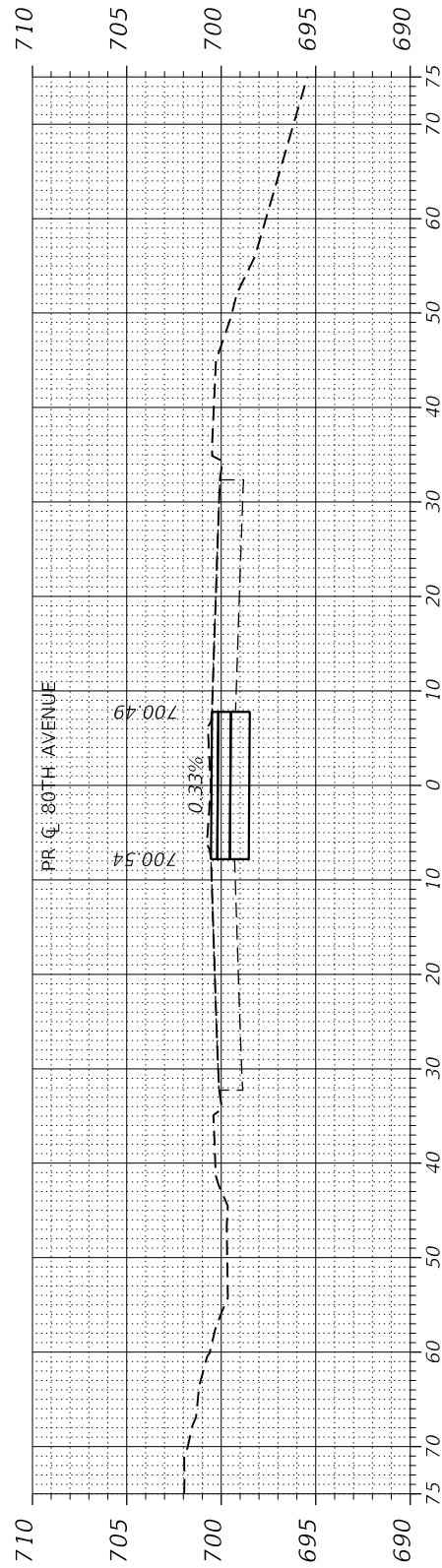
139 + 00.00

C = 32.48 Sq. Ft.
 F = 0.00 Sq. Ft.



138 + 50.00

C = 32.73 Sq. Ft.
 F = 0.00 Sq. Ft.



138 + 00.00
AHEAD ONLY

C = 33.04 Sq. Ft.
 F = 0.00 Sq. Ft.



USER NAME = Roadway	DESIGNED - JPA	REVISED -
	CHECKED - DJO	REVISED -
PLOT SCALE = 20.0000' / in.	DRAWN - JPA	REVISED -
PLOT DATE = 3/4/2021	CHECKED - 3/3/2021	REVISED -

**STATE OF ILLINOIS
 DEPARTMENT OF TRANSPORTATION**

**MAINTENANCE OF TRAFFIC
 PRE-STAGE C CROSS SECTIONS**

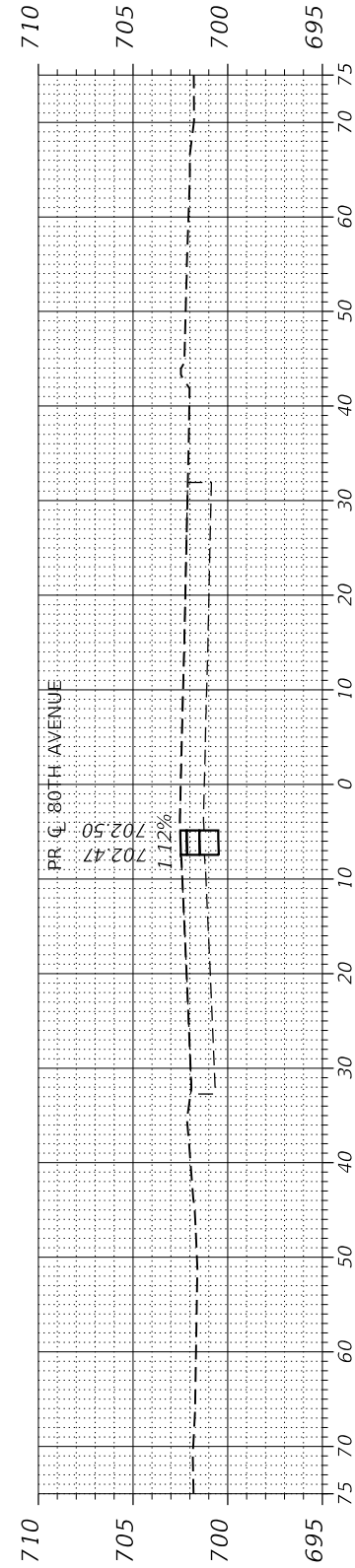
SCALE: N.T.S. SHEET 2 OF 8 SHEETS STA. TO STA.

F.A.U. RTE.	SECTION	COUNTY	TOTAL SHEETS	SHEET NO.
2755	06-00122-16-FP	WILL	1113	208
CONTRACT NO.			61G73	
ILLINOIS FED. AID PROJECT			5FEDPRJ	

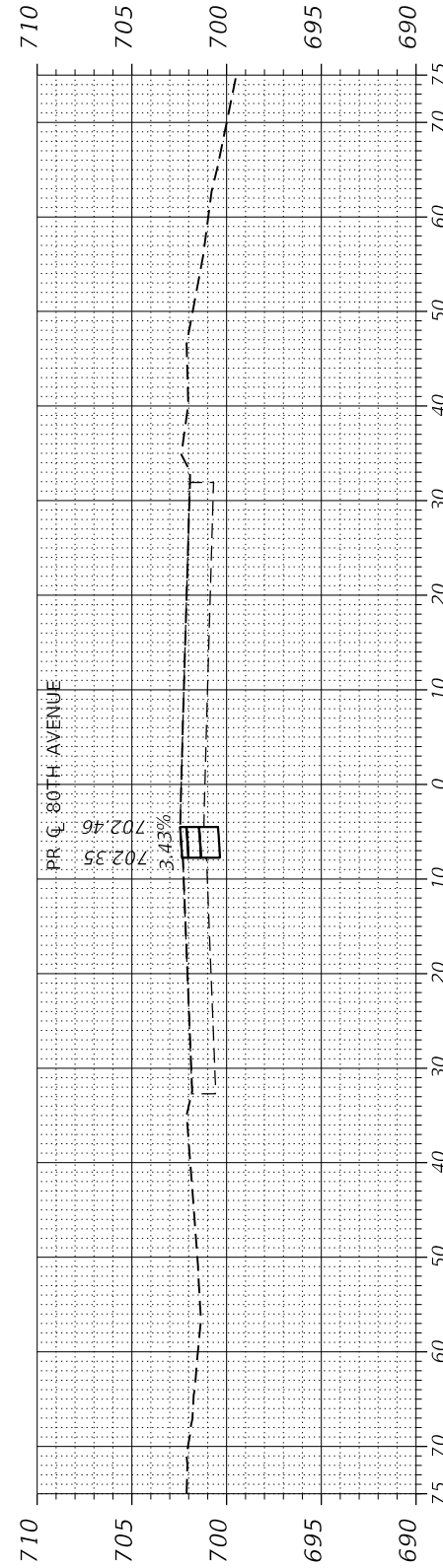
DATE PLOTTED = 3/4/2021 12:37:11 PM
 PEN TABLE = 20250827.01.tbl
 PLOT CONFIG = CGI.PDF.plt
 FILE NAME = \\HPROD020887.01\Design\MOT\0250827.01\MOT_80th_PrestageC_X5.dgn

PROFILE	SURVEYED	BY	DATE
FILE	PLOTTED		
	GRADES CHECKED		
	STRUCTURE NOT AT THIS CROSS		
NOTE BOOK NO.			

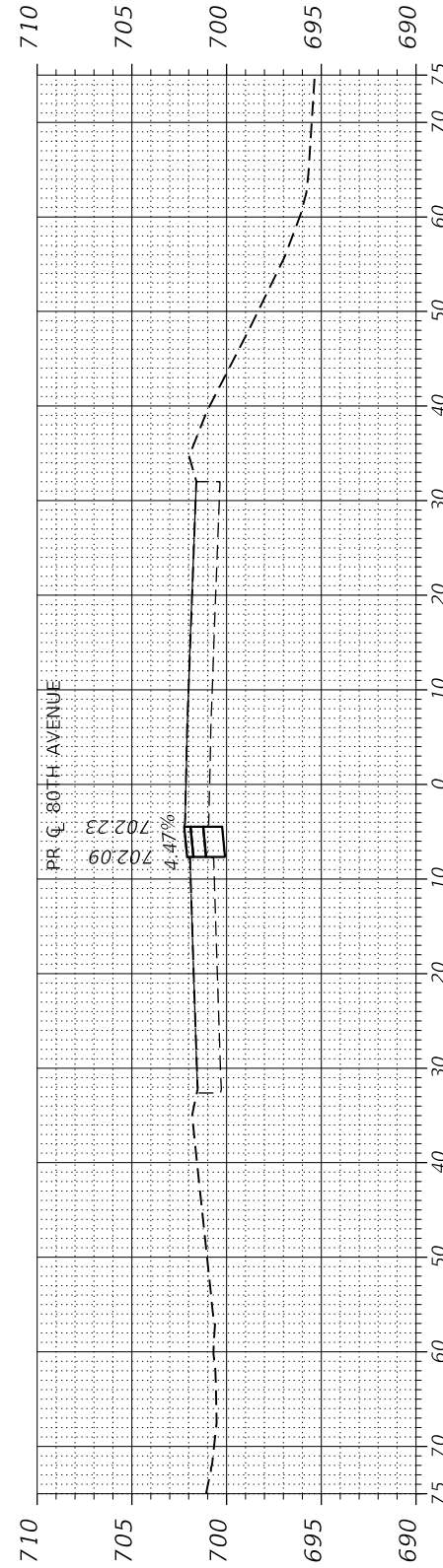
PLAN	SURVEYED	BY	DATE
	PLOTTED		
	ALIGNMENT CHECKED		
	FIELD FILE NAME		
NOTE BOOK NO.			



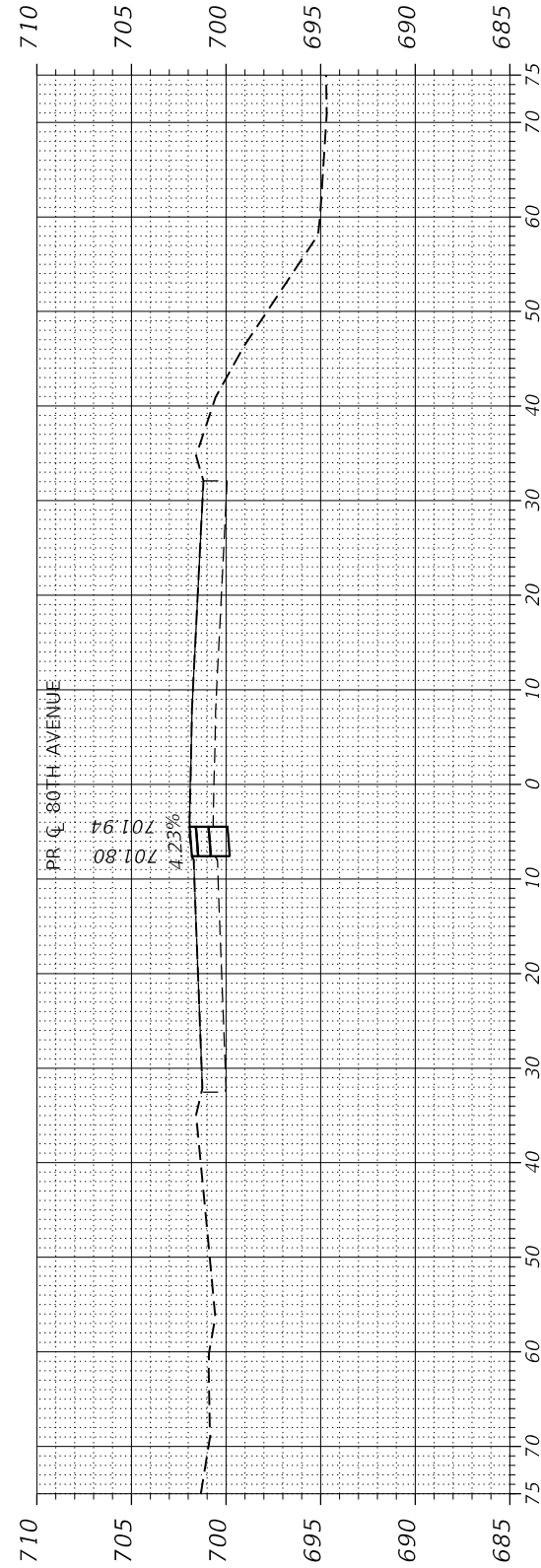
142 + 69.50
BACK ONLY
 C = 5.18 Sq. Ft.
 F = 0.00 Sq. Ft.



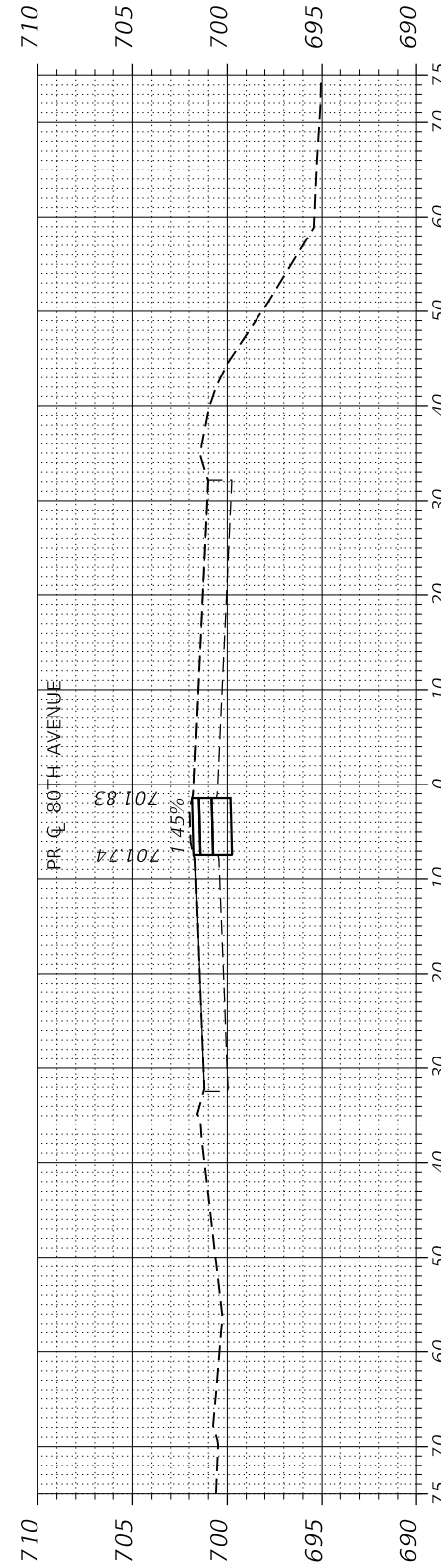
142 + 50.00
 C = 6.55 Sq. Ft.
 F = 0.00 Sq. Ft.



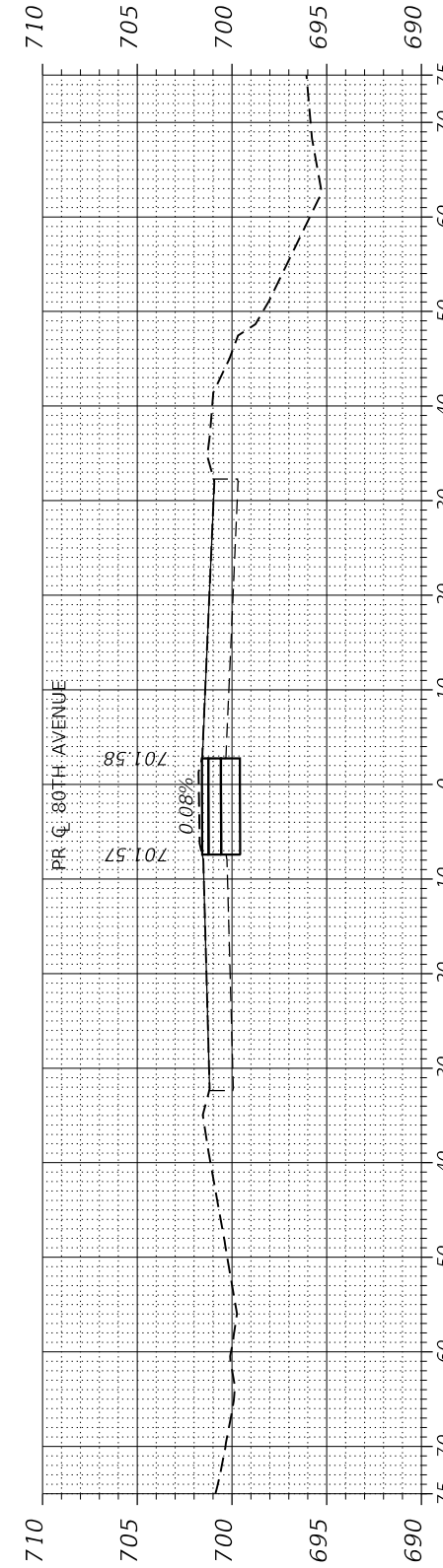
142 + 00.00
 C = 6.37 Sq. Ft.
 F = 0.00 Sq. Ft.



141 + 50.00
 C = 6.28 Sq. Ft.
 F = 0.00 Sq. Ft.



141 + 00.00
 C = 12.72 Sq. Ft.
 F = 0.00 Sq. Ft.



140 + 50.00
 C = 21.78 Sq. Ft.
 F = 0.00 Sq. Ft.



USER NAME = Roadway	DESIGNED - JPA	REVISED -
	CHECKED - DJO	REVISED -
PLOT SCALE = 20.0000' / in.	DRAWN - JPA	REVISED -
PLOT DATE = 3/4/2021	CHECKED - 3/3/2021	REVISED -

STATE OF ILLINOIS
DEPARTMENT OF TRANSPORTATION

SCALE: N.T.S.	SHEET 3 OF 8 SHEETS	STA. TO STA.
---------------	---------------------	--------------

MAINTENANCE OF TRAFFIC
PRE-STAGE C CROSS SECTIONS

F.A.U. RTE.	SECTION	COUNTY	TOTAL SHEETS	SHEET NO.
2755	06-00122-16-FP	WILL	1113	209
CONTRACT NO.			61G73	
ILLINOIS FED. AID PROJECT			5FEDPRJ	

PLAN	SURVEYED	BY	DATE
NOTE BOOK NO.	ALIGNED		
	CHECKED		
	FILE NAME		

PROFILE	SURVEYED	BY	DATE
NOTE BOOK NO.	GRADES CHECKED		
	STRUCTURE		
	NOT AT THIS CROSS		

DATE PLOTTED = 3/4/2021 12:37:11 PM
 PEN TABLE = 20250827.01.tbl
 PLOT CONFIG = 811PRD/022887.d1/Design/MDT/022887.01/MDT_80th_PrestageC_XS.dgn
 FILE NAME =



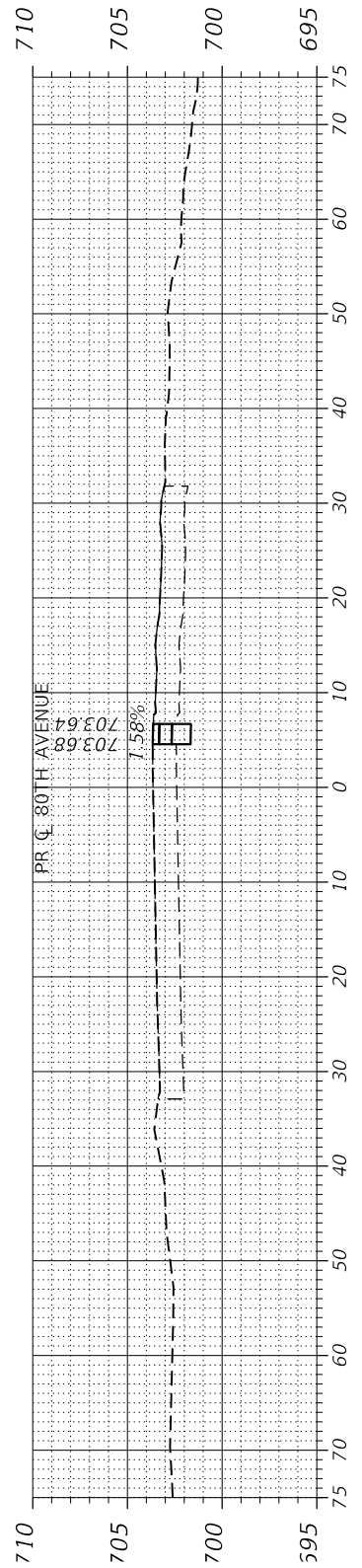
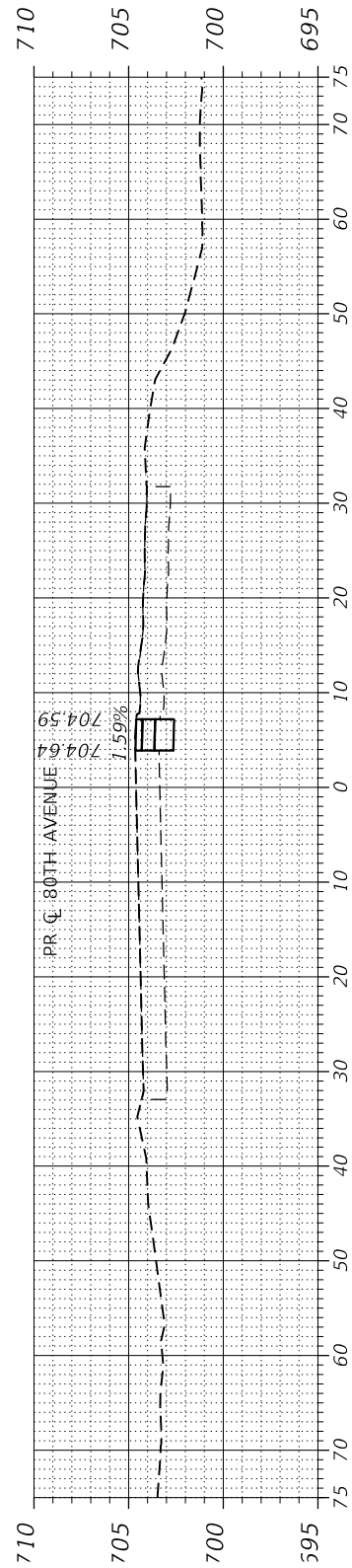
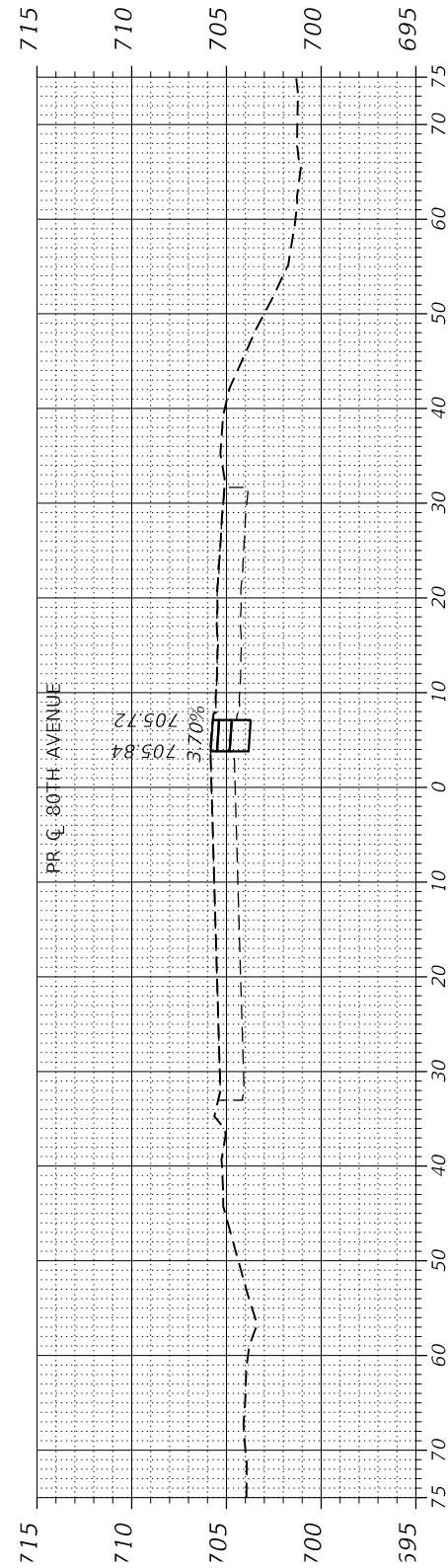
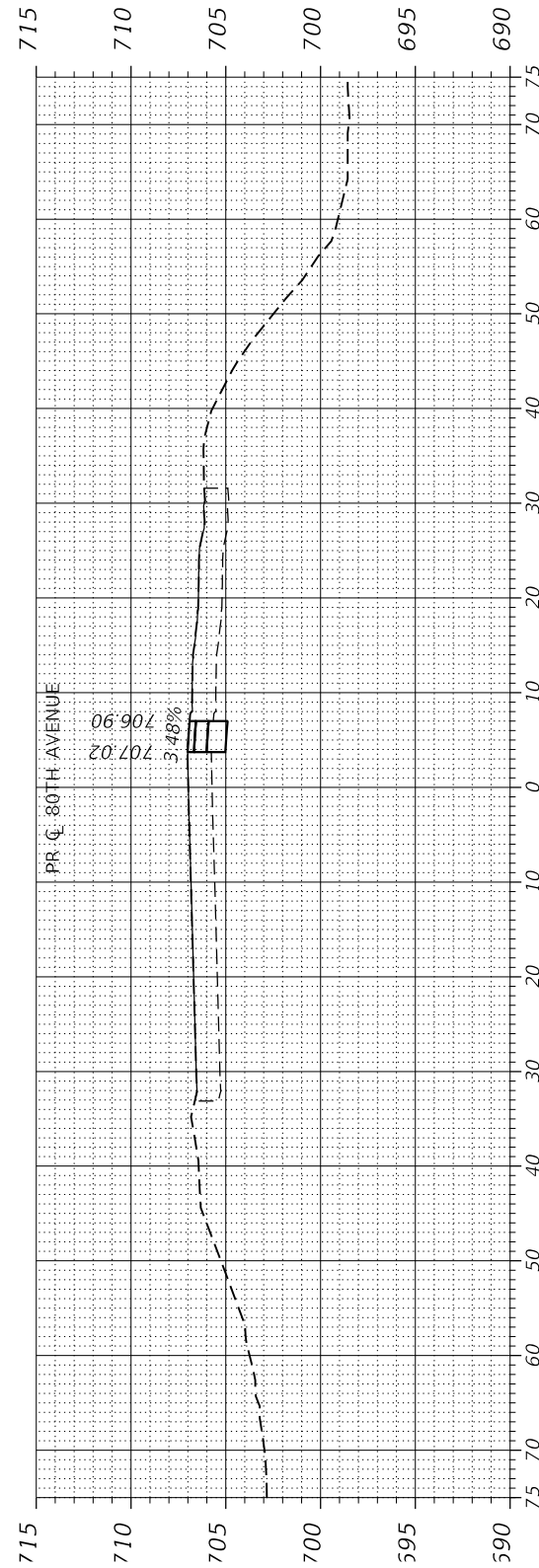
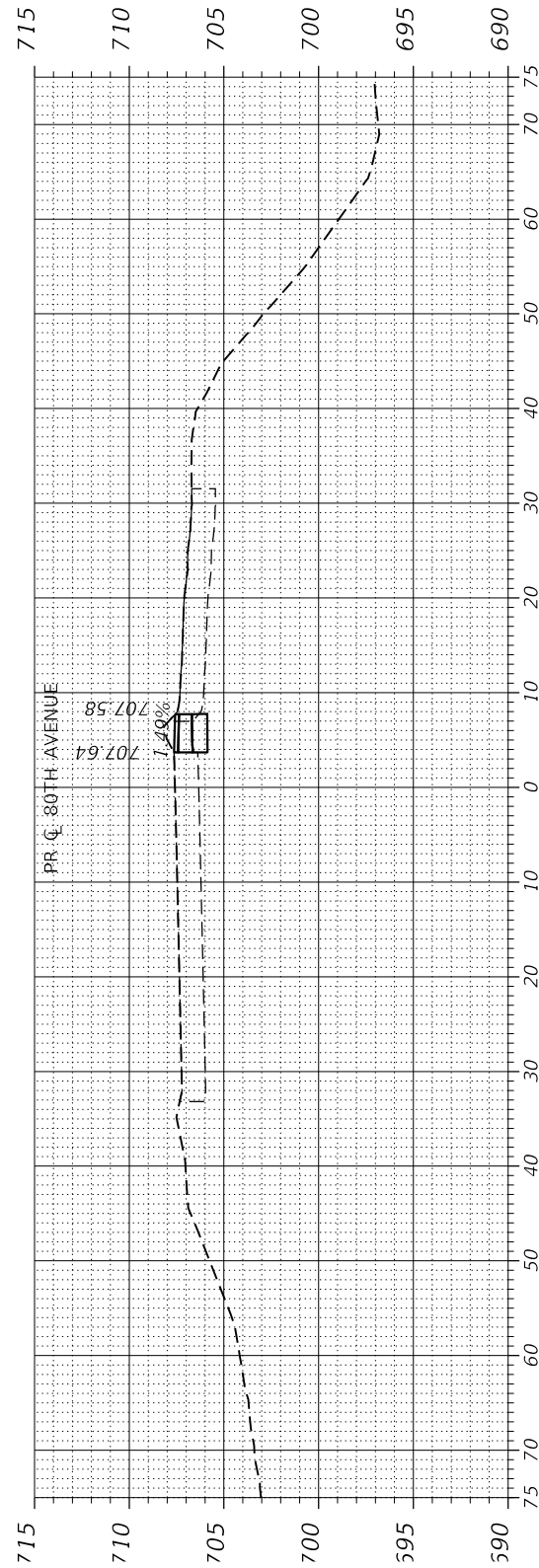
USER NAME = Roadway	DESIGNED - JPA	REVISED -
	CHECKED - DJO	REVISED -
PLOT SCALE = 20.0000' / in.	DRAWN - JPA	REVISED -
PLOT DATE = 3/4/2021	CHECKED - 3/3/2021	REVISED -

STATE OF ILLINOIS
DEPARTMENT OF TRANSPORTATION

MAINTENANCE OF TRAFFIC
PRE-STAGE C CROSS SECTIONS

SCALE: N.T.S. SHEET 4 OF 8 SHEETS STA. TO STA.

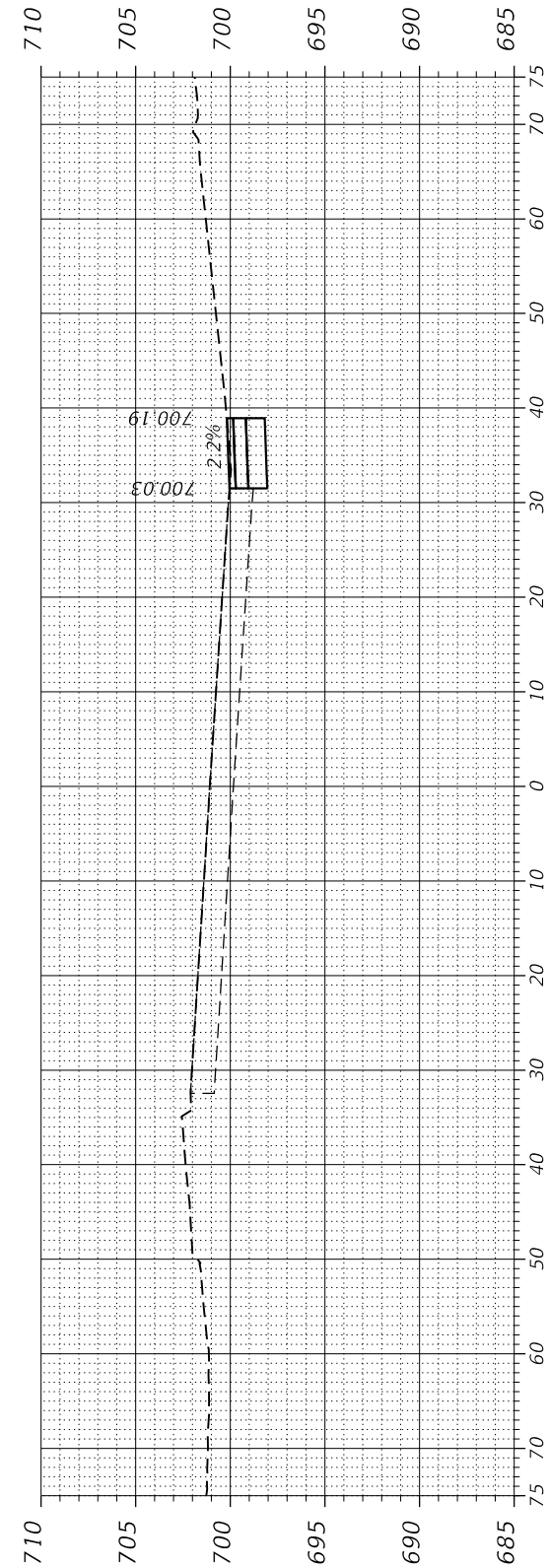
F.A.U. RTE.	SECTION	COUNTY	TOTAL SHEETS	SHEET NO.
2755	06-00122-16-FP	WILL	1113	210
CONTRACT NO.			61G73	
ILLINOIS FED. AID PROJECT			5FEDPRJ	



PLAN	SURVEYED	BY	DATE
NOTE BOOK NO.	PLOTTED		
	GRADES CHECKED		
	STRUCTURE		
	NOT AT THIS CHWD		

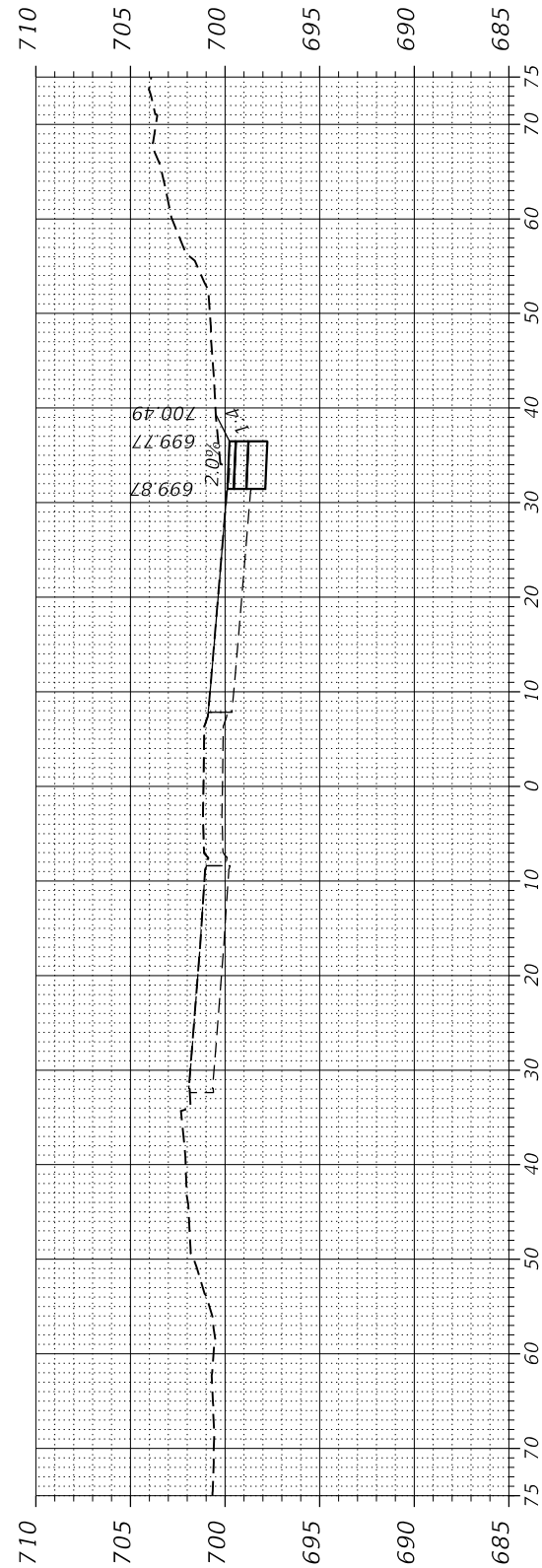
PROFILE	SURVEYED	BY	DATE
NOTE BOOK NO.	PLOTTED		
	GRADES CHECKED		
	STRUCTURE		
	NOT AT THIS CHWD		

DATE PLOTTED = 3/4/2021 12:37:11 PM
 PEN TABLE = 2025087.01.tbl
 PLOT CONFIG = CGI.PDF.plt
 FILE NAME = \\P:\PROJ\020887.01\DOT_80th_PrestageC_X5.dgn



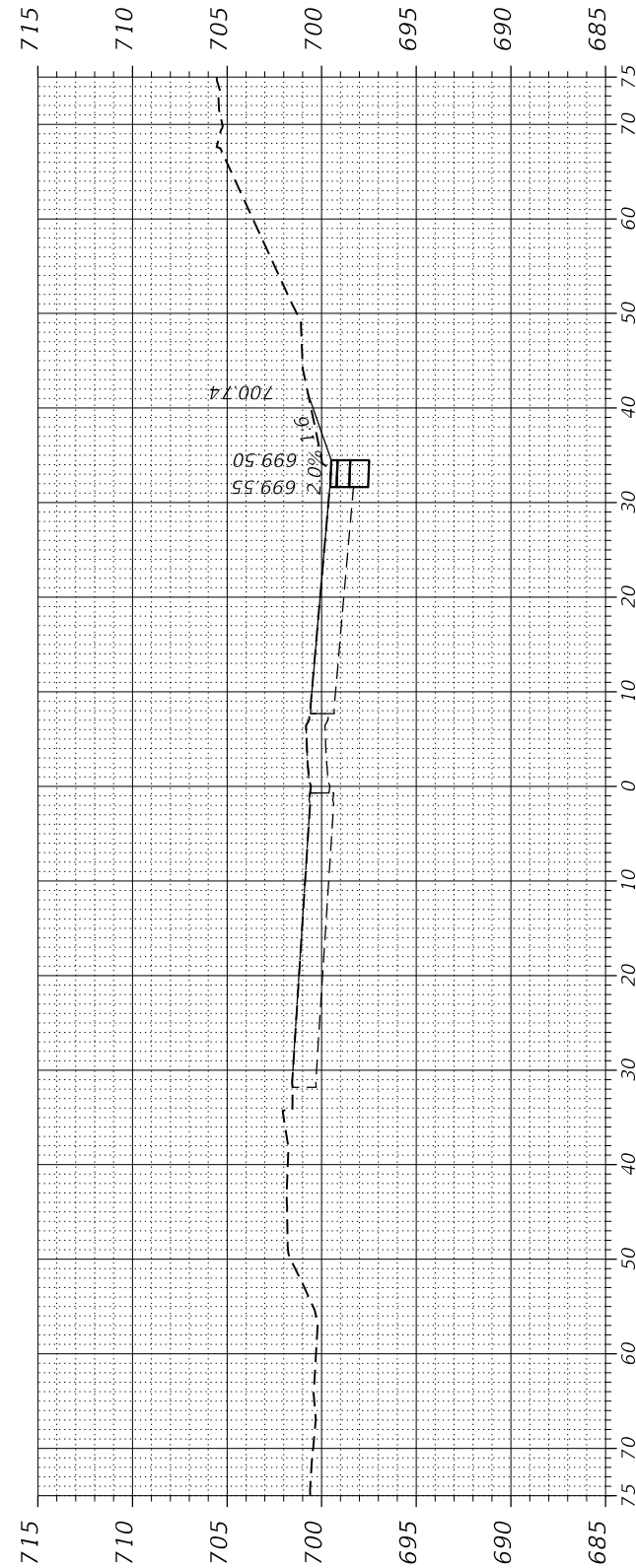
96 + 00.00

C = 12.87 Sq. Ft.
F = 0.00 Sq. Ft.



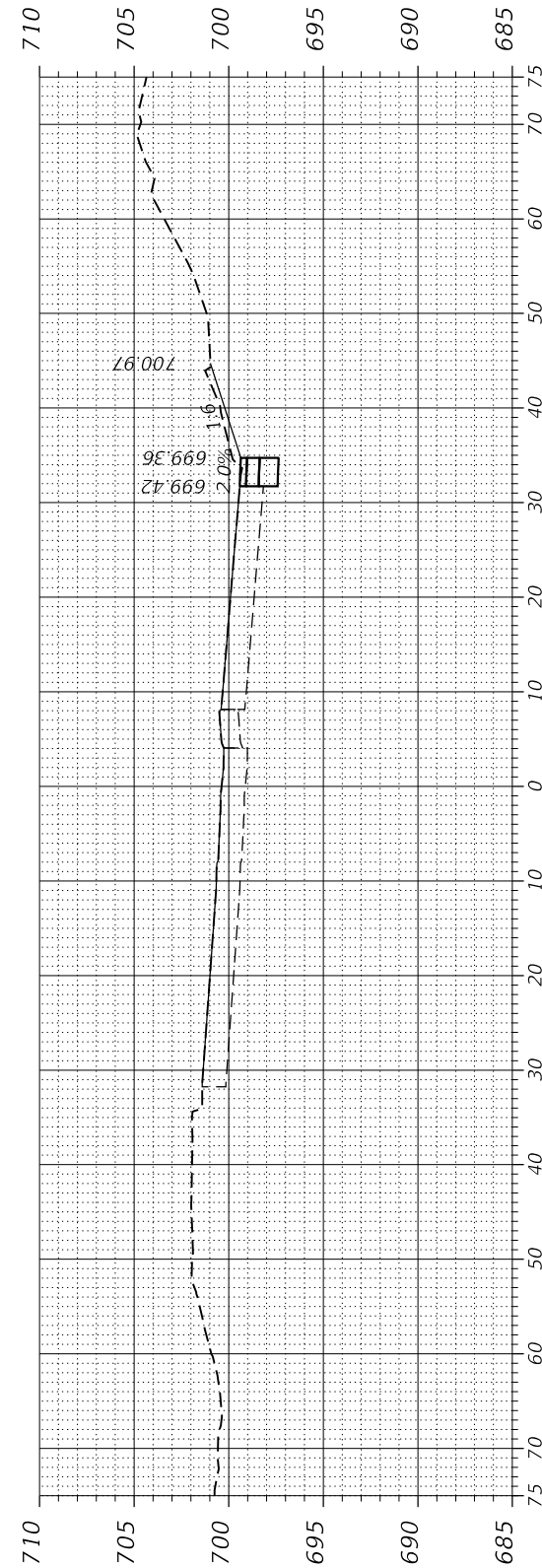
95 + 50.00

C = 12.14 Sq. Ft.
F = 0.00 Sq. Ft.



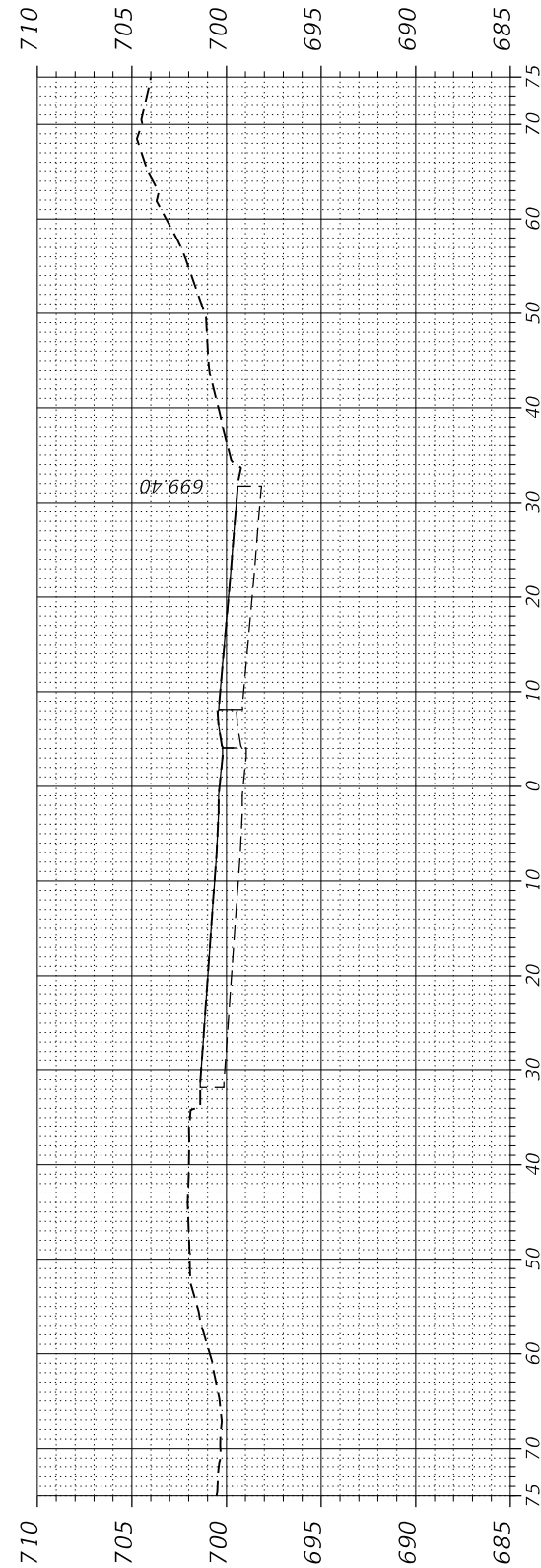
95 + 00.00

C = 10.15 Sq. Ft.
F = 0.00 Sq. Ft.



94 + 50.00

C = 12.72 Sq. Ft.
F = 0.00 Sq. Ft.



94 + 40.00

AHEAD ONLY
C = 0.00 Sq. Ft.
F = 0.00 Sq. Ft.



USER NAME = Roadway	DESIGNED - JPA	REVISED -
	CHECKED - DJO	REVISED -
PLOT SCALE = 20.0000' / in.	DRAWN - JPA	REVISED -
PLOT DATE = 3/4/2021	CHECKED - 3/3/2021	REVISED -

**STATE OF ILLINOIS
DEPARTMENT OF TRANSPORTATION**

**MAINTENANCE OF TRAFFIC
PRE-STAGE C CROSS SECTIONS**

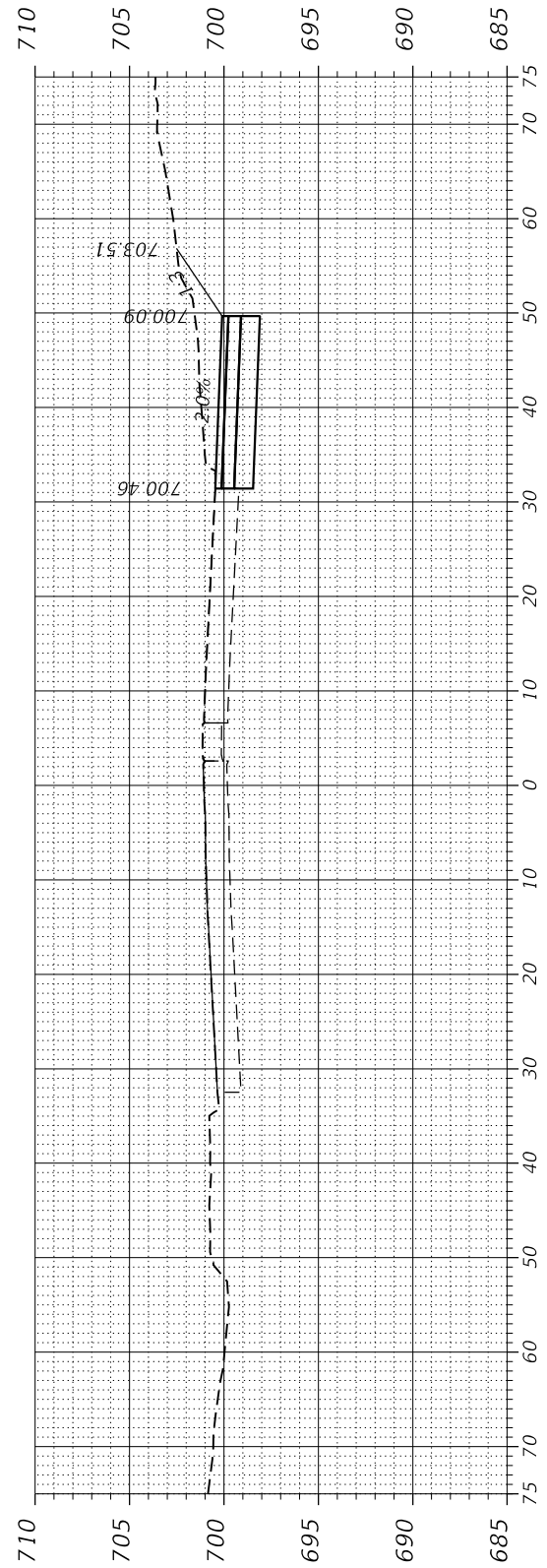
SCALE: N.T.S. SHEET 5 OF 8 SHEETS STA. TO STA.

F.A.U. RTE.	SECTION	COUNTY	TOTAL SHEETS	SHEET NO.
2755	06-00122-16-FP	WILL	1113	211
CONTRACT NO. 61G73			ILLINOIS FED. AID PROJECT 5FEDPRJ	

PLAN	SURVEYED	BY	DATE
NOTE BOOK NO.	PLOTTED		
	GRADES CHECKED		
	ALIGNMENT CHECKED		
	STRUCTURE NOT AT THIS CHKD		
	FILE NAME		

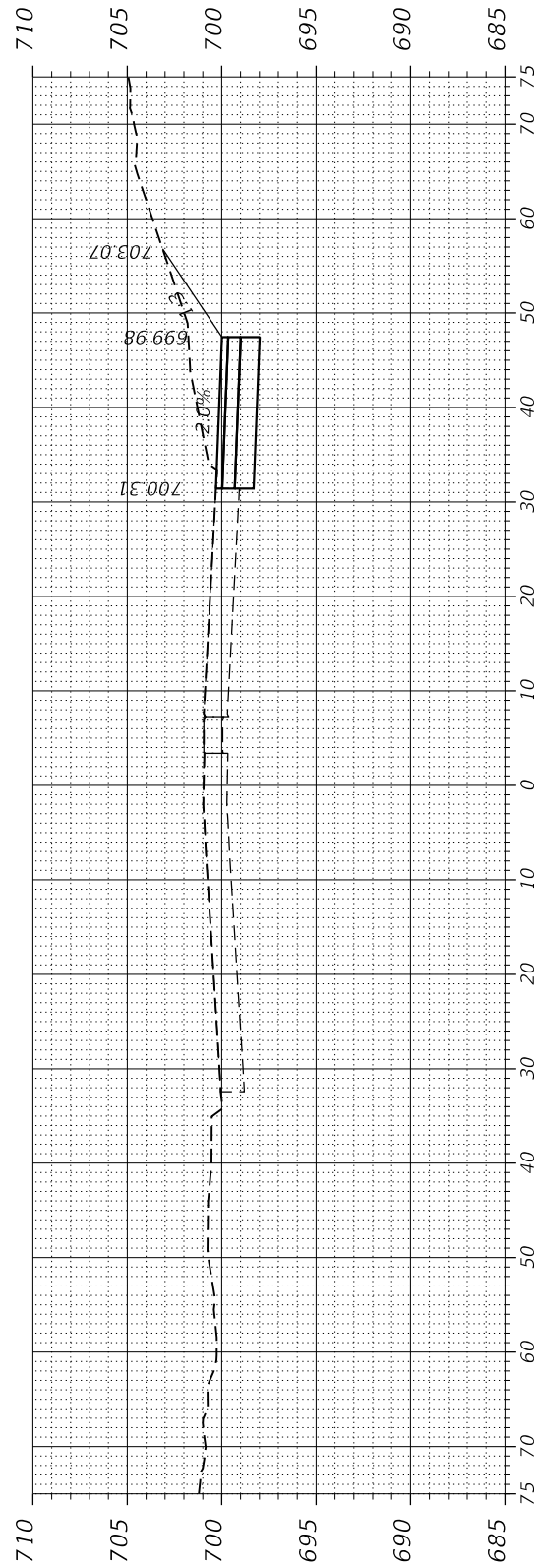
PROFILE	SURVEYED	BY	DATE
NOTE BOOK NO.	PLOTTED		
	GRADES CHECKED		
	ALIGNMENT CHECKED		
	STRUCTURE NOT AT THIS CHKD		
	FILE NAME		

DATE PLOTTED = 3/4/2021 12:37:11 PM
 PEN TABLE = 2025087.01.tbl
 PLOT CONFIG = CGI.PDF.plt
 FILE NAME = \\HPROJ020887.01\Design\MOT\020887.01\MOT_80th_PrestageC_XS.dgn



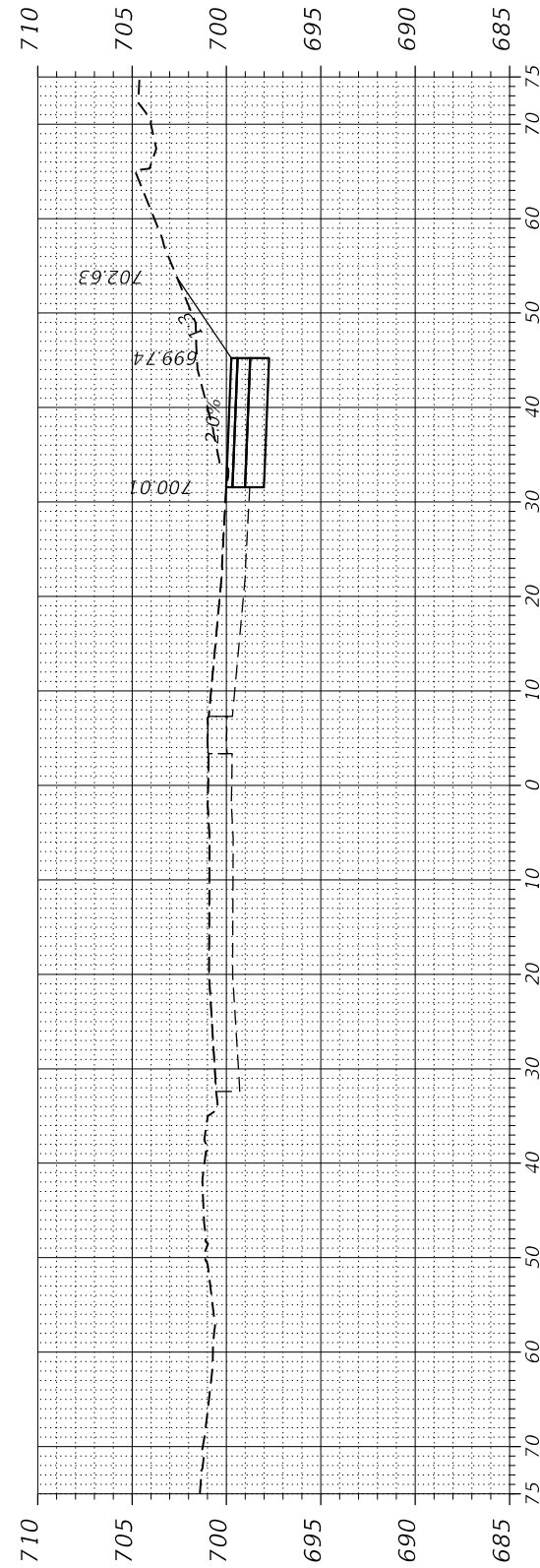
98 + 50.00

C = 56.67 Sq. Ft.
F = 0.00 Sq. Ft.



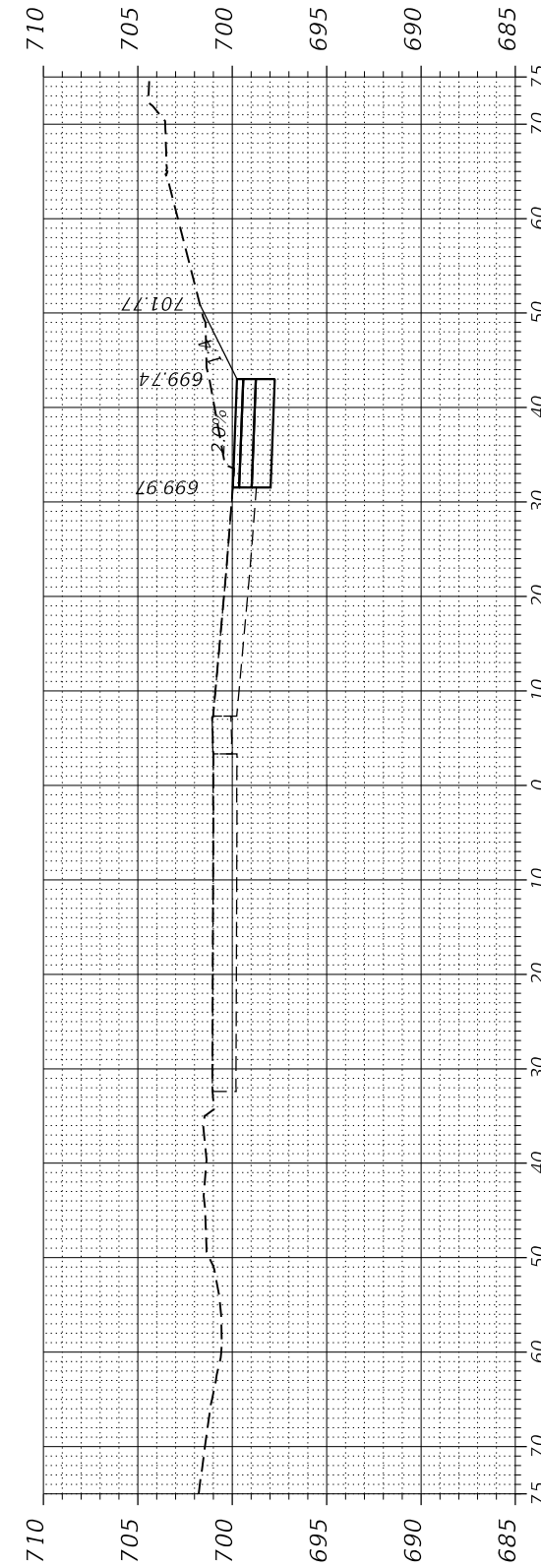
98 + 00.00

C = 53.78 Sq. Ft.
F = 0.00 Sq. Ft.



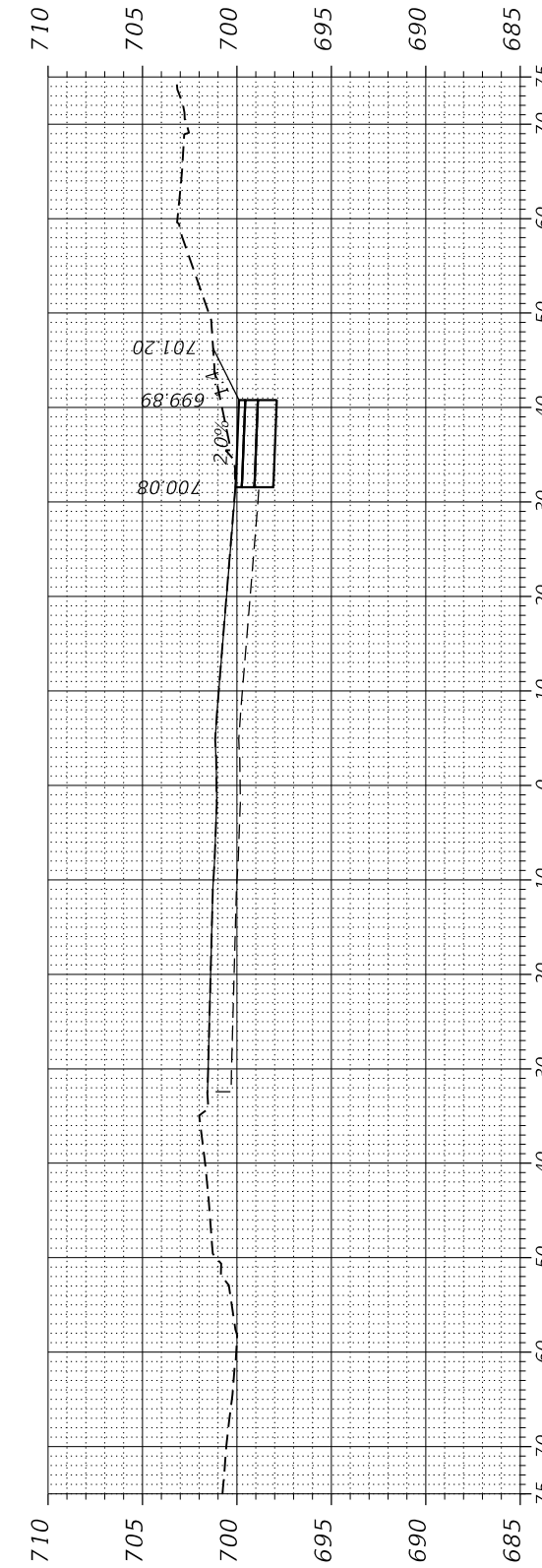
97 + 50.00

C = 48.85 Sq. Ft.
F = 0.00 Sq. Ft.



97 + 00.00

C = 35.40 Sq. Ft.
F = 0.00 Sq. Ft.



96 + 50.00

C = 24.52 Sq. Ft.
F = 0.00 Sq. Ft.



USER NAME = Roadway	DESIGNED - JPA	REVISED -
	CHECKED - DJO	REVISED -
PLOT SCALE = 20.0000' / in.	DRAWN - JPA	REVISED -
PLOT DATE = 3/4/2021	CHECKED - 3/3/2021	REVISED -

**STATE OF ILLINOIS
DEPARTMENT OF TRANSPORTATION**

**MAINTENANCE OF TRAFFIC
PRE-STAGE C CROSS SECTIONS**

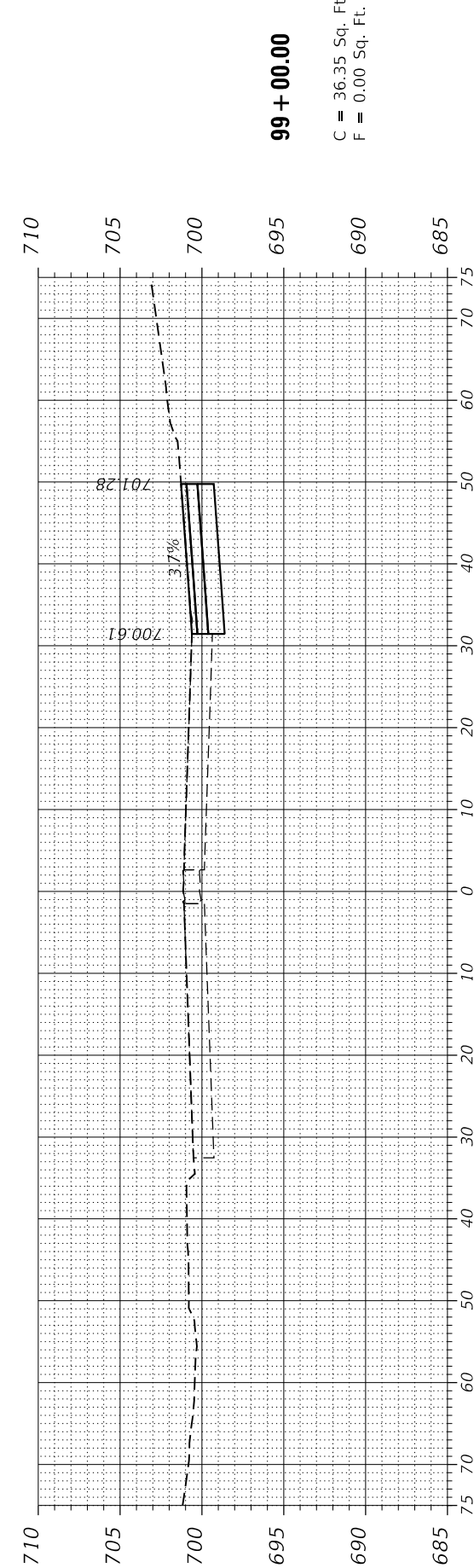
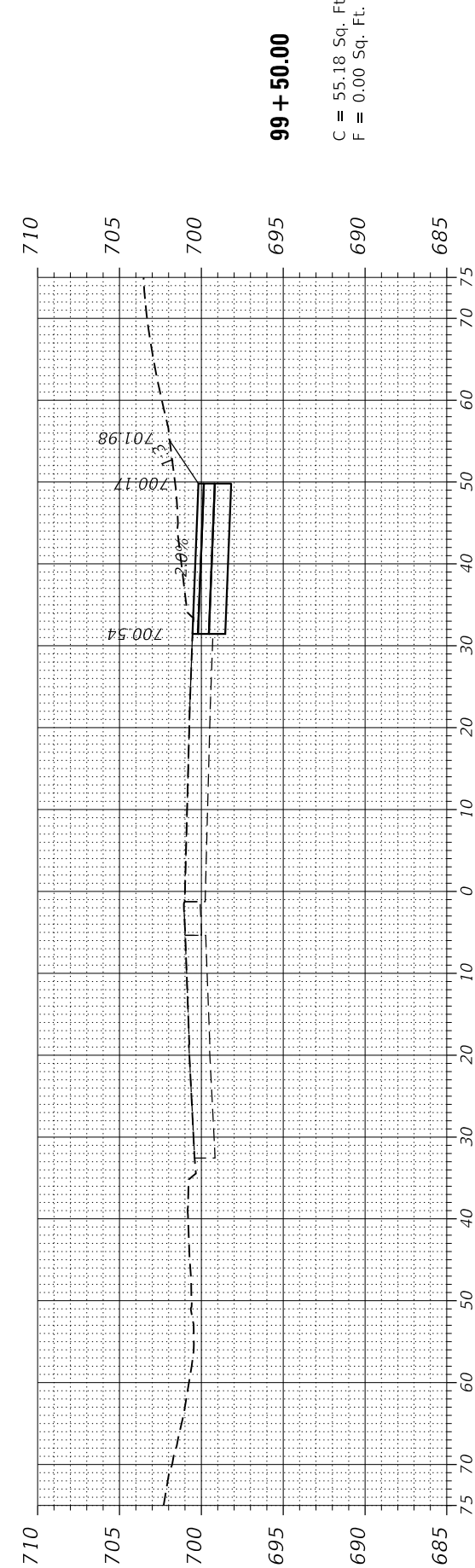
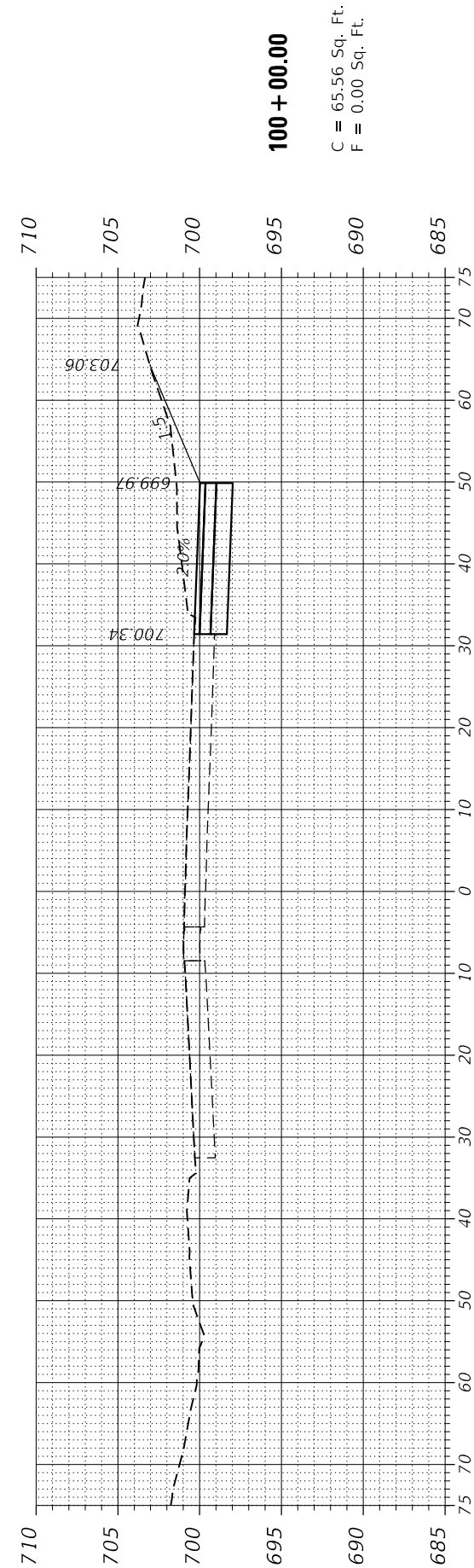
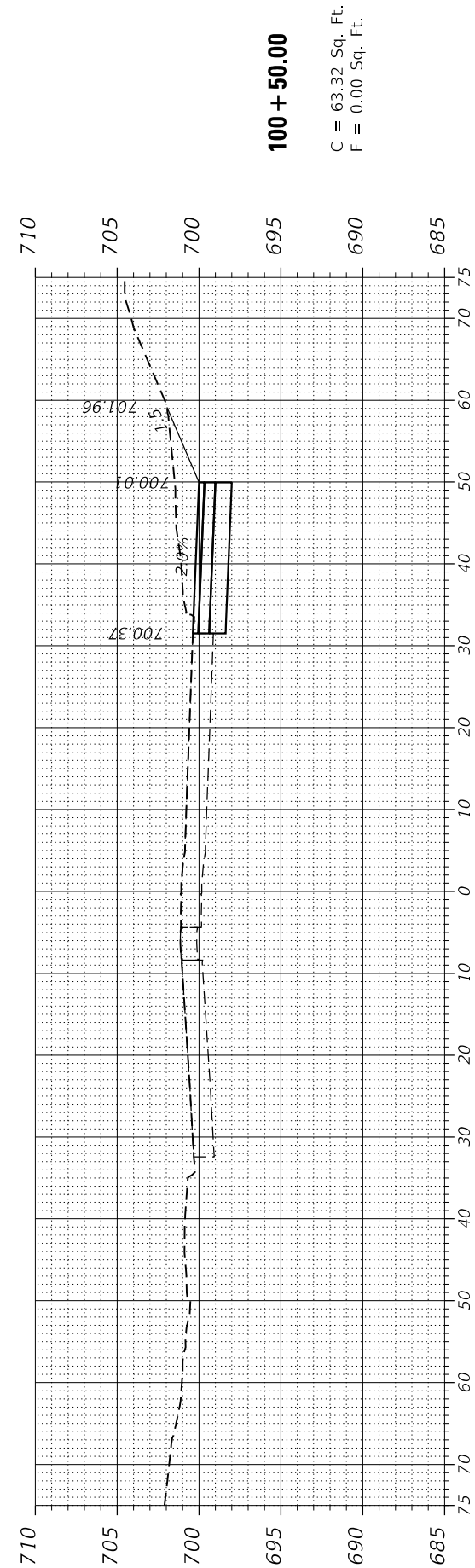
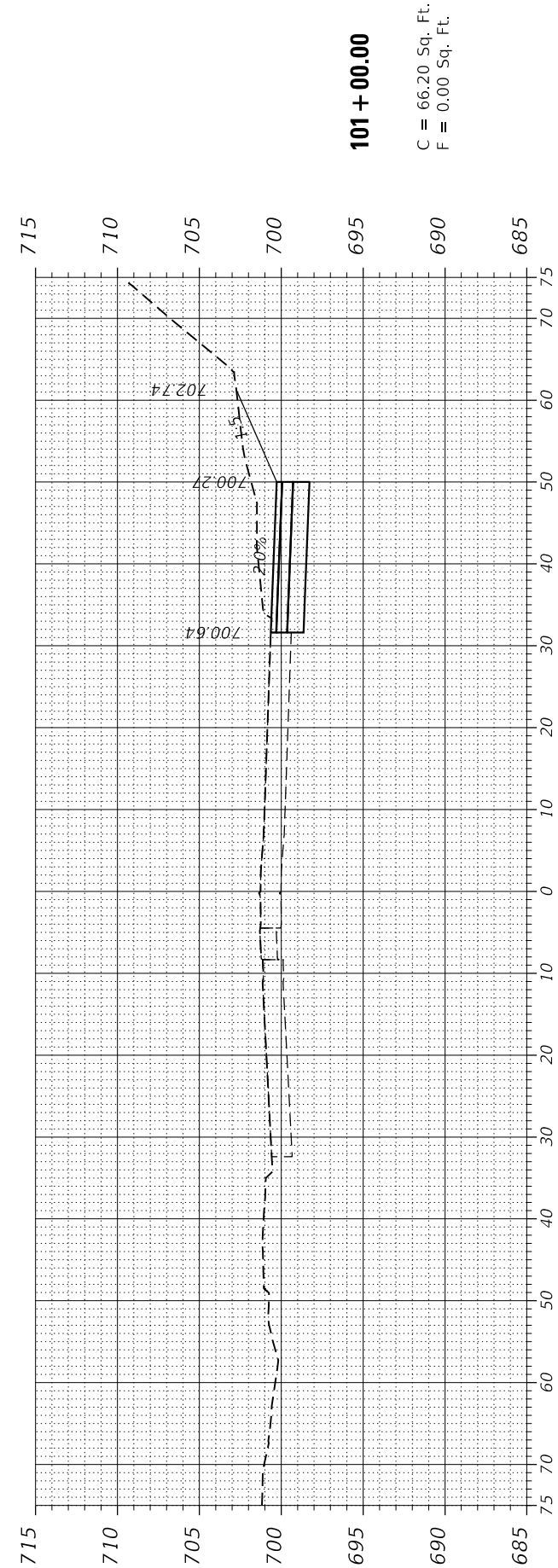
SCALE: N.T.S. SHEET 6 OF 8 SHEETS STA. TO STA.

F.A.U. RTE.	SECTION	COUNTY	TOTAL SHEETS	SHEET NO.
2755	06-00122-16-FP	WILL	1113	212
CONTRACT NO.			61G73	
ILLINOIS FED. AID PROJECT			5FEDPRJ	

PLAN	SURVEYED	BY	DATE
NOTE BOOK NO.	PLOTTED		
	GRADES CHECKED		
	ALIGNMENT CHECKED		
	STRUCTURE NOTATIONS CHKD		
	FILE NAME		

PROFILE	SURVEYED	BY	DATE
NOTE BOOK NO.	PLOTTED		
	GRADES CHECKED		
	ALIGNMENT CHECKED		
	STRUCTURE NOTATIONS CHKD		
	FILE NAME		

DATE PLOTTED = 3/4/2021 12:37:11 PM
 PEN TABLE = 7025887.01.tbl
 PLOT CONFIG = CGI.PDF.plt
 FILE NAME = \\HPROD02\887.01\Design\MOT\025887.01.MOT_887h_PrestageC_XS.dgn



USER NAME = Roadway	DESIGNED - JPA	REVISED -
	CHECKED - DJO	REVISED -
PLOT SCALE = 20.0000' / in.	DRAWN - JPA	REVISED -
PLOT DATE = 3/4/2021	CHECKED - 3/3/2021	REVISED -

**STATE OF ILLINOIS
 DEPARTMENT OF TRANSPORTATION**

**MAINTENANCE OF TRAFFIC
 PRE-STAGE C CROSS SECTIONS**

SCALE: N.T.S. SHEET 7 OF 8 SHEETS STA. TO STA.

F.A.U. RTE.	SECTION	COUNTY	TOTAL SHEETS	SHEET NO.
2755	06-00122-16-FP	WILL	1113	213
CONTRACT NO. 61G73			ILLINOIS FED. AID PROJECT 5FEDPRJ	

DATE PLOTTED = 3/4/2021 12:37:12 PM
 PEN TABLE = 20220827.01.tbl
 PLOT CONFIG = CGI.PDF.plt
 FILE NAME = \\HPROJ\0220827.01\Design\MOT\0220827.01\MOT_80th_PrestageC_XS.dgn

PROFILE	SURVEYED	BY	DATE
	PLOTTED		
	GRADES CHECKED		
	STRUCTURE		
NOTE BOOK NO.	NOT AT THIS OFFICE		

PLAN	SURVEYED	BY	DATE
	PLOTTED		
	ALIGNMENT CHECKED		
	ROAD FILE NAME		
NOTE BOOK NO.			



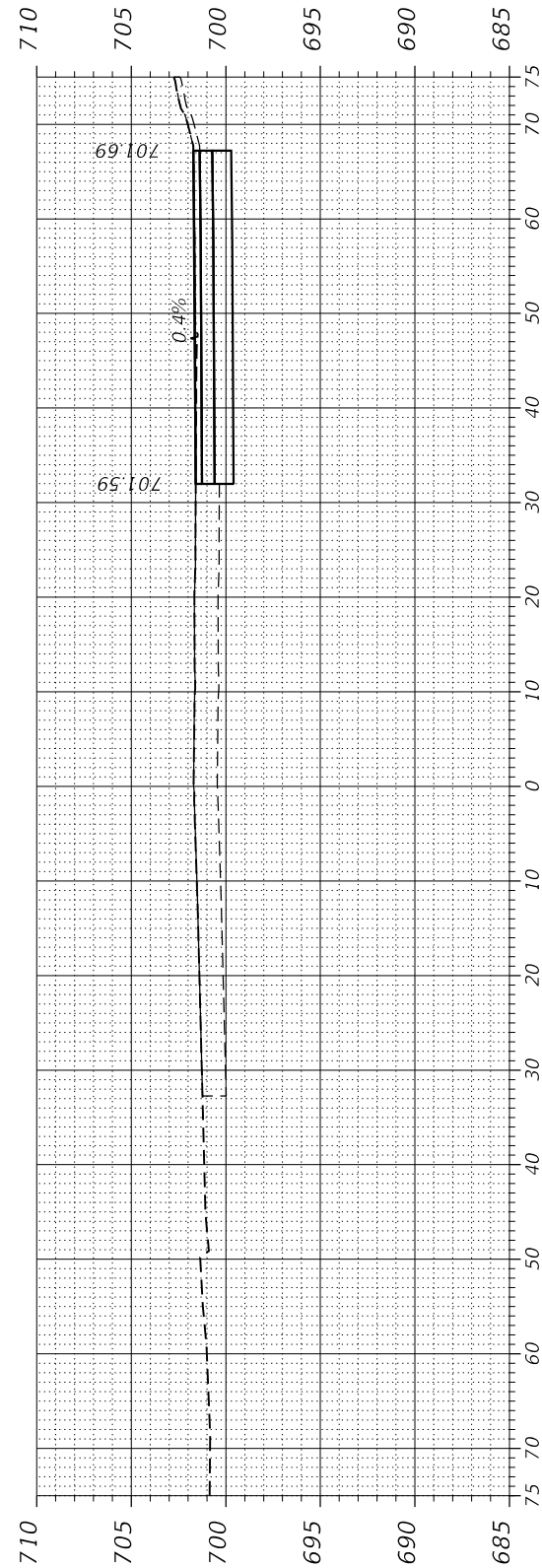
USER NAME = Roadway	DESIGNED - JPA	REVISED -
	CHECKED - DJO	REVISED -
PLOT SCALE = 20.0000' / in.	DRAWN - JPA	REVISED -
PLOT DATE = 3/4/2021	CHECKED - 3/3/2021	REVISED -

**STATE OF ILLINOIS
DEPARTMENT OF TRANSPORTATION**

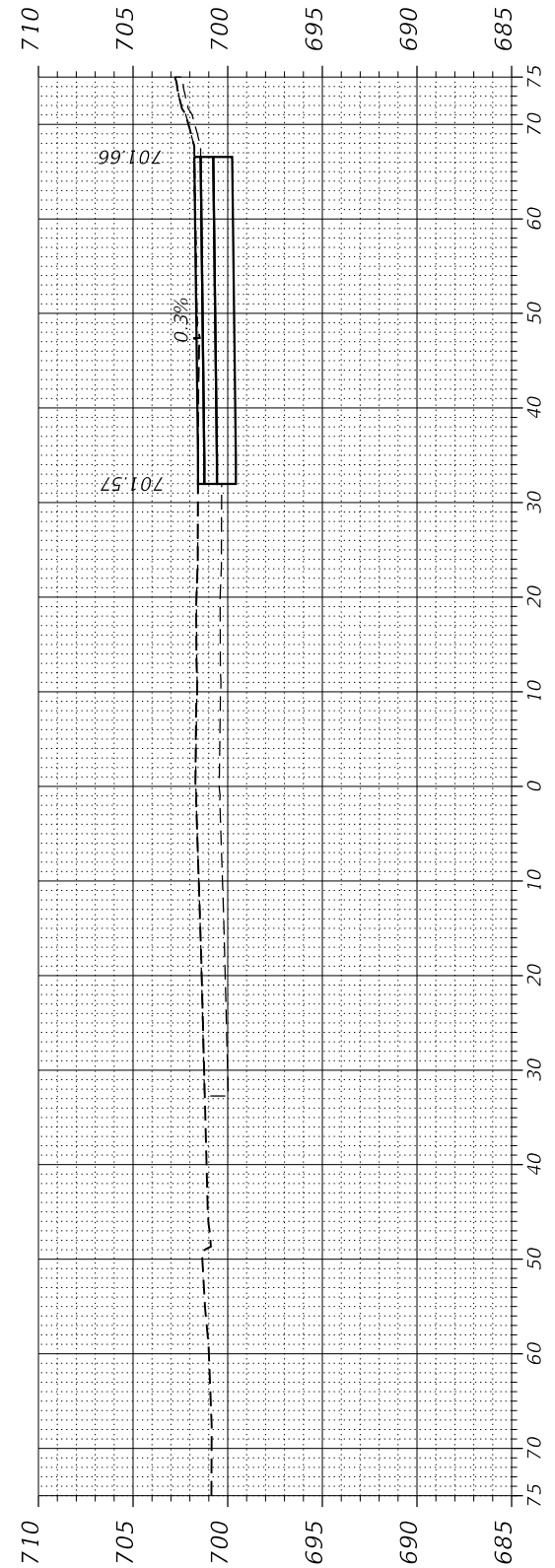
**MAINTENANCE OF TRAFFIC
PRE-STAGE C CROSS SECTIONS**

SCALE: N.T.S. SHEET 8 OF 8 SHEETS STA. TO STA.

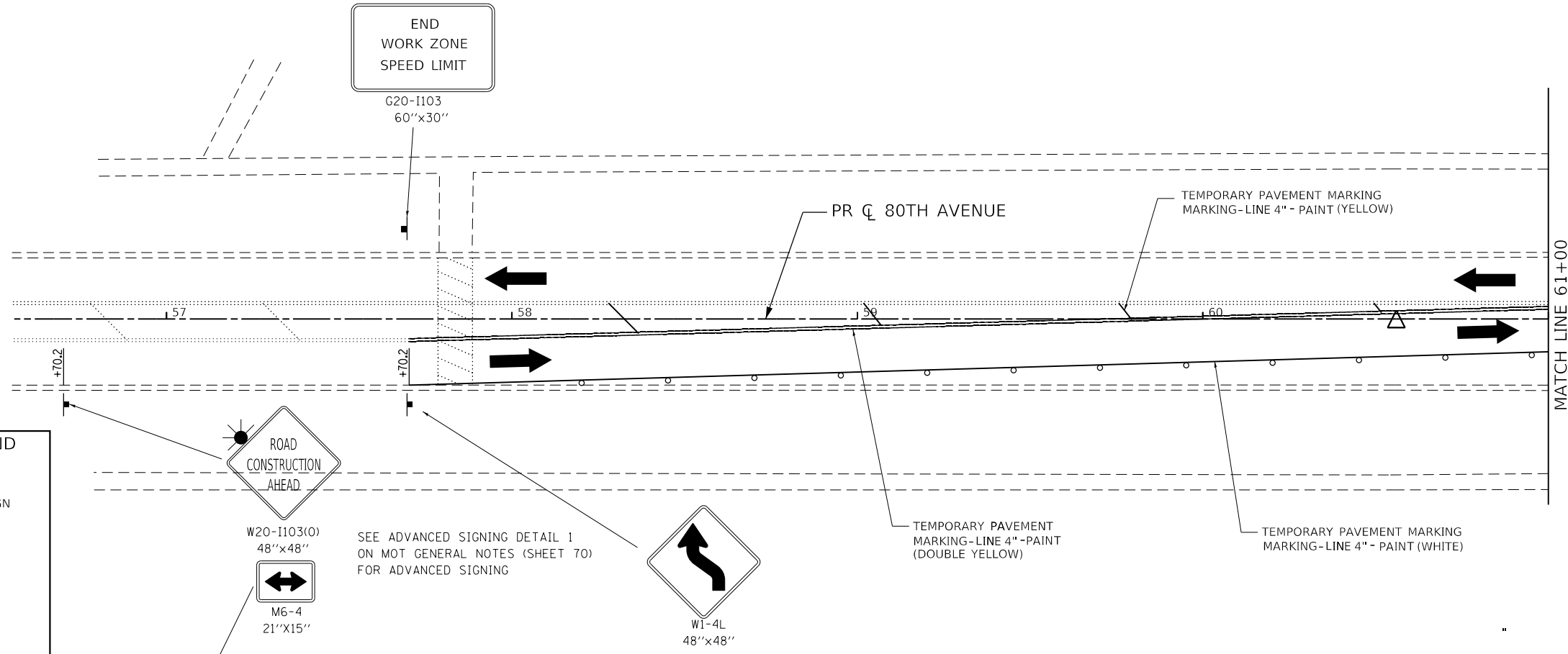
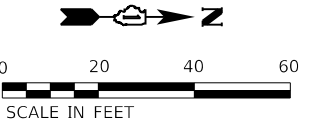
F.A.U. RTE.	SECTION	COUNTY	TOTAL SHEETS	SHEET NO.
2755	06-00122-16-FP	WILL	1113	214
CONTRACT NO.			61G73	
ILLINOIS FED. AID PROJECT			5FEDPRJ	



**101 + 50.90
BACK ONLY**
 C = 69.46 Sq. Ft.
 F = 0.00 Sq. Ft.

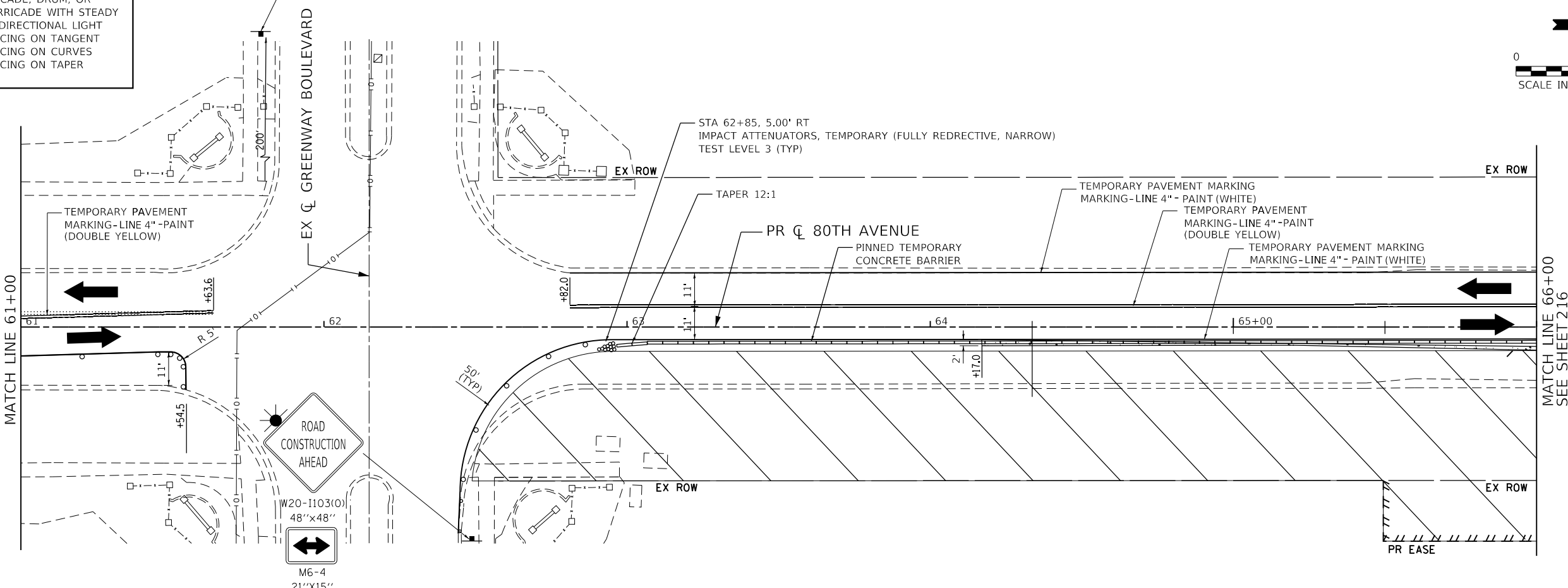
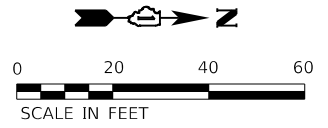


101 + 50.00
 C = 67.86 Sq. Ft.
 F = 0.00 Sq. Ft.



MAINTENANCE OF TRAFFIC LEGEND

- DIRECTION OF TRAFFIC
- MAINTENANCE OF TRAFFIC SIGN
- TYPE III BARRICADE
- ARROW BOARD
- TEMPORARY PAVEMENT
- WORK ZONE
- TYPE II BARRICADE, DRUM, OR VERTICAL BARRICADE WITH STEADY BURN MONO-DIRECTIONAL LIGHT
 - 50' C-C SPACING ON TANGENT
 - 10' C-C SPACING ON CURVES
 - 20' C-C SPACING ON TAPER



DATE PLOTTED = 5/17/2021 9:49:26 AM
 PEN TABLE = 00208667.tbl
 PLOT CONFIG = C:\DOT\CAO\DOTS\ender\510\tr\p\df\NOLA\ERS\p1\c19
 FILE NAME = P:\2019\19-08866\PHASE 2\19-08866-mot-1a-01.dgn



USER NAME =	untitled	DESIGNED -	EA	REVISED -	
DRAWN -	KWM, MED	REVISIONS -		REVISED -	
PLOT SCALE =	480,000.0' / ft.	CHECKED -	EA	REVISED -	
PLOT DATE =	5/17/2021	DATE -	11/23/2020	REVISED -	

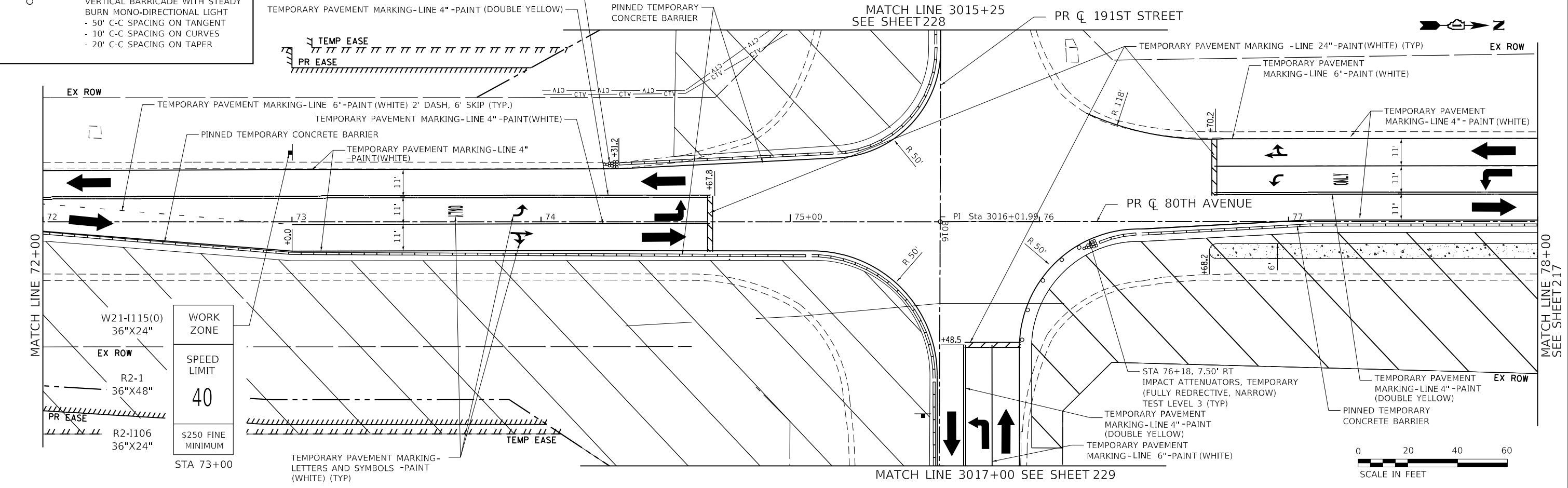
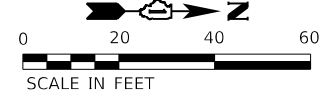
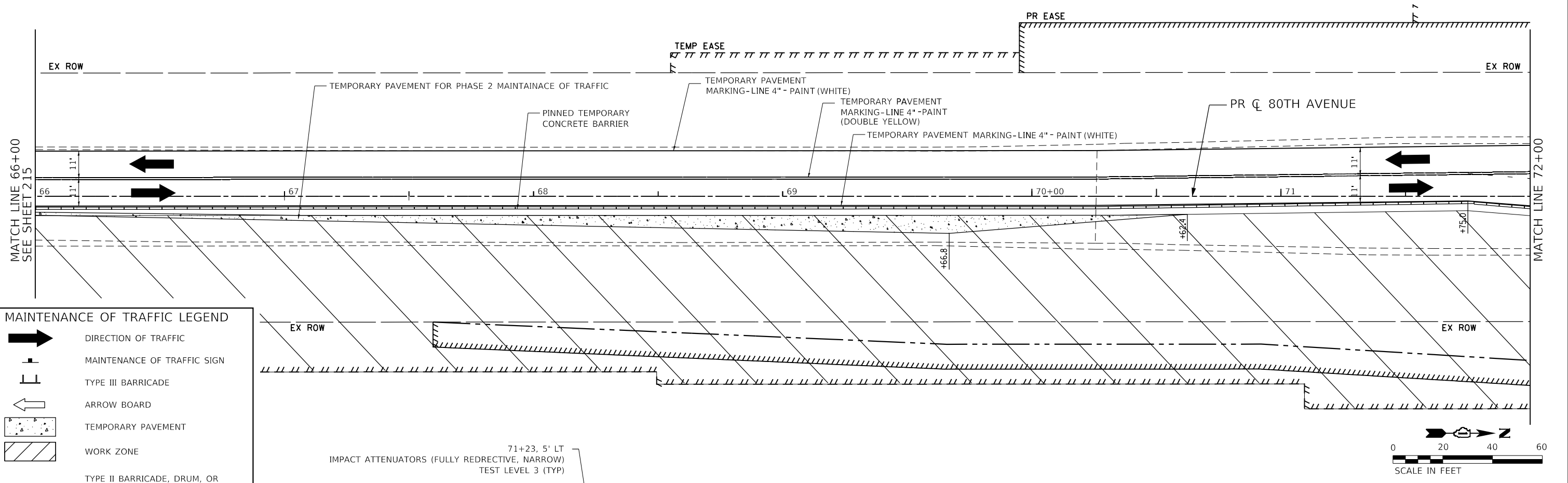
STATE OF ILLINOIS
DEPARTMENT OF TRANSPORTATION

80TH AVENUE MAINTENANCE OF TRAFFIC			
STAGE 1			
SCALE: 1" = 20'	SHEET	OF	SHEETS
	STA. 57+00	TO	STA. 66+00

F.A.U. RTE.	SECTION	COUNTY	TOTAL SHEETS	SHEET NO.
2755	06-00122-16-FP	WILL	1113	215
CONTRACT NO. 61G73				
ILLINOIS FED. AID PROJECT				

MAINTENANCE OF TRAFFIC LEGEND

- DIRECTION OF TRAFFIC
- MAINTENANCE OF TRAFFIC SIGN
- TYPE III BARRICADE
- ARROW BOARD
- TEMPORARY PAVEMENT
- WORK ZONE
- TYPE II BARRICADE, DRUM, OR VERTICAL BARRICADE WITH STEADY BURN MONO-DIRECTIONAL LIGHT
- 50' C-C SPACING ON TANGENT
- 10' C-C SPACING ON CURVES
- 20' C-C SPACING ON TAPER



DATE PLOTTED = 5/17/2021 9:49:27 AM
 PEN TABLE = 00206672.tbl
 PLOT CONFIG = C:\VDDTCAD\DDTS\template\plot\p1.ctb
 FILE NAME = P:\2019\19-18866\PHASE 2\19-18866-main-1a.dwg



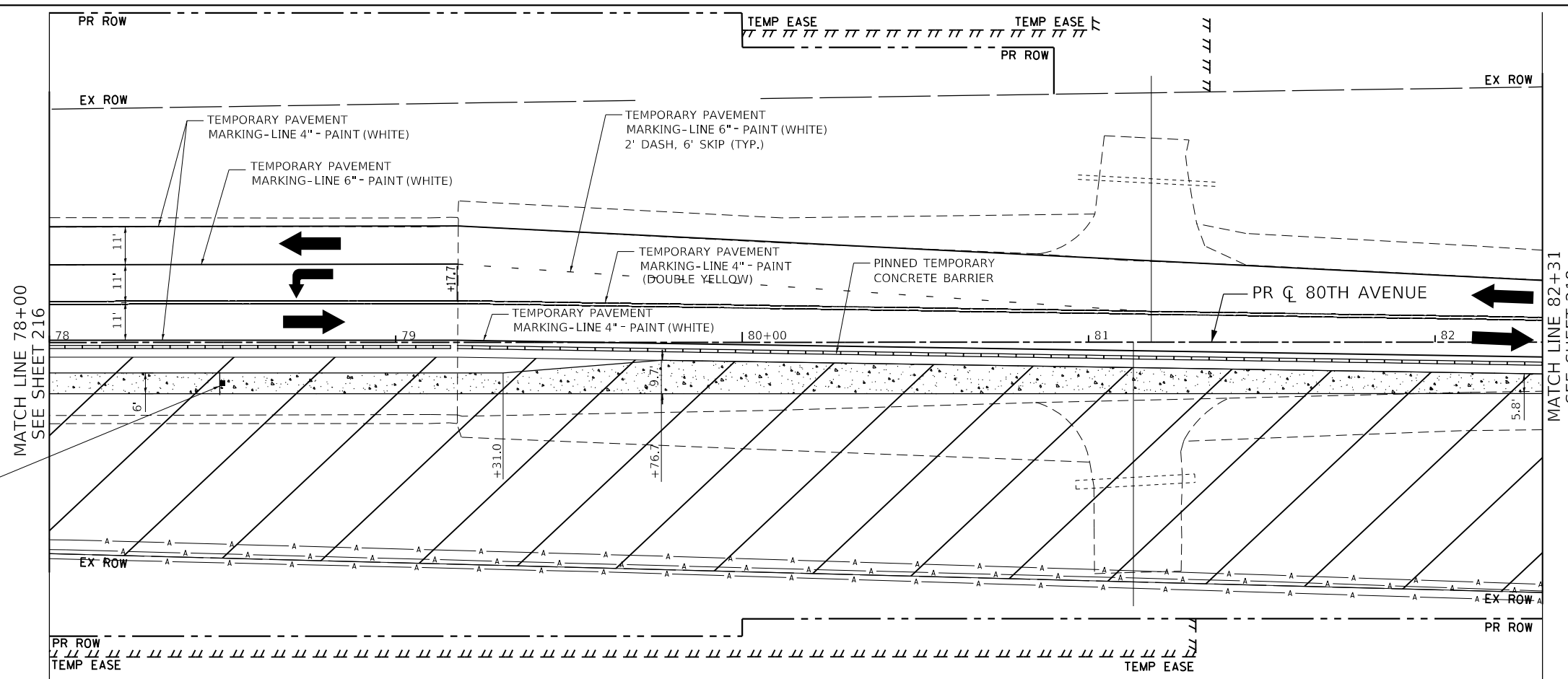
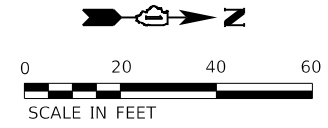
USER NAME =	untitled	DESIGNED -	EA	REVISED -	
DRAWN -	KWM, MED	REVISED -			
PLOT SCALE =	480.0001' / ft.	CHECKED -	EA	REVISED -	
PLOT DATE =	5/17/2021	DATE -	11/23/2020	REVISED -	

**STATE OF ILLINOIS
DEPARTMENT OF TRANSPORTATION**

**80TH AVENUE MAINTENANCE OF TRAFFIC
STAGE 1**

SCALE: 1" = 20' SHEET OF SHEETS STA. 66+00 TO STA. 78+00

F.A.U. RTE.	SECTION	COUNTY	TOTAL SHEETS	SHEET NO.
2755	06-00122-16-FP	WILL	1113	216
CONTRACT NO. 61G73				
ILLINOIS FED. AID PROJECT				



W21-1115(0) 36"x24"	WORK ZONE
R2-1 36"x48"	SPEED LIMIT 40
R2-1106 36"x24"	S250 FINE MINIMUM

STA 78+50

MAINTENANCE OF TRAFFIC LEGEND

	DIRECTION OF TRAFFIC
	MAINTENANCE OF TRAFFIC SIGN
	TYPE III BARRICADE
	ARROW BOARD
	TEMPORARY PAVEMENT
	WORK ZONE
	TYPE II BARRICADE, DRUM, OR VERTICAL BARRICADE WITH STEADY BURN MONO-DIRECTIONAL LIGHT - 50' C-C SPACING ON TANGENT - 10' C-C SPACING ON CURVES - 20' C-C SPACING ON TAPER

DATE PLOTTED = 3/21/2021 11:21:59 AM
 PEN TABLE = 00208667.tbl
 PLOT CONFIG = C:\DOT\CAO\DOTS\render\plot\NOLA\ERSbw-pl-19
 FILE NAME = P:\2019\19-28866\PHASE 2\19-28866-main-19-23.dgn



USER NAME =	untitled	DESIGNED -	EA	REVISED -	
DRAWN -	KWM, MED	REVISIONS -			
PLOT SCALE =	480,0000' / ft.	CHECKED -	EA	REVISIONS -	
PLOT DATE =	3/31/2021	DATE -	11/23/2020	REVISIONS -	

STATE OF ILLINOIS
DEPARTMENT OF TRANSPORTATION

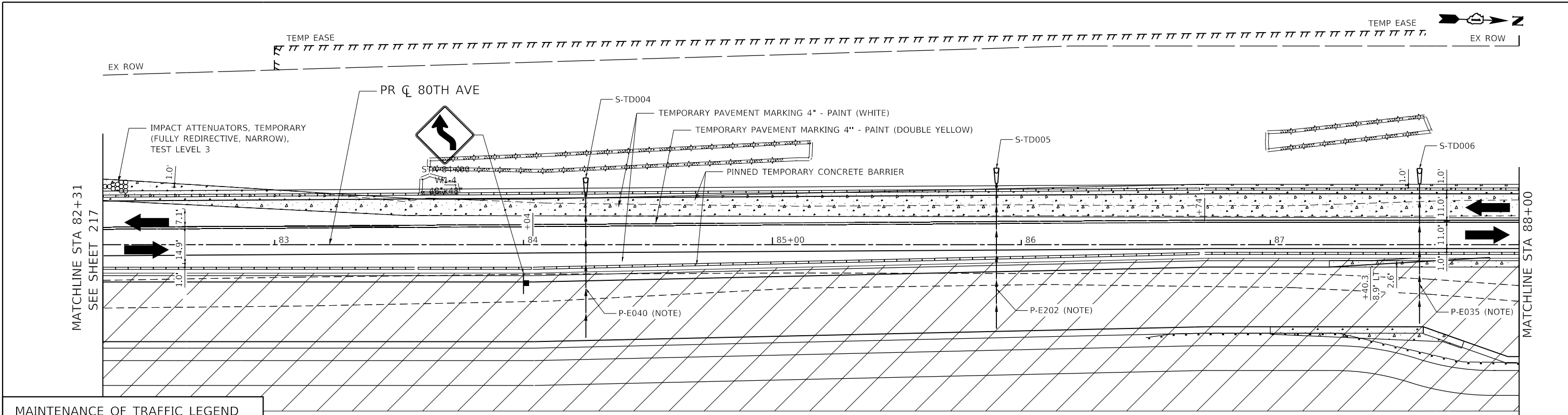
80TH AVENUE MAINTENANCE OF TRAFFIC			
STAGE 1			
SCALE: 1" = 20'	SHEET	OF	SHEETS
	STA. 78+00	TO STA.	82+31

F.A.U. RTE.	SECTION	COUNTY	TOTAL SHEETS	SHEET NO.
2755	06-00122-16-FP	WILL	1113	217
CONTRACT NO. 61G73				
ILLINOIS FED. AID PROJECT				

PLAN	SURVEYED	DATE
	PLOTTED	BY
	GRADES CHECKED	
	ALIGNMENT CHECKED	
	STRUCTURE NOTATIONS CHECKED	
	FILE NAME	
	NO.	

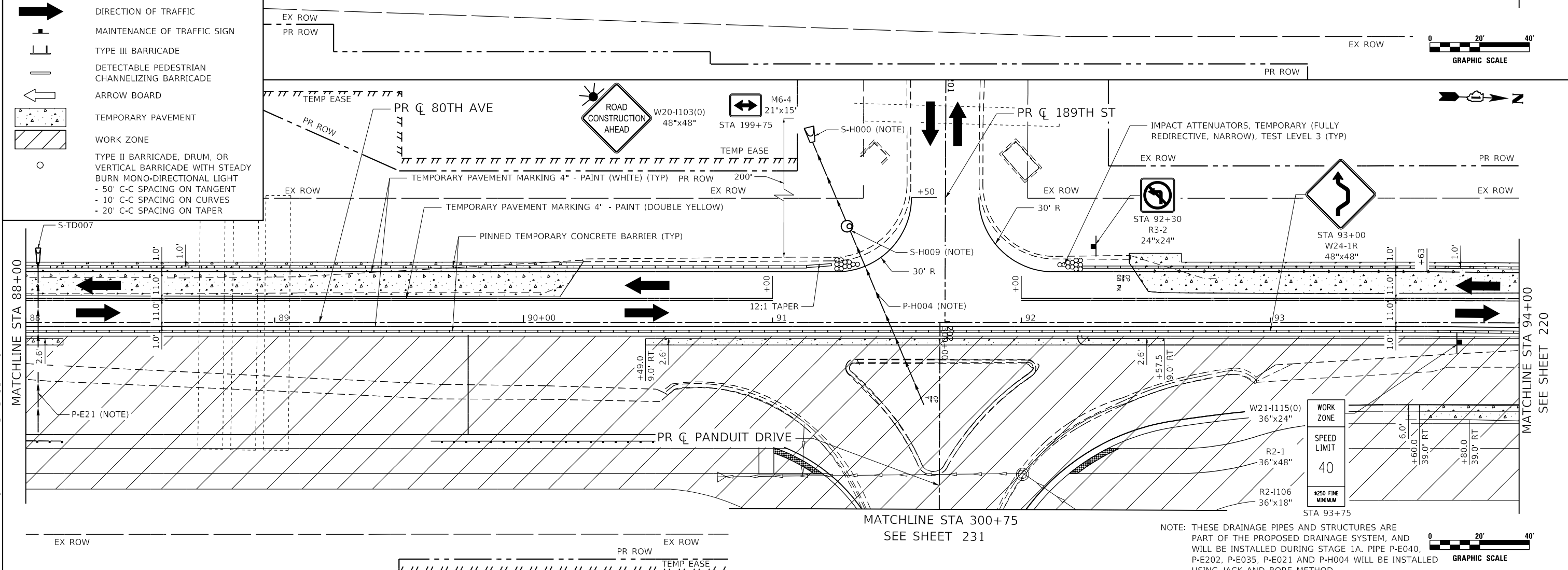
PROFILE	SURVEYED	DATE
	PLOTTED	BY
	GRADES CHECKED	
	ALIGNMENT CHECKED	
	STRUCTURE NOTATIONS CHECKED	
	FILE NAME	
	NO.	

DATE PLOTTED = 11/12/2021 8:07:17 AM
 PEN TABLE = 0220887.D1.tbl
 PLOT CONFIG = CGI.PDF.plt
 FILE NAME = \\HPROD02\20887.D1\Design\A01\0220887.D1\A01_80th_Stage_1A.dwg



MAINTENANCE OF TRAFFIC LEGEND

- DIRECTION OF TRAFFIC
- MAINTENANCE OF TRAFFIC SIGN
- TYPE III BARRICADE
- DETECTABLE PEDESTRIAN CHANNELIZING BARRICADE
- ARROW BOARD
- TEMPORARY PAVEMENT
- WORK ZONE
- TYPE II BARRICADE, DRUM, OR VERTICAL BARRICADE WITH STEADY BURN MONO-DIRECTIONAL LIGHT
 - 50' C-C SPACING ON TANGENT
 - 10' C-C SPACING ON CURVES
 - 20' C-C SPACING ON TAPER



NOTE: THESE DRAINAGE PIPES AND STRUCTURES ARE PART OF THE PROPOSED DRAINAGE SYSTEM, AND WILL BE INSTALLED DURING STAGE 1A. PIPE P-E040, P-E202, P-E035, P-E021 AND P-H004 WILL BE INSTALLED USING JACK AND BORE METHOD.

CiorbaGroup
 8725 W. Higgins Rd, Ste 600, Chicago, IL 60631
 P 773.775.4009 | www.ciorba.com

USER NAME = Roadway	DESIGNED - JPA	REVISIONS
PLOT SCALE = 40.0000' / in.	CHECKED - DJO	REVISIONS
PLOT DATE = 11/1/2021	DRAWN - JPA	REVISIONS
	CHECKED - 3/3/2021	REVISIONS

STATE OF ILLINOIS
DEPARTMENT OF TRANSPORTATION

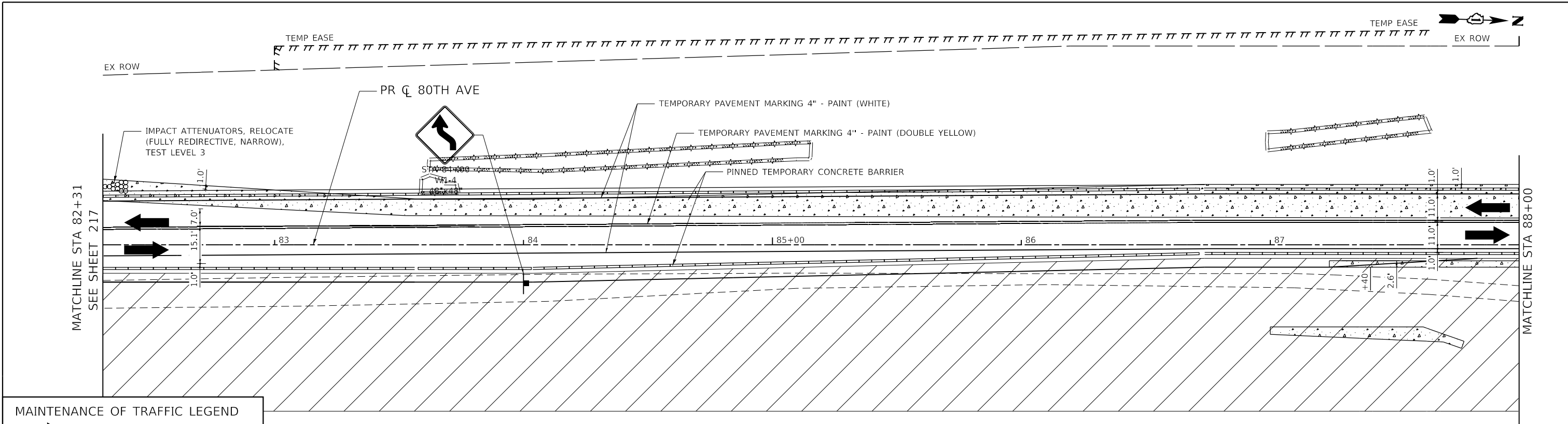
80TH AVENUE MAINTENANCE OF TRAFFIC	
STAGE 1A	
SCALE: 1" = 20'	SHEET 1 OF 17 SHEETS
STA. 82+15	TO STA. 94+00

F.A.U. RTE.	SECTION	COUNTY	TOTAL SHEETS	SHEET NO.
2755	06-00122-16-FP	WILL	1113	218
CONTRACT NO.			61G73	
ILLINOIS FED. AID PROJECT			5FDPURJ	

PLAN	SURVEYED	DATE
	PLOTTED	BY
	GRADES CHECKED	
	ALIGNMENT CHECKED	
	STRUCTURE NOTATIONS CHECKED	
	NOTE BOOK NO.	
	FILE NAME	

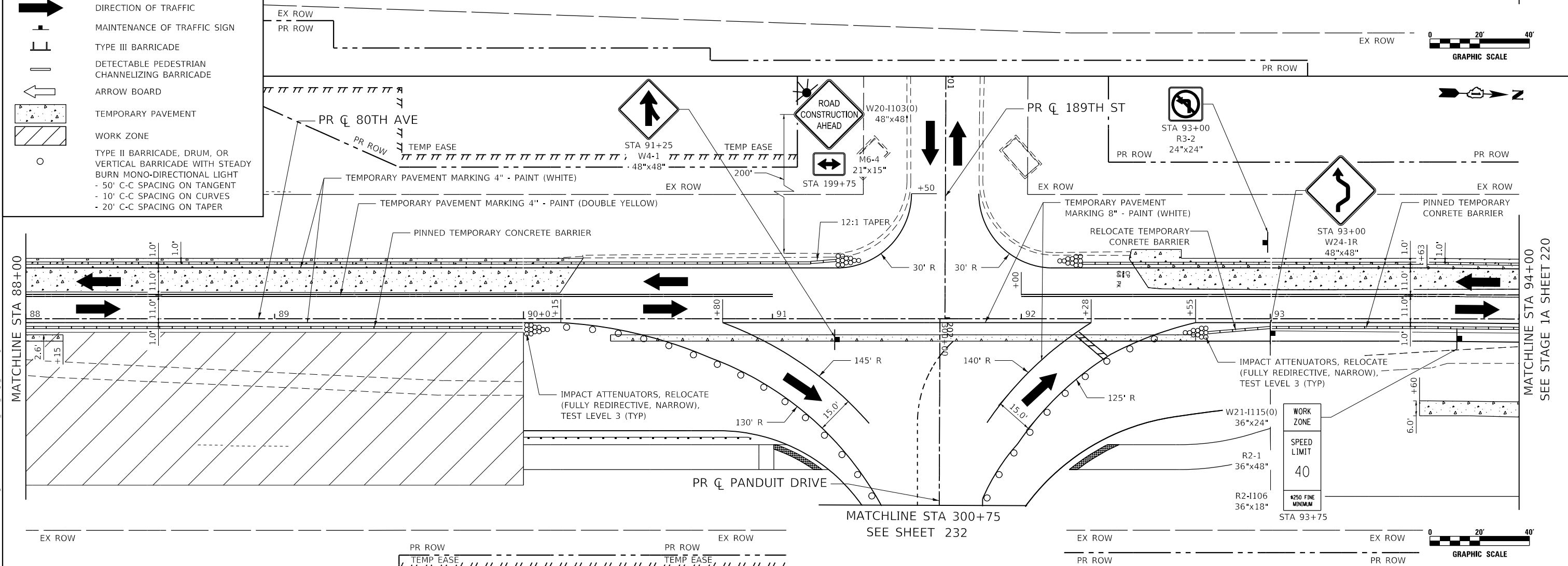
PROFILE	SURVEYED	DATE
	PLOTTED	BY
	GRADES CHECKED	
	ALIGNMENT CHECKED	
	STRUCTURE NOTATIONS CHECKED	
	NOTE BOOK NO.	
	FILE NAME	

DATE PLOTTED = 11/1/2021 8:17:40 AM
 PEN TABLE = 02/26/2017 01.tbl
 PLOT CONFIG = CGI.PDF.plt
 FILE NAME = R:\PROJECTS\2020\80th Stage 1B.dwg



MAINTENANCE OF TRAFFIC LEGEND

- DIRECTION OF TRAFFIC
- MAINTENANCE OF TRAFFIC SIGN
- TYPE III BARRICADE
- DETECTABLE PEDESTRIAN CHANNELIZING BARRICADE
- ARROW BOARD
- TEMPORARY PAVEMENT
- WORK ZONE
- TYPE II BARRICADE, DRUM, OR VERTICAL BARRICADE WITH STEADY BURN MONO-DIRECTIONAL LIGHT
 - 50' C-C SPACING ON TANGENT
 - 10' C-C SPACING ON CURVES
 - 20' C-C SPACING ON TAPER

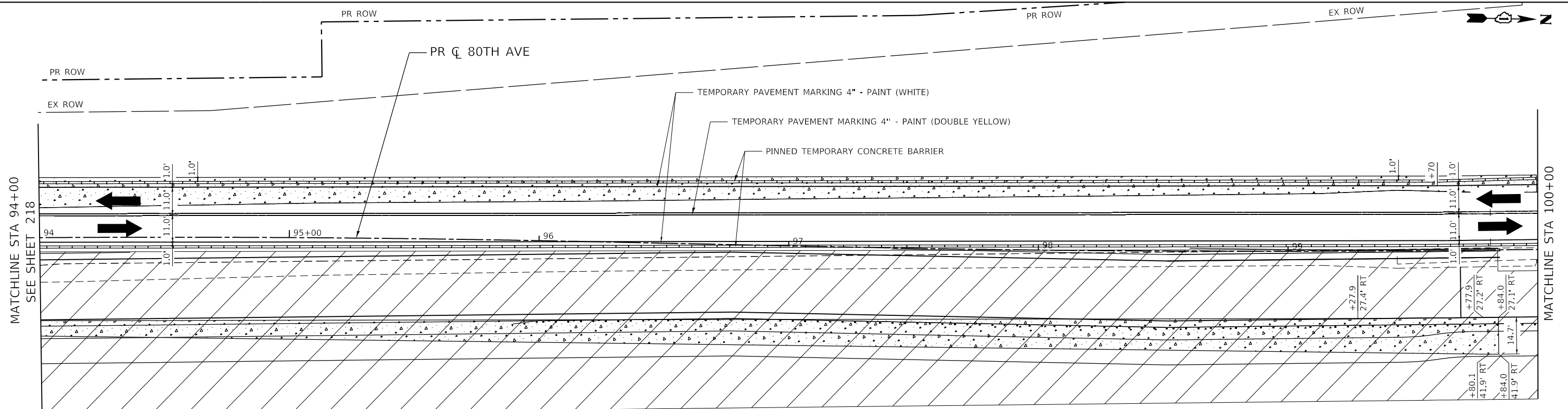


 8725 W. Higgins Rd, Ste 600, Chicago, IL 60631 P 773.775.4009 www.ciorba.com	USER NAME = Roadway DESIGNED - JPA CHECKED - DJO PLOT SCALE = 40,000 ' / in. PLOT DATE = 11/1/2021	DESIGNED - JPA CHECKED - DJO DRAWN - JPA CHECKED - 3/3/2021	REVISED - REVISED - REVISED - REVISED -	STATE OF ILLINOIS DEPARTMENT OF TRANSPORTATION	80TH AVENUE MAINTENANCE OF TRAFFIC STAGE 1B SCALE: 1" = 20' SHEET 2 OF 17 SHEETS STA. 82+31 TO STA. 94+00	F.A.U. RTE. 2755 SECTION 06-00122-16-FP COUNTY WILL CONTRACT NO. 61G73 ILLINOIS FED. AID PROJECT 5FEDPRJ	TOTAL SHEETS 1113 SHEET NO. 219 CONTRACT NO. 61G73 ILLINOIS FED. AID PROJECT 5FEDPRJ
---	--	--	--	---	---	--	---

PLAN	SURVEYED	DATE
	PLOTTED	BY
	ALIGNED	
	CHECKED	
	FILED	
	NO.	

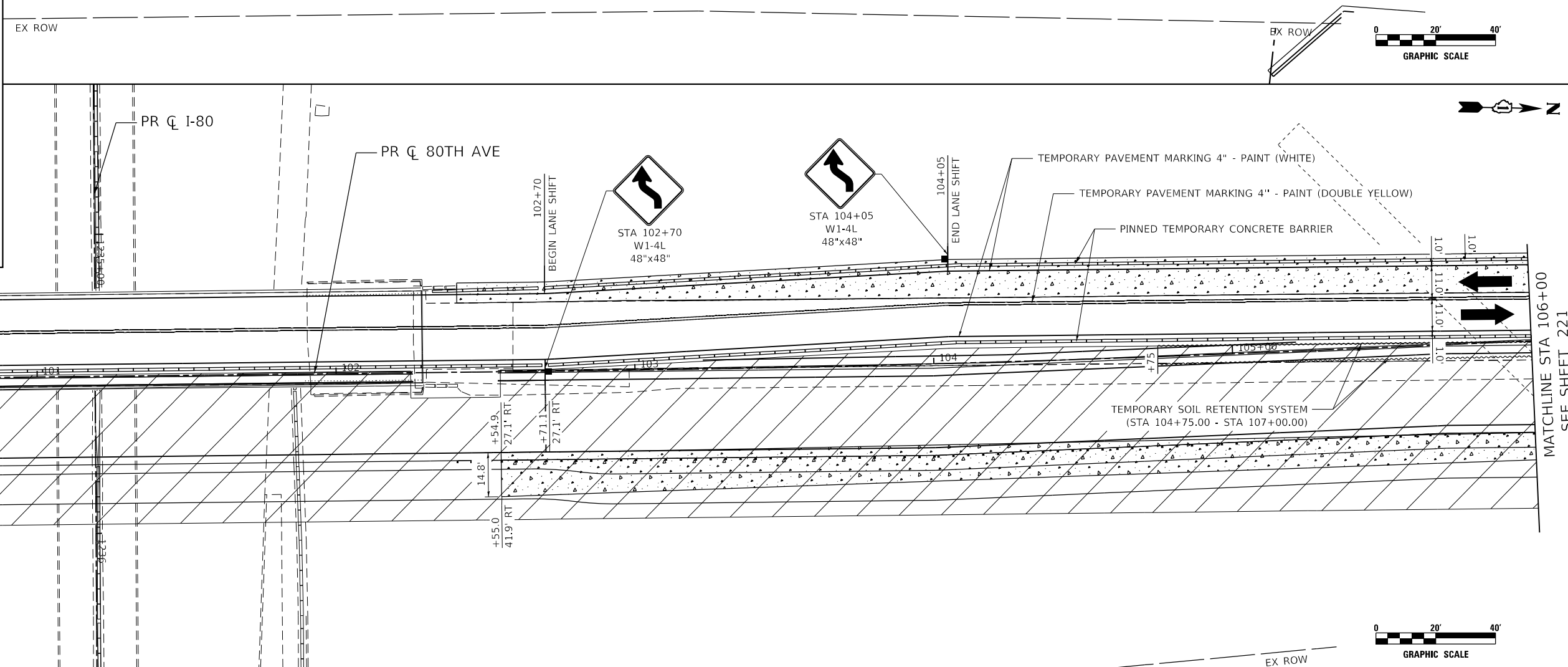
PROFILE	SURVEYED	DATE
	PLOTTED	BY
	GRADES CHECKED	
	STRUCTURE NOTATIONS CHECKED	
	NO.	

DATE PLOTTED = 10/12/2021 4:23:31 PM
 PEN TABLE = N:\P\10020887\01\10020887_01.tbl
 PLOT CONFIG = CGI-ADV.plt
 FILE NAME = N:\P\10020887\01\Design\MOT10020887_01\MOT_80th_Stage_1A.dwg



MAINTENANCE OF TRAFFIC LEGEND

- DIRECTION OF TRAFFIC
- MAINTENANCE OF TRAFFIC SIGN
- TYPE III BARRICADE
- DETECTABLE PEDESTRIAN CHANNELIZING BARRICADE
- ARROW BOARD
- TEMPORARY PAVEMENT
- WORK ZONE
- TYPE II BARRICADE, DRUM, OR VERTICAL BARRICADE WITH STEADY BURN MONO-DIRECTIONAL LIGHT
 - 50' C-C SPACING ON TANGENT
 - 10' C-C SPACING ON CURVES
 - 20' C-C SPACING ON TAPER



USER NAME = Roadway	DESIGNED - JPA	REVISED -
	CHECKED - DJO	REVISED -
PLOT SCALE = 40,000' / in.	DRAWN - JPA	REVISED -
PLOT DATE = 10/12/2021	CHECKED - 3/3/2021	REVISED -

**STATE OF ILLINOIS
DEPARTMENT OF TRANSPORTATION**

**80TH AVENUE MAINTENANCE OF TRAFFIC
STAGE 1A**

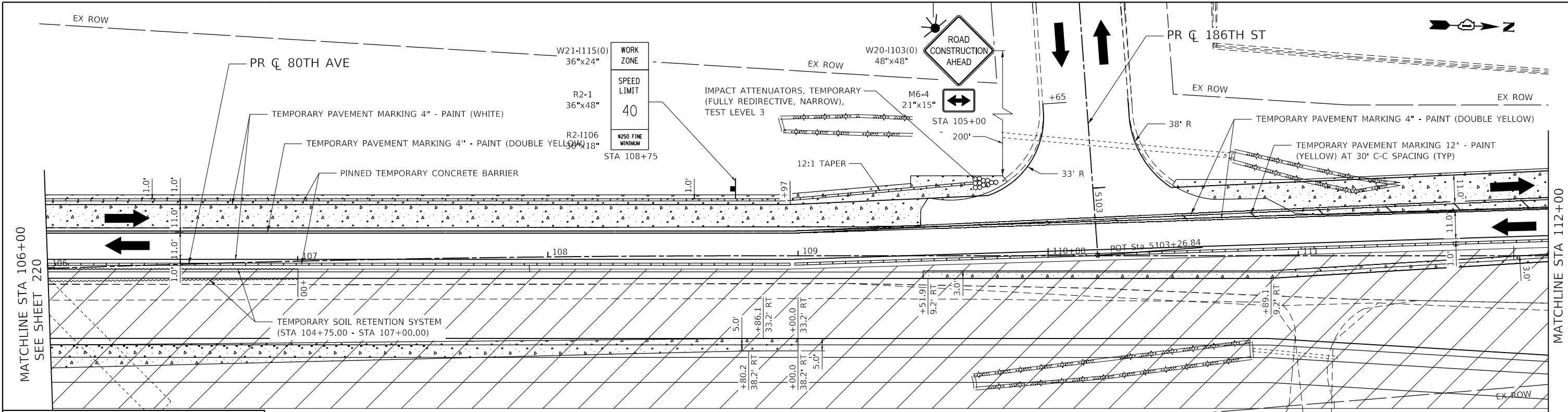
SCALE: 1" = 20' SHEET 3 OF 17 SHEETS STA. 94+00 TO STA. 106+00

F.A.U. RTE. 2755	SECTION 06-00122-16-FP	COUNTY WILL	TOTAL SHEETS 1113	SHEET NO. 220
CONTRACT NO. 61G73			ILLINOIS FED. AID PROJECT 5FEDPRJ	

PLAN	SURVEYED	DATE
	PLOTTED	BY
	NOTES CHECKED	
	ALIGNMENT CHECKED	
	STRUCTURE CHECKED	
	FILE NAME	
	NO.	

PROFILE	SURVEYED	DATE
	PLOTTED	BY
	GRADES CHECKED	
	STRUCTURE CHECKED	
	FILE NAME	
	NO.	

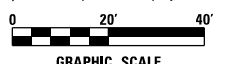
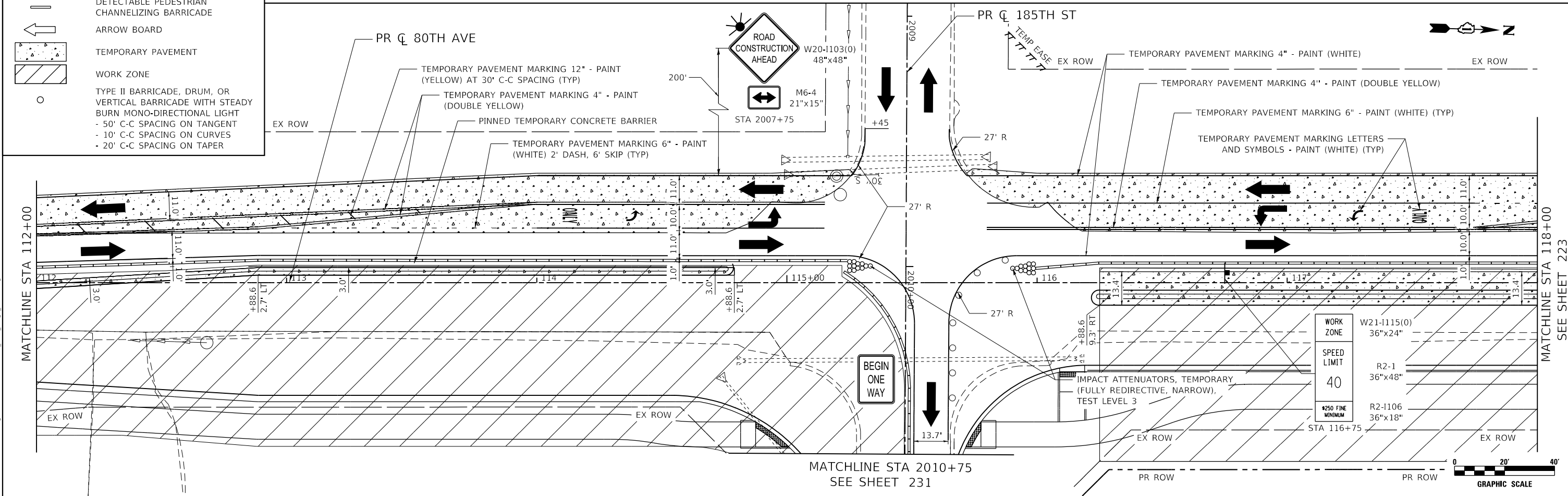
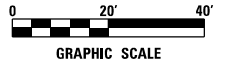
DATE PLOTTED = 10/12/2021 4:25:05 PM
 PEN TABLE = 0020807.01.tbl
 PLOT CONFIG = ATIPROD020807.D | Design | MDT | 80th Stage | A-023.dgn
 FILE NAME =



MAINTENANCE OF TRAFFIC LEGEND

- DIRECTION OF TRAFFIC
- MAINTENANCE OF TRAFFIC SIGN
- TYPE III BARRICADE
- DETECTABLE PEDESTRIAN CHANNELIZING BARRICADE
- ARROW BOARD
- TEMPORARY PAVEMENT
- WORK ZONE
- TYPE II BARRICADE, DRUM, OR VERTICAL BARRICADE WITH STEADY BURN MONO-DIRECTIONAL LIGHT
 - 50' C-C SPACING ON TANGENT
 - 10' C-C SPACING ON CURVES
 - 20' C-C SPACING ON TAPER

NOTES:
 1.) FINAL SHARED USED PATH TO BE CONSTRUCTED UP TO STA 109+00.



USER NAME = Roadway	DESIGNED - JPA	REVISED -
	CHECKED - DJO	REVISED -
PLOT SCALE = 40,000' / in.	DRAWN - JPA	REVISED -
PLOT DATE = 10/12/2021	CHECKED - 3/3/2021	REVISED -

**STATE OF ILLINOIS
 DEPARTMENT OF TRANSPORTATION**

**80TH AVENUE MAINTENANCE OF TRAFFIC
 STAGE 1A**

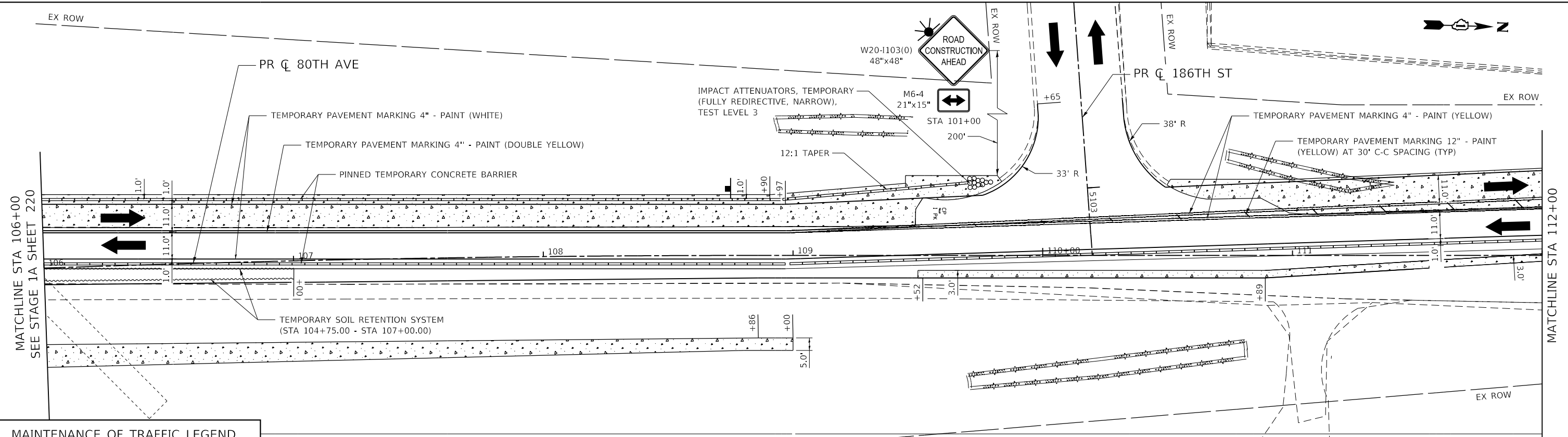
SCALE: 1" = 20' SHEET 4 OF 17 SHEETS STA. 106+00 TO STA. 118+00

F.A.U. RTE. = 2755	SECTION = 06-00122-16-FP	COUNTY = WILL	TOTAL SHEETS = 1113	SHEET NO. = 221
CONTRACT NO. = 61G73			ILLINOIS FED. AID PROJECT 5FEDPRJ	

PLAN	SURVEYED	DATE
	PLOTTED	
	ALIGNED	
	CHECKED	
	BY	
	NO.	
	FILE NAME	

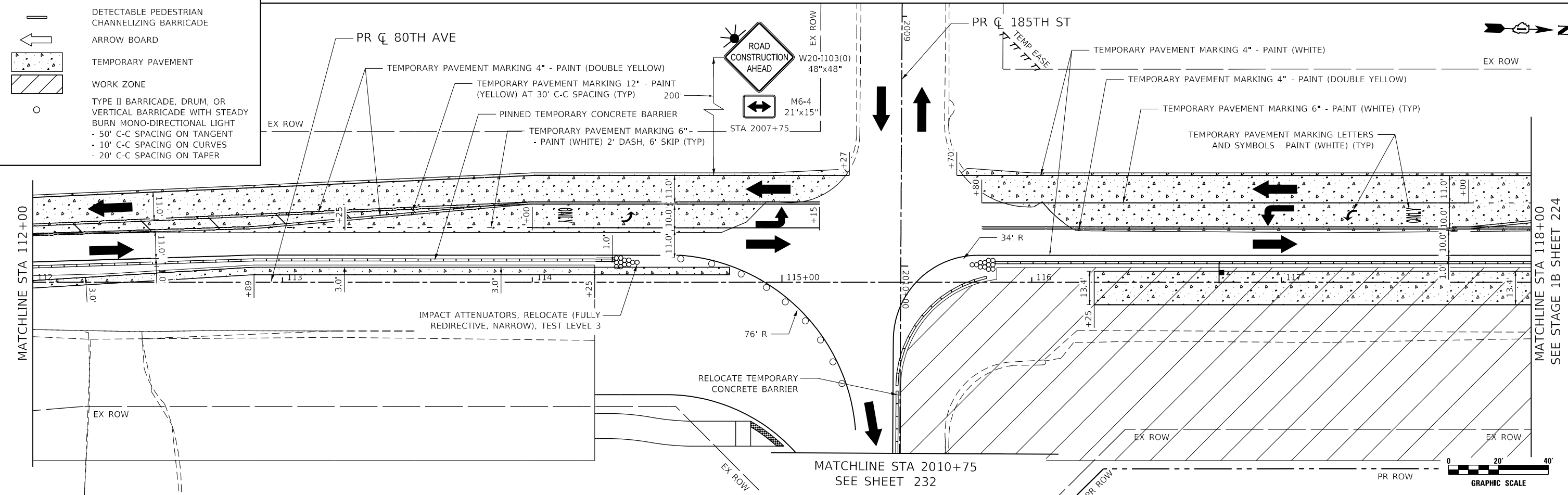
PROFILE	SURVEYED	DATE
	PLOTTED	
	GRADES CHECKED	
	STRUCTURE	
	NOTATRS	
	CHKD	
	NO.	
	FILE NAME	

DATE PLOTTED = 10/12/2021 - 4:31:10 PM
 PEN TABLE = N:\P\10020887\01\10020887_01.tbl
 CGI PATH = N:\P\10020887\01\10020887_01.tbl
 FILE NAME = N:\P\10020887\01\10020887_01.dwg - Stage 1B-003.dwg



MAINTENANCE OF TRAFFIC LEGEND

- DIRECTION OF TRAFFIC
- MAINTENANCE OF TRAFFIC SIGN
- TYPE III BARRICADE
- DETECTABLE PEDESTRIAN CHANNELIZING BARRICADE
- ARROW BOARD
- TEMPORARY PAVEMENT
- WORK ZONE
- TYPE II BARRICADE, DRUM, OR VERTICAL BARRICADE WITH STEADY BURN MONO-DIRECTIONAL LIGHT
 - 50' C-C SPACING ON TANGENT
 - 10' C-C SPACING ON CURVES
 - 20' C-C SPACING ON TAPER



USER NAME = Roadway	DESIGNED - JPA	REVISED -
	CHECKED - DJO	REVISED -
PLOT SCALE = 40.0000' / in.	DRAWN - JPA	REVISED -
PLOT DATE = 10/12/2021	CHECKED - 3/3/2021	REVISED -

STATE OF ILLINOIS
DEPARTMENT OF TRANSPORTATION

80TH AVENUE MAINTENANCE OF TRAFFIC
STAGE 1B

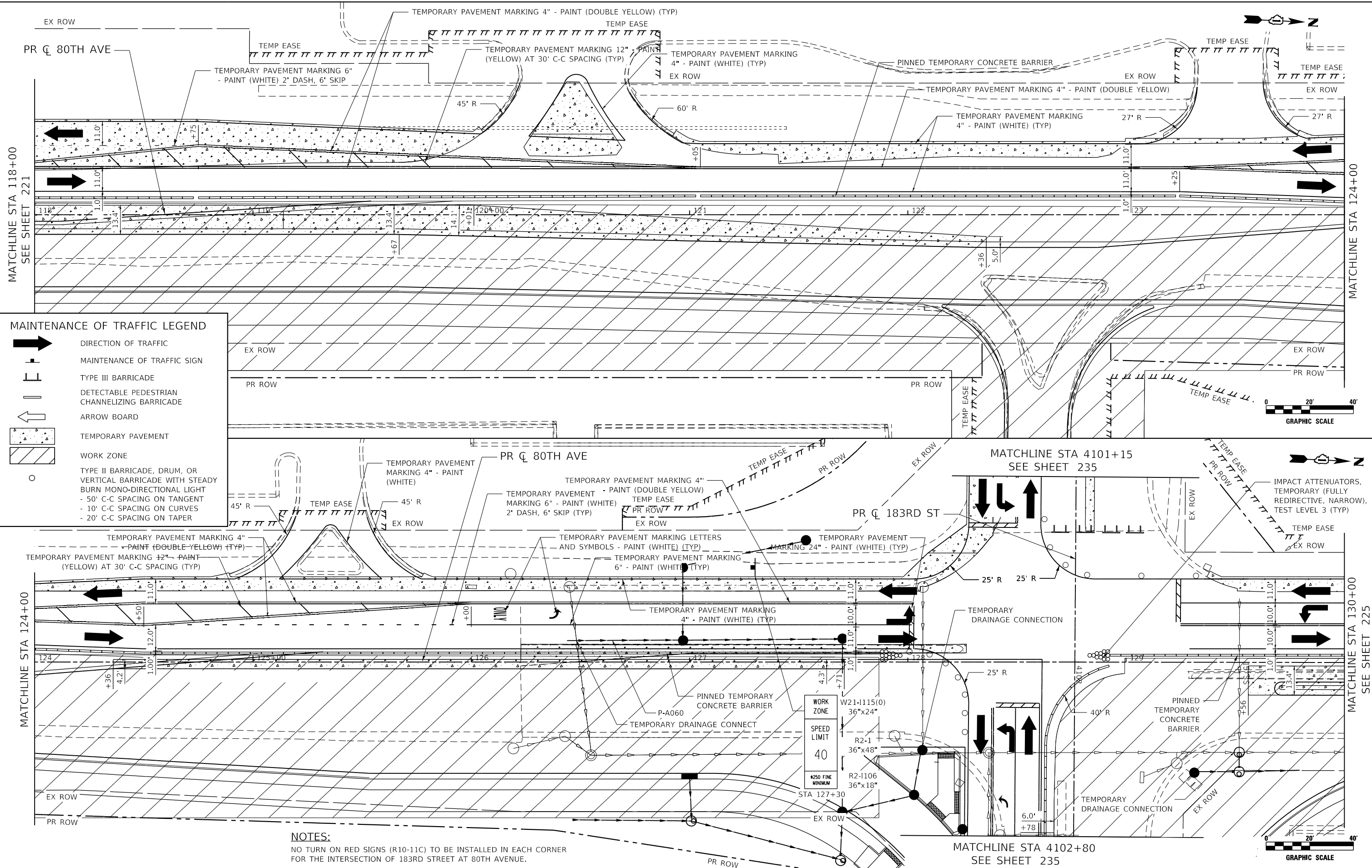
SCALE: 1" = 20' SHEET 5 OF 17 SHEETS STA. 106+00 TO STA. 118+00

F.A.U. RTE.	SECTION	COUNTY	TOTAL SHEETS	SHEET NO.
2755	06-00122-16-FP	WILL	1113	222
CONTRACT NO. 61G73			ILLINOIS FED. AID PROJECT 5FEDPRJ	

PLAN	SURVEYED	DATE
	PLOTTED	BY
	NOTED	
	CHECKED	
	FILED	
	NO.	

PROFILE	SURVEYED	DATE
	PLOTTED	BY
	NOTED	
	CHECKED	
	FILED	
	NO.	

DATE PLOTTED = 10/12/2021 - 4:23:32 PM
 PEN TABLE = CGI-PLOT-0010020887-01.tbl
 PLOT CONFIG = R:\PROJ\0220887-01\Design\A010020887-01.dwg
 FILE NAME =



MAINTENANCE OF TRAFFIC LEGEND

- DIRECTION OF TRAFFIC
- MAINTENANCE OF TRAFFIC SIGN
- TYPE III BARRICADE
- DETECTABLE PEDESTRIAN CHANNELIZING BARRICADE
- ARROW BOARD
- TEMPORARY PAVEMENT
- WORK ZONE
- TYPE II BARRICADE, DRUM, OR VERTICAL BARRICADE WITH STEADY BURN MONO-DIRECTIONAL LIGHT
 - 50' C-C SPACING ON TANGENT
 - 10' C-C SPACING ON CURVES
 - 20' C-C SPACING ON TAPER

NOTES:
 NO TURN ON RED SIGNS (R10-11C) TO BE INSTALLED IN EACH CORNER FOR THE INTERSECTION OF 183RD STREET AT 80TH AVENUE.



USER NAME = Roadway	DESIGNED - JPA	REVISED -
PLOT SCALE = 40,000' / in.	CHECKED - DJO	REVISED -
PLOT DATE = 10/12/2021	DRAWN - JPA	REVISED -
	CHECKED - 3/3/2021	REVISED -

**STATE OF ILLINOIS
 DEPARTMENT OF TRANSPORTATION**

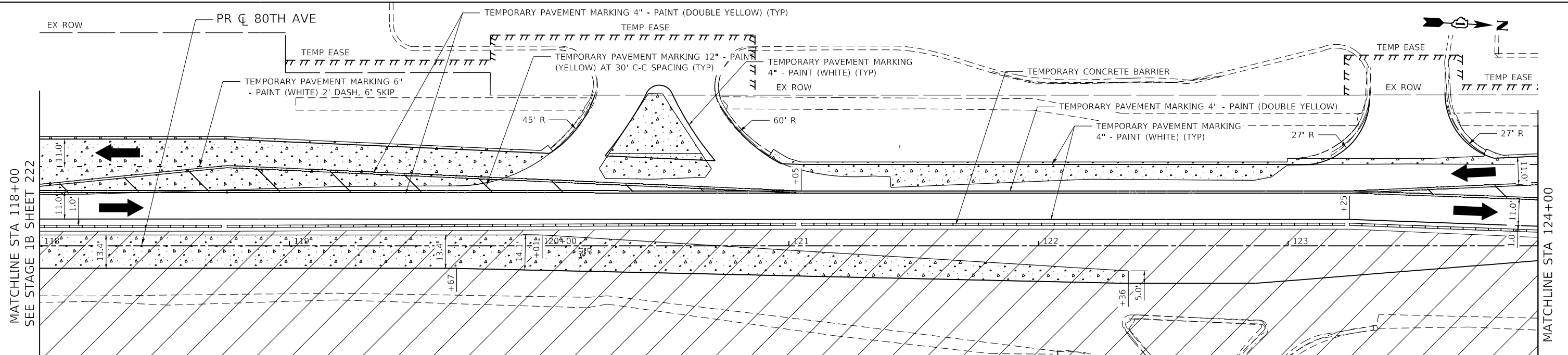
80TH AVENUE MAINTENANCE OF TRAFFIC STAGE 1A	
SCALE: 1" = 20'	SHEET 6 OF 17 SHEETS
STA. 118+00	TO STA. 130+00

F.A.U. RTE. 2755	SECTION 06-00122-16-FP	COUNTY WILL	TOTAL SHEETS 1113	SHEET NO. 223
CONTRACT NO. 61G73			ILLINOIS FED. AID PROJECT 5FEDPRJ	

PLAN	SURVEYED	DATE
NOTE BOOK	PLOTTED	BY
NO.	ALIGNMENT CHECKED	
	CONSTRUCTION CHECKED	
	CADD FILE NAME	

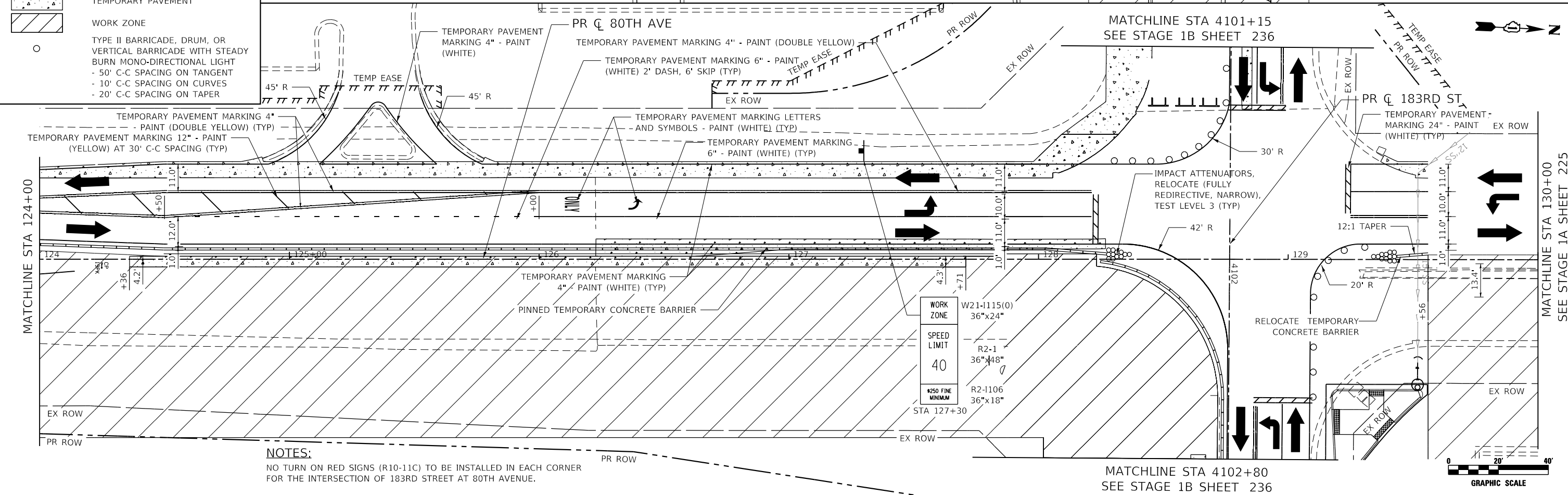
PROFILE	SURVEYED	DATE
NOTE BOOK	GRADES CHECKED	BY
NO.	STRUCTURE NOTATIONS CHECKED	

DATE PLOTTED = 10/12/2021 - 4:31:12 PM
 PEN TABLE = N:\P\10020887\01\10020887_01.tbl
 PLOT CONFIG = C:\PLOT\plot.ctb
 FILE NAME = N:\P\10020887\01\Design\MDT\10020887_01_MDT_80th_Stage_1B.dwg



MAINTENANCE OF TRAFFIC LEGEND

- DIRECTION OF TRAFFIC
- MAINTENANCE OF TRAFFIC SIGN
- TYPE III BARRICADE
- DETECTABLE PEDESTRIAN CHANNELIZING BARRICADE
- ARROW BOARD
- TEMPORARY PAVEMENT
- WORK ZONE
- TYPE II BARRICADE, DRUM, OR VERTICAL BARRICADE WITH STEADY BURN MONO-DIRECTIONAL LIGHT
 - 50' C-C SPACING ON TANGENT
 - 10' C-C SPACING ON CURVES
 - 20' C-C SPACING ON TAPER



NOTES:
 NO TURN ON RED SIGNS (R10-11C) TO BE INSTALLED IN EACH CORNER FOR THE INTERSECTION OF 183RD STREET AT 80TH AVENUE.



USER NAME = Roadway	DESIGNED - JPA	REVISED -
PLOT SCALE = 40,000' / in.	CHECKED - DJO	REVISED -
PLOT DATE = 10/12/2021	DRAWN - JPA	REVISED -
	CHECKED - 3/3/2021	REVISED -

**STATE OF ILLINOIS
 DEPARTMENT OF TRANSPORTATION**

**80TH AVENUE MAINTENANCE OF TRAFFIC
 STAGE 1B**

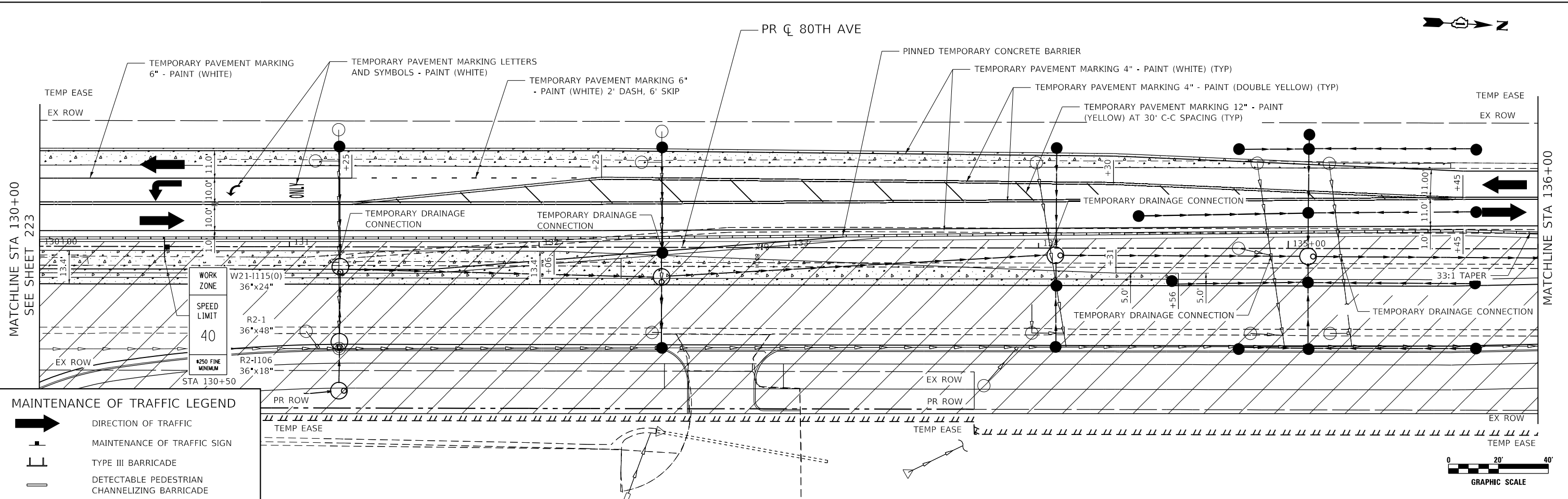
SCALE: 1" = 20' SHEET 7 OF 17 SHEETS STA. 118+00 TO STA. 130+00

F.A.U. RTE. 2755	SECTION 06-00122-16-FP	COUNTY WILL	TOTAL SHEETS 1113	SHEET NO. 224
CONTRACT NO. 61G73			ILLINOIS FED. AID PROJECT 5FEDPRJ	

PLAN	SURVEYED	DATE
	PLOTTED	BY
	GRADES CHECKED	
	STRUCTURE NOTATIONS CHECKED	
	NOTE BOOK NO.	
	FILE NAME	

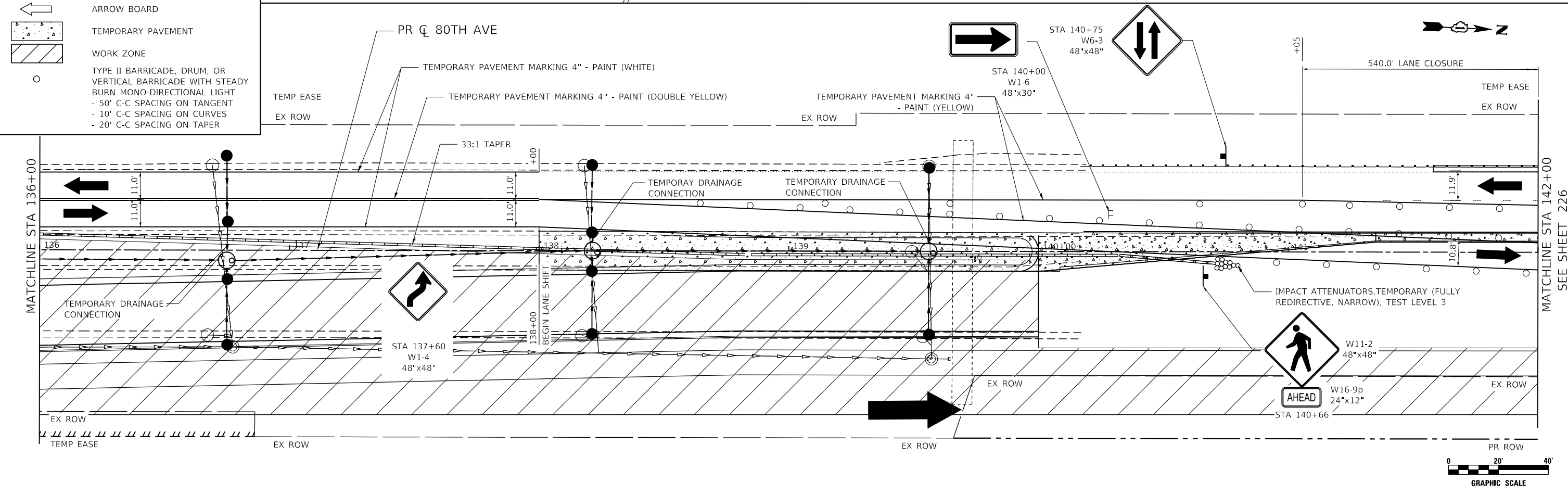
PROFILE	SURVEYED	DATE
	PLOTTED	BY
	GRADES CHECKED	
	STRUCTURE NOTATIONS CHECKED	
	NOTE BOOK NO.	
	FILE NAME	

DATE PLOTTED = 10/12/2021 4:23:35 PM
 PLOT SCALE = 40,000.0' / in.
 PLOT CONVIG = CGI-PDF.plt
 FILE NAME = R:\PROJECTS\2021\10\10220887\01\MDT_80th_Stage_1A.dwg



MAINTENANCE OF TRAFFIC LEGEND

- DIRECTION OF TRAFFIC
- MAINTENANCE OF TRAFFIC SIGN
- TYPE III BARRICADE
- DETECTABLE PEDESTRIAN CHANNELIZING BARRICADE
- ARROW BOARD
- TEMPORARY PAVEMENT
- WORK ZONE
- TYPE II BARRICADE, DRUM, OR VERTICAL BARRICADE WITH STEADY BURN MONO-DIRECTIONAL LIGHT - 50' C-C SPACING ON TANGENT - 10' C-C SPACING ON CURVES - 20' C-C SPACING ON TAPER



CiorbaGroup
 8725 W. Higgins Rd, Ste 600, Chicago, IL 60631
 P 773.775.4009 | www.ciorba.com

USER NAME =	Roadway	DESIGNED -	JPA	REVISED -	
		CHECKED -	DJO	REVISED -	
PLOT SCALE =	40,000.0' / in.	DRAWN -	JPA	REVISED -	
PLOT DATE =	10/12/2021	CHECKED -	3/3/2021	REVISED -	

STATE OF ILLINOIS
DEPARTMENT OF TRANSPORTATION

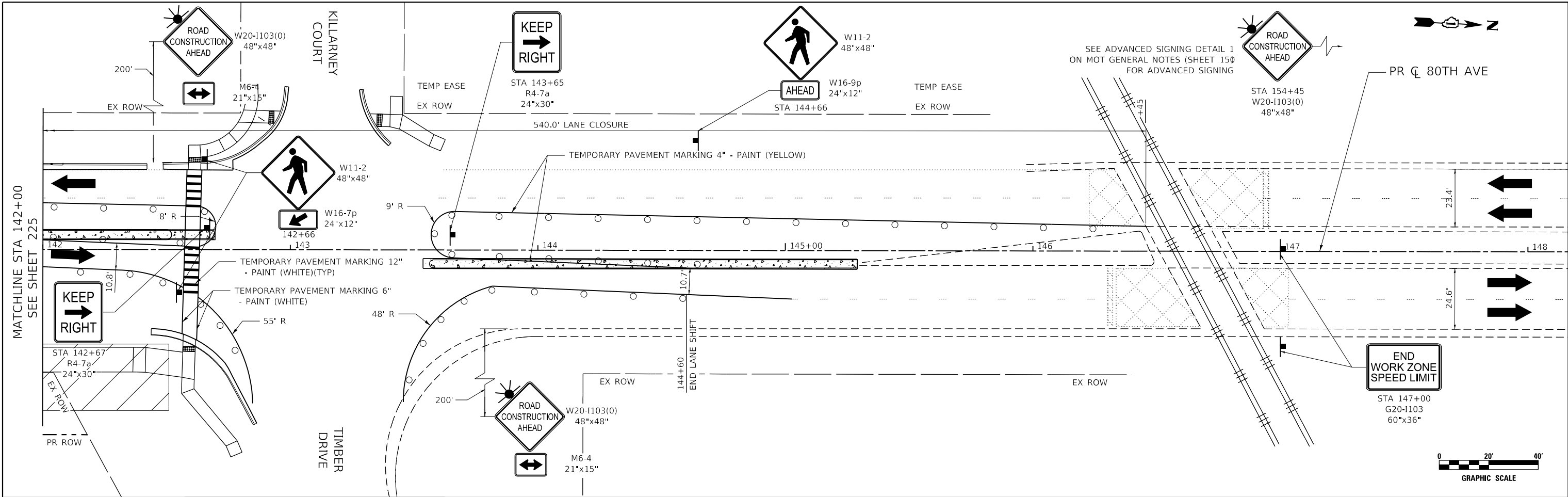
80TH AVENUE MAINTENANCE OF TRAFFIC
STAGE 1A
 SCALE: 1" = 20' SHEET 8 OF 17 SHEETS STA. 130+00 TO STA. 142+00

F.A.U. RTE.	SECTION	COUNTY	TOTAL SHEETS	SHEET NO.
2755	06-00122-16-FP	WILL	1113	225
CONTRACT NO.			61G73	
ILLINOIS FED. AID PROJECT			5FEDPRJ	

PLAN	SURVEYED	BY	DATE
	PLOTTED		
	GRADES CHECKED		
	ALIGNMENT CHECKED		
	STRUCTURE NOTATIONS CHECKED		
	FILE NAME		
	NO.		

PROFILE	SURVEYED	BY	DATE
	PLOTTED		
	GRADES CHECKED		
	ALIGNMENT CHECKED		
	STRUCTURE NOTATIONS CHECKED		
	FILE NAME		
	NO.		

DATE PLOTTED = 10/12/2021 - 4:23:36 PM
 PEN TABLE = K:\P\010020887\01\0020887_01.tbl
 PLOT CONFIG = CGI-PDF.plt
 FILE NAME = M:\PROJ\020887_01\Design\MOT\020887_01\MOT_80th_Stage_1A-006.dgn



MAINTENANCE OF TRAFFIC LEGEND

	DIRECTION OF TRAFFIC
	MAINTENANCE OF TRAFFIC SIGN
	TYPE III BARRICADE
	DETECTABLE PEDESTRIAN CHANNELIZING BARRICADE
	ARROW BOARD
	TEMPORARY PAVEMENT
	WORK ZONE
	TYPE II BARRICADE, DRUM, OR VERTICAL BARRICADE WITH STEADY BURN MONO-DIRECTIONAL LIGHT
	- 50' C-C SPACING ON TANGENT
	- 10' C-C SPACING ON CURVES
	- 20' C-C SPACING ON TAPER



USER NAME =	Roadway	DESIGNED -	JPA	REVISED -	
		CHECKED -	DJO	REVISED -	
PLOT SCALE =	40.0000' / in.	DRAWN -	JPA	REVISED -	
PLOT DATE =	10/12/2021	CHECKED -	3/3/2021	REVISED -	

**STATE OF ILLINOIS
DEPARTMENT OF TRANSPORTATION**

**80TH AVENUE MAINTENANCE OF TRAFFIC
STAGE 1A**

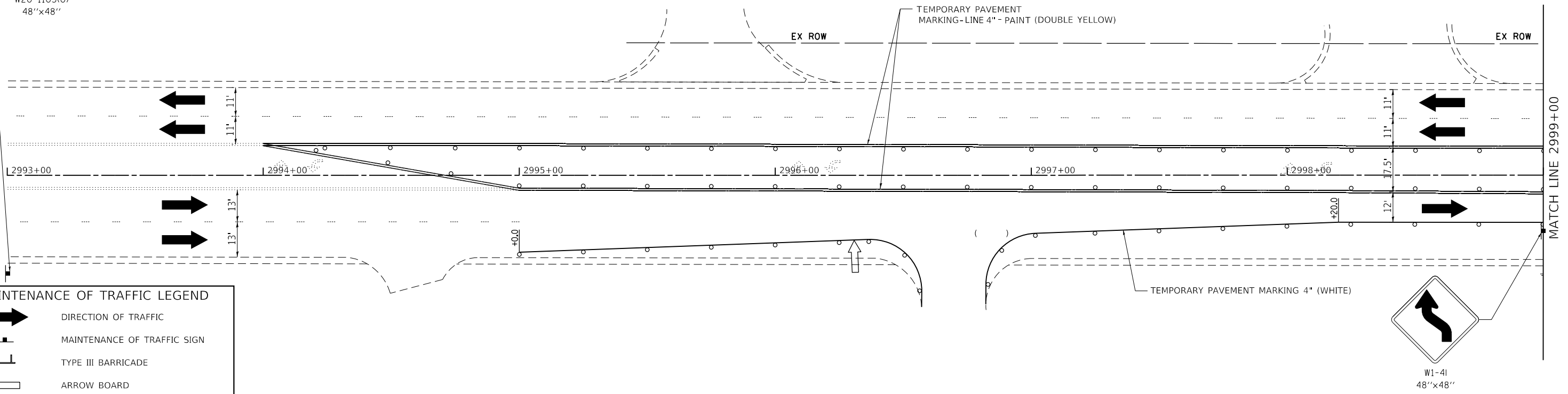
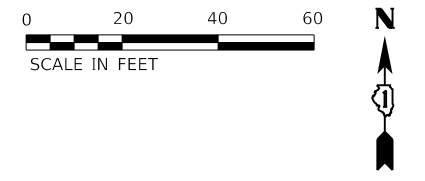
SCALE: 1" = 20' SHEET 9 OF 17 SHEETS STA. 142+00 TO STA. 148+00

F.A.U. RTE.	SECTION	COUNTY	TOTAL SHEETS	SHEET NO.
2755	06-00122-16-FP	WILL	1113	226
CONTRACT NO.			61G73	
ILLINOIS FED. AID PROJECT			5FEDPRJ	



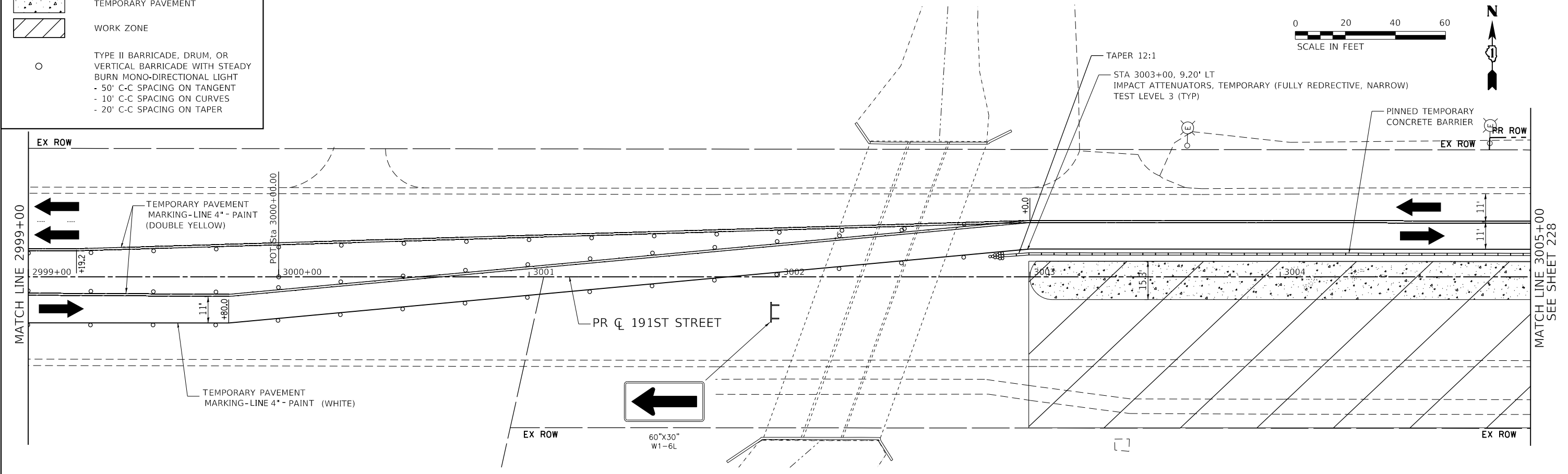
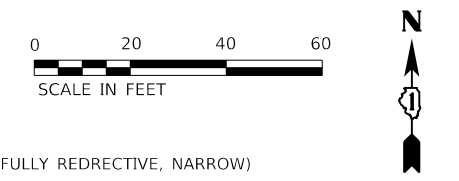
SEE ADVANCED SIGNING DETAIL 1
ON MOT GENERAL NOTES
FOR ADVANCED SIGNING

STA 2993+00
W20-1103(0)
48"x48"



MAINTENANCE OF TRAFFIC LEGEND

- DIRECTION OF TRAFFIC
- MAINTENANCE OF TRAFFIC SIGN
- TYPE III BARRICADE
- ARROW BOARD
- TEMPORARY PAVEMENT
- WORK ZONE
- TYPE II BARRICADE, DRUM, OR VERTICAL BARRICADE WITH STEADY BURN MONO-DIRECTIONAL LIGHT
 - 50' C-C SPACING ON TANGENT
 - 10' C-C SPACING ON CURVES
 - 20' C-C SPACING ON TAPER



DATE PLOTTED = 5/17/2021 9:49:38 AM
 PEN TABLE = 0020667.tbl
 PLOT CONFIG = C:\VDDOTCAD\DDOTSTender\Plot\NLA\ERS\wp1.tcf.g
 FILE NAME = P:\2019\19-28866\PHASE_2\19-28866-main-1a.dwg



USER NAME =	unfilled	DESIGNED -	EA	REVISED -	
		DRAWN -	KWM, MED	REVISED -	
PLOT SCALE =	480,0001' / ft.	CHECKED -	EA	REVISED -	
PLOT DATE =	5/17/2021	DATE -	11/23/2020	REVISED -	

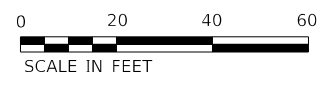
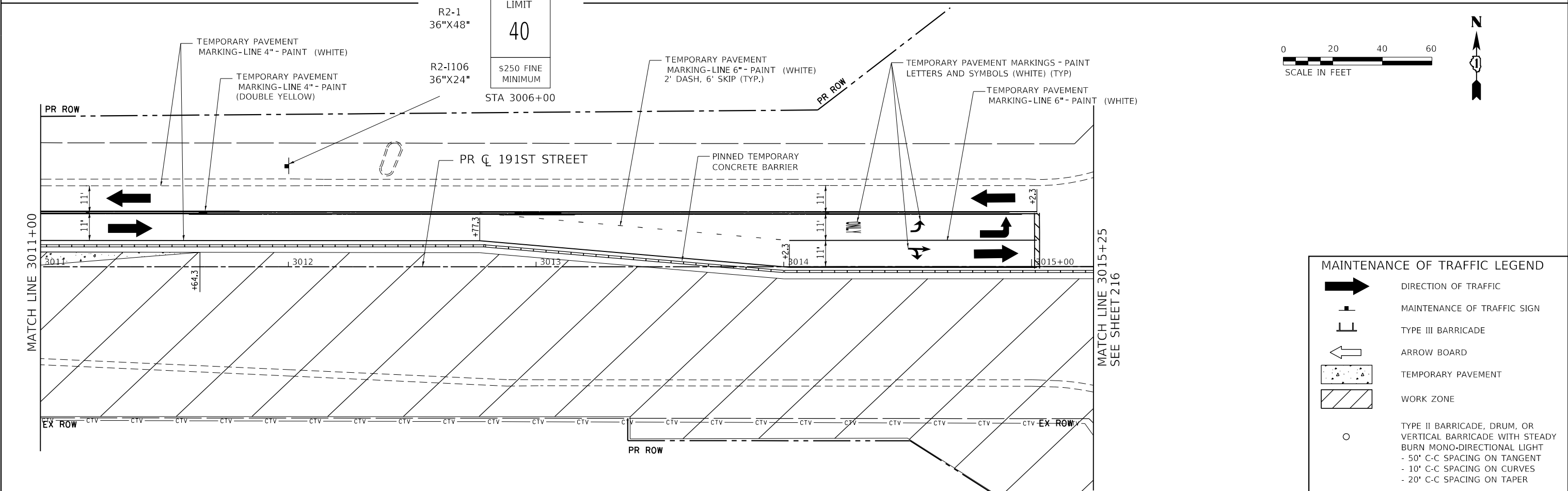
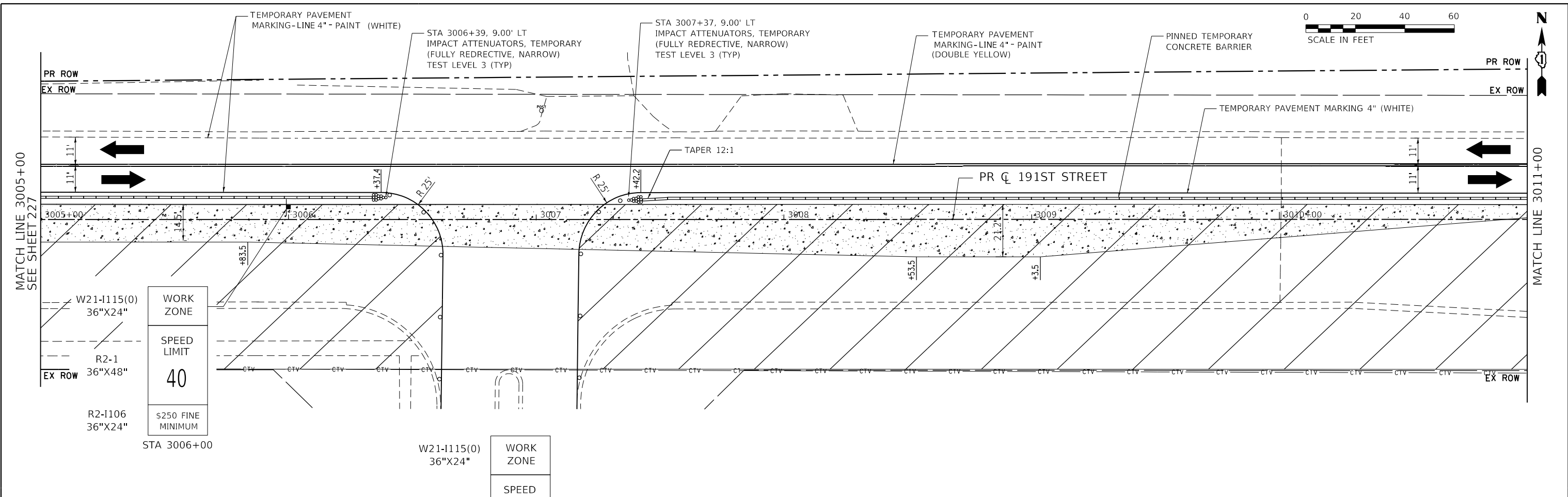
**STATE OF ILLINOIS
DEPARTMENT OF TRANSPORTATION**

**80TH AVENUE MAINTENANCE OF TRAFFIC
STAGE 1**

SCALE: SHEET OF SHEETS STA. 2993+00 TO STA.3005+00

F.A.U. RTE.	SECTION	COUNTY	TOTAL SHEETS	SHEET NO.
2755	06-00122-16-FP	WILL	1113	227
CONTRACT NO. 61G73			ILLINOIS FED. AID PROJECT	

DATE PLOTTED = 5/17/2021 9:49:31 AM
 PEN TABLE = 00206677.tbl
 PLOT CONFIG = C:\VDDTCAD\DDTS\template\plot\NOLA\ERS\wp1.ctb
 FILE NAME = P:\2017\19-188666\PHASE 2\19-188666-main-19-00.dgn



MAINTENANCE OF TRAFFIC LEGEND				
	DIRECTION OF TRAFFIC			
	MAINTENANCE OF TRAFFIC SIGN			
	TYPE III BARRICADE			
	ARROW BOARD			
	TEMPORARY PAVEMENT			
	WORK ZONE			
	TYPE II BARRICADE, DRUM, OR VERTICAL BARRICADE WITH STEADY BURN MONO-DIRECTIONAL LIGHT			
	- 50' C-C SPACING ON TANGENT			
	- 10' C-C SPACING ON CURVES			
	- 20' C-C SPACING ON TAPER			



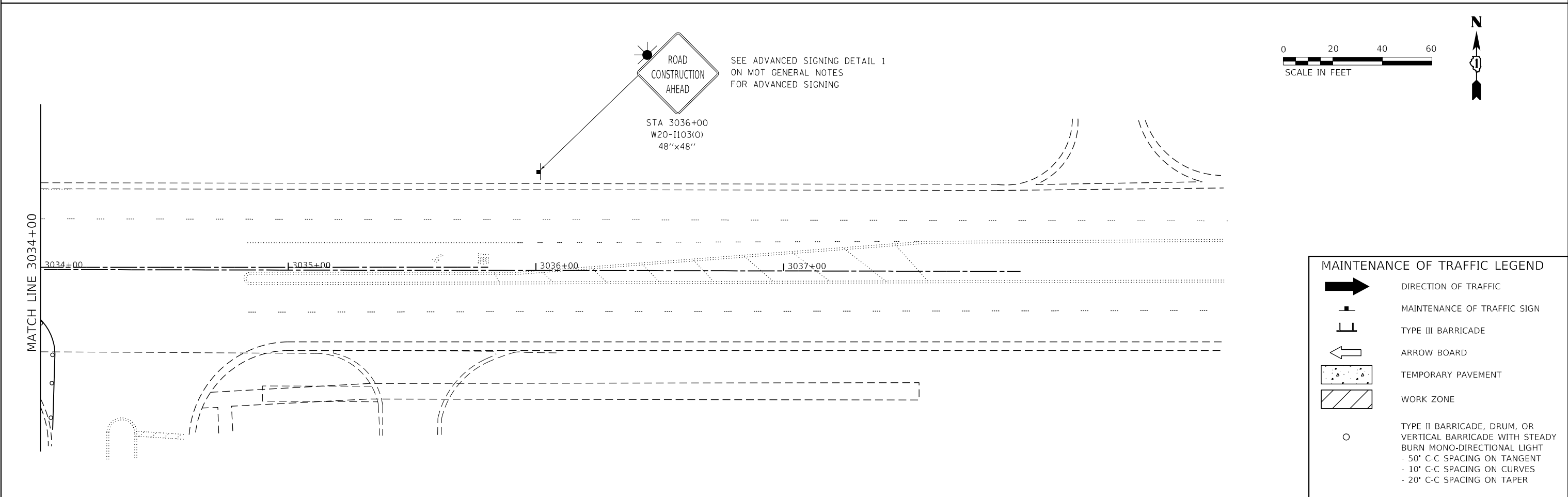
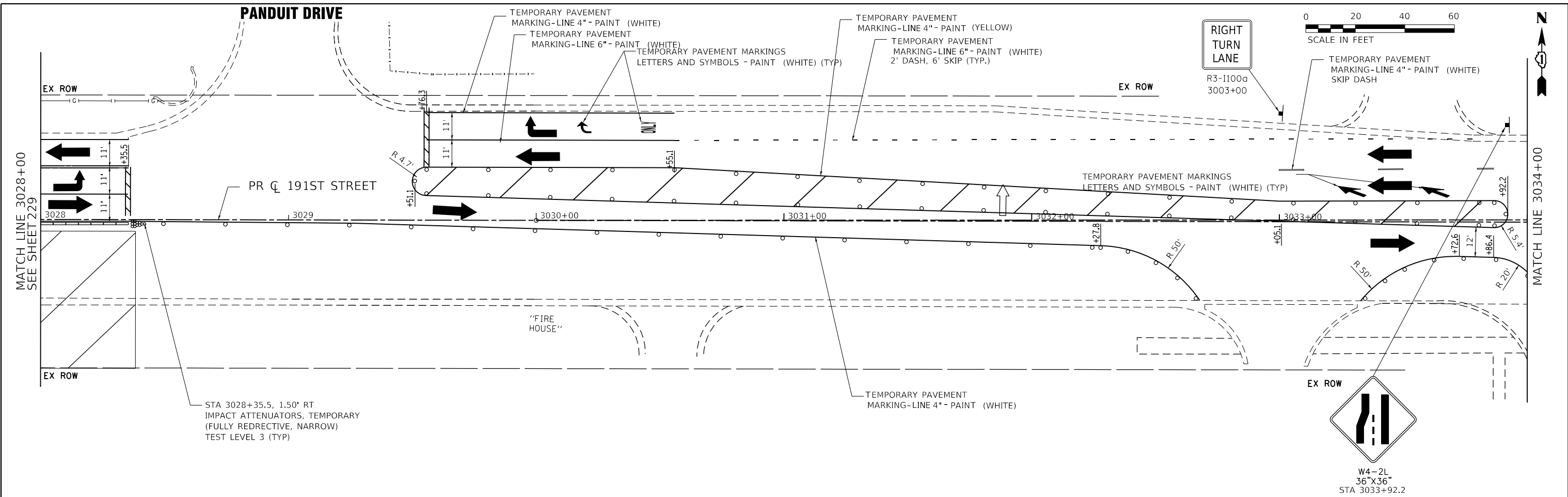
USER NAME =	untitled	DESIGNED -	EA	REVISED -	
DRAWN -	KWM, MED	REVISOR -		REVISIONS -	
PLOT SCALE =	480,000.1' / ft.	CHECKED -	EA	REVISOR -	
PLOT DATE =	5/17/2021	DATE -	11/23/2020	REVISOR -	

**STATE OF ILLINOIS
 DEPARTMENT OF TRANSPORTATION**

**191ST STREET MAINTENANCE OF TRAFFIC
 STAGE 1**

SCALE: 1" = 20' SHEET OF SHEETS STA. 3005+00 TO STA. 3015+25

F.A.U. RTE.	SECTION	COUNTY	TOTAL SHEETS	SHEET NO.
2755	06-00122-16-FP	WILL	1113	228
CONTRACT NO. 61G73			ILLINOIS FED. AID PROJECT	



MAINTENANCE OF TRAFFIC LEGEND

	DIRECTION OF TRAFFIC
	MAINTENANCE OF TRAFFIC SIGN
	TYPE III BARRICADE
	ARROW BOARD
	TEMPORARY PAVEMENT
	WORK ZONE
	TYPE II BARRICADE, DRUM, OR VERTICAL BARRICADE WITH STEADY BURN MONO-DIRECTIONAL LIGHT
	- 50' C-C SPACING ON TANGENT
	- 10' C-C SPACING ON CURVES
	- 20' C-C SPACING ON TAPER

DATE PLOTTED = 3/21/2021 11:29:05 AM
 PEN TABLE = 00208607.tbl
 PLOT CONFIG = C:\VDDOTCAD\DDOTS\template\plotter\p1.ctb
 FILE NAME = P:\2019\19-18866\PHASE 2\19-18866-main-1a-91.dgn



USER NAME =	untitled	DESIGNED -	EA	REVISED -	
DRAWN -	KWM, MED	REVISED -			
PLOT SCALE =	480,0001' / ft.	CHECKED -	EA	REVISED -	
PLOT DATE =	3/31/2021	DATE -	11/23/2020	REVISED -	

**STATE OF ILLINOIS
DEPARTMENT OF TRANSPORTATION**

**191ST STREET MAINTENANCE OF TRAFFIC
STAGE 1**

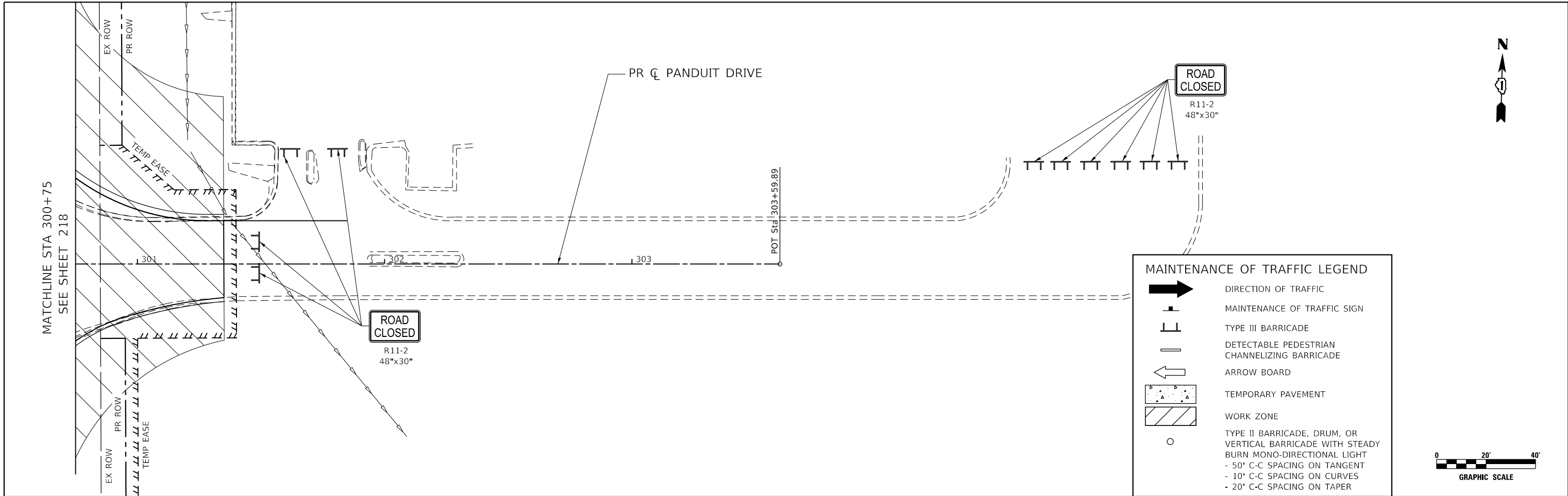
SCALE: 1" = 20' SHEET OF SHEETS STA. 3028+00 TO STA. 3037+00

F.A.U. RTE.	SECTION	COUNTY	TOTAL SHEETS	SHEET NO.
2755	06-00122-16-FP	WILL	1113	230
CONTRACT NO. 61G73			ILLINOIS FED. AID PROJECT	

PLAN	SURVEYED	BY	DATE
	PLOTTED		
	ALIGNED		
	CHECKED		
	FILED		
	NO.		

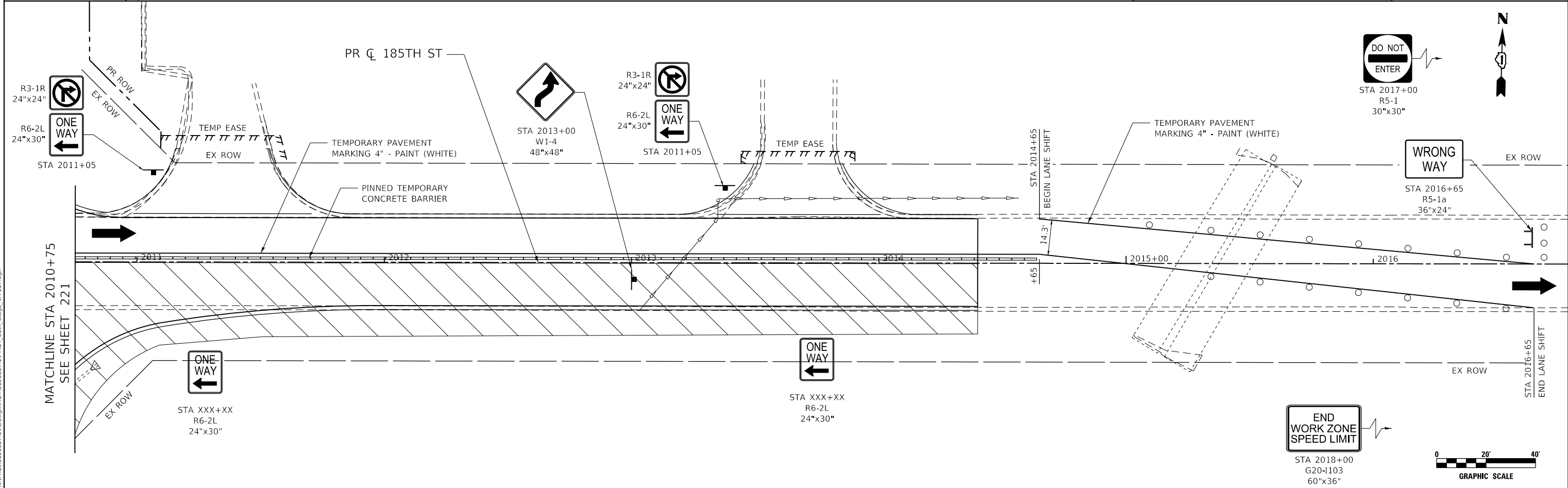
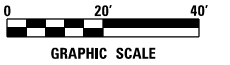
PROFILE	SURVEYED	BY	DATE
	PLOTTED		
	GRADES CHECKED		
	STRUCTURE		
	NOT AT THIS OFFICE		
	NO.		

DATE PLOTTED = 10/12/2021 4:23:36 PM
 PEN TABLE = N:\P\10020887\01\10020887_01.tbl
 PLOT CONFIG = CGI-ADV.plt
 FILE NAME = N:\P\10020887_01\Design\MDT10020887_01.MDT_80th_Stage_1A.dwg



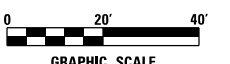
MAINTENANCE OF TRAFFIC LEGEND

- DIRECTION OF TRAFFIC
- MAINTENANCE OF TRAFFIC SIGN
- TYPE III BARRICADE
- DETECTABLE PEDESTRIAN CHANNELIZING BARRICADE
- ARROW BOARD
- TEMPORARY PAVEMENT
- WORK ZONE
- TYPE II BARRICADE, DRUM, OR VERTICAL BARRICADE WITH STEADY BURN MONO-DIRECTIONAL LIGHT
 - 50' C-C SPACING ON TANGENT
 - 10' C-C SPACING ON CURVES
 - 20' C-C SPACING ON TAPER



END WORK ZONE SPEED LIMIT

STA 2018+00
 G20-1103
 60"x36"



USER NAME = Roadway	DESIGNED - JPA	REVISED -
	CHECKED - DJO	REVISED -
PLOT SCALE = 40.0000' / in.	DRAWN - JPA	REVISED -
PLOT DATE = 10/12/2021	CHECKED - 3/3/2021	REVISED -

**STATE OF ILLINOIS
 DEPARTMENT OF TRANSPORTATION**

**PANDUIT DRIVE AND 185TH STREET
 MAINTENANCE OF TRAFFIC
 STAGE 1A**

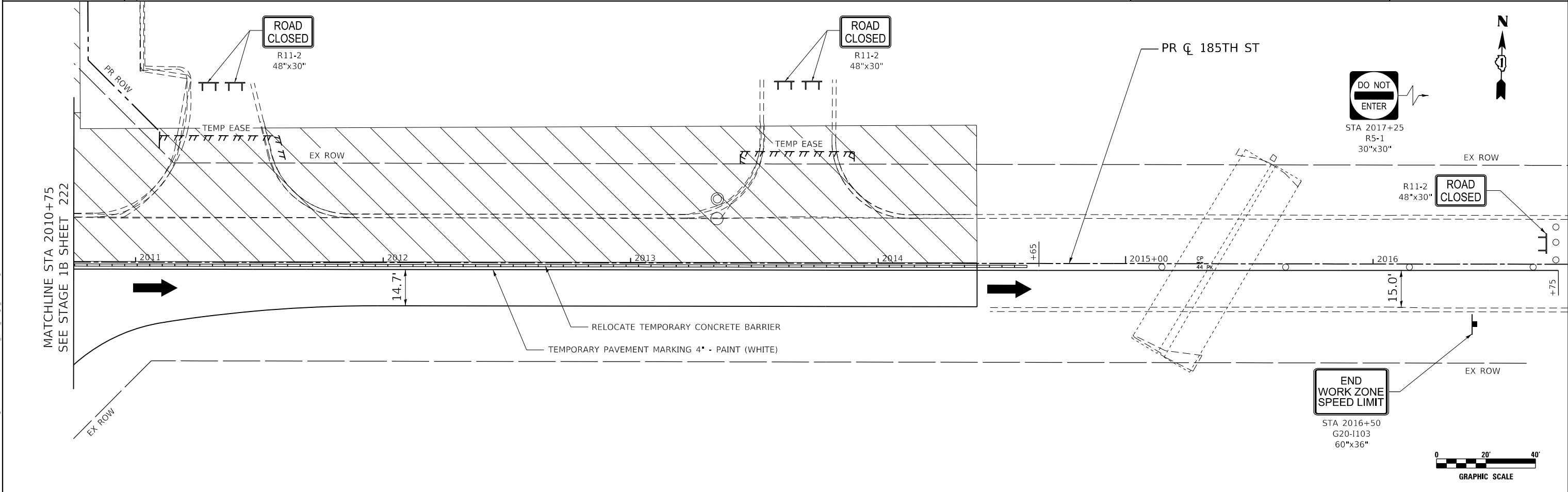
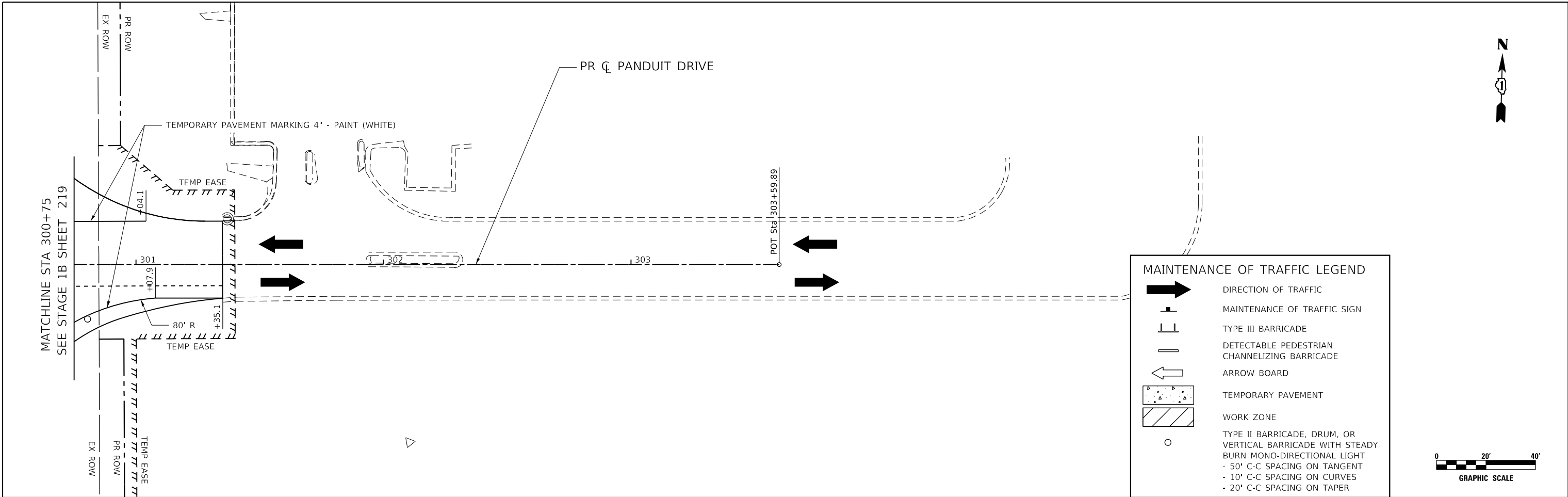
SCALE: 1" = 20' SHEET 10 OF 17 SHEETS STA. VARIES TO STA. VARIES

F.A.U. RTE.	SECTION	COUNTY	TOTAL SHEETS	SHEET NO.
2755	06-00122-16-FP	WILL	1113	231
CONTRACT NO. 61G73				ILLINOIS FED. AID PROJECT 5FEDPRJ

PLAN	SURVEYED	BY	DATE
	PLOTTED		
	NOTED		
	CHECKED		
	FILED		
	NO.		

PROFILE	SURVEYED	BY	DATE
	GRADES CHECKED		
	STRUCTURE		
	NOTATIS		
	NO.		

DATE PLOTTED = 10/12/2021 4:31:14 PM
 PLOT FILE = N:\P\010020887\01\10020887_01.dwg
 PLOT CONFIG = CGI-ADV_PLOT.DWG
 FILE NAME = N:\P\010020887\01\10020887_01\MDT_80th_Stage_1B-007.dwg



USER NAME = Roadway	DESIGNED - JPA	REVISED -
PLOT SCALE = 40.0000' / in.	CHECKED - DJO	REVISED -
PLOT DATE = 10/12/2021	DRAWN - JPA	REVISED -
	CHECKED - 3/3/2021	REVISED -

**STATE OF ILLINOIS
DEPARTMENT OF TRANSPORTATION**

**PANDUIT DRIVE AND 185TH STREET
MAINTENANCE OF TRAFFIC
STAGE 1B**

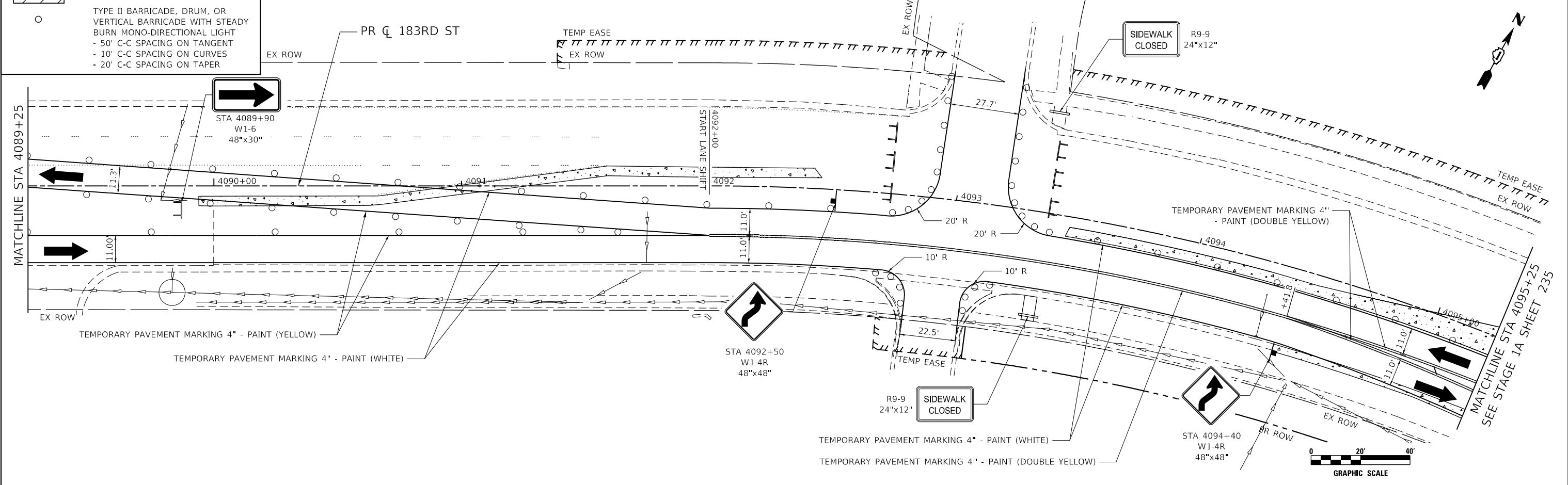
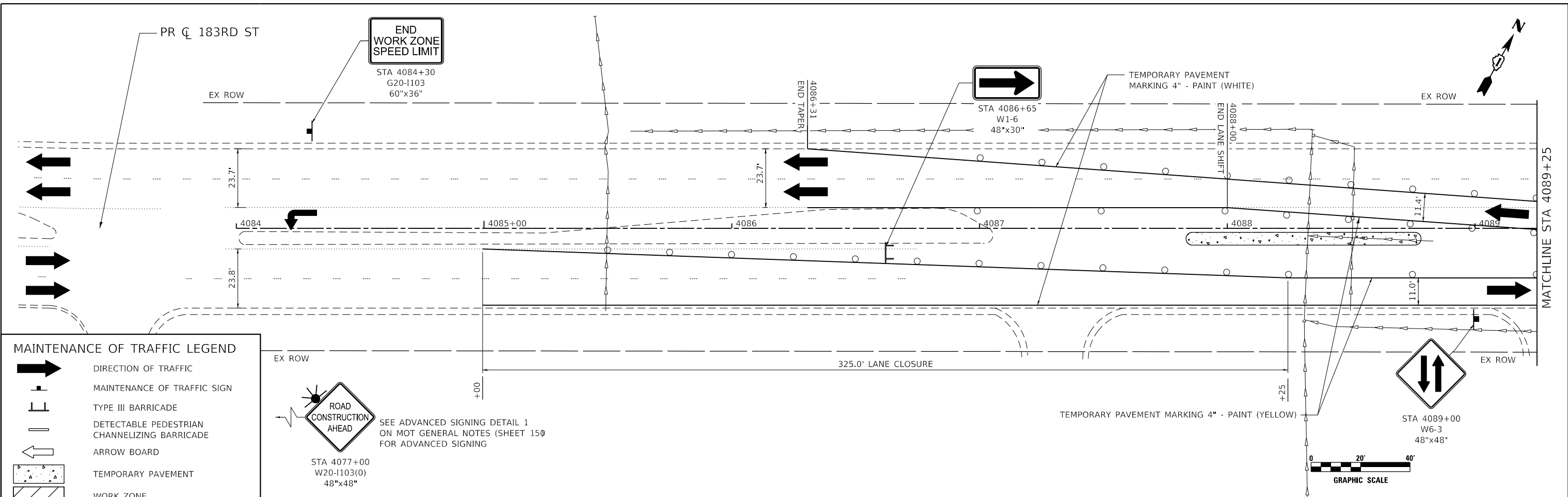
SCALE: 1" = 20' SHEET 11 OF 17 SHEETS STA. VARIES TO STA. VARIES

F.A.U. RTE.	SECTION	COUNTY	TOTAL SHEETS	SHEET NO.
2755	06-00122-16-FP	WILL	1113	232
CONTRACT NO.			61G73	
ILLINOIS FED. AID PROJECT			5FEDPRJ	

PLAN	SURVEYED	DATE
	PLOTTED	
	GRADES CHECKED	
	ALIGNMENT CHECKED	
	STRUCTURE NOTATIONS CHECKED	
	FILE NAME	

PROFILE	SURVEYED	DATE
	PLOTTED	
	GRADES CHECKED	
	ALIGNMENT CHECKED	
	STRUCTURE NOTATIONS CHECKED	
	FILE NAME	

DATE PLOTTED = 10/12/2021 4:23:30 PM
 PLOT TABLE = K:\P\10020887\01\10020887_01.tbl
 PLOT CONFIG = CGI\ADT.plt
 FILE NAME = R:\P\10020887\01\Design\ADT\10020887_01.MDT 80th Stage 1A-08.dgn



USER NAME = Roadway	DESIGNED - JPA	REVISED -
PLOT SCALE = 40.0000' / in.	CHECKED - DJO	REVISED -
PLOT DATE = 10/12/2021	DRAWN - JPA	REVISED -
	CHECKED - 3/3/2021	REVISED -

STATE OF ILLINOIS
 DEPARTMENT OF TRANSPORTATION

183RD STREET MAINTENANCE OF TRAFFIC
 STAGE 1A

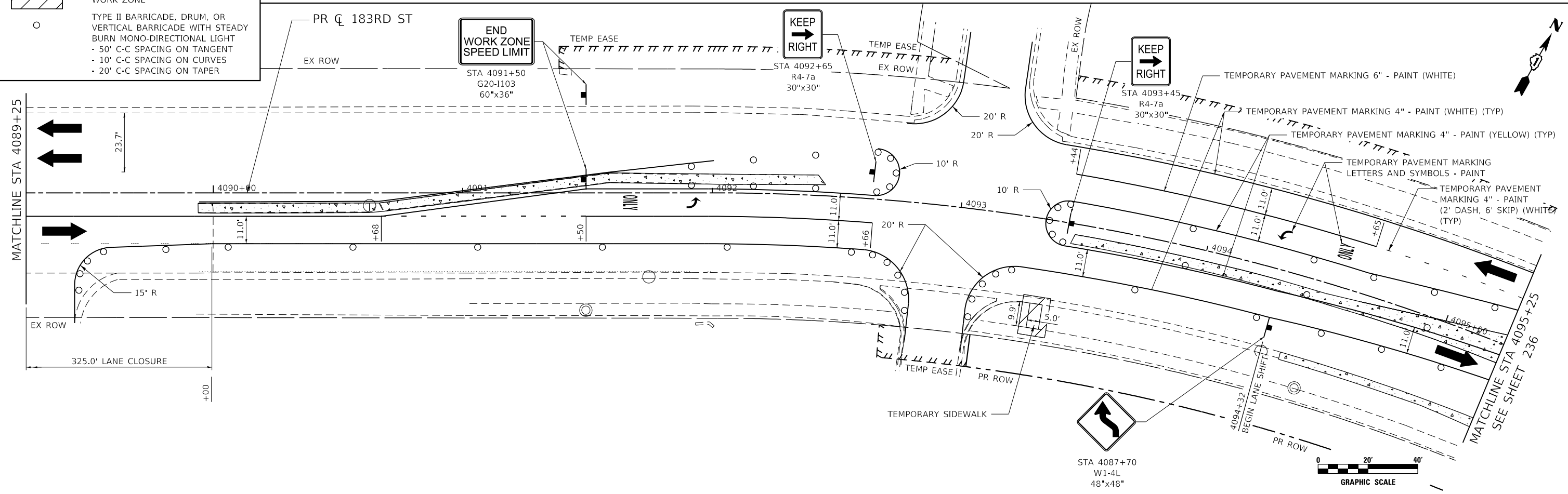

SCALE: 1" = 20' SHEET 13 OF 17 SHEETS STA. 4084+00 TO STA. 4095+25

F.A.U. RTE.	SECTION	COUNTY	TOTAL SHEETS	SHEET NO.
2755	06-00122-16-FP	WILL	1113	233
CONTRACT NO. 61G73			ILLINOIS FED. AID PROJECT 5FEDPRJ	

PLAN	SURVEYED	DATE
	PLOTTED	
	ALIGNED	
	CHECKED	
	BY	
	NO.	
	FILE NAME	

PROFILE	SURVEYED	DATE
	GRADES CHECKED	
	STRUCTURE	
	NOTATRS CHKD	
	NO.	
	FILE NAME	

DATE PLOTTED = 10/12/2021 4:31:15 PM
 PEN TABLE = K:\P\10020887\01\10020887_01.tbl
 PLOT CONFIG = C:\P\10020887\01\10020887_01.tbl
 FILE NAME = M:\P\10020887\01\10020887_01.dwg Stage_1B-038.dwg

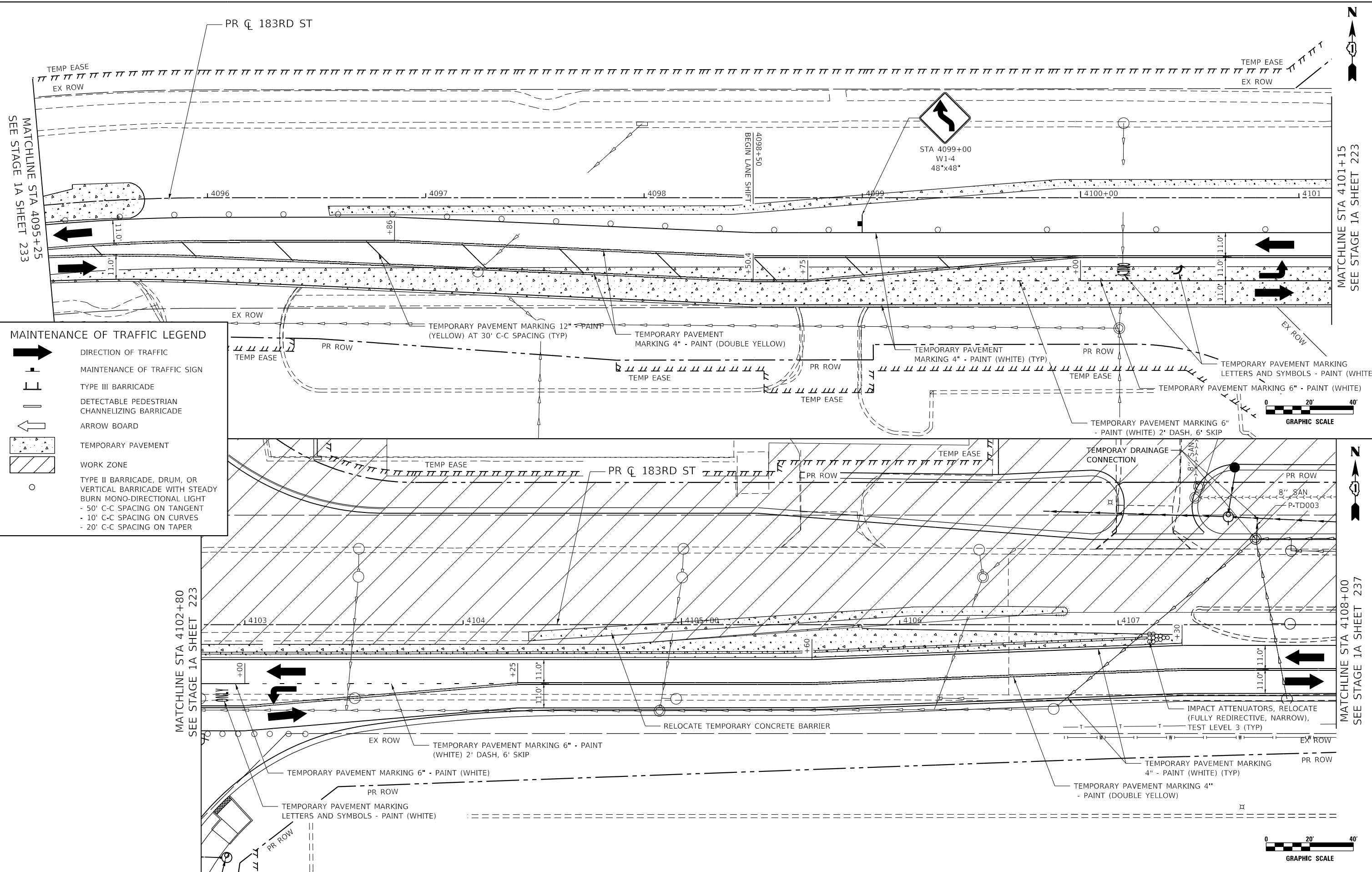


<p>8725 W. Higgins Rd, Ste 600, Chicago, IL 60631 P 773.775.4009 www.ciorba.com</p>	USER NAME = Roadway PLOT SCALE = 40,000' / in. PLOT DATE = 10/12/2021	DESIGNED - JPA CHECKED - DJO DRAWN - JPA CHECKED - 3/3/2021	REVISED - REVISED - REVISED - REVISED -	STATE OF ILLINOIS DEPARTMENT OF TRANSPORTATION	183RD STREET MAINTENANCE OF TRAFFIC STAGE 1B		SCALE: 1" = 20' SHEET 12 OF 17 SHEETS STA. 4084+00 TO STA. 4095+25	F.A.U. RTE. = 2755 SECTION = 06-00122-16-FP COUNTY = WILL CONTRACT NO. = 61G73 ILLINOIS FED. AID PROJECT	TOTAL SHEETS = 1113 SHEET NO. = 234 CONTRACT NO. = 61G73 ILLINOIS FED. AID PROJECT
	ILLINOIS FED. AID PROJECT								

PLAN	SURVEYED	DATE
	PLOTTED	
	ALIGNED	
	CHECKED	
	FILED	
	NO. / DATE	

PROFILE	SURVEYED	DATE
	PLOTTED	
	GRADES CHECKED	
	STRUCTURE NOTATIONS CHECKED	
	NO. / DATE	

DATE PLOTTED = 10/12/2021 4:23:40 PM
 PEN TABLE = N:\P\10020887\01\10020887_01.tbl
 PLOT CONFIG = CGI-PLOT.plt
 FILE NAME = N:\P\10020887\01\10020887_01.MDT_80th_Stage_1A.dwg



MAINTENANCE OF TRAFFIC LEGEND

- DIRECTION OF TRAFFIC
- MAINTENANCE OF TRAFFIC SIGN
- TYPE III BARRICADE
- DETECTABLE PEDESTRIAN CHANNELIZING BARRICADE
- ARROW BOARD
- TEMPORARY PAVEMENT
- WORK ZONE
- TYPE II BARRICADE, DRUM, OR VERTICAL BARRICADE WITH STEADY BURN MONO-DIRECTIONAL LIGHT
 - 50' C-C SPACING ON TANGENT
 - 10' C-C SPACING ON CURVES
 - 20' C-C SPACING ON TAPER

CiorbaGroup
 8725 W. Higgins Rd, Ste 600, Chicago, IL 60631
 P 773.775.4009 | www.ciorba.com

USER NAME = Roadway	DESIGNED - JPA	REVISED -
	CHECKED - DJO	REVISED -
PLOT SCALE = 40,000' / in.	DRAWN - JPA	REVISED -
PLOT DATE = 10/12/2021	CHECKED - 3/3/2021	REVISED -

**STATE OF ILLINOIS
 DEPARTMENT OF TRANSPORTATION**

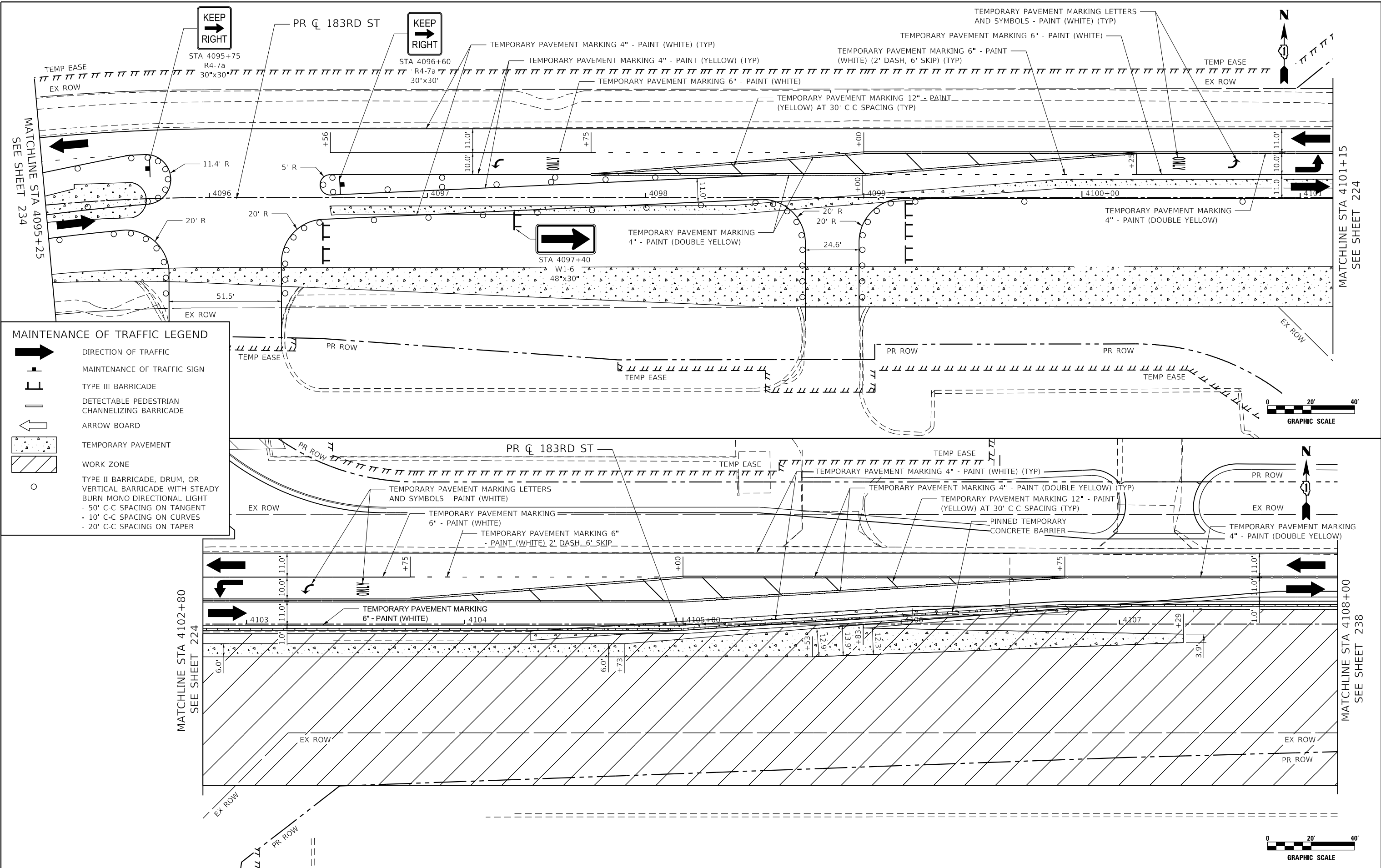
183RD STREET MAINTENANCE OF TRAFFIC			
STAGE 1A			
SCALE: 1" = 20'	SHEET 15 OF 17 SHEETS	STA. 4095+25 TO STA. 4108+00	

F.A.U. RTE. 2755	SECTION 06-00122-16-FP	COUNTY WILL	TOTAL SHEETS 1113	SHEET NO. 235
CONTRACT NO. 61G73			ILLINOIS FED. AID PROJECT 5FDPJR	

PLAN	SURVEYED	DATE
	PLOTTED	
	ALIGNED	
	CHECKED	
	FILED	
	NO.	

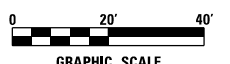
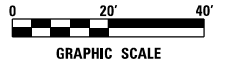
PROFILE	SURVEYED	DATE
	PLOTTED	
	GRADES	
	CHECKED	
	STRUCTURE	
	NOTATIS	
	CPAD	
	NO.	

DATE PLOTTED = 10/12/2021 4:31:17 PM
 PEN TABLE = N:\P\010020887\01\0020887_01.tbl
 PLOT CONFIG = C:\ADT\p1c10
 FILE NAME = N:\P\010020887\01\Design\ADT\0020887_01.MDT_80th_Stage_1B.dwg



MAINTENANCE OF TRAFFIC LEGEND

- DIRECTION OF TRAFFIC
- MAINTENANCE OF TRAFFIC SIGN
- TYPE III BARRICADE
- DETECTABLE PEDESTRIAN CHANNELIZING BARRICADE
- ARROW BOARD
- TEMPORARY PAVEMENT
- WORK ZONE
- TYPE II BARRICADE, DRUM, OR VERTICAL BARRICADE WITH STEADY BURN MONO-DIRECTIONAL LIGHT
 - 50' C-C SPACING ON TANGENT
 - 10' C-C SPACING ON CURVES
 - 20' C-C SPACING ON TAPER



USER NAME = Roadway	DESIGNED - JPA	REVISED -
	CHECKED - DJO	REVISED -
PLOT SCALE = 40.0000' / in.	DRAWN - JPA	REVISED -
PLOT DATE = 10/12/2021	CHECKED - 3/3/2021	REVISED -

**STATE OF ILLINOIS
DEPARTMENT OF TRANSPORTATION**

**183RD STREET MAINTENANCE OF TRAFFIC
STAGE 1B**

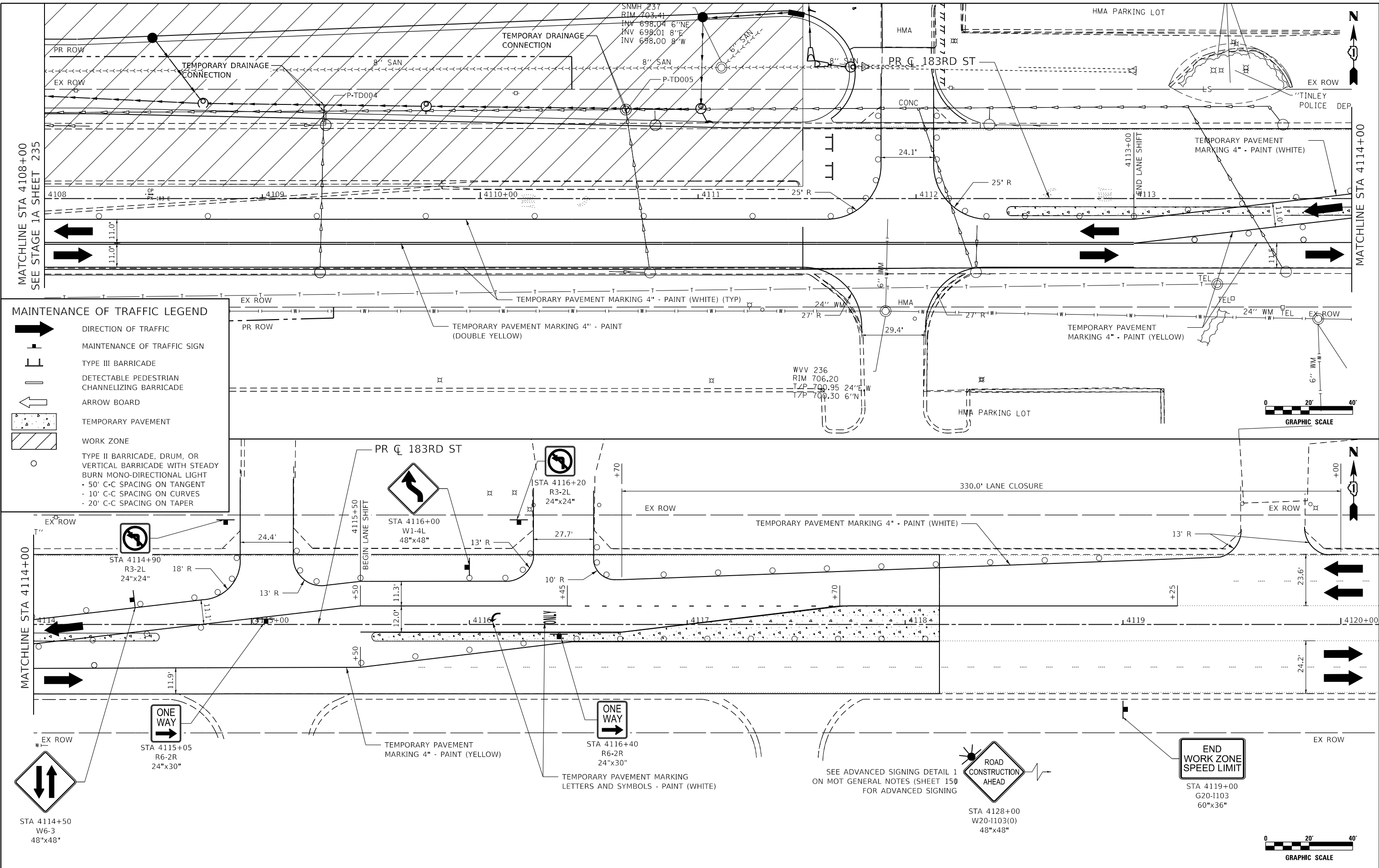
SCALE: 1" = 20' SHEET 14 OF 17 SHEETS STA. 4095+25 TO STA. 4108+00

F.A.U. RTE. = 2755	SECTION = 06-00122-16-FP	COUNTY = WILL	TOTAL SHEETS = 1113	SHEET NO. = 236
CONTRACT NO. = 61G73			ILLINOIS FED. AID PROJECT 5FEDPRJ	

PLAN	SURVEYED	DATE
	PLOTTED	
	ALIGNED	
	CHECKED	
	BY	
	NO.	

PROFILE	SURVEYED	DATE
	PLOTTED	
	GRADES CHECKED	
	STRUCTURE	
	NOTATRS CHKD	
	NO.	

DATE PLOTTED = 10/12/2021 - 4:23:42 PM
 PEN TABLE = N:\P\10020887\01\10020887_01.tbl
 PLOT CONFIG = CGI.PDF_PLOT.DWG
 FILE NAME = N:\P\10020887_01\Design\MOT\020887_01\MOT_80th_Stage_1A-010.dgn



MAINTENANCE OF TRAFFIC LEGEND

- DIRECTION OF TRAFFIC
- MAINTENANCE OF TRAFFIC SIGN
- TYPE III BARRICADE
- DETECTABLE PEDESTRIAN CHANNELIZING BARRICADE
- ARROW BOARD
- TEMPORARY PAVEMENT
- WORK ZONE
- TYPE II BARRICADE, DRUM, OR VERTICAL BARRICADE WITH STEADY BURN MONO-DIRECTIONAL LIGHT
 - 50' C-C SPACING ON TANGENT
 - 10' C-C SPACING ON CURVES
 - 20' C-C SPACING ON TAPER

STA 4114+50
W6-3
48"x48"

ONE WAY
STA 4115+05
R6-2R
24"x30"

ONE WAY
STA 4116+40
R6-2R
24"x30"

ROAD CONSTRUCTION AHEAD
STA 4128+00
W20-1103(0)
48"x48"

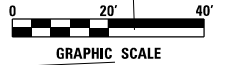
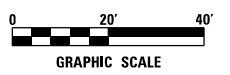
END WORK ZONE SPEED LIMIT
STA 4119+00
G20-1103
60"x36"



USER NAME = Roadway	DESIGNED - JPA	REVISED -
	CHECKED - DJO	REVISED -
PLOT SCALE = 40.0000' / in.	DRAWN - JPA	REVISED -
PLOT DATE = 10/12/2021	CHECKED - 3/3/2021	REVISED -

STATE OF ILLINOIS
DEPARTMENT OF TRANSPORTATION

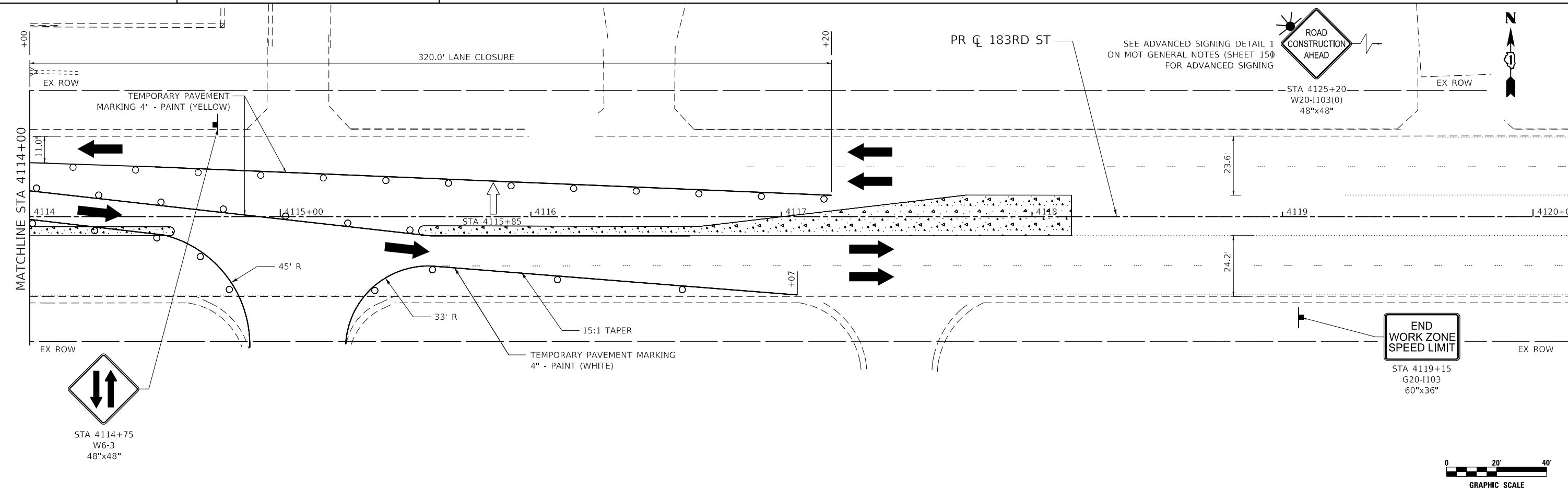
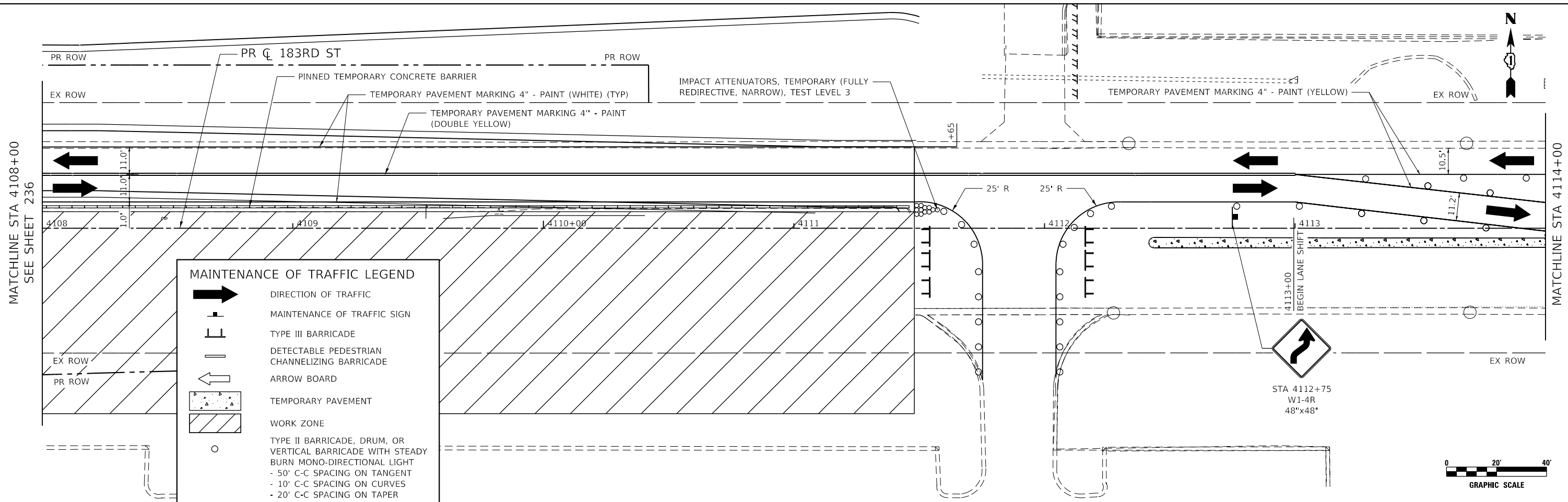
183RD STREET MAINTENANCE OF TRAFFIC		F.A.U. RTE.	SECTION	COUNTY	TOTAL SHEETS	SHEET NO.
STAGE 1A		2755	06-00122-16-FP	WILL	1113	237
SCALE: 1" = 20'		SHEET 17 OF 17 SHEETS		STA. 4108+00 TO STA. 4120+00		CONTRACT NO. 61G73
						ILLINOIS FED. AID PROJECT 5FDPJRJ



PLAN	SURVEYED	DATE
	PLOTTED	BY
	NOTES CHECKED	
	ALIGNMENT CHECKED	
	FILE NAME	

PROFILE	SURVEYED	DATE
	PLOTTED	BY
	GRADES CHECKED	
	STRUCTURE NOTATIONS CHECKED	

DATE PLOTTED = 10/12/2021 4:31:18 PM
 PEN TABLE = N:\P\010020887\01\0020887_01.tbl
 PLOT CONFIG = CGI-PDF.plt
 FILE NAME = N:\P\010020887_01\MDT_80th_Stage_1B-010.dgn



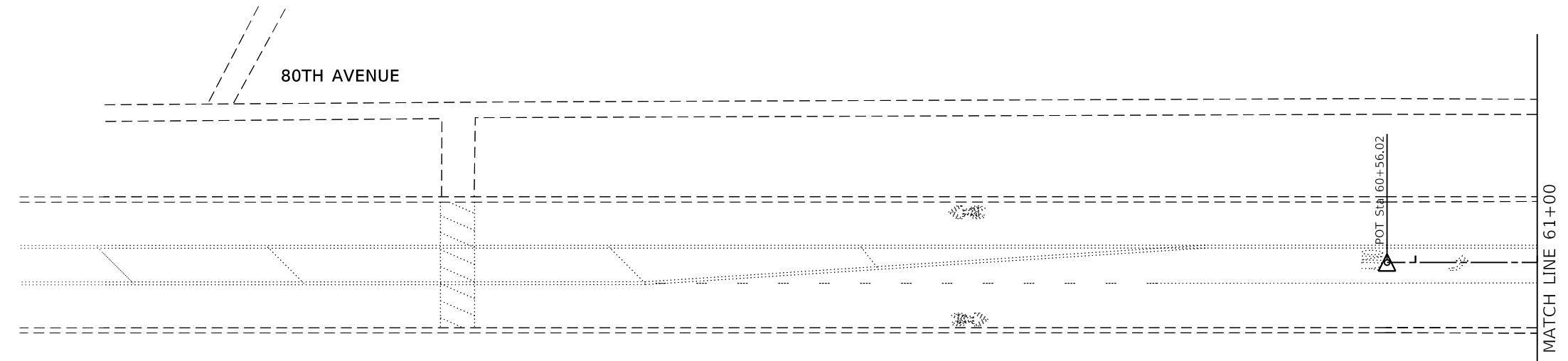
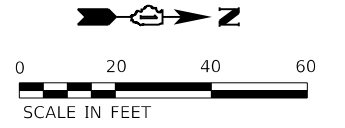
USER NAME = Roadway	DESIGNED - JPA	REVISED -
PLOT SCALE = 40.0000' / in.	CHECKED - DJO	REVISED -
PLOT DATE = 10/12/2021	DRAWN - JPA	REVISED -
	CHECKED - 3/3/2021	REVISED -

**STATE OF ILLINOIS
 DEPARTMENT OF TRANSPORTATION**

**80TH AVENUE MAINTENANCE OF TRAFFIC
 STAGE 1B**

SCALE: 1" = 20' SHEET 16 OF 17 SHEETS STA. 4108+00 TO STA. 4120+00

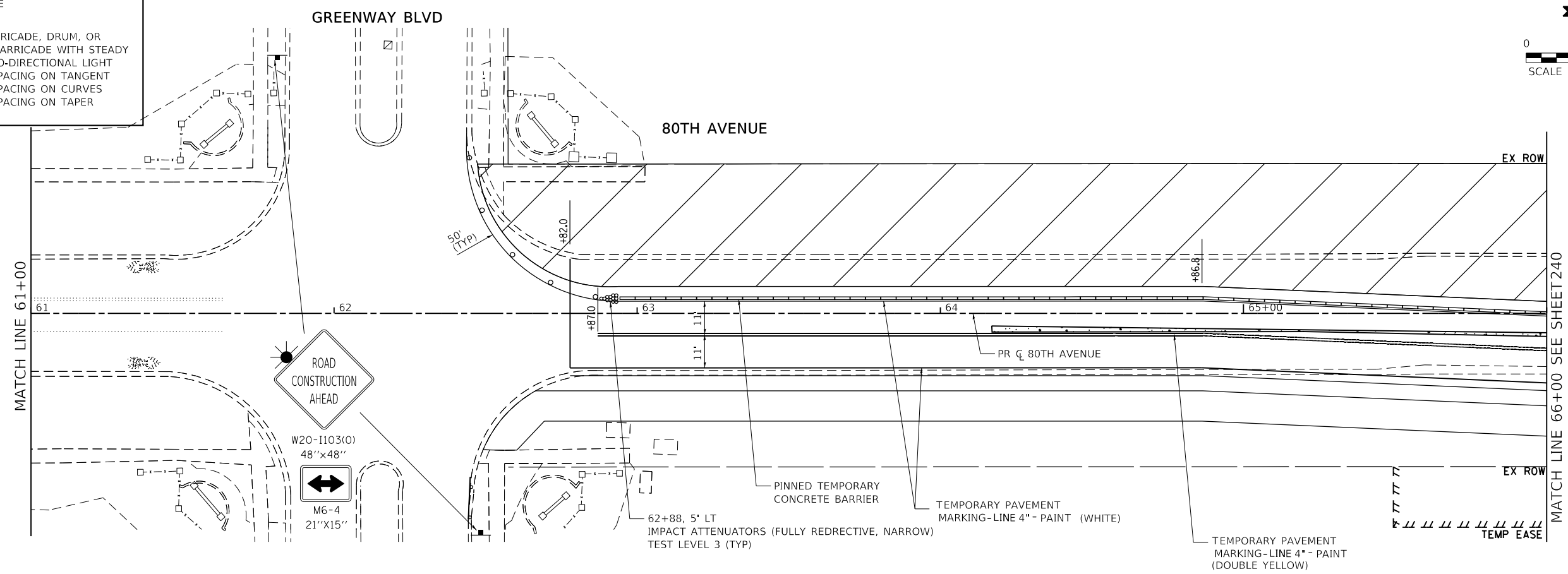
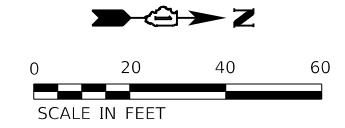
F.A.U. RTE.	SECTION	COUNTY	TOTAL SHEETS	SHEET NO.
2755	06-00122-16-FP	WILL	1113	238
CONTRACT NO.			61G73	
ILLINOIS FED. AID PROJECT			5FEDPRJ	



- MAINTENANCE OF TRAFFIC LEGEND**
- DIRECTION OF TRAFFIC
 - MAINTENANCE OF TRAFFIC SIGN
 - TYPE III BARRICADE
 - ARROW BOARD
 - TEMPORARY PAVEMENT
 - WORK ZONE
 - TYPE II BARRICADE, DRUM, OR VERTICAL BARRICADE WITH STEADY BURN MONO-DIRECTIONAL LIGHT
- 50' C-C SPACING ON TANGENT
- 10' C-C SPACING ON CURVES
- 20' C-C SPACING ON TAPER

ROAD CONSTRUCTION AHEAD
 STA 3036+00
 W20-1103(O)
 48"x48"

SEE ADVANCED SIGNING DETAIL 1
 ON MOT GENERAL NOTES
 FOR ADVANCED SIGNING



ROAD CONSTRUCTION AHEAD
 W20-1103(O)
 48"x48"

M6-4
 21"x15"

62+88, 5' LT
 IMPACT ATTENUATORS (FULLY REDRECTIVE, NARROW)
 TEST LEVEL 3 (TYP)

PINNED TEMPORARY
 CONCRETE BARRIER

TEMPORARY PAVEMENT
 MARKING-LINE 4" - PAINT (WHITE)

TEMPORARY PAVEMENT
 MARKING-LINE 4" - PAINT
 (DOUBLE YELLOW)

DATE PLOTTED = 3/21/2021 11:23:08 AM
 PEN TABLE = 00208667.tbl
 PLOT CONFIG = C:\DOT\CAO\DOTS\ender\0\lotar\paf\NOLA\ERS\p1\c1g
 FILE NAME = P:\2019\19-18866\PHASE 2\19-18866-mat-24.dgn



USER NAME =	untitled	DESIGNED -	EA	REVISED -	
DRAWN -	MED	REVISIONS -			
PLOT SCALE =	480,0000' / ft.	CHECKED -	WD	REVISIONS -	
PLOT DATE =	3/31/2021	DATE -	11/23/2020	REVISIONS -	

**STATE OF ILLINOIS
 DEPARTMENT OF TRANSPORTATION**

**80TH AVENUE MAINTENANCE OF TRAFFIC
 STAGE 2**

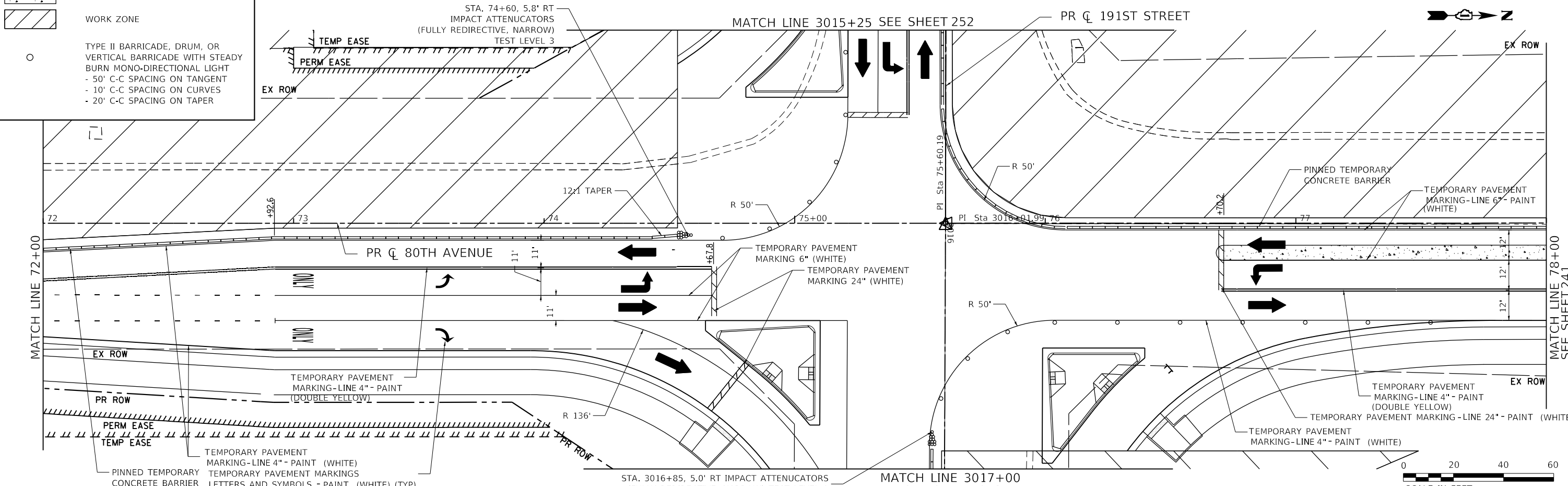
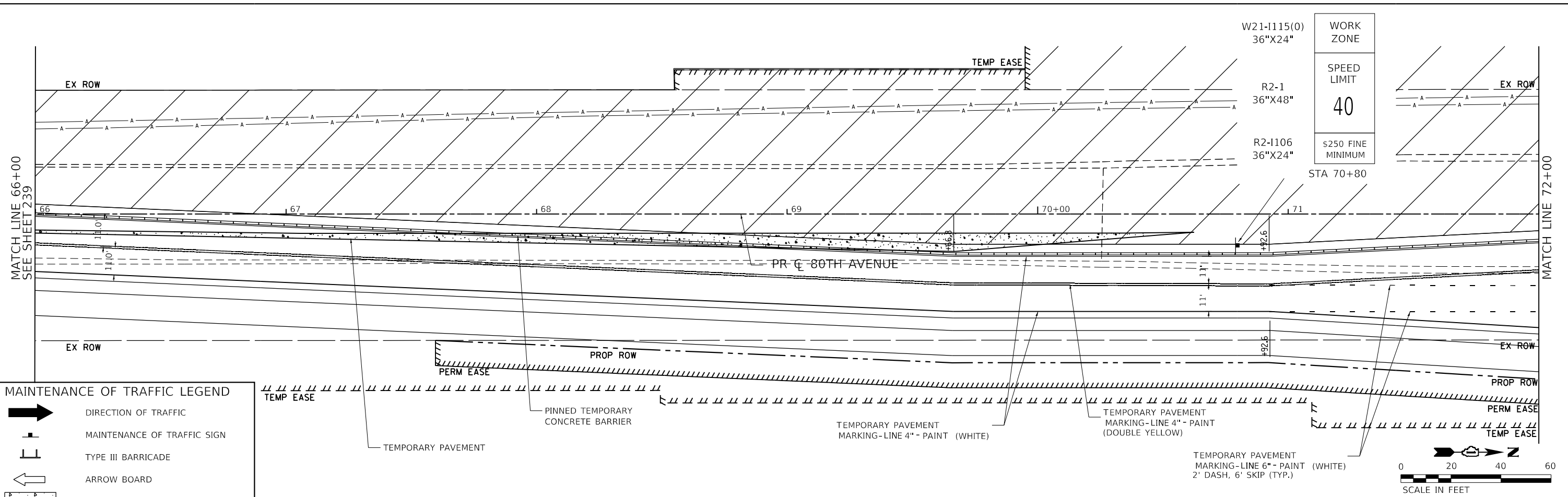
SCALE: 1" = 20' SHEET OF SHEETS STA. 60+56.02 TO STA. 66+00

F.A.U. RTE.	SECTION	COUNTY	TOTAL SHEETS	SHEET NO.
2755	06-00122-16-FP	WILL	1113	239
CONTRACT NO. 61G73				
ILLINOIS FED. AID PROJECT				

W21-1115(0) 36"x24"	WORK ZONE
R2-1 36"x48"	SPEED LIMIT 40
R2-1106 36"x24"	S250 FINE MINIMUM
	STA 70+80

MAINTENANCE OF TRAFFIC LEGEND

	DIRECTION OF TRAFFIC
	MAINTENANCE OF TRAFFIC SIGN
	TYPE III BARRICADE
	ARROW BOARD
	TEMPORARY PAVEMENT
	WORK ZONE
	TYPE II BARRICADE, DRUM, OR VERTICAL BARRICADE WITH STEADY BURN MONO-DIRECTIONAL LIGHT - 50' C-C SPACING ON TANGENT - 10' C-C SPACING ON CURVES - 20' C-C SPACING ON TAPER



DATE PLOTTED = 5/17/2021 9:49:37 AM
 PEN TABLE = 0220667.tbl
 PLOT CONFIG = C:\DOT\CAO\DOTS\render\plot\NOLA\ERS\p1.tcr
 FILE NAME = P:\2017\19-18866\PHASE_2\19-18866-work-20-02.dgn



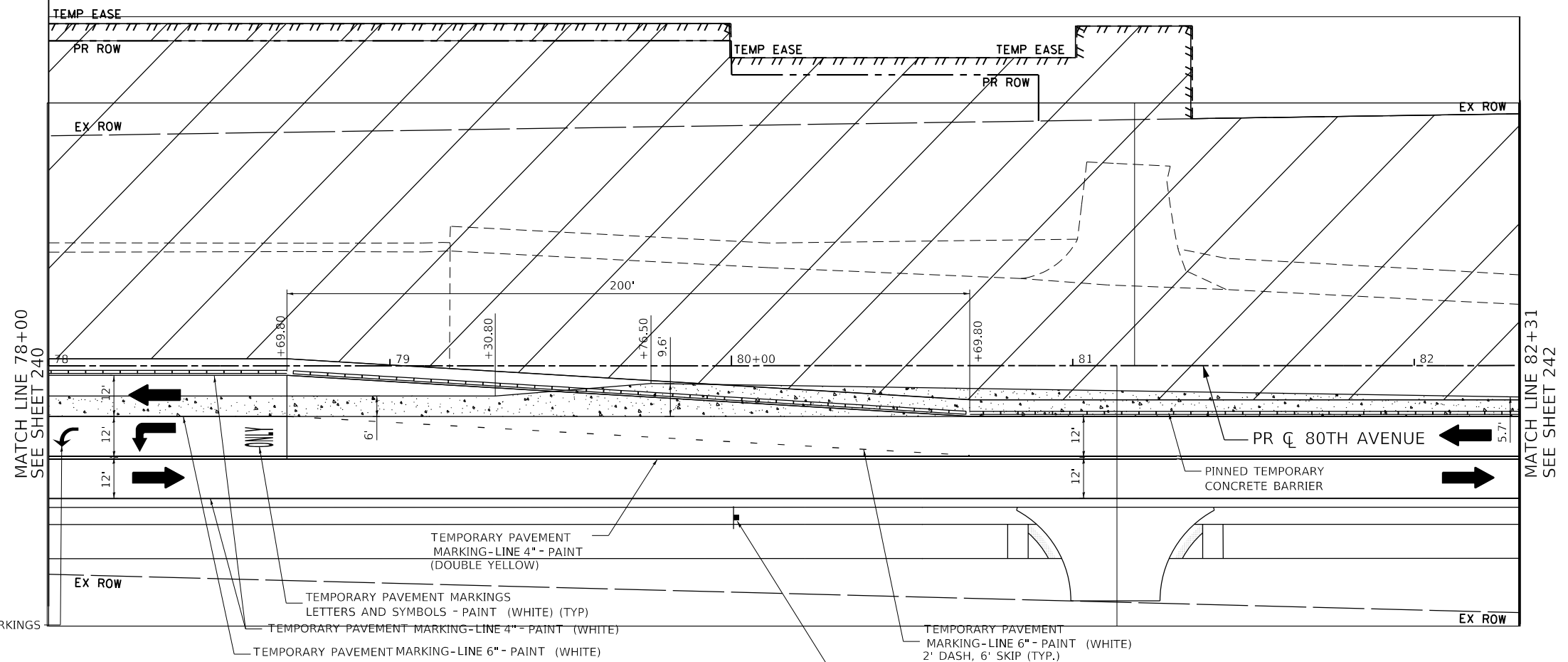
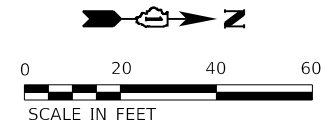
USER NAME = untitled	DESIGNED - EA	REVISED -
	DRAWN - MED	REVISED -
PLOT SCALE = 480,000.0' / ft.	CHECKED - WD	REVISED -
PLOT DATE = 5/17/2021	DATE - 11/23/2020	REVISED -

STATE OF ILLINOIS
DEPARTMENT OF TRANSPORTATION

80TH AVENUE MAINTENANCE OF TRAFFIC
STAGE 2

SCALE: 1" = 20' SHEET OF SHEETS STA. 66+00 TO STA. 78+00

F.A.U. RTE.	SECTION	COUNTY	TOTAL SHEETS	SHEET NO.
2755	06-00122-16-FP	WILL	1113	240
CONTRACT NO. 61G73				
ILLINOIS FED. AID PROJECT				



TEMPORARY PAVEMENT MARKINGS AND SYMBOLS (WHITE)

TEMPORARY PAVEMENT MARKING-LINE 4" - PAINT (DOUBLE YELLOW)








TEMPORARY PAVEMENT MARKINGS LETTERS AND SYMBOLS - PAINT (WHITE) (TYP)

TEMPORARY PAVEMENT MARKING-LINE 4" - PAINT (WHITE)

TEMPORARY PAVEMENT MARKING-LINE 6" - PAINT (WHITE)

TEMPORARY PAVEMENT MARKING-LINE 6" - PAINT (WHITE) 2' DASH, 6' SKIP (TYP.)

MAINTENANCE OF TRAFFIC LEGEND

-  DIRECTION OF TRAFFIC
-  MAINTENANCE OF TRAFFIC SIGN
-  TYPE III BARRICADE
-  ARROW BOARD
-  TEMPORARY PAVEMENT
-  WORK ZONE
-  TYPE II BARRICADE, DRUM, OR VERTICAL BARRICADE WITH STEADY BURN MONO-DIRECTIONAL LIGHT
- 50' C-C SPACING ON TANGENT
- 10' C-C SPACING ON CURVES
- 20' C-C SPACING ON TAPER

W21-I115(0) 36"X24"	WORK ZONE
R2-1 36"X48"	SPEED LIMIT 40
R2-I106 36"X24"	\$250 FINE MINIMUM

STA 80+00

DATE PLOTTED = 3/21/2021 11:23:08 AM
 PEN TABLE = 02/28/2021
 PLOT CONFIG = C:\DOT\CAO\DOTS\render\p1\NOLA\ERSBw-p1.tcf9
 FILE NAME = P:\2019\19-08866\PHASE 2\19-08866-mat-24-03.dgn



USER NAME = untitled	DESIGNED - EA	REVISED -
	DRAWN - MD/KWM	REVISED -
PLOT SCALE = 480,0001' / ft.	CHECKED - EA	REVISED -
PLOT DATE = 3/31/2021	DATE - 11/23/2020	REVISED -

**STATE OF ILLINOIS
DEPARTMENT OF TRANSPORTATION**

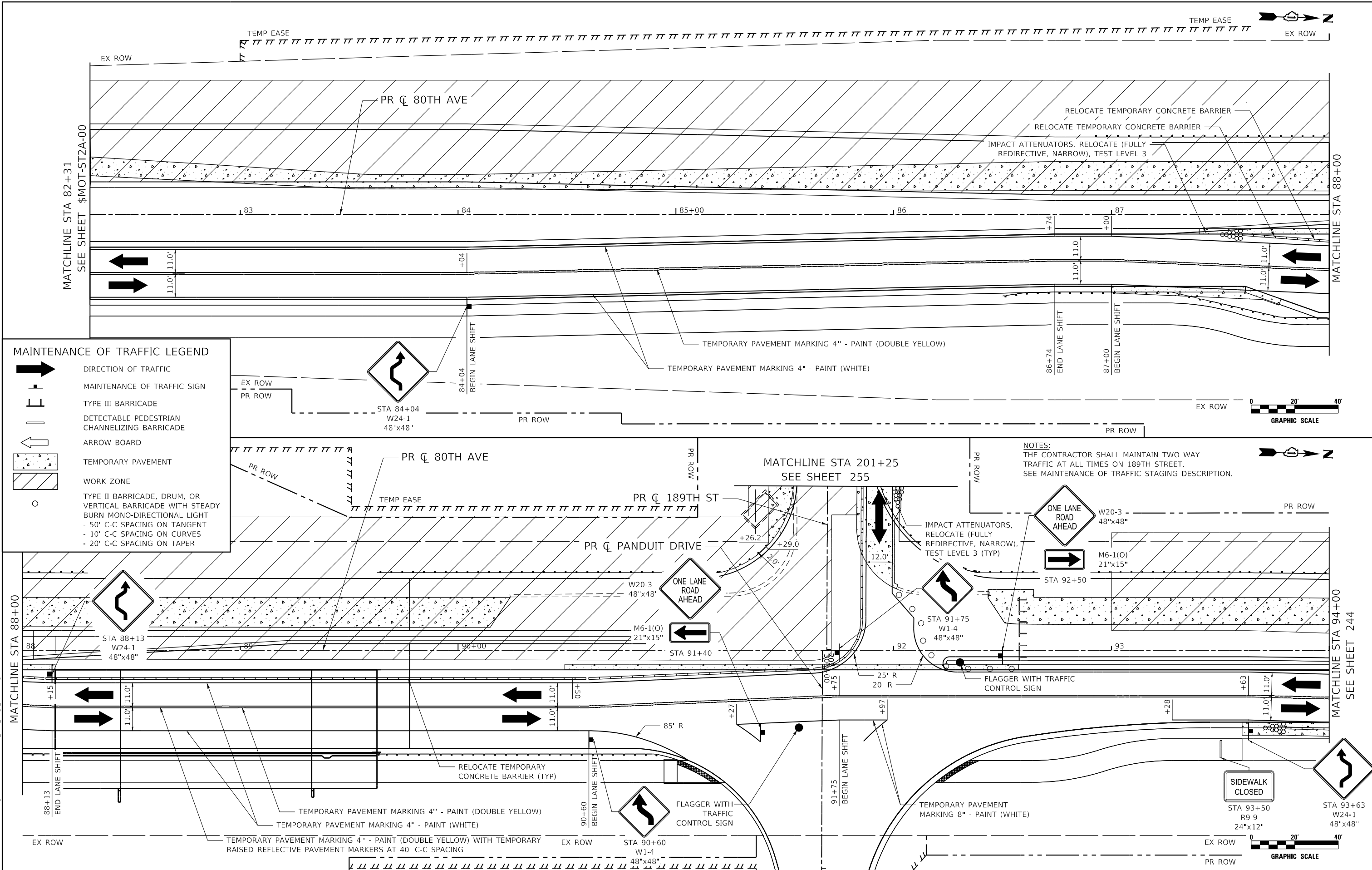
80TH AVENUE MAINTENANCE OF TRAFFIC STAGE 2			
SCALE: 1" = 20'	SHEET	OF	SHEETS
	STA. 78+00	TO	STA. 82+31

F.A.U. RTE.	SECTION	COUNTY	TOTAL SHEETS	SHEET NO.
2755	06-00122-16-FP	WILL	1113	241
CONTRACT NO. 61G73				
ILLINOIS FED. AID PROJECT				

PLAN	SURVEYED	DATE
	PLOTTED	
	ALIGNMENT CHECKED	
	ASPHALT PAVED	
	NO. 40 FILE NAME	

PROFILE	SURVEYED	DATE
	PLOTTED	
	GRADES CHECKED	
	STRUCTURE NOTATIONS CHECKED	

DATE PLOTTED = 10/12/2021 - 4:42:12 PM
 PEN TABLE = ALP10010020887.0110020887.01.tbl
 PLOT CONFIG = CGIAPP1.plt
 FILE NAME = \\P1P0010020887.01\Design\MDT\0020887.01\MDT_80th_Stage_2A.dwg



MAINTENANCE OF TRAFFIC LEGEND

- DIRECTION OF TRAFFIC
- MAINTENANCE OF TRAFFIC SIGN
- TYPE III BARRICADE
- DETECTABLE PEDESTRIAN CHANNELIZING BARRICADE
- ARROW BOARD
- TEMPORARY PAVEMENT
- WORK ZONE
- TYPE II BARRICADE, DRUM, OR VERTICAL BARRICADE WITH STEADY BURN MONO-DIRECTIONAL LIGHT
 - 50' C-C SPACING ON TANGENT
 - 10' C-C SPACING ON CURVES
 - 20' C-C SPACING ON TAPER

NOTES:
 THE CONTRACTOR SHALL MAINTAIN TWO WAY TRAFFIC AT ALL TIMES ON 189TH STREET.
 SEE MAINTENANCE OF TRAFFIC STAGING DESCRIPTION.



USER NAME = Roadway	DESIGNED - JPA	REVISED -
	CHECKED - DJO	REVISED -
PLOT SCALE = 40,000' / in.	DRAWN - JPA	REVISED -
PLOT DATE = 10/12/2021	CHECKED - 3/3/2021	REVISED -

**STATE OF ILLINOIS
 DEPARTMENT OF TRANSPORTATION**

**80TH AVENUE MAINTENANCE OF TRAFFIC
 STAGE 2A**

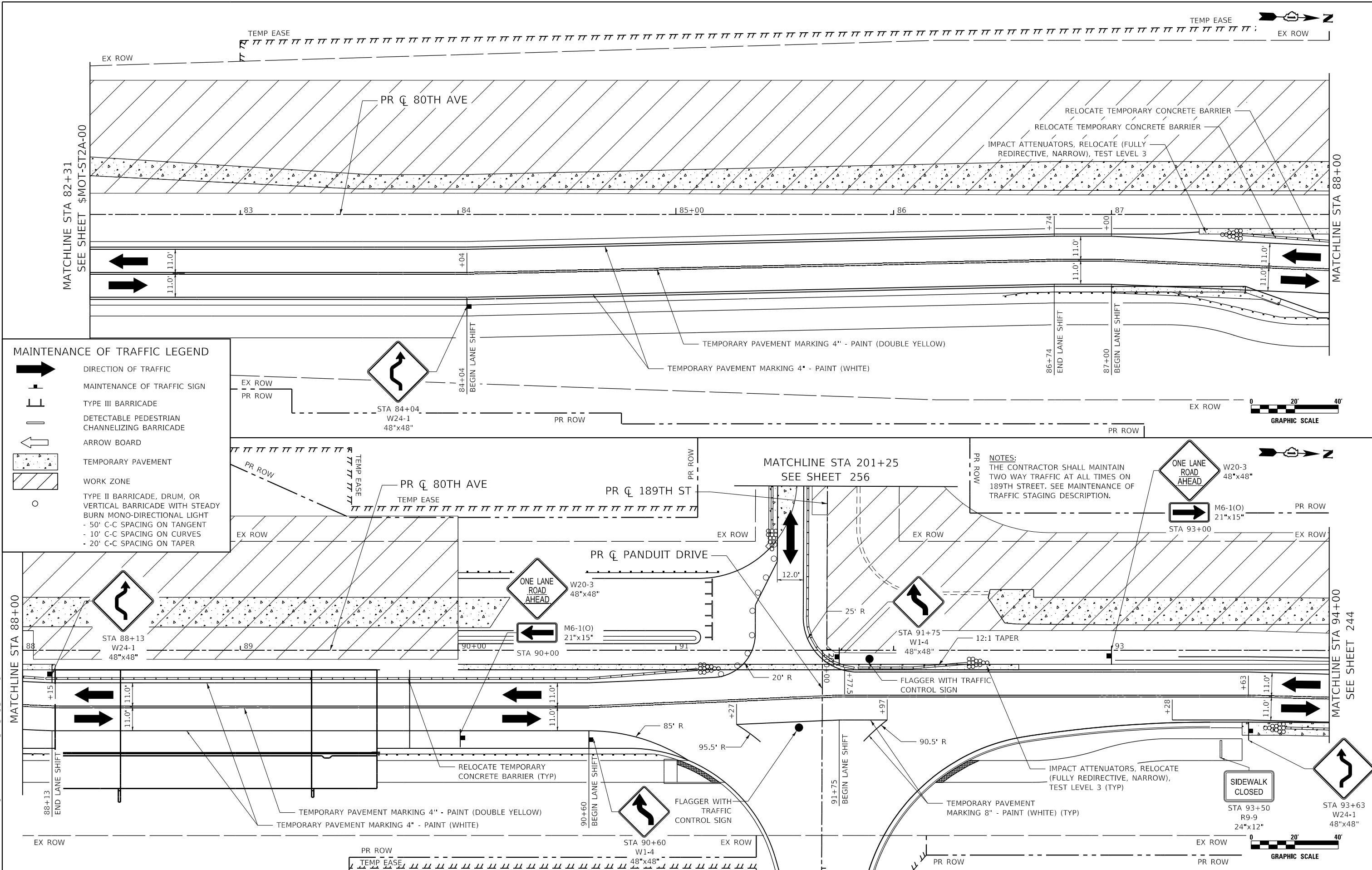
SCALE: 1" = 20' SHEET 1 OF 20 SHEETS STA. 82+15 TO STA. 94+00

F.A.U. RTE. 2755	SECTION 06-00122-16-FP	COUNTY WILL	TOTAL SHEETS 1113	SHEET NO. 242
CONTRACT NO. 61G73			ILLINOIS FED. AID PROJECT 5FDPJR	

PLAN	SURVEYED	DATE
	PLOTTED	
	GRADES CHECKED	
	ALIGNMENT CHECKED	
	STRUCTURE NOTATIONS OK'D	
	NOTE BOOK NO.	
	FILE NAME	

PROFILE	SURVEYED	DATE
	PLOTTED	
	GRADES CHECKED	
	ALIGNMENT CHECKED	
	STRUCTURE NOTATIONS OK'D	
	NOTE BOOK NO.	
	FILE NAME	

DATE PLOTTED = 10/12/2021 4:54:44 PM
 PEN TABLE = 0250807 01.tbl
 PLOT CONFIG = CGI.PDF.plt
 FILE NAME = \\P:\PROJ\0250807 01\Design\A01\0250807 01.MDT_80th_Stage_2B.dwg



MAINTENANCE OF TRAFFIC LEGEND

- DIRECTION OF TRAFFIC
- MAINTENANCE OF TRAFFIC SIGN
- TYPE III BARRICADE
- DETECTABLE PEDESTRIAN CHANNELIZING BARRICADE
- ARROW BOARD
- TEMPORARY PAVEMENT
- WORK ZONE
- TYPE II BARRICADE, DRUM, OR VERTICAL BARRICADE WITH STEADY BURN MONO-DIRECTIONAL LIGHT
 - 50' C-C SPACING ON TANGENT
 - 10' C-C SPACING ON CURVES
 - 20' C-C SPACING ON TAPER

NOTES:
 THE CONTRACTOR SHALL MAINTAIN TWO WAY TRAFFIC AT ALL TIMES ON 189TH STREET. SEE MAINTENANCE OF TRAFFIC STAGING DESCRIPTION.



USER NAME = Roadway	DESIGNED - JPA	REVISED -
	CHECKED - DJO	REVISED -
PLOT SCALE = 40,000' / in.	DRAWN - JPA	REVISED -
PLOT DATE = 10/12/2021	CHECKED - 3/3/2021	REVISED -

**STATE OF ILLINOIS
 DEPARTMENT OF TRANSPORTATION**

**80TH AVENUE MAINTENANCE OF TRAFFIC
 STAGE 2B**

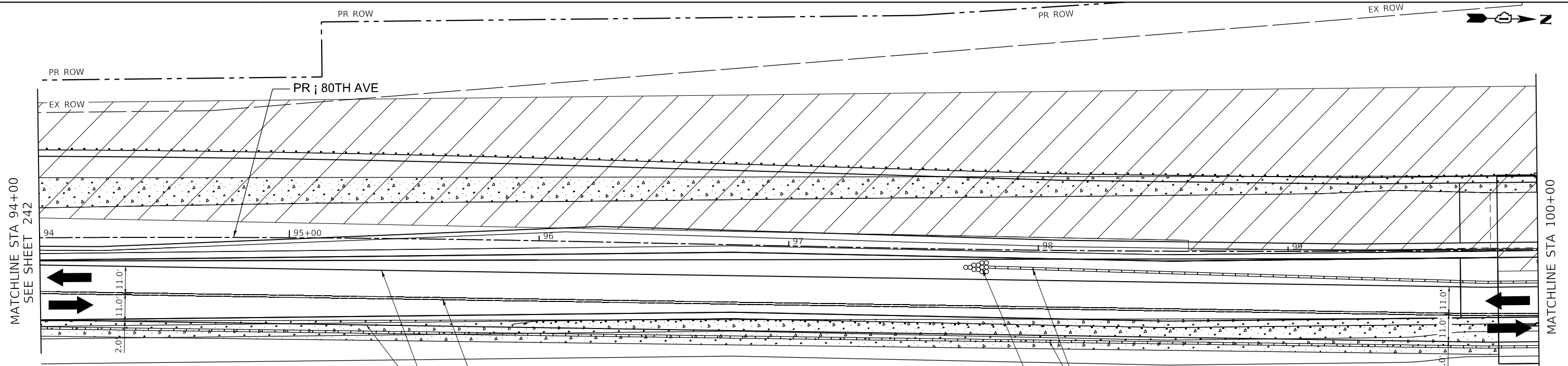
SCALE: 1" = 20' SHEET 2 OF 20 SHEETS STA. 82+15 TO STA. 94+00

F.A.U. RTE. 2755	SECTION 06-00122-16-FP	COUNTY WILL	TOTAL SHEETS 1113	SHEET NO. 243
CONTRACT NO. 61G73			ILLINOIS FED. AID PROJECT 5FEDPRJ	

PLAN	SURVEYED	DATE
	PLOTTED	BY
	ALIGNED	
	CHECKED	
	FILED	
	NO.	

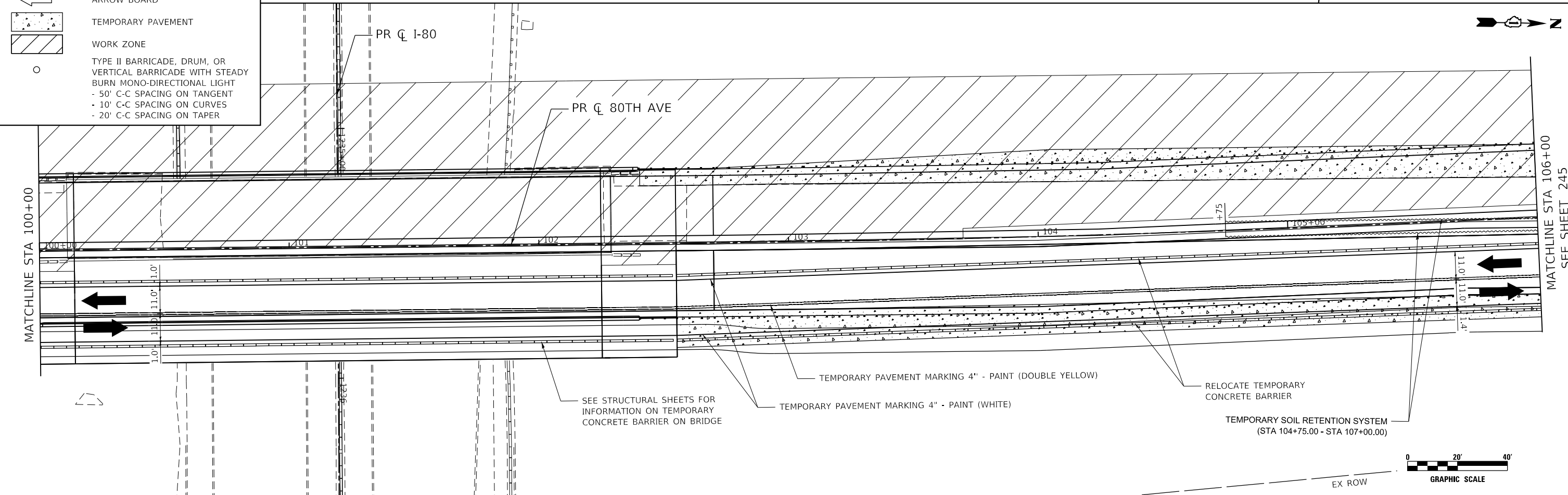
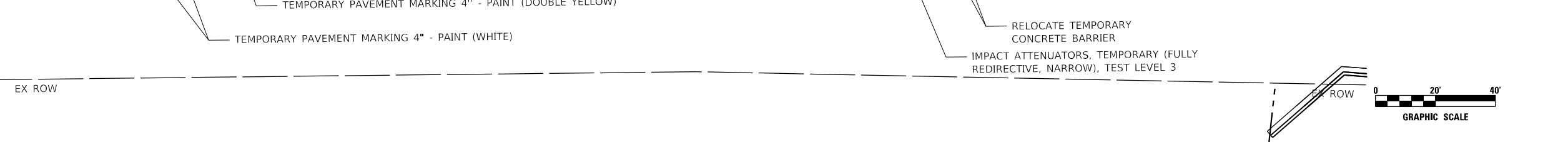
PROFILE	SURVEYED	DATE
	PLOTTED	BY
	GRADES CHECKED	
	STRUCTURE	
	NOTATRS CHKD	
	NO.	

DATE PLOTTED = 10/12/2021 - 4:42:14 PM
 PEN TABLE = N:\P\10020887\01\10020887_01.tbl
 PLOT CONFIG = CGI-ADT.plt.ctb
 FILE NAME = N:\P\10020887\01\Design\MOT\0020887_01\MOT_80th_Stage_2A_002.dgn



MAINTENANCE OF TRAFFIC LEGEND

- DIRECTION OF TRAFFIC
- MAINTENANCE OF TRAFFIC SIGN
- TYPE III BARRICADE
- DETECTABLE PEDESTRIAN CHANNELIZING BARRICADE
- ARROW BOARD
- TEMPORARY PAVEMENT
- WORK ZONE
- TYPE II BARRICADE, DRUM, OR VERTICAL BARRICADE WITH STEADY BURN MONO-DIRECTIONAL LIGHT
 - 50' C-C SPACING ON TANGENT
 - 10' C-C SPACING ON CURVES
 - 20' C-C SPACING ON TAPER



USER NAME = Roadway	DESIGNED - JPA	REVISED -
	CHECKED - DJO	REVISED -
PLOT SCALE = 40.0000' / in.	DRAWN - JPA	REVISED -
PLOT DATE = 10/12/2021	CHECKED - 3/3/2021	REVISED -

**STATE OF ILLINOIS
DEPARTMENT OF TRANSPORTATION**

**80TH AVENUE MAINTENANCE OF TRAFFIC
STAGE 2A**

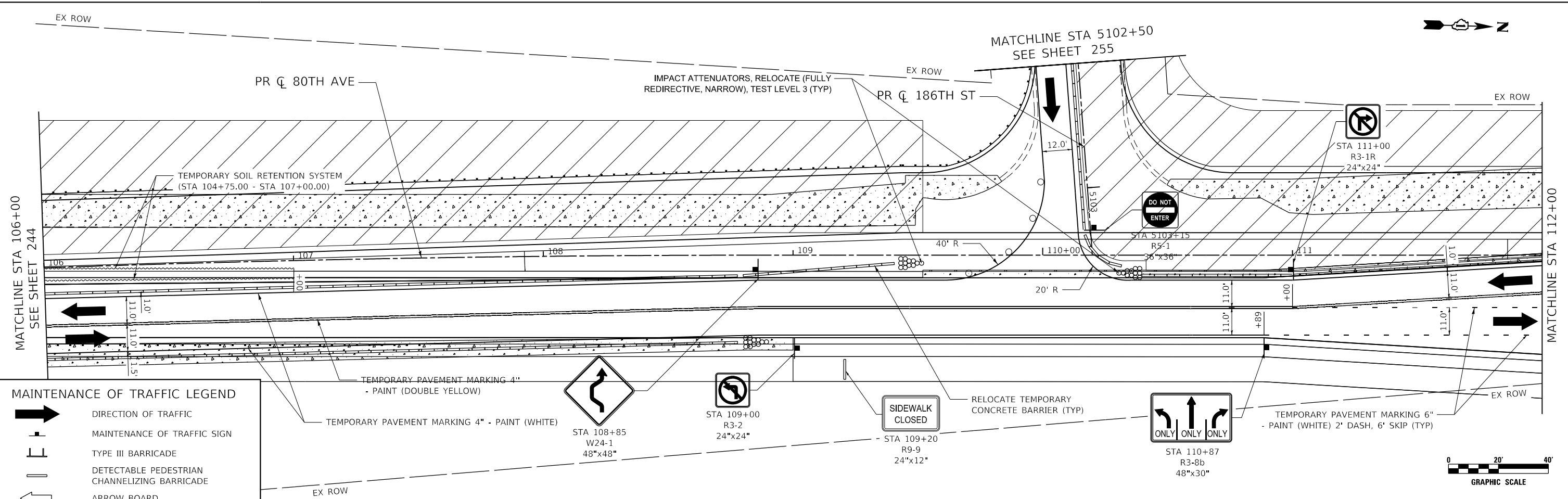
SCALE: 1" = 20' SHEET 3 OF 20 SHEETS STA. 94+00 TO STA. 106+00

F.A.U. RTE.	SECTION	COUNTY	TOTAL SHEETS	SHEET NO.
2755	06-00122-16-FP	WILL	1113	244
CONTRACT NO.			61G73	
ILLINOIS FED. AID PROJECT			5FEDPRJ	

PLAN	SURVEYED	DATE
NOTE BOOK	PLOTTED	BY
NO.	ALIGNED	
	CHECKED	
	FILED	
	FILE NAME	

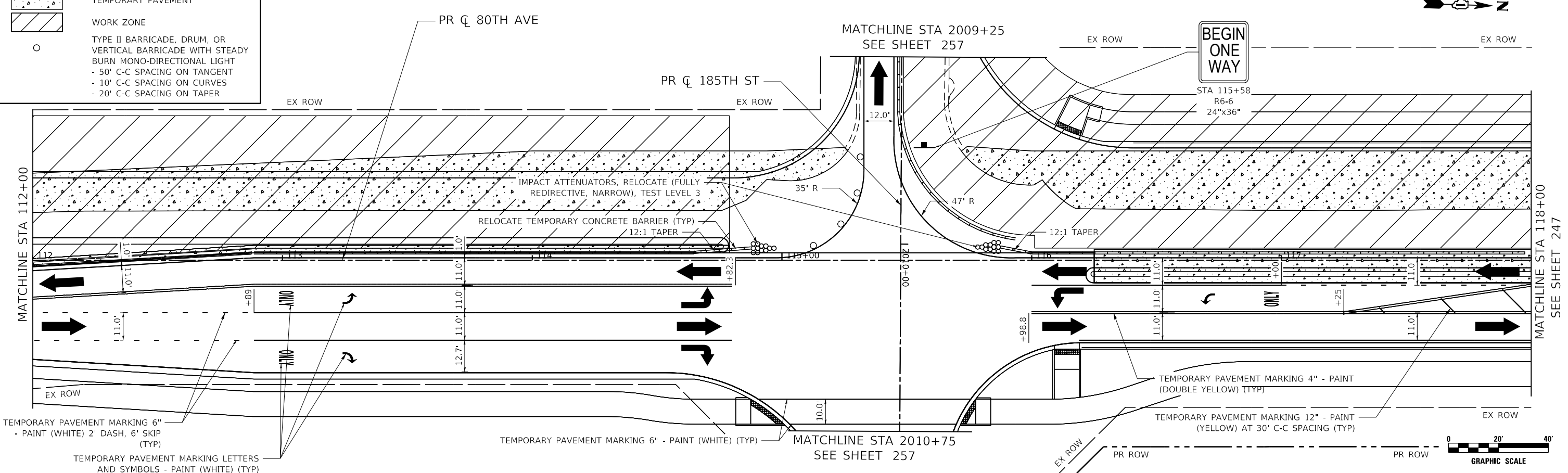
PROFILE	SURVEYED	DATE
GRADES CHECKED	PLOTTED	BY
STRUCTURE	FILED	
NOTATRS	FILED	
CHKD	FILED	

DATE PLOTTED = 10/12/2021 - 4:42:15 PM
 PEN TABLE = N:\P\10020887\01\10020887_01.tbl
 CGI APP = N:\P\10020887\01\10020887_01.tbl
 PLOT CONFIG = N:\P\10020887\01\10020887_01.tbl
 FILE NAME = N:\P\10020887\01\10020887_01.tbl



MAINTENANCE OF TRAFFIC LEGEND

- DIRECTION OF TRAFFIC
- MAINTENANCE OF TRAFFIC SIGN
- TYPE III BARRICADE
- DETECTABLE PEDESTRIAN CHANNELIZING BARRICADE
- ARROW BOARD
- TEMPORARY PAVEMENT
- WORK ZONE
- TYPE II BARRICADE, DRUM, OR VERTICAL BARRICADE WITH STEADY BURN MONO-DIRECTIONAL LIGHT
 - 50' C-C SPACING ON TANGENT
 - 10' C-C SPACING ON CURVES
 - 20' C-C SPACING ON TAPER



USER NAME =	Roadway	DESIGNED -	JPA	REVISED -	
CHECKED -	DJO	REVISIONS -			
PLOT SCALE =	40,000.0' / in.	DRAWN -	JPA	REVISED -	
PLOT DATE =	10/12/2021	CHECKED -	3/3/2021	REVISED -	

**STATE OF ILLINOIS
DEPARTMENT OF TRANSPORTATION**

**80TH AVENUE MAINTENANCE OF TRAFFIC
STAGE 2A**

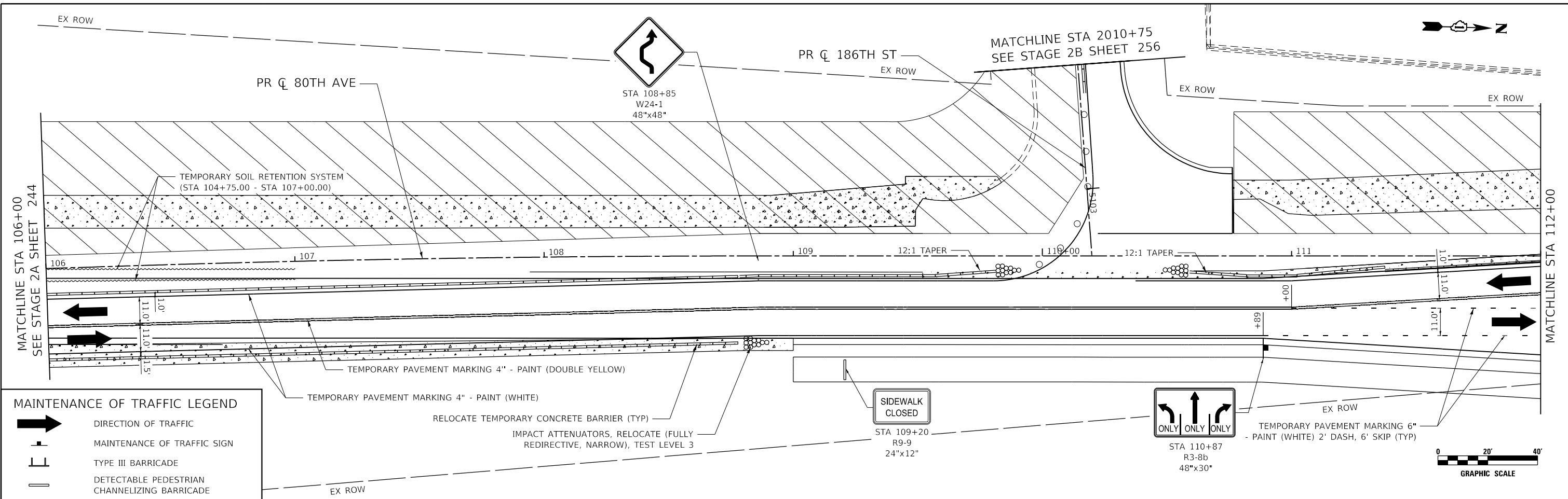
SCALE: 1" = 20' SHEET 4 OF 20 SHEETS STA. 106+00 TO STA. 118+00

F.A.U. RTE.	SECTION	COUNTY	TOTAL SHEETS	SHEET NO.
2755	06-00122-16-FP	WILL	1113	245
CONTRACT NO.			61G73	
ILLINOIS FED. AID PROJECT			5FEDPRJ	

PLAN	SURVEYED	DATE
	PLOTTED	
	ALIGNED	
	CHECKED	
	FILED	
	NO.	

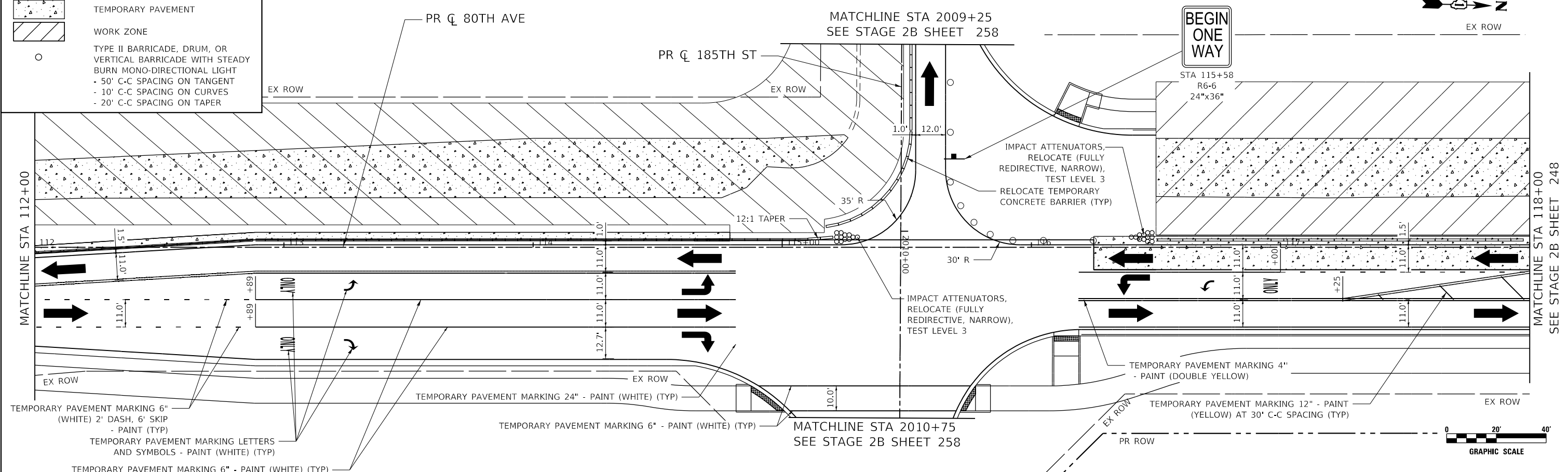
PROFILE	SURVEYED	DATE
	PLOTTED	
	GRADES CHECKED	
	STRUCTURE	
	NOTATRS CHKD	
	NO.	

DATE PLOTTED = 10/12/2021 4:55:12 PM
 PEN TABLE = 02/28/07 01.tbl
 PLOT CONFIG = C:\PLOT\022807.d
 FILE NAME = M:\PROJ\022807.d\Design\MDT\022807 01.MDT_80th_Stage_2B.dwg



MAINTENANCE OF TRAFFIC LEGEND

- DIRECTION OF TRAFFIC
- MAINTENANCE OF TRAFFIC SIGN
- TYPE III BARRICADE
- DETECTABLE PEDESTRIAN CHANNELIZING BARRICADE
- ARROW BOARD
- TEMPORARY PAVEMENT
- WORK ZONE
- TYPE II BARRICADE, DRUM, OR VERTICAL BARRICADE WITH STEADY BURN MONO-DIRECTIONAL LIGHT
 - 50' C-C SPACING ON TANGENT
 - 10' C-C SPACING ON CURVES
 - 20' C-C SPACING ON TAPER

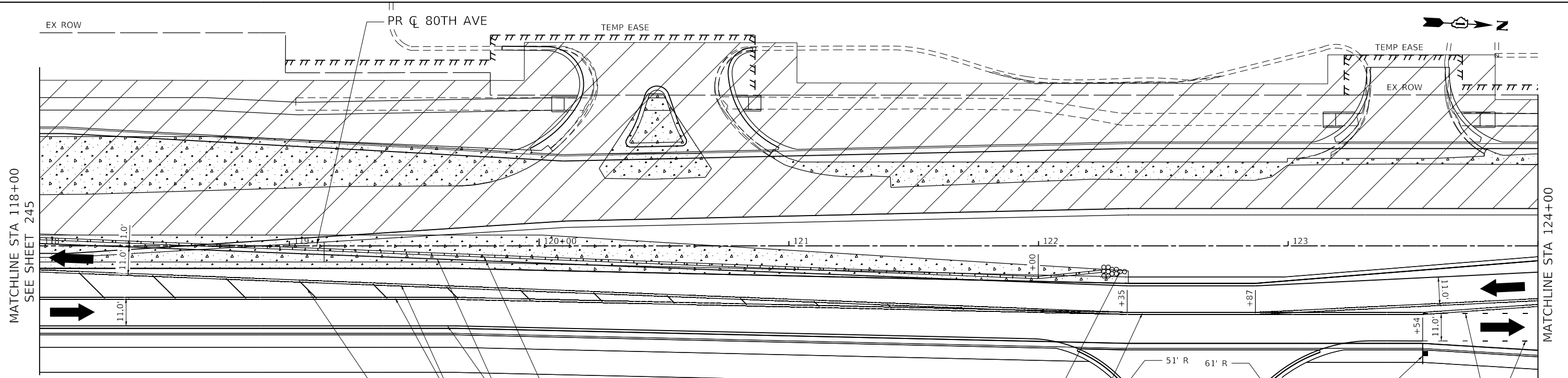


<p>8725 W. Higgins Rd, Ste 600, Chicago, IL 60631 P 773.775.4009 www.ciorba.com</p>	USER NAME = Roadway	DESIGNED - JPA	REVISED -	STATE OF ILLINOIS DEPARTMENT OF TRANSPORTATION	80TH AVENUE MAINTENANCE OF TRAFFIC STAGE 2B		F.A.U. RTE. = 2755	SECTION = 06-00122-16-FP	COUNTY = WILL	TOTAL SHEETS = 1113	SHEET NO. = 246
	PLOT SCALE = 40.0000' / in.	DRAWN - JPA	REVISED -		SCALE: 1" = 20'	SHEET 5 OF 20 SHEETS	STA. 106+00 TO STA. 118+00	CONTRACT NO. 61G73		ILLINOIS FED. AID PROJECT 5FEDPRJ	
	PLOT DATE = 10/12/2021	CHECKED - 3/3/2021	REVISED -								

PLAN	SURVEYED	DATE
	PLOTTED	BY
	ALIGNED	CHECKED
	FILED	NO.
	NO.	FILE NAME

PROFILE	SURVEYED	DATE
	PLOTTED	BY
	GRADES CHECKED	CHECKED
	STRUCTURE	NOT AT THIS OFFICE
	NO.	FILE NAME

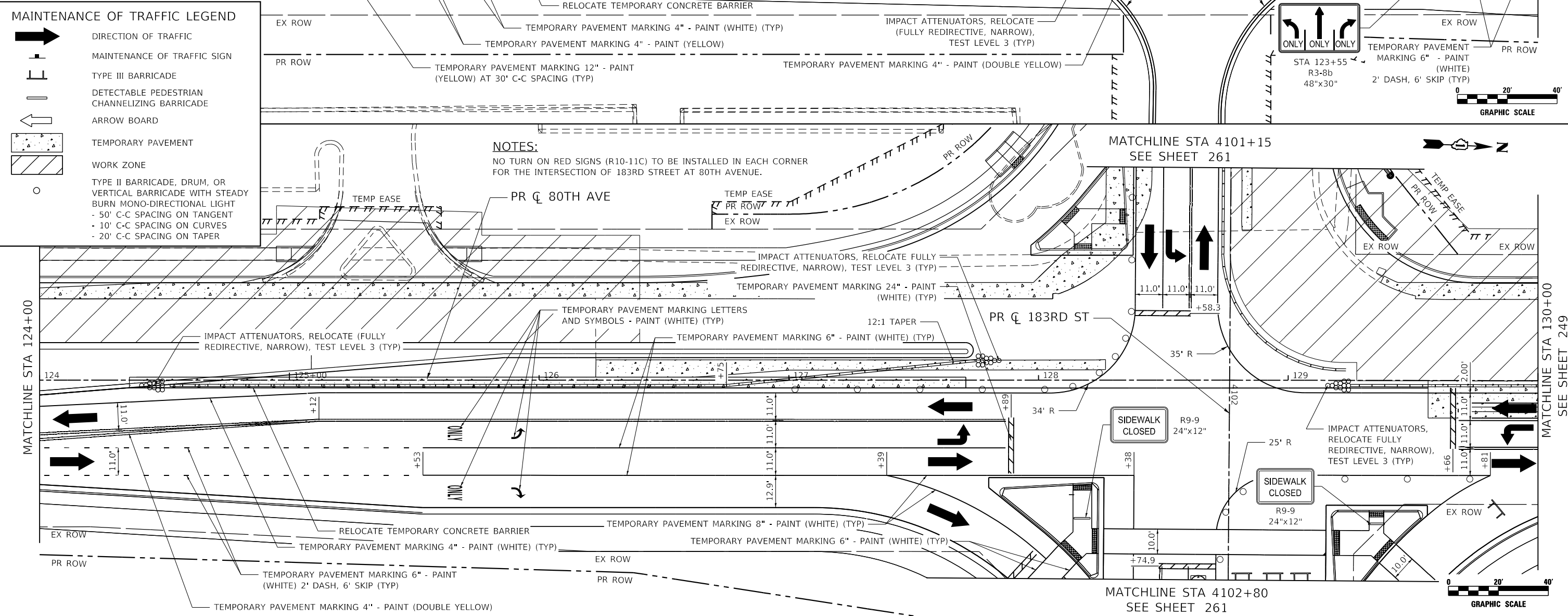
DATE PLOTTED = 10/12/2021 4:42:17 PM
 PEN TABLE = N:\P\010020887\010020887_01.tbl
 CGI PATH = C:\Program Files\Autodesk\AutoCAD 2011\Plot\Plot1.ctb
 FILE NAME = N:\P\010020887\010020887_01.dwg Stage: 2A-004.dwg



MAINTENANCE OF TRAFFIC LEGEND

- DIRECTION OF TRAFFIC
- MAINTENANCE OF TRAFFIC SIGN
- TYPE III BARRICADE
- DETECTABLE PEDESTRIAN CHANNELIZING BARRICADE
- ARROW BOARD
- TEMPORARY PAVEMENT
- WORK ZONE
- TYPE II BARRICADE, DRUM, OR VERTICAL BARRICADE WITH STEADY BURN MONO-DIRECTIONAL LIGHT
 - 50' C-C SPACING ON TANGENT
 - 10' C-C SPACING ON CURVES
 - 20' C-C SPACING ON TAPER

NOTES:
 NO TURN ON RED SIGNS (R10-11C) TO BE INSTALLED IN EACH CORNER FOR THE INTERSECTION OF 183RD STREET AT 80TH AVENUE.



USER NAME = Roadway	DESIGNED - JPA	REVISED -
	CHECKED - DJO	REVISED -
PLOT SCALE = 40.0000' / in.	DRAWN - JPA	REVISED -
PLOT DATE = 10/12/2021	CHECKED - 3/3/2021	REVISED -

**STATE OF ILLINOIS
 DEPARTMENT OF TRANSPORTATION**

**80TH AVENUE MAINTENANCE OF TRAFFIC
 STAGE 2A**

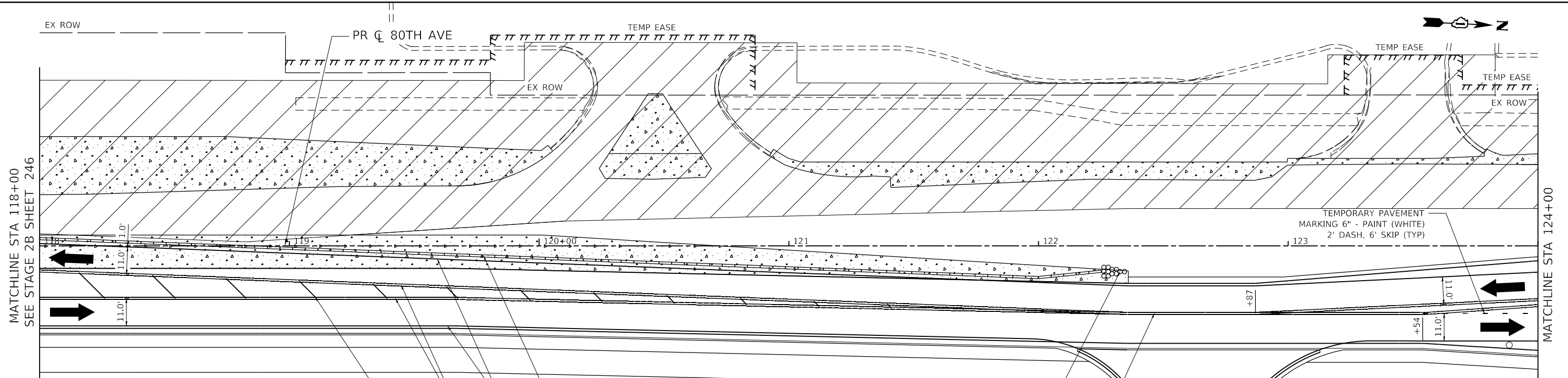
SCALE: 1" = 20' SHEET 6 OF 20 SHEETS STA. 118+00 TO STA. 130+00

F.A.U. RTE. 2755	SECTION 06-00122-16-FP	COUNTY WILL	TOTAL SHEETS 1113	SHEET NO. 247
CONTRACT NO. 61G73			ILLINOIS FED. AID PROJECT 5FEDPRJ	

PLAN	SURVEYED	DATE
NOTE BOOK	PLOTTED	BY
NO.	ALIGNMENT CHECKED	
	AS NOTED	
	CADD FILE NAME	

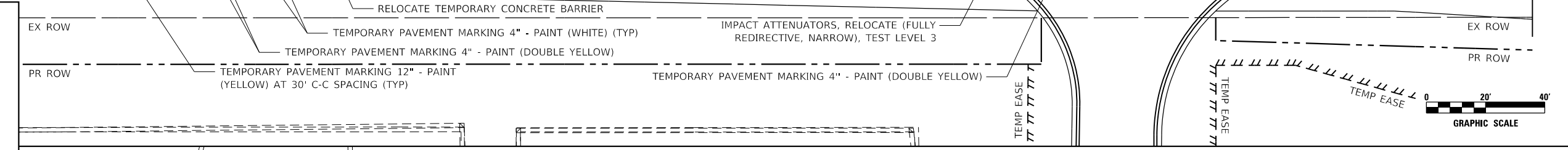
PROFILE	SURVEYED	DATE
NOTE BOOK	GRADES CHECKED	BY
NO.	STRUCTURE	
	NOTATRS CHKD	

DATE PLOTTED = 10/12/2021 4:55:35 PM
 PEN TABLE = 02/28/07 01.tbl
 PLOT CONFIG = C:\PROJ\022807\01\PRD\022807.dwg
 FILE NAME = R:\PROJ\022807\01\MDT_80th_Stage_2B_02.dwg

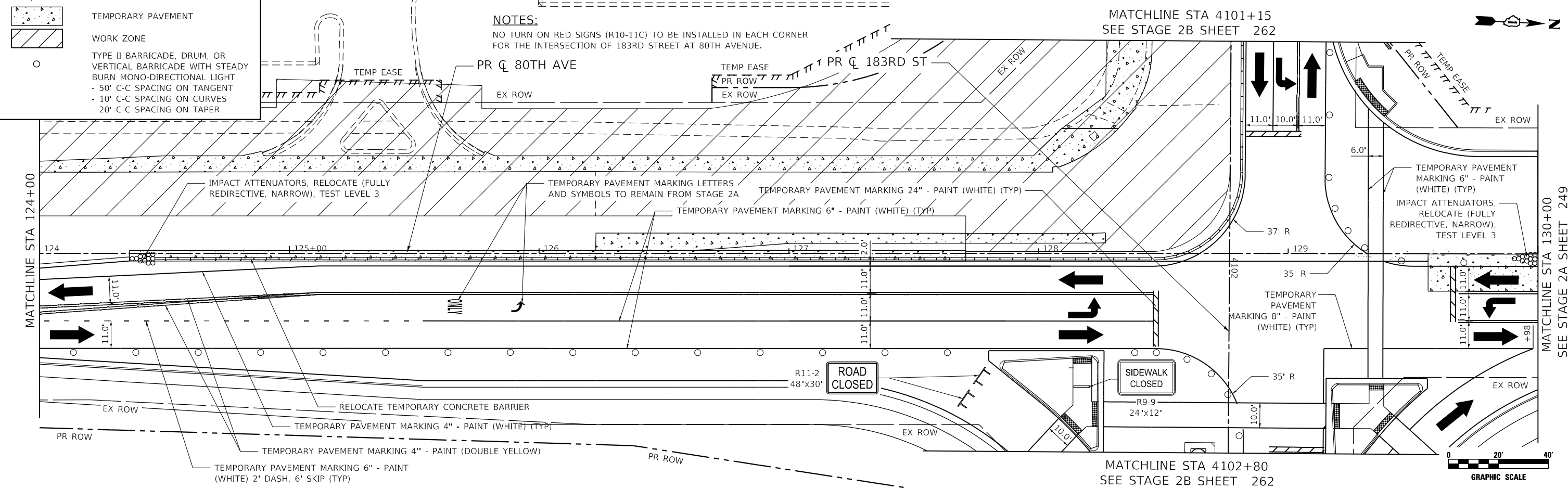


MAINTENANCE OF TRAFFIC LEGEND

- DIRECTION OF TRAFFIC
- MAINTENANCE OF TRAFFIC SIGN
- TYPE III BARRICADE
- DETECTABLE PEDESTRIAN CHANNELIZING BARRICADE
- ARROW BOARD
- TEMPORARY PAVEMENT
- WORK ZONE
- TYPE II BARRICADE, DRUM, OR VERTICAL BARRICADE WITH STEADY BURN MONO-DIRECTIONAL LIGHT
 - 50' C-C SPACING ON TANGENT
 - 10' C-C SPACING ON CURVES
 - 20' C-C SPACING ON TAPER



NOTES:
 NO TURN ON RED SIGNS (R10-11C) TO BE INSTALLED IN EACH CORNER FOR THE INTERSECTION OF 183RD STREET AT 80TH AVENUE.

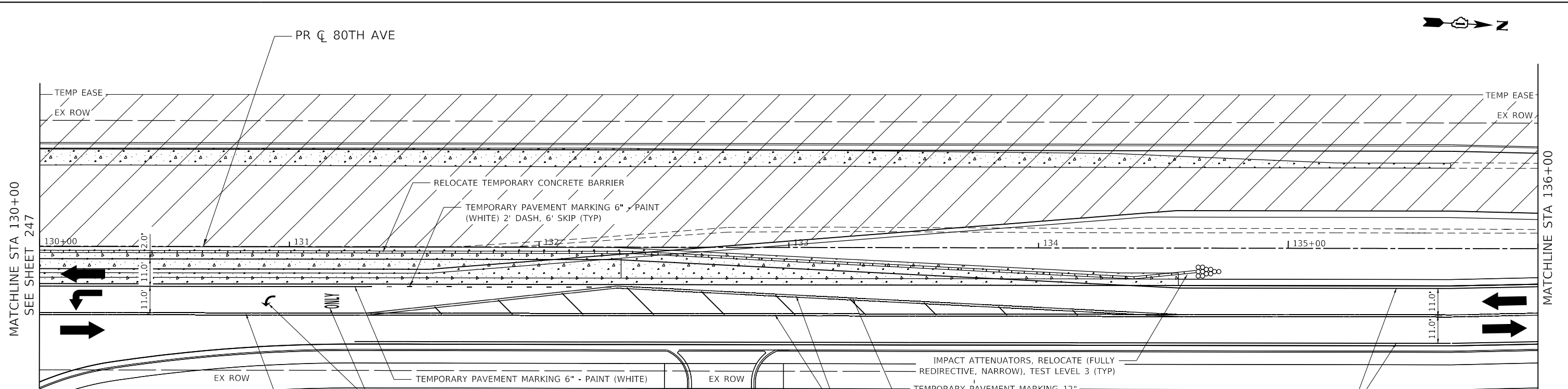


<p>8725 W. Higgins Rd, Ste 600, Chicago, IL 60631 P 773.775.4009 www.ciorba.com</p>	USER NAME = Roadway	DESIGNED - JPA	REVISED -	<p align="center">STATE OF ILLINOIS DEPARTMENT OF TRANSPORTATION</p>	<p align="center">80TH AVENUE MAINTENANCE OF TRAFFIC STAGE 2B</p>			F.A.U. RTE. = 2755	SECTION = 06-00122-16-FP	COUNTY = WILL	TOTAL SHEETS = 1113	SHEET NO. = 248
	PLOT SCALE = 40.0000' / in.	DRAWN - JPA	REVISED -					SCALE: 1" = 20'	SHEET 7 OF 20 SHEETS	STA. 118+00 TO STA. 130+00	CONTRACT NO. = 61G73	
	PLOT DATE = 10/12/2021	CHECKED - 3/3/2021	REVISED -					ILLINOIS FED. AID PROJECT				5FEDPRJ
								ILLINOIS FED. AID PROJECT		5FEDPRJ		

PLAN	SURVEYED	DATE
	GRADES CHECKED	
	ALIGNED	
	NOTATRS CHECKED	
	FILE NAME	
	NO.	

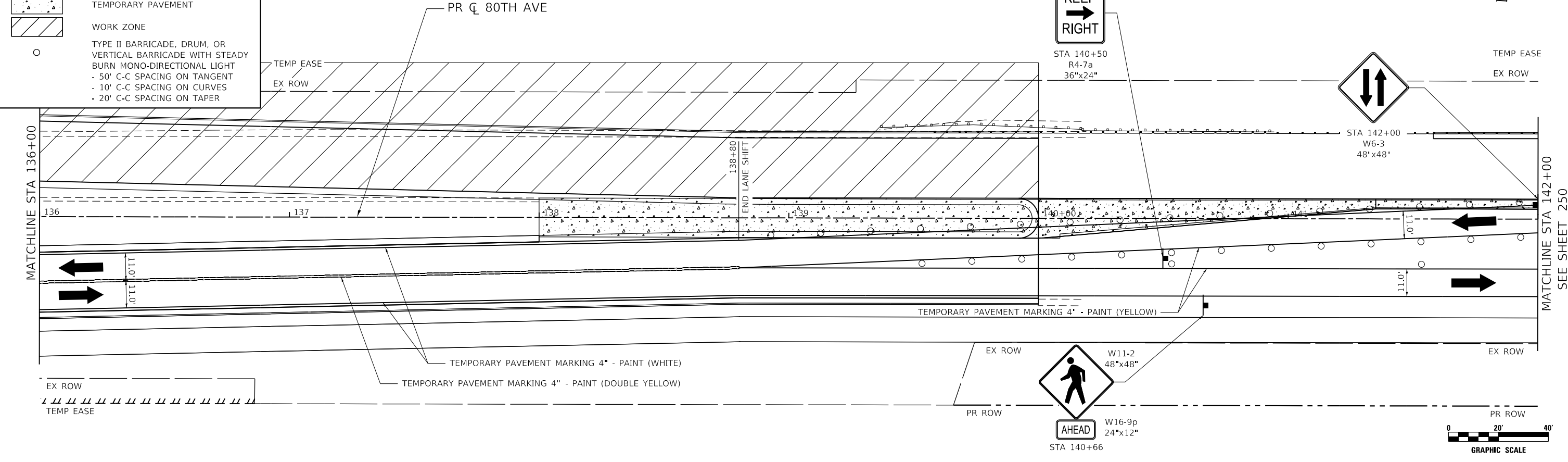
PROFILE	SURVEYED	DATE
	GRADES CHECKED	
	ALIGNED	
	NOTATRS CHECKED	
	FILE NAME	
	NO.	

DATE PLOTTED = 10/12/2021 4:42:30 PM
 PEN TABLE = N:\P\10020887\01\10020887_01.tbl
 PLOT CONFIG = CGI-PDF.plt
 FILE NAME = N:\P\10020887_01\Design\MDT\0020887_01\MDT_80th_Stage_2A.dwg



MAINTENANCE OF TRAFFIC LEGEND

- DIRECTION OF TRAFFIC
- MAINTENANCE OF TRAFFIC SIGN
- TYPE III BARRICADE
- DETECTABLE PEDESTRIAN CHANNELIZING BARRICADE
- ARROW BOARD
- TEMPORARY PAVEMENT
- WORK ZONE
- TYPE II BARRICADE, DRUM, OR VERTICAL BARRICADE WITH STEADY BURN MONO-DIRECTIONAL LIGHT
 - 50' C-C SPACING ON TANGENT
 - 10' C-C SPACING ON CURVES
 - 20' C-C SPACING ON TAPER



USER NAME = Roadway	DESIGNED - JPA	REVISED -
PLOT SCALE = 40,0000 ' / in.	CHECKED - DJO	REVISED -
PLOT DATE = 10/12/2021	DRAWN - JPA	REVISED -
	CHECKED - 3/3/2021	REVISED -

**STATE OF ILLINOIS
DEPARTMENT OF TRANSPORTATION**

**80TH AVENUE MAINTENANCE OF TRAFFIC
STAGE 2A**

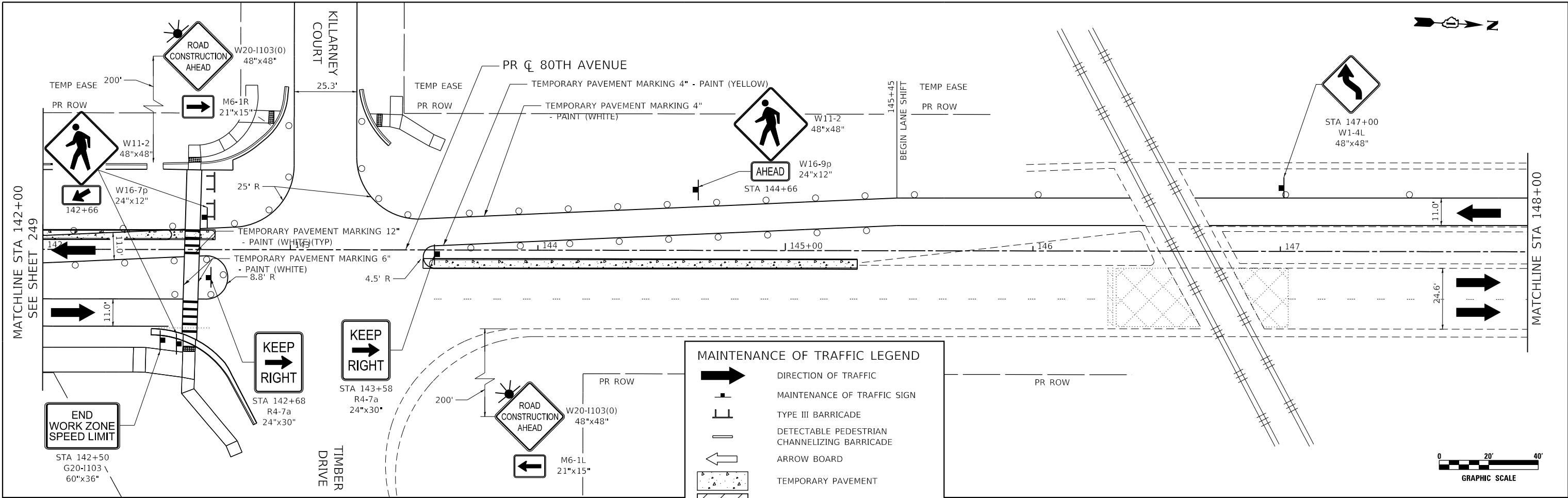
SCALE: 1" = 20' SHEET 8 OF 20 SHEETS STA. 130+00 TO STA. 142+00

F.A.U. RTE.	SECTION	COUNTY	TOTAL SHEETS	SHEET NO.
2755	06-00122-16-FP	WILL	1113	249
CONTRACT NO.			61G73	
ILLINOIS FED. AID PROJECT			5FEDPRJ	

PLAN	SURVEYED	DATE
	PLOTTED	
	GRADES CHECKED	
	ALIGNMENT CHECKED	
	STRUCTURE NOTATIONS CHECKED	
	NOTE BOOK NO.	
	CADD FILE NAME	

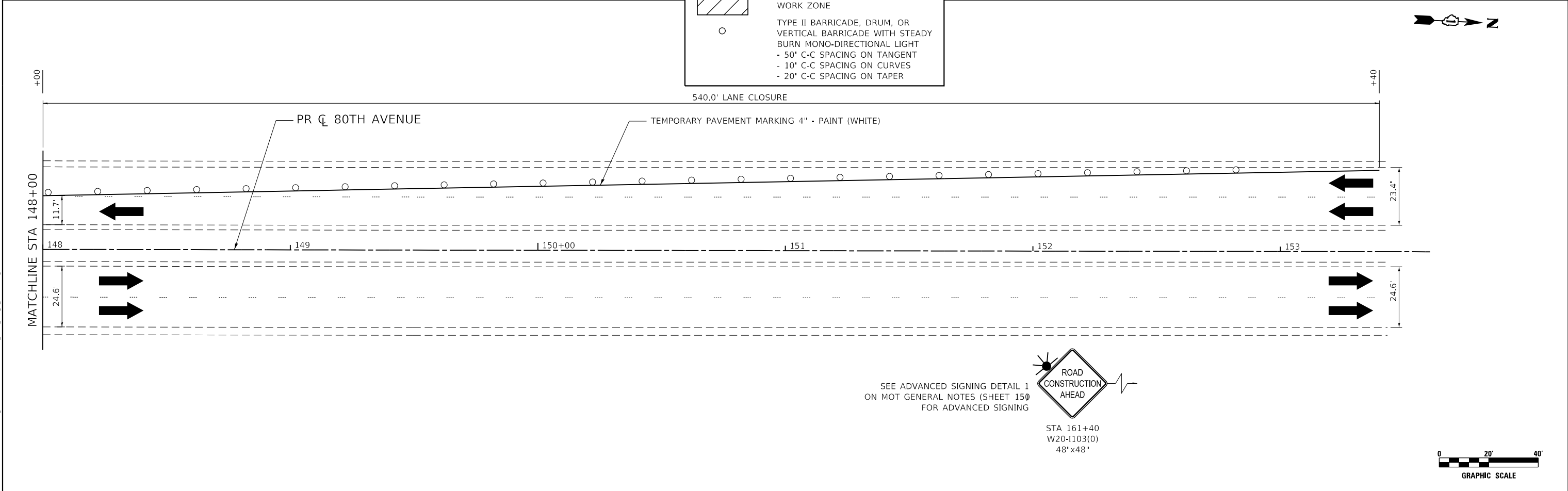
PROFILE	SURVEYED	DATE
	PLOTTED	
	GRADES CHECKED	
	ALIGNMENT CHECKED	
	STRUCTURE NOTATIONS CHECKED	
	NOTE BOOK NO.	
	CADD FILE NAME	

DATE PLOTTED = 10/12/2021 - 4:42:31 PM
 PEN TABLE = N:\P\010020887\01\0020887_01.tbl
 PLOT CONFIG = CGI-PLOT.plt
 FILE NAME = N:\P\010020887\01\Design\MOT\0020887_01\MOT_80th_Stage_2A.dwg



MAINTENANCE OF TRAFFIC LEGEND

- DIRECTION OF TRAFFIC
- MAINTENANCE OF TRAFFIC SIGN
- TYPE III BARRICADE
- DETECTABLE PEDESTRIAN CHANNELIZING BARRICADE
- ARROW BOARD
- TEMPORARY PAVEMENT
- WORK ZONE
- TYPE II BARRICADE, DRUM, OR VERTICAL BARRICADE WITH STEADY BURN MONO-DIRECTIONAL LIGHT
 - 50' C-C SPACING ON TANGENT
 - 10' C-C SPACING ON CURVES
 - 20' C-C SPACING ON TAPER



USER NAME = Roadway	DESIGNED - JPA	REVISED -
	CHECKED - DJO	REVISED -
PLOT SCALE = 40.0000' / in.	DRAWN - JPA	REVISED -
PLOT DATE = 10/12/2021	CHECKED - 3/3/2021	REVISED -

**STATE OF ILLINOIS
 DEPARTMENT OF TRANSPORTATION**

**80TH AVENUE MAINTENANCE OF TRAFFIC
 STAGE 2A**

SCALE: 1" = 20' SHEET 9 OF 20 SHEETS STA. 142+00 TO STA. 153+00

F.A.U. RTE.	SECTION	COUNTY	TOTAL SHEETS	SHEET NO.
2755	06-00122-16-FP	WILL	1113	250
CONTRACT NO.			61G73	
ILLINOIS FED. AID PROJECT			5FEDPRJ	

SEE ADVANCED SIGNING DETAIL 1
ON MOT GENERAL NOTES
FOR ADVANCED SIGNING



W20-1103(0)
48"x48"

END
WORK ZONE
SPEED LIMIT

G20-1103
60"x30"

TEMPORARY PAVEMENT
MARKING-LINE 4" - PAINT
(DOUBLE YELLOW)

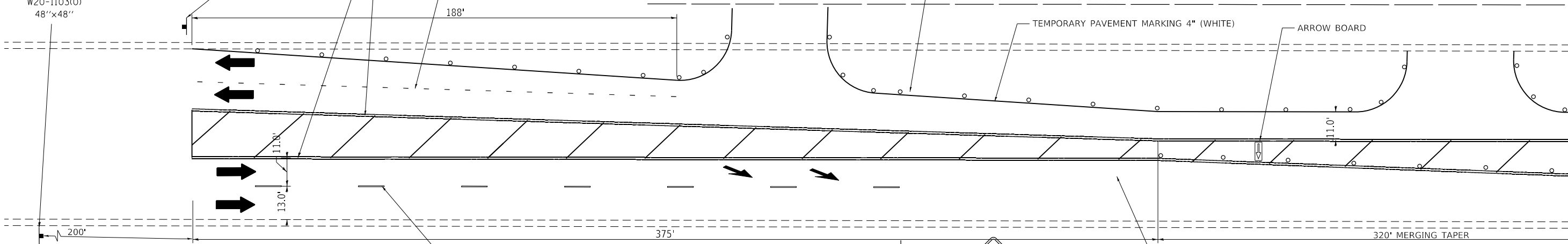
TEMPORARY PAVEMENT
MARKING-LINE 6" - PAINT (WHITE)
2' DASH, 6' SKIP (TYP.)

PINNED TEMPORARY
CONCRETE BARRIER

TEMPORARY PAVEMENT MARKING 4" (WHITE)

ARROW BOARD

MATCH LINE 2999+00



MAINTENANCE OF TRAFFIC LEGEND

- DIRECTION OF TRAFFIC
- MAINTENANCE OF TRAFFIC SIGN
- TYPE III BARRICADE
- ARROW BOARD
- TEMPORARY PAVEMENT
- WORK ZONE
- TYPE II BARRICADE, DRUM, OR VERTICAL BARRICADE WITH STEADY BURN MONO-DIRECTIONAL LIGHT
 - 50' C-C SPACING ON TANGENT
 - 10' C-C SPACING ON CURVES
 - 20' C-C SPACING ON TAPER

TEMPORARY PAVEMENT
MARKING-LINE 6" - PAINT (WHITE)
10' DASH, 30' SKIP



W4-2L
36"x36"
STA 2997+40

TEMPORARY PAVEMENT MARKING LETTERS AND SYMBOLS (WHITE)

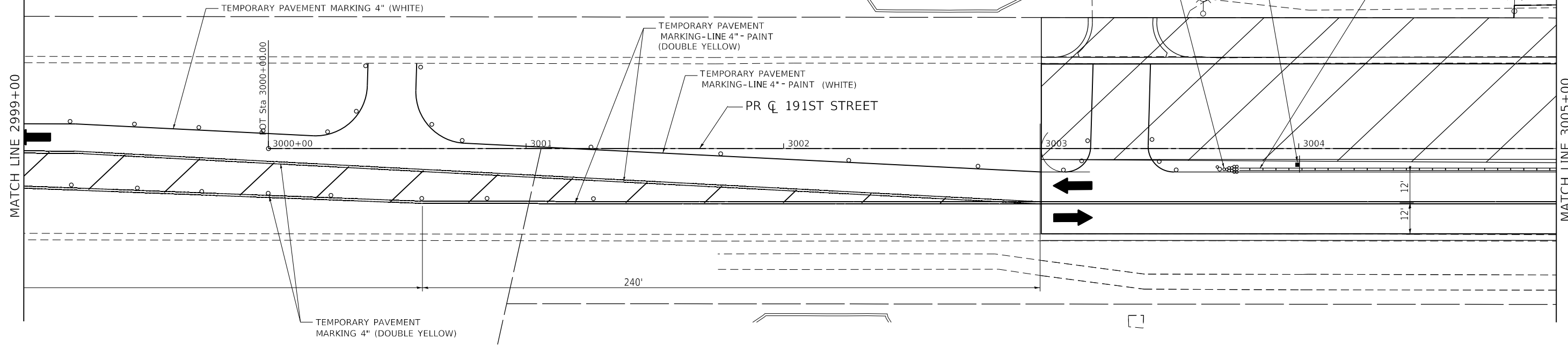
320' MERGING TAPER



W1-4R(0)
48"x48"
STA 3004+00

3003+70.4, 8' RT
IMPACT ATTENUATORS (FULLY REDRECTIVE, NARROW)
TEST LEVEL 3 (TYP)

PINNED TEMPORARY
CONCRETE BARRIER



TEMPORARY PAVEMENT MARKING 4" (WHITE)

TEMPORARY PAVEMENT
MARKING-LINE 4" - PAINT
(DOUBLE YELLOW)

TEMPORARY PAVEMENT
MARKING-LINE 4" - PAINT (WHITE)

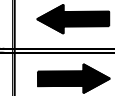
PR CL 191ST STREET

MATCH LINE 2999+00

MATCH LINE 3005+00
SEE SHEET 252

TEMPORARY PAVEMENT
MARKING 4" (DOUBLE YELLOW)

240'



DATE PLOTTED = 5/17/2021 9:59:05 AM
 PEN TABLE = 04208667.tbl
 PLOT CONFIG = C:\DOT\CAO\DOTS\tender\p101\NLA\ERS\p101\c19
 FILE NAME = P:\2019\19-18866\PHASE_2\19-18866-mot-24.dgn



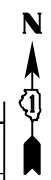
USER NAME =	untitled	DESIGNED -	EA	REVISED -	
		DRAWN -	MED	REVISED -	
PLOT SCALE =	480,0000' / ft.	CHECKED -	WD	REVISED -	
PLOT DATE =	5/17/2021	DATE -	11/23/2020	REVISED -	

STATE OF ILLINOIS
DEPARTMENT OF TRANSPORTATION

191ST STREET MAINTENANCE OF TRAFFIC
STAGE 2

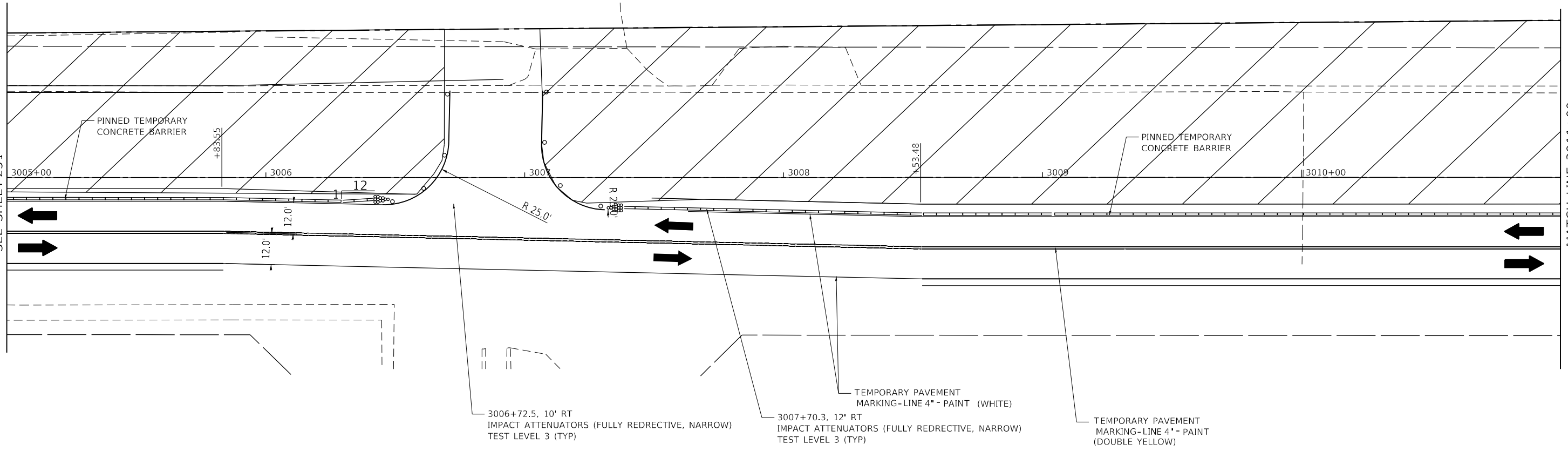
SCALE: 1" = 20' SHEET OF SHEETS STA. 3000+00 TO STA.3005+00

F.A.U. RTE.	SECTION	COUNTY	TOTAL SHEETS	SHEET NO.
2755	06-00122-16-FP	WILL	1113	251
CONTRACT NO. 61G73			ILLINOIS FED. AID PROJECT	



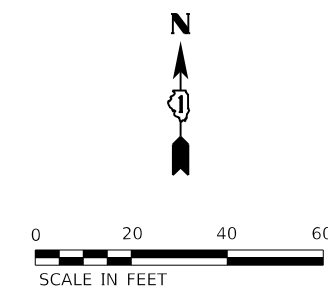
MATCH LINE 3005+00
SEE SHEET 251

MATCH LINE 3011+00



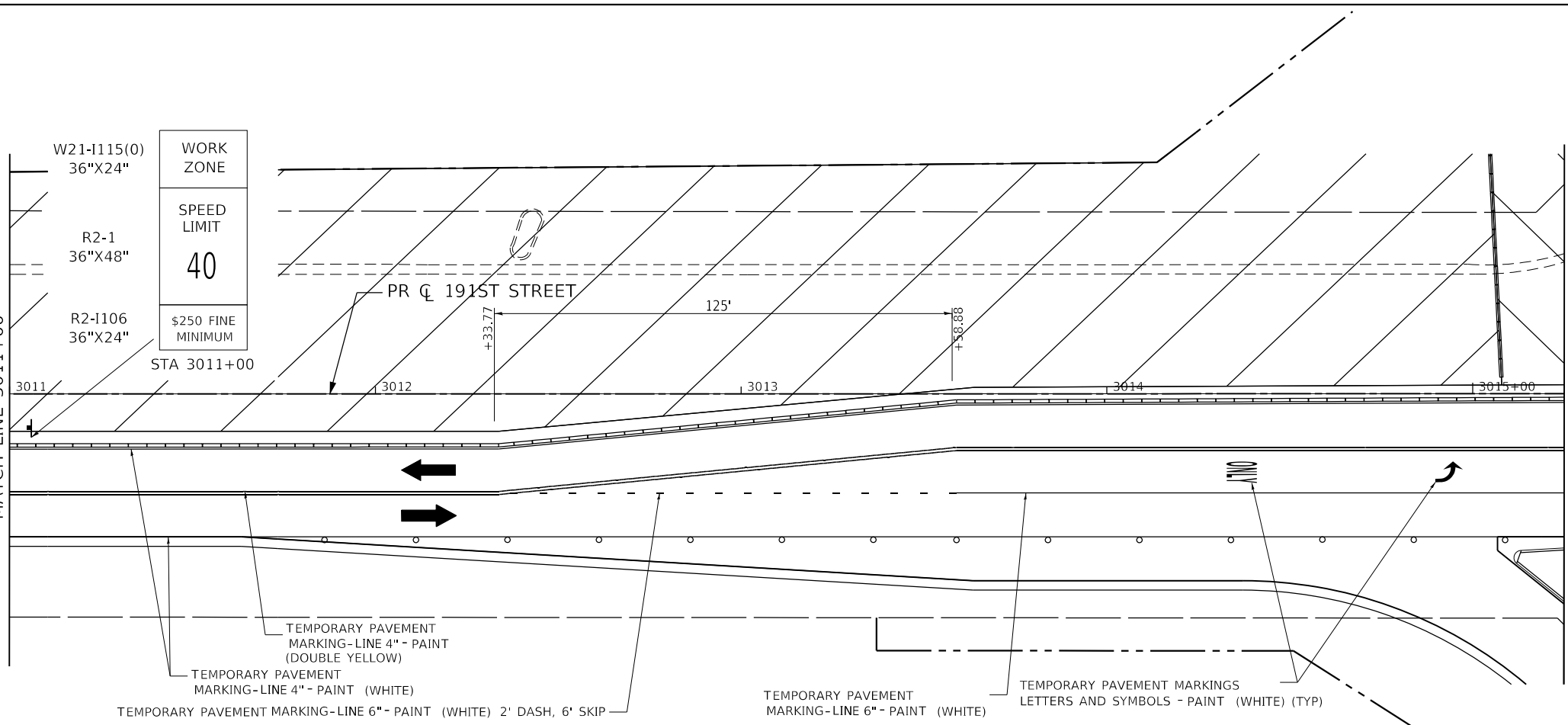
MAINTENANCE OF TRAFFIC LEGEND

- DIRECTION OF TRAFFIC
- MAINTENANCE OF TRAFFIC SIGN
- TYPE III BARRICADE
- ARROW BOARD
- TEMPORARY PAVEMENT
- WORK ZONE
- TYPE II BARRICADE, DRUM, OR VERTICAL BARRICADE WITH STEADY BURN MONO-DIRECTIONAL LIGHT
 - 50' C-C SPACING ON TANGENT
 - 10' C-C SPACING ON CURVES
 - 20' C-C SPACING ON TAPER



MATCH LINE 3011+00

MATCH LINE 3015+25
SEE SHEET 240



DATE PLOTTED = 5/17/2021 9:58:07 AM
 PEN TABLE = 0420667101-101.tbl
 PLOT CONFIG = C:\DOT\CAO\DOTS\render\plot\NOLA\ERS\p1.tcf.g
 FILE NAME = P:\2017\19-18866\PHASE_2\19-18866-work-24-02.dgn



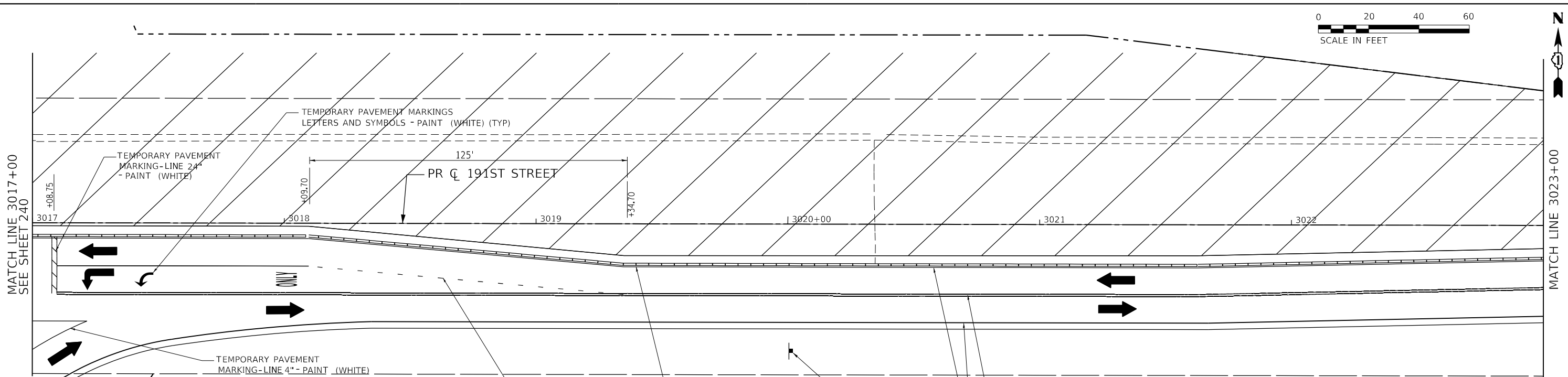
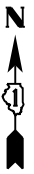
USER NAME = untitled	DESIGNED - EA	REVISED -
DRAWN - MED	REVISED -	
PLOT SCALE = 480,000' / ft.	CHECKED - WD	REVISED -
PLOT DATE = 5/17/2021	DATE - 11/23/2020	REVISED -

**STATE OF ILLINOIS
DEPARTMENT OF TRANSPORTATION**

**80TH AVENUE MAINTENANCE OF TRAFFIC
STAGE 2**

SCALE: 1" = 20' SHEET OF SHEETS STA. 3005+00 TO STA. 3015+25

F.A.U. RTE.	SECTION	COUNTY	TOTAL SHEETS	SHEET NO.
2755	06-00122-16-FP	WILL	1113	252
CONTRACT NO. 61G73				
ILLINOIS FED. AID PROJECT				



MAINTENANCE OF TRAFFIC LEGEND

- DIRECTION OF TRAFFIC
- MAINTENANCE OF TRAFFIC SIGN
- TYPE III BARRICADE
- ARROW BOARD
- TEMPORARY PAVEMENT
- WORK ZONE
- TYPE II BARRICADE, DRUM, OR VERTICAL BARRICADE WITH STEADY BURN MONO-DIRECTIONAL LIGHT
 - 50' C-C SPACING ON TANGENT
 - 10' C-C SPACING ON CURVES
 - 20' C-C SPACING ON TAPER

WORK ZONE

- W21-I115(0) 36"X24"
- R2-1 36"X48"
- R2-I106 36"X24"

SPEED LIMIT

40

\$250 FINE MINIMUM

STA 3020+00

STA 3025+00

WORK ZONE

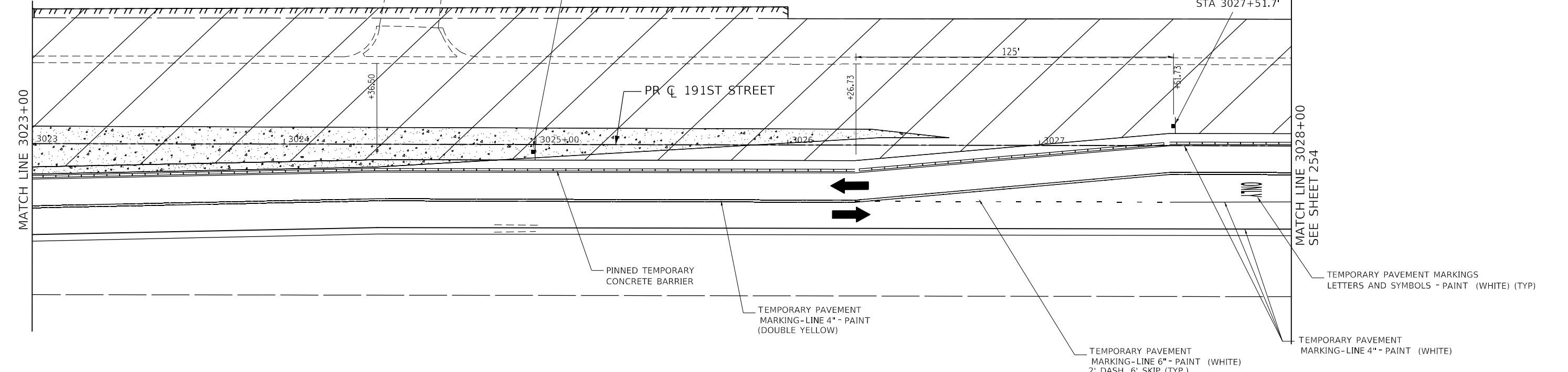
SPEED LIMIT

40

\$250 FINE MINIMUM

STA 3020+00

W1-41 48"X48" STA 3027+51.7'



DATE PLOTTED = 3/21/2021 11:29:43 AM
 PEN TABLE = 00208667.tbl
 PLOT CONFIG = C:\VDDOTCAD\DDOT5\render\plot\NOLA\ERSBwpl.tcf.g
 FILE NAME = P:\2019\19-188666\PHASE 2\19-188666-mat-29-06.dgn



USER NAME =	untitled	DESIGNED -	WD	REVISED -	
DRAWN -	KWM	REVISED -			
CHECKED -	WD	REVISED -			
DATE -	11/23/2020	REVISED -			

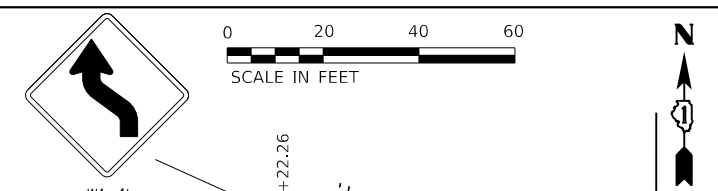
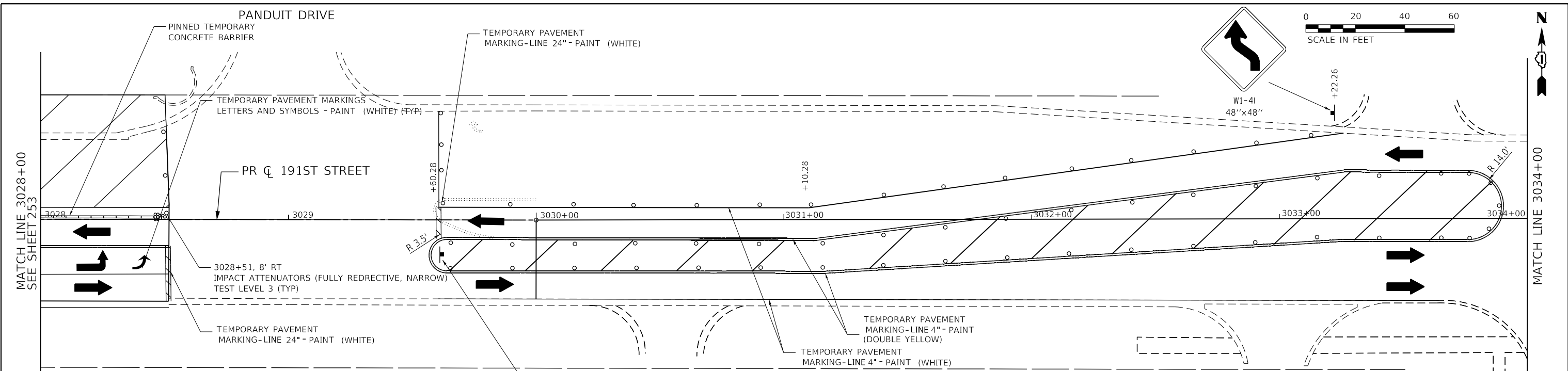
**STATE OF ILLINOIS
DEPARTMENT OF TRANSPORTATION**

**191ST STREET MAINTENANCE OF TRAFFIC
STAGE 2**

SCALE: 1" = 20' SHEET OF SHEETS STA. 3017+00 TO STA.3028+00

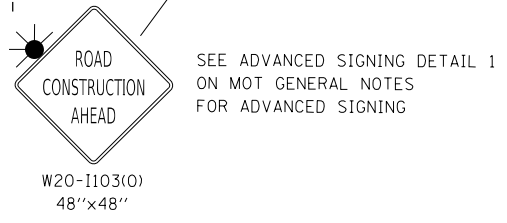
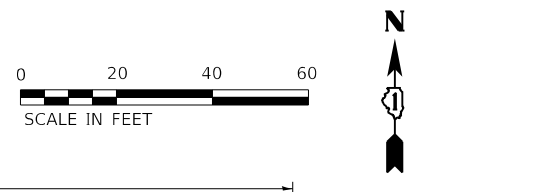
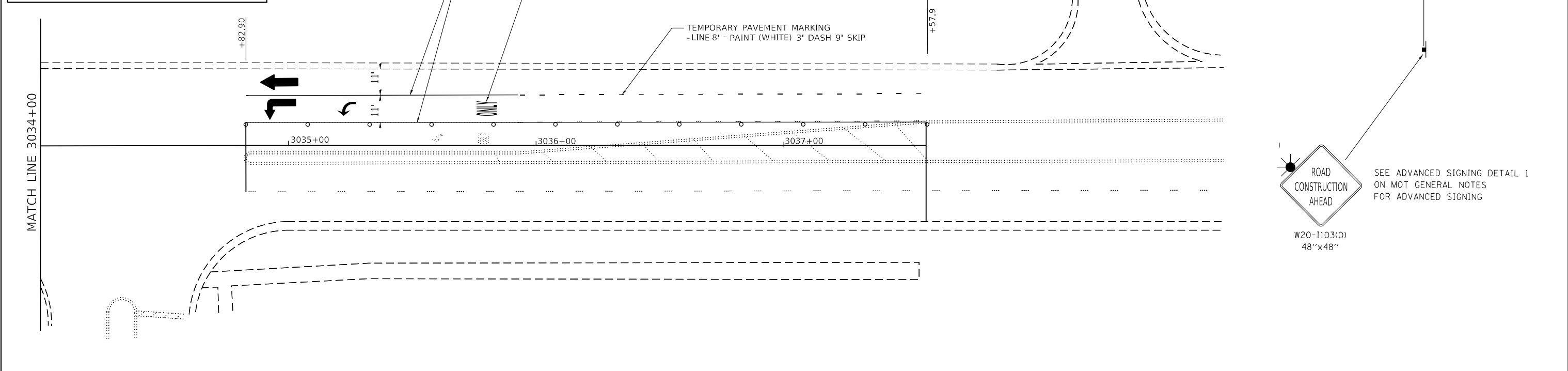
F.A.U. RTE.	SECTION	COUNTY	TOTAL SHEETS	SHEET NO.
2755	06-00122-16-FP	WILL	1113	253
CONTRACT NO. 61G73				

ILLINOIS FED. AID PROJECT



MAINTENANCE OF TRAFFIC LEGEND

- DIRECTION OF TRAFFIC
- MAINTENANCE OF TRAFFIC SIGN
- TYPE III BARRICADE
- ARROW BOARD
- TEMPORARY PAVEMENT
- WORK ZONE
- TYPE II BARRICADE, DRUM, OR VERTICAL BARRICADE WITH STEADY BURN MONO-DIRECTIONAL LIGHT
- 50' C-C SPACING ON TANGENT
- 10' C-C SPACING ON CURVES
- 20' C-C SPACING ON TAPER



DATE PLOTTED = 3/21/2021 11:29:44 AM
 PEN TABLE = 0020667.tbl
 PLOT CONFIG = C:\VDD\TCAD\DDTS\template\plot\p1.tcf
 FILE NAME = P:\2019\19-08866\PHASE_2\19-08866-mot-24-01.dgn



USER NAME =	untitled	DESIGNED -	EA	REVISED -	
DRAWN -	MED	REVISOR -		REVISOR -	
PLOT SCALE =	480.0000' / ft.	CHECKED -	WD	REVISOR -	
PLOT DATE =	3/31/2021	DATE -	11/23/2020	REVISOR -	

STATE OF ILLINOIS
DEPARTMENT OF TRANSPORTATION

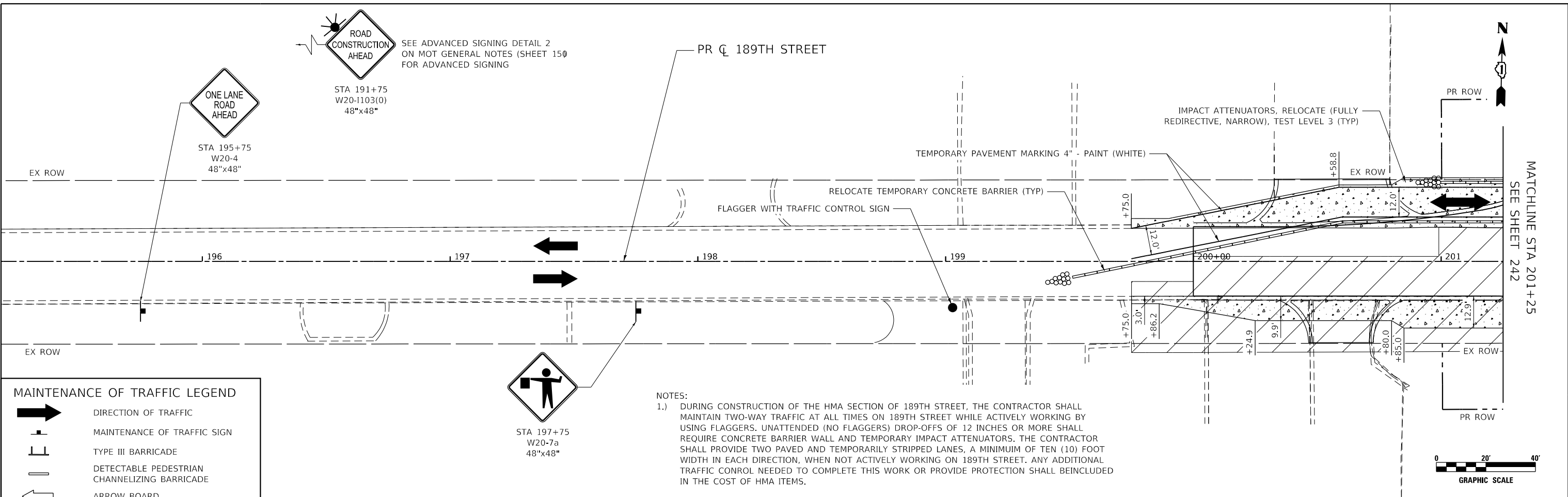
191ST STREET MAINTENANCE OF TRAFFIC		F.A.U. RTE.	SECTION	COUNTY	TOTAL SHEETS	SHEET NO.
STAGE 2		2755	06-00122-16-FP	WILL	1113	254
SCALE: 1" = 20'	SHEET OF SHEETS	STA. 3028+00 TO STA. 3030+00		CONTRACT NO. 61G73		

ILLINOIS	FED. AID PROJECT
----------	------------------









DATE	BY

DATE	BY

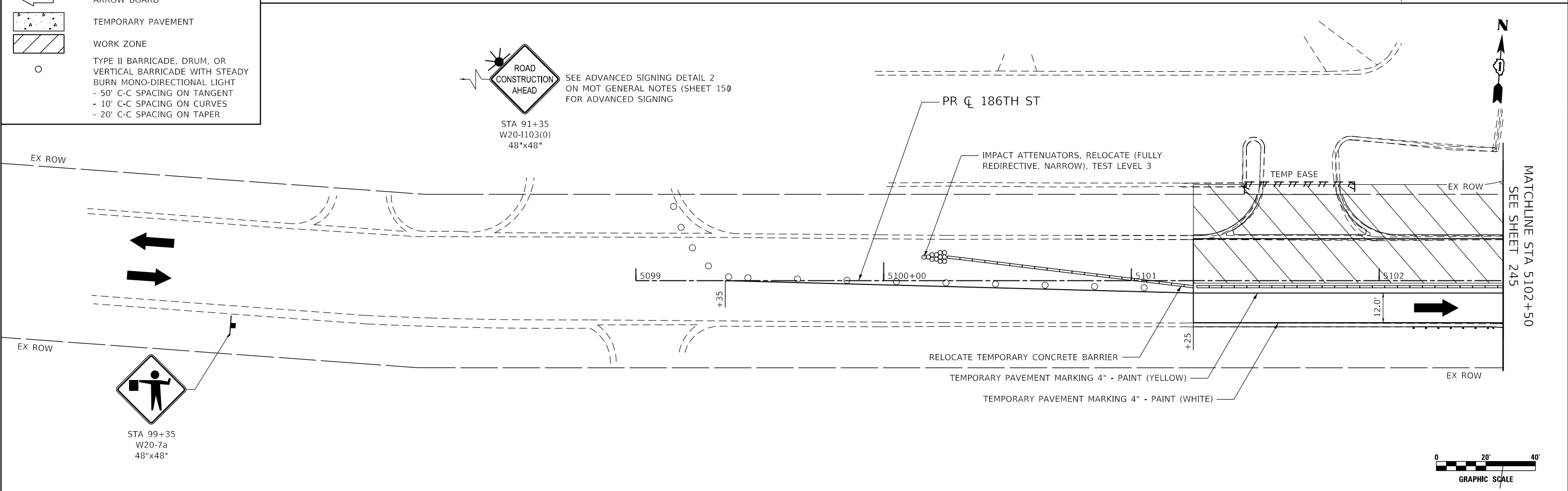
DATE PLOTTED = 10/12/2021 4:42:32 PM
 PEN TABLE = N:\PROJECTS\10020887\01\10020887_01.tbl
 CGI PATH = C:\Users\pjt\OneDrive - Ciorba Group\Documents\10020887_01\10020887_01.dwg
 FILE NAME = N:\PROJECTS\10020887_01\10020887_01\MOT_80th_Stage_2A.dwg



MAINTENANCE OF TRAFFIC LEGEND

-  DIRECTION OF TRAFFIC
-  MAINTENANCE OF TRAFFIC SIGN
-  TYPE III BARRICADE
-  DETECTABLE PEDESTRIAN CHANNELIZING BARRICADE
-  ARROW BOARD
-  TEMPORARY PAVEMENT
-  WORK ZONE
-  TYPE II BARRICADE, DRUM, OR VERTICAL BARRICADE WITH STEADY BURN MONO-DIRECTIONAL LIGHT
 - 50' C-C SPACING ON TANGENT
 - 10' C-C SPACING ON CURVES
 - 20' C-C SPACING ON TAPER

NOTES:
 1.) DURING CONSTRUCTION OF THE HMA SECTION OF 189TH STREET, THE CONTRACTOR SHALL MAINTAIN TWO-WAY TRAFFIC AT ALL TIMES ON 189TH STREET WHILE ACTIVELY WORKING BY USING FLAGGERS, UNATTENDED (NO FLAGGERS) DROP-OFFS OF 12 INCHES OR MORE SHALL REQUIRE CONCRETE BARRIER WALL AND TEMPORARY IMPACT ATTENUATORS. THE CONTRACTOR SHALL PROVIDE TWO PAVED AND TEMPORARILY STRIPPED LANES, A MINIMUM OF TEN (10) FOOT WIDTH IN EACH DIRECTION, WHEN NOT ACTIVELY WORKING ON 189TH STREET. ANY ADDITIONAL TRAFFIC CONTROL NEEDED TO COMPLETE THIS WORK OR PROVIDE PROTECTION SHALL BE INCLUDED IN THE COST OF HMA ITEMS.



USER NAME = Roadway	DESIGNED - JPA	REVISED -
	CHECKED - DJO	REVISED -
PLOT SCALE = 40.0000' / in.	DRAWN - JPA	REVISED -
PLOT DATE = 10/12/2021	CHECKED - 3/3/2021	REVISED -

**STATE OF ILLINOIS
 DEPARTMENT OF TRANSPORTATION**

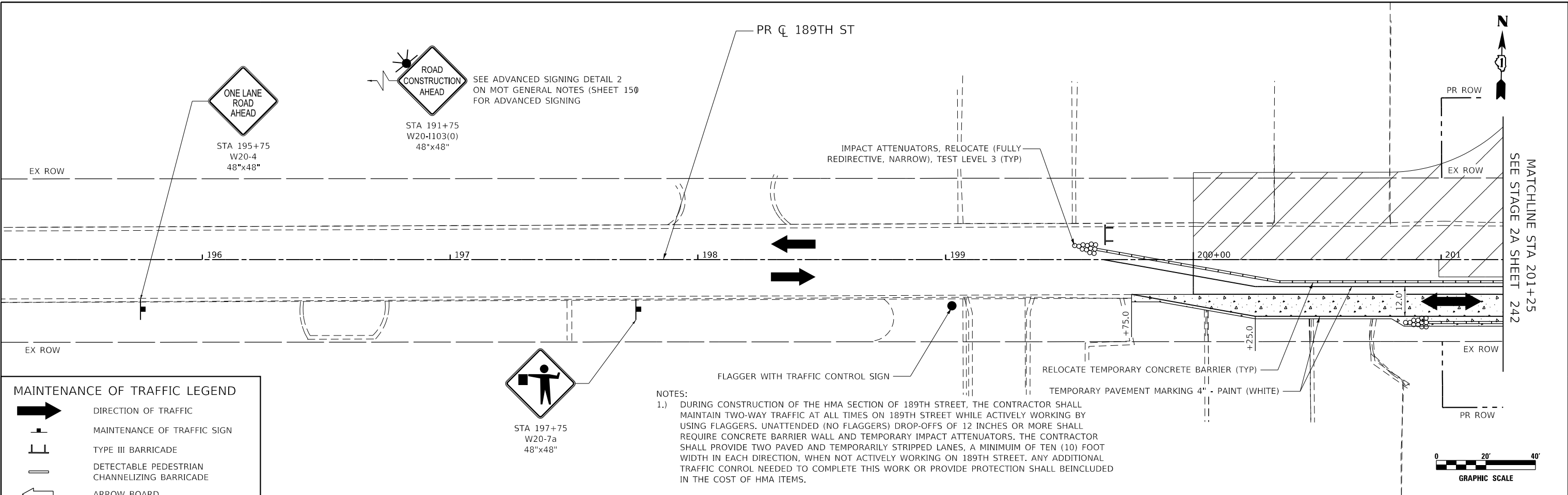
**189TH STREET AND 186TH STREET
 MAINTENANCE OF TRAFFIC
 STAGE 2A**
 SCALE: 1" = 20' SHEET 10 OF 20 SHEETS STA. VARIES TO STA. VARIES

F.A.U. RTE.	SECTION	COUNTY	TOTAL SHEETS	SHEET NO.
2755	06-00122-16-FP	WILL	1113	255
CONTRACT NO. 61G73				ILLINOIS FED. AID PROJECT 5FEDPRJ

DATE	
BY	
PLAN	
SURVEYED	
PLOTTED	
ALIGNED	
CHECKED	
FILE NAME	
NO.	

DATE	
BY	
PROFILE	
SURVEYED	
PLOTTED	
GRADES CHECKED	
STRUCTURE	
NOT AT THIS OFFICE	
NO.	

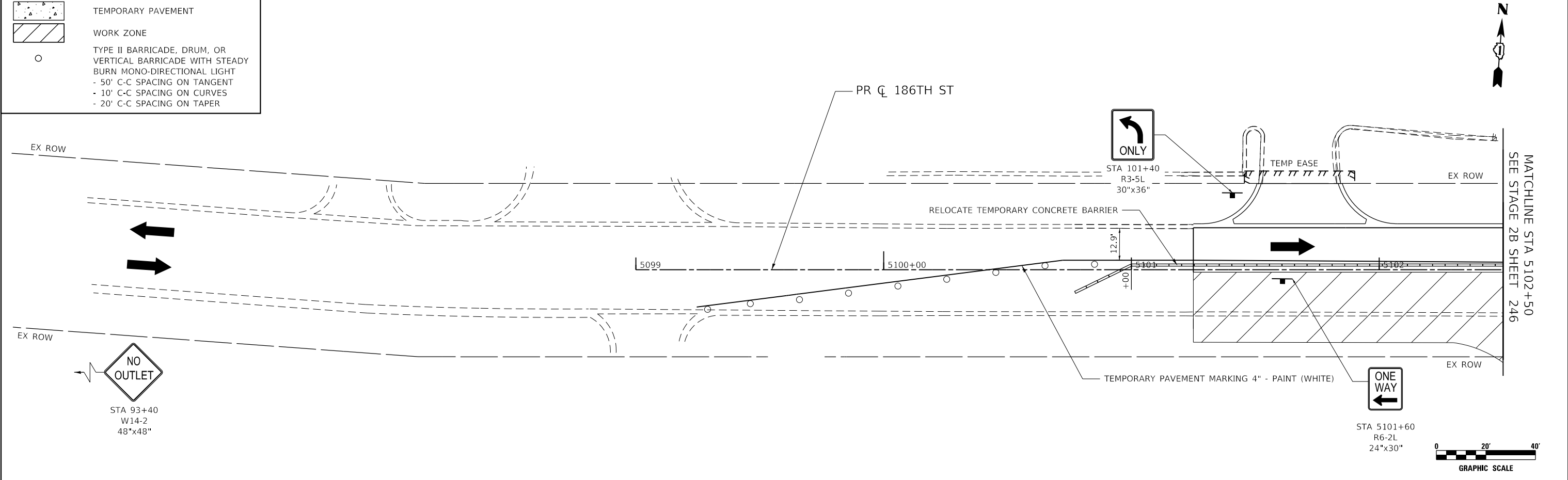
DATE PLOTTED = 10/12/2021 4:55:55 PM
 PEN TABLE = 02/28/07 01.tbl
 PLOT CONFIG = CGI-PDF.plt
 FILE NAME = \\P:\PROJ\022887.d\1\MDT_80th_Stage_2B.dwg



MAINTENANCE OF TRAFFIC LEGEND

- DIRECTION OF TRAFFIC
- MAINTENANCE OF TRAFFIC SIGN
- TYPE III BARRICADE
- DETECTABLE PEDESTRIAN CHANNELIZING BARRICADE
- ARROW BOARD
- TEMPORARY PAVEMENT
- WORK ZONE
- TYPE II BARRICADE, DRUM, OR VERTICAL BARRICADE WITH STEADY BURN MONO-DIRECTIONAL LIGHT
 - 50' C-C SPACING ON TANGENT
 - 10' C-C SPACING ON CURVES
 - 20' C-C SPACING ON TAPER

NOTES:
 1.) DURING CONSTRUCTION OF THE HMA SECTION OF 189TH STREET, THE CONTRACTOR SHALL MAINTAIN TWO-WAY TRAFFIC AT ALL TIMES ON 189TH STREET WHILE ACTIVELY WORKING BY USING FLAGGERS. UNATTENDED (NO FLAGGERS) DROP-OFFS OF 12 INCHES OR MORE SHALL REQUIRE CONCRETE BARRIER WALL AND TEMPORARY IMPACT ATTENUATORS. THE CONTRACTOR SHALL PROVIDE TWO PAVED AND TEMPORARILY STRIPPED LANES, A MINIMUM OF TEN (10) FOOT WIDTH IN EACH DIRECTION, WHEN NOT ACTIVELY WORKING ON 189TH STREET. ANY ADDITIONAL TRAFFIC CONTROL NEEDED TO COMPLETE THIS WORK OR PROVIDE PROTECTION SHALL BE INCLUDED IN THE COST OF HMA ITEMS.



USER NAME = Roadway	DESIGNED - JPA	REVISED -
CHECKED - DJO	REVISIONS -	
PLOT SCALE = 40.0000' / in.	DRAWN - JPA	REVISED -
PLOT DATE = 10/12/2021	CHECKED - 3/3/2021	REVISED -

**STATE OF ILLINOIS
 DEPARTMENT OF TRANSPORTATION**

**189TH STREET AND 186TH STREET
 MAINTENANCE OF TRAFFIC
 STAGE 2B**

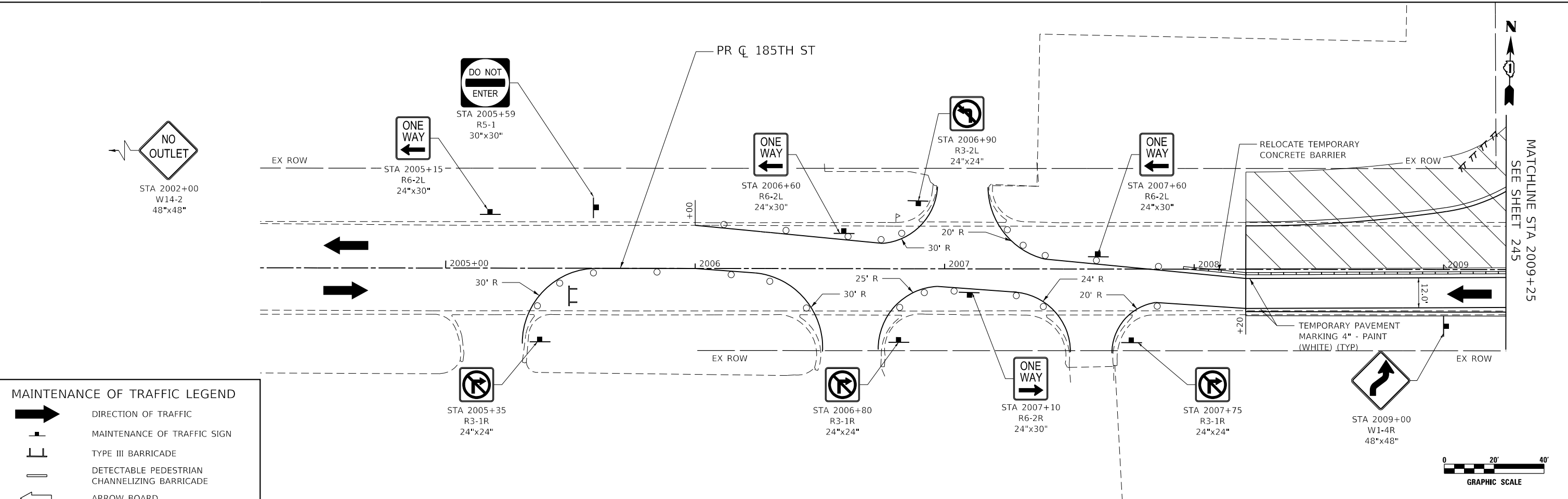
SCALE: 1" = 20' SHEET 11 OF 20 SHEETS STA. VARIES TO STA. VARIES

F.A.U. RTE.	SECTION	COUNTY	TOTAL SHEETS	SHEET NO.
2755	06-00122-16-FP	WILL	1113	256
CONTRACT NO.			61G73	
ILLINOIS FED. AID PROJECT				5FDPJR

PLAN	SURVEYED	DATE
	PLOTTED	
	NOTED	
	CHECKED	
	FILED	
	NO.	

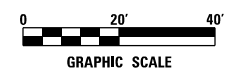
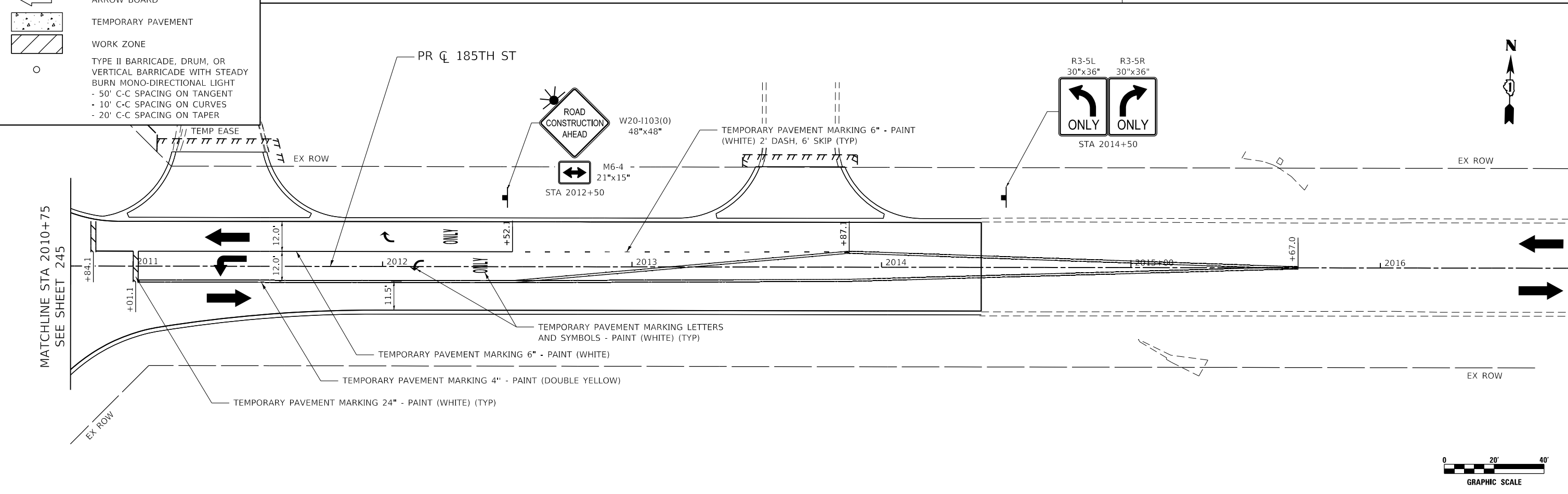
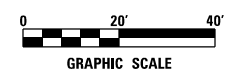
PROFILE	SURVEYED	DATE
	PLOTTED	
	NOTED	
	CHECKED	
	FILED	
	NO.	

DATE PLOTTED = 10/12/2021 - 4:42:34 PM
 PEN TABLE = N:\P\10020887\01\10020887_01.tbl
 PLOT CONFIG = CGI-ADV.plt
 FILE NAME = N:\P\10020887\01\Design\MDT\020887_01\MDT_80th_Stage_2A_028.dgn



MAINTENANCE OF TRAFFIC LEGEND

- DIRECTION OF TRAFFIC
- MAINTENANCE OF TRAFFIC SIGN
- TYPE III BARRICADE
- DETECTABLE PEDESTRIAN CHANNELIZING BARRICADE
- ARROW BOARD
- TEMPORARY PAVEMENT
- WORK ZONE
- TYPE II BARRICADE, DRUM, OR VERTICAL BARRICADE WITH STEADY BURN MONO-DIRECTIONAL LIGHT
 - 50' C-C SPACING ON TANGENT
 - 10' C-C SPACING ON CURVES
 - 20' C-C SPACING ON TAPER



USER NAME = Roadway	DESIGNED - JPA	REVISED -
PLOT SCALE = 40.0000' / in.	CHECKED - DJO	REVISED -
PLOT DATE = 10/12/2021	DRAWN - JPA	REVISED -
	CHECKED - 3/3/2021	REVISED -

**STATE OF ILLINOIS
DEPARTMENT OF TRANSPORTATION**

**185TH STREET MAINTENANCE OF TRAFFIC
STAGE 2A**

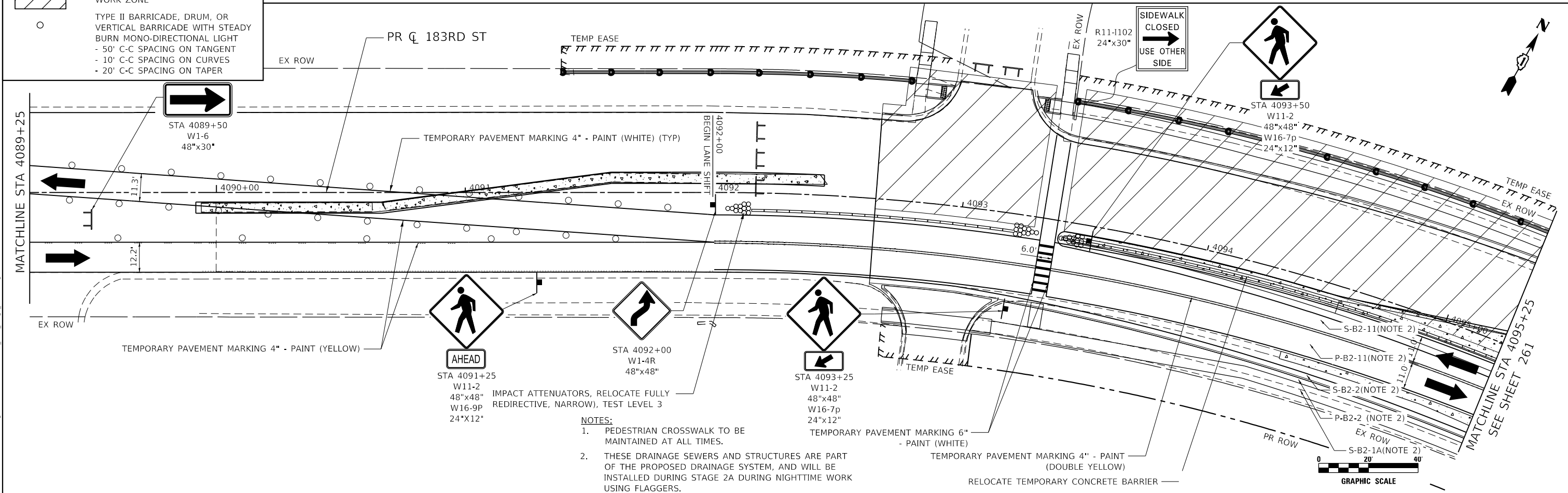
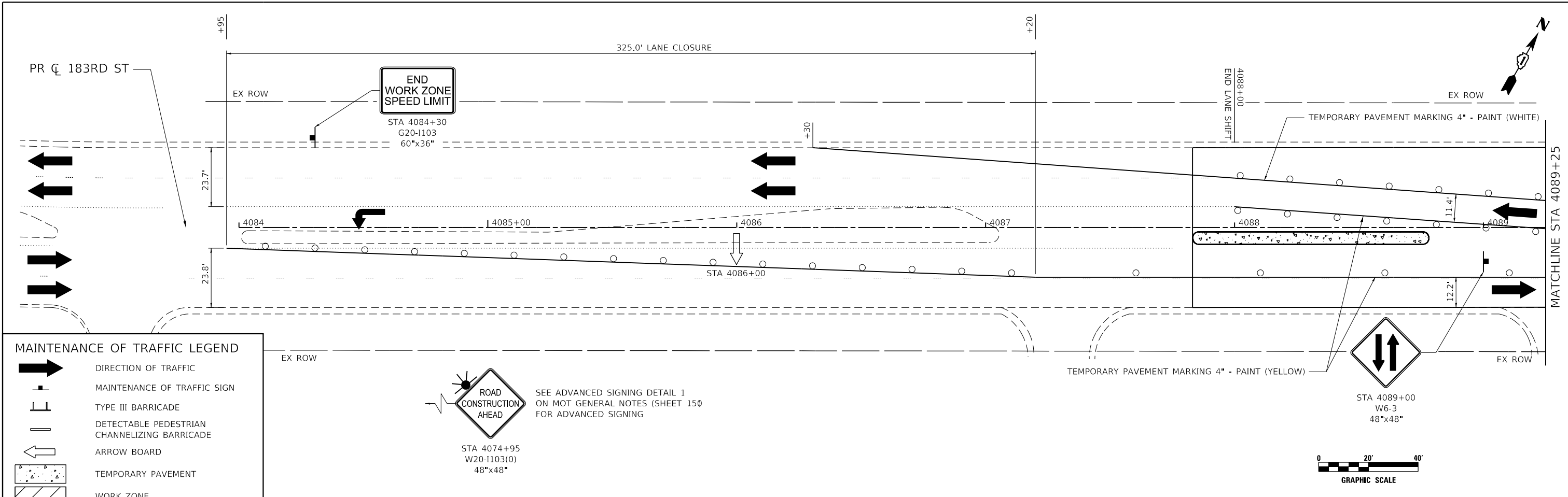
SCALE: 1" = 20' SHEET 12 OF 20 SHEETS STA. VARIES TO STA. VARIES

F.A.U. RTE.	SECTION	COUNTY	TOTAL SHEETS	SHEET NO.
2755	06-00122-16-FP	WILL	1113	257
CONTRACT NO.			61G73	
ILLINOIS FED. AID PROJECT			5FEDPRJ	

PLAN	SURVEYED	DATE
	PLOTTED	
	ALIGNED	
	CHECKED	
	BY	
	NO.	
	FILE NAME	

PROFILE	SURVEYED	DATE
	PLOTTED	
	GRADES CHECKED	
	STRUCTURE	
	NOTATRS CHKD	
	NO.	
	FILE NAME	

DATE PLOTTED = 10/12/2021 - 4:42:35 PM
 PEN TABLE = N:\P\10020887\01\10020887_01.tbl
 PLOT CONFIG = CGI\ADT.plt
 FILE NAME = N:\P\10020887\01\Design\ADT\10020887_01.MDT_80th_Stage_2A.dwg.dgn



- NOTES:**
1. PEDESTRIAN CROSSWALK TO BE MAINTAINED AT ALL TIMES.
 2. THESE DRAINAGE SEWERS AND STRUCTURES ARE PART OF THE PROPOSED DRAINAGE SYSTEM, AND WILL BE INSTALLED DURING STAGE 2A DURING NIGHTTIME WORK USING FLAGGERS.



USER NAME = Roadway	DESIGNED - JPA	REVISED -
PLOT SCALE = 40.0000' / in.	CHECKED - DJO	REVISED -
PLOT DATE = 10/12/2021	DRAWN - JPA	REVISED -
	CHECKED - 3/3/2021	REVISED -

**STATE OF ILLINOIS
 DEPARTMENT OF TRANSPORTATION**

**183RD STREET MAINTENANCE OF TRAFFIC
 STAGE 2A**

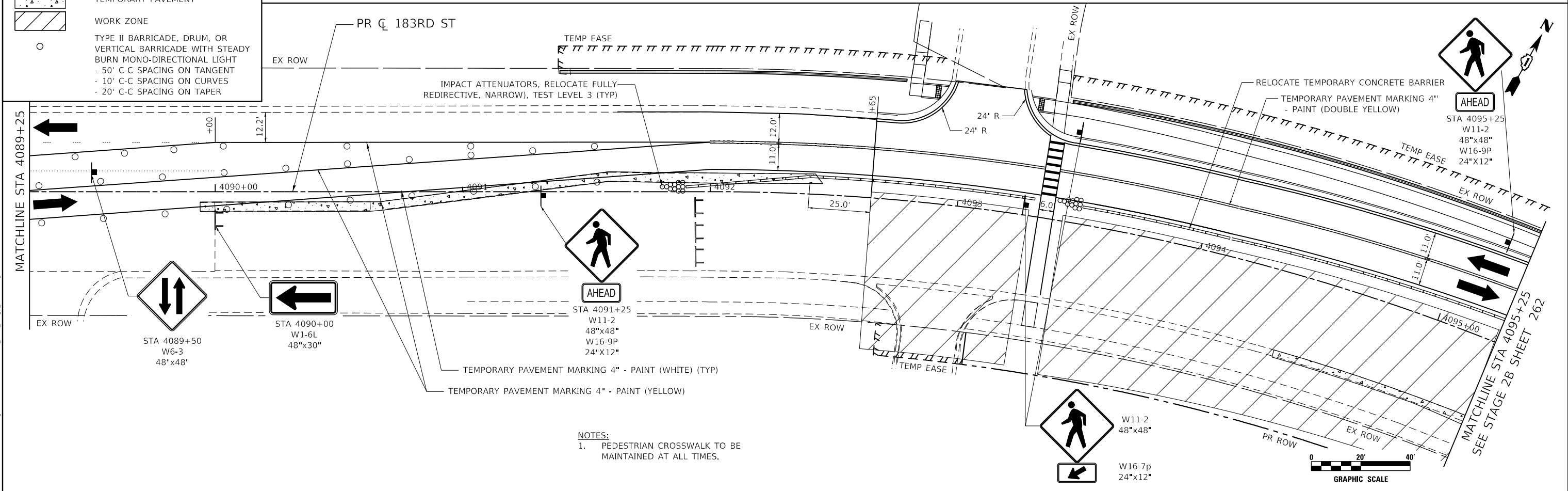
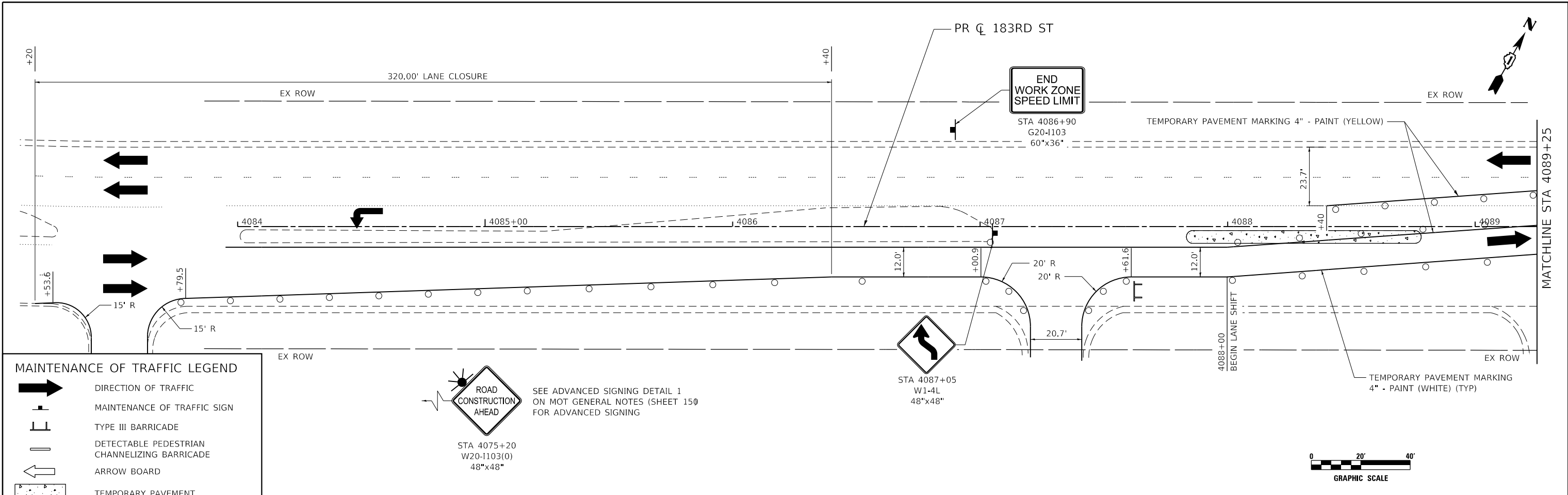
SCALE: 1" = 20' SHEET 14 OF 20 SHEETS STA. 4084+00 TO STA. 4095+25

F.A.U. RTE.	SECTION	COUNTY	TOTAL SHEETS	SHEET NO.
2755	06-00122-16-FP	WILL	1113	259
CONTRACT NO.			61G73	
ILLINOIS FED. AID PROJECT			5FEDPRJ	

PLAN	SURVEYED	BY	DATE
	PLOTTED		
	ALIGNED		
	CHECKED		
	FILED		
	NO.		

PROFILE	SURVEYED	BY	DATE
	PLOTTED		
	GRADES CHECKED		
	STRUCTURE		
	NOTATIONS		
	NO.		

DATE PLOTTED = 10/12/2021 4:56:37 PM
 PEN TABLE = 02/28/07 01.tbl
 PLOT CONFIG = CGI.PDF.plt
 FILE NAME = \\P:\PROJ\022887.D\1\DOT_80th_Stage_2B_009.dgn



NOTES:
 1. PEDESTRIAN CROSSWALK TO BE MAINTAINED AT ALL TIMES.



USER NAME = Roadway	DESIGNED - JPA	REVISED -
	CHECKED - DJO	REVISED -
PLOT SCALE = 40.0000' / in.	DRAWN - JPA	REVISED -
PLOT DATE = 10/12/2021	CHECKED - 3/3/2021	REVISED -

STATE OF ILLINOIS
 DEPARTMENT OF TRANSPORTATION

183RD STREET MAINTENANCE OF TRAFFIC
 STAGE 2B

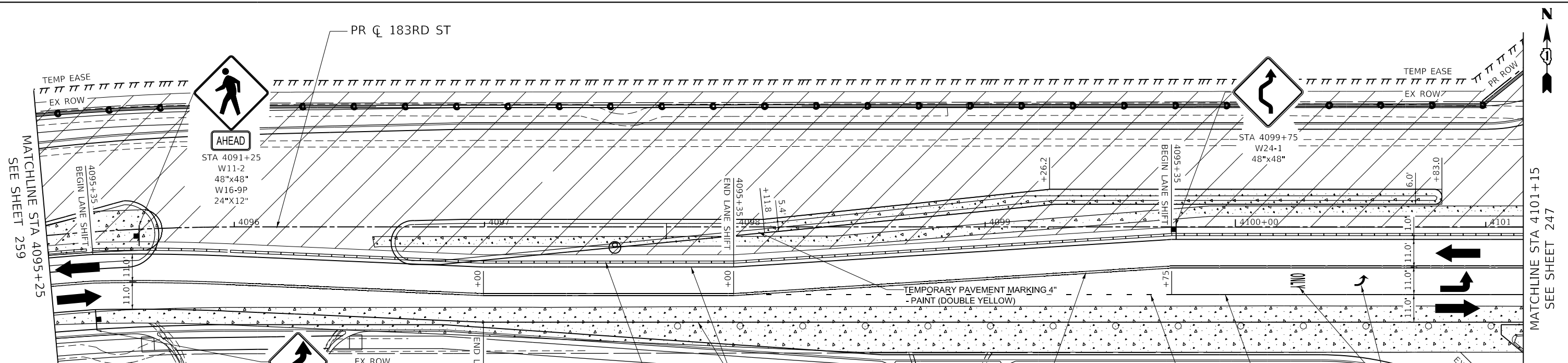
SCALE: 1" = 20' SHEET 15 OF 20 SHEETS STA. 4084+00 TO STA. 4095+25

F.A.U. RTE.	SECTION	COUNTY	TOTAL SHEETS	SHEET NO.
2755	06-00122-16-FP	WILL	1113	260
CONTRACT NO. 61G73			ILLINOIS FED. AID PROJECT 5FEDPRJ	

PLAN	SURVEYED	DATE
	PLOTTED	
	ALIGNED	
	CHECKED	
	FILED	
	NO. _____	
	BY _____	

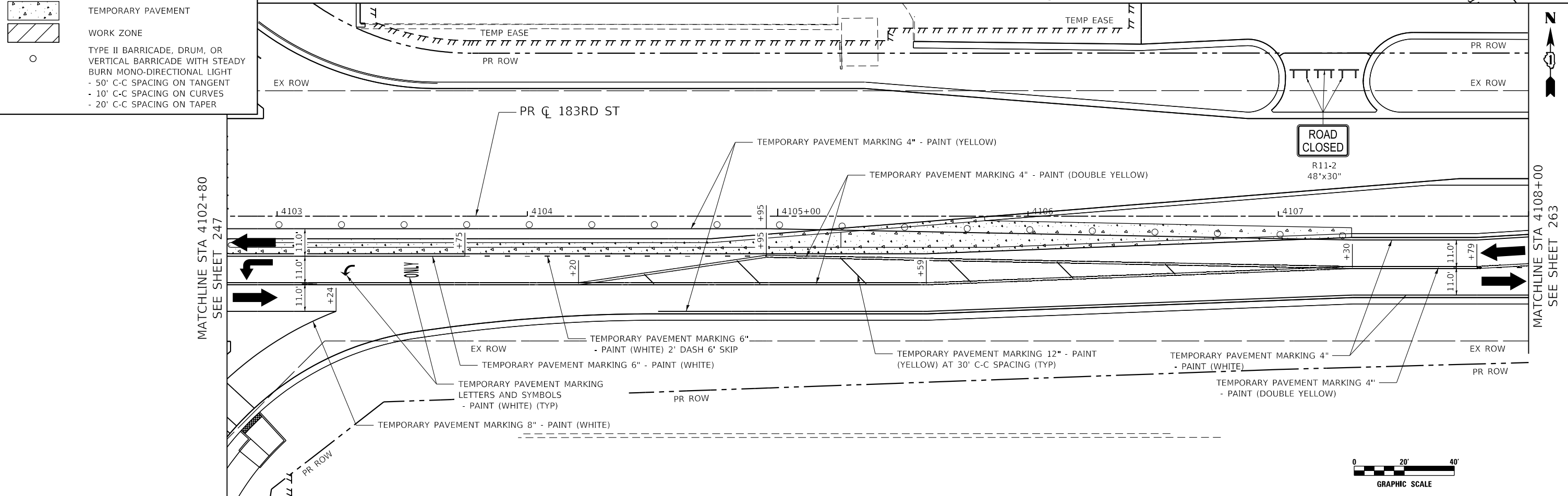
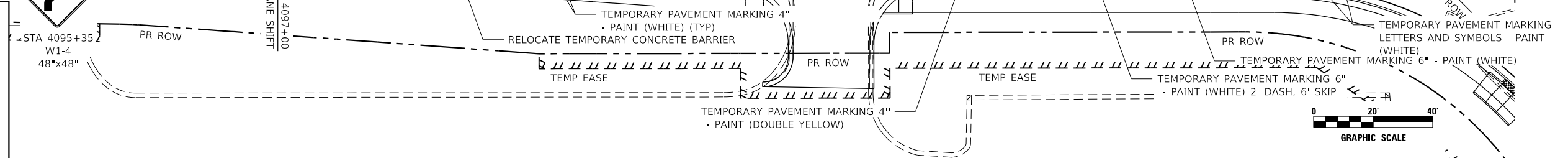
PROFILE	SURVEYED	DATE
	PLOTTED	
	GRADES CHECKED	
	STRUCTURE NOTATIONS CHECKED	
	NO. _____	
	BY _____	

DATE PLOTTED = 10/12/2021 - 4:42:37 PM
 PEN TABLE = N:\P\10020887\01\10020887_01.tbl
 PLOT CONFIG = CGI-PLOT.plt
 FILE NAME = N:\P\10020887\01\10020887_01.MDT_80th_Stage_2A-010.dgn



MAINTENANCE OF TRAFFIC LEGEND

- DIRECTION OF TRAFFIC
- MAINTENANCE OF TRAFFIC SIGN
- TYPE III BARRICADE
- DETECTABLE PEDESTRIAN CHANNELIZING BARRICADE
- ARROW BOARD
- TEMPORARY PAVEMENT
- WORK ZONE
- TYPE II BARRICADE, DRUM, OR VERTICAL BARRICADE WITH STEADY BURN MONO-DIRECTIONAL LIGHT
 - 50' C-C SPACING ON TANGENT
 - 10' C-C SPACING ON CURVES
 - 20' C-C SPACING ON TAPER



CiorbaGroup
 8725 W. Higgins Rd, Ste 600, Chicago, IL 60631
 P 773.775.4009 | www.ciorba.com

USER NAME = Roadway	DESIGNED - JPA	REVISED -
	CHECKED - DJO	REVISED -
PLOT SCALE = 40,000' / in.	DRAWN - JPA	REVISED -
PLOT DATE = 10/12/2021	CHECKED - 3/3/2021	REVISED -

**STATE OF ILLINOIS
 DEPARTMENT OF TRANSPORTATION**

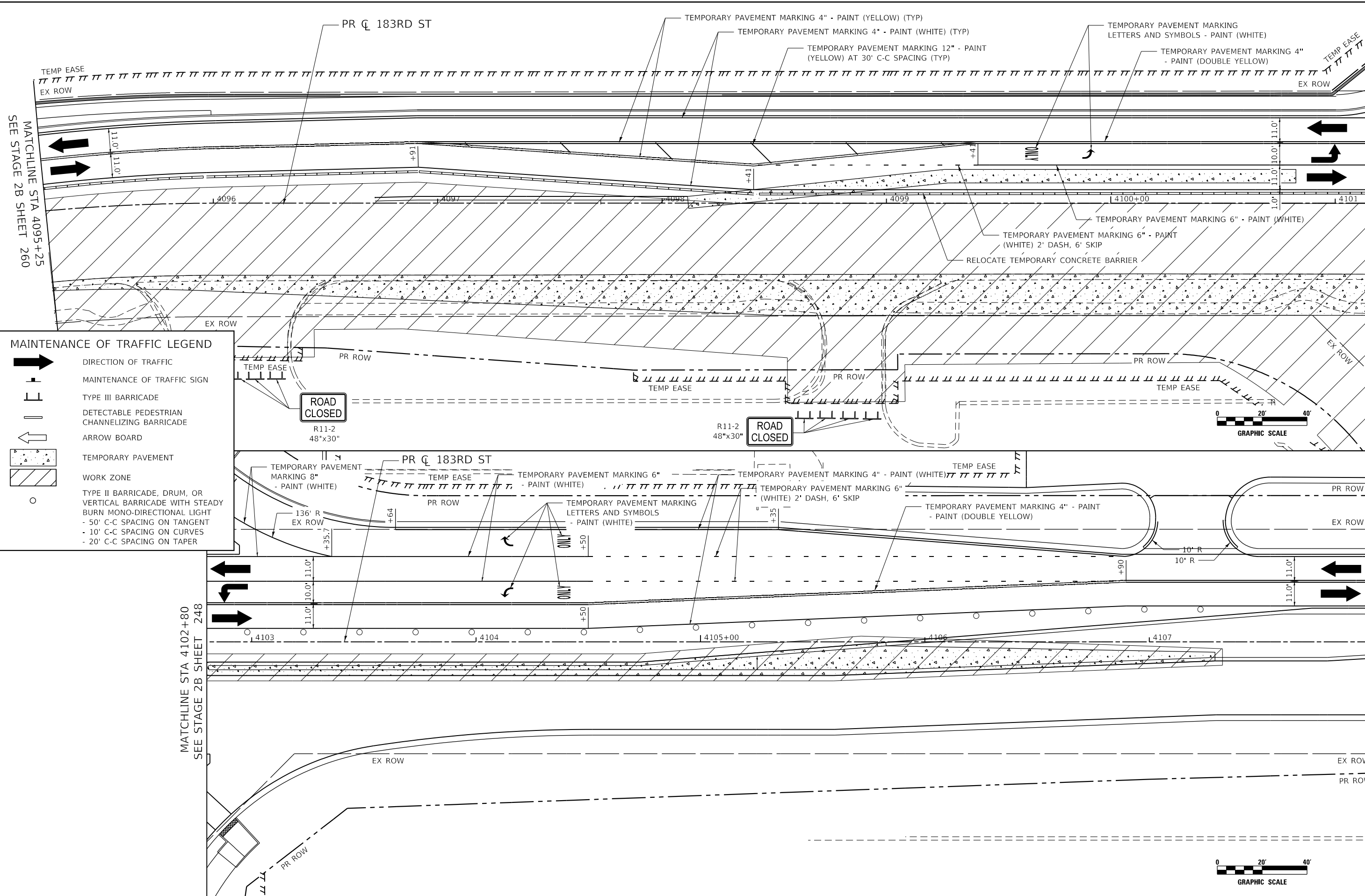
183RD STREET MAINTENANCE OF TRAFFIC STAGE 2A			
SCALE: 1" = 20'	SHEET 16 OF 20 SHEETS	STA. 4095+25 TO STA. 4108+00	

F.A.U. RTE. 2755	SECTION 06-00122-16-FP	COUNTY WILL	TOTAL SHEETS 1113	SHEET NO. 261
CONTRACT NO. 61G73			ILLINOIS FED. AID PROJECT 5FEDPRJ	

PLAN	SURVEYED	DATE
	NOTED	
	ALIGNED	
	CHECKED	
	BY	
	FILE NAME	

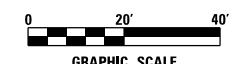
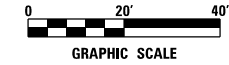
PROFILE	SURVEYED	DATE
	GRADES CHECKED	
	STRUCTURE	
	NOTATRS CHKD	
	BY	
	FILE NAME	

DATE PLOTTED = 10/12/2021 4:56:59 PM
 PEN TABLE = 02/28/2017 01.tbl
 PLOT CONFIG = CGI.PDF.plt
 FILE NAME = \\P:\PROJ\022887.D\1\ADT_80th_Stage_2B-010.dgn



MAINTENANCE OF TRAFFIC LEGEND

- DIRECTION OF TRAFFIC
- MAINTENANCE OF TRAFFIC SIGN
- TYPE III BARRICADE
- DETECTABLE PEDESTRIAN CHANNELIZING BARRICADE
- ARROW BOARD
- TEMPORARY PAVEMENT
- WORK ZONE
- TYPE II BARRICADE, DRUM, OR VERTICAL BARRICADE WITH STEADY BURN MONO-DIRECTIONAL LIGHT
 - 50' C-C SPACING ON TANGENT
 - 10' C-C SPACING ON CURVES
 - 20' C-C SPACING ON TAPER



8725 W. Higgins Rd, Ste 600, Chicago, IL 60631
 P 773.775.4009 | www.ciorba.com

USER NAME =	Roadway	DESIGNED -	JPA	REVISED -	
		CHECKED -	DJO	REVISED -	
PLOT SCALE =	40.0000' / in.	DRAWN -	JPA	REVISED -	
PLOT DATE =	10/12/2021	CHECKED -	3/3/2021	REVISED -	

**STATE OF ILLINOIS
 DEPARTMENT OF TRANSPORTATION**

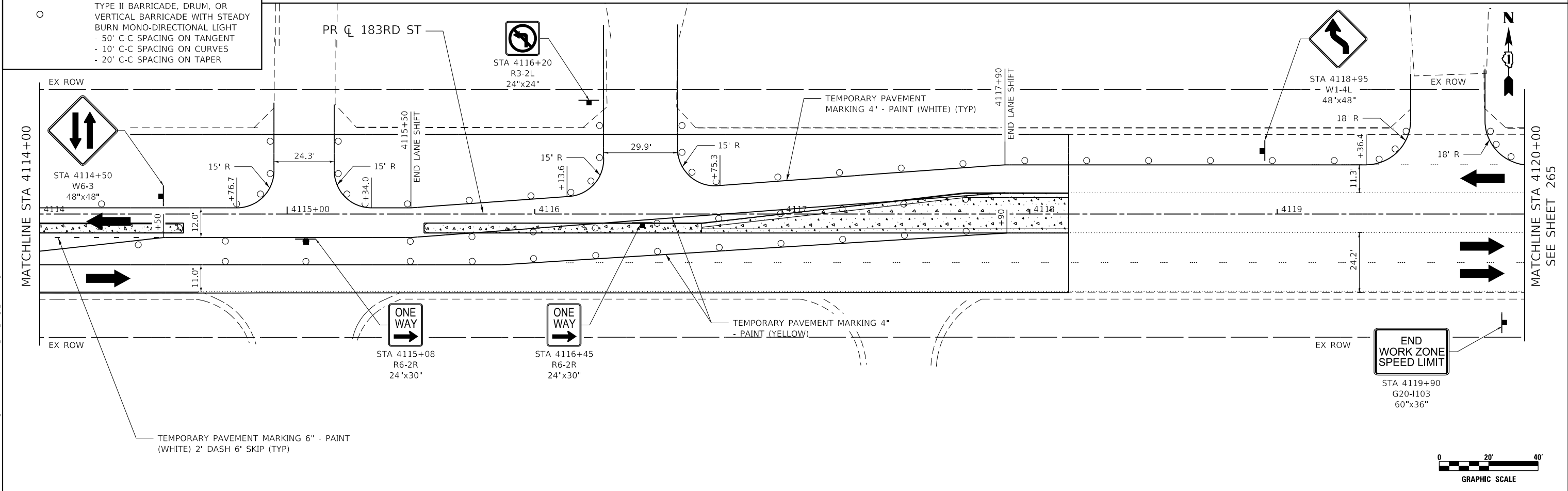
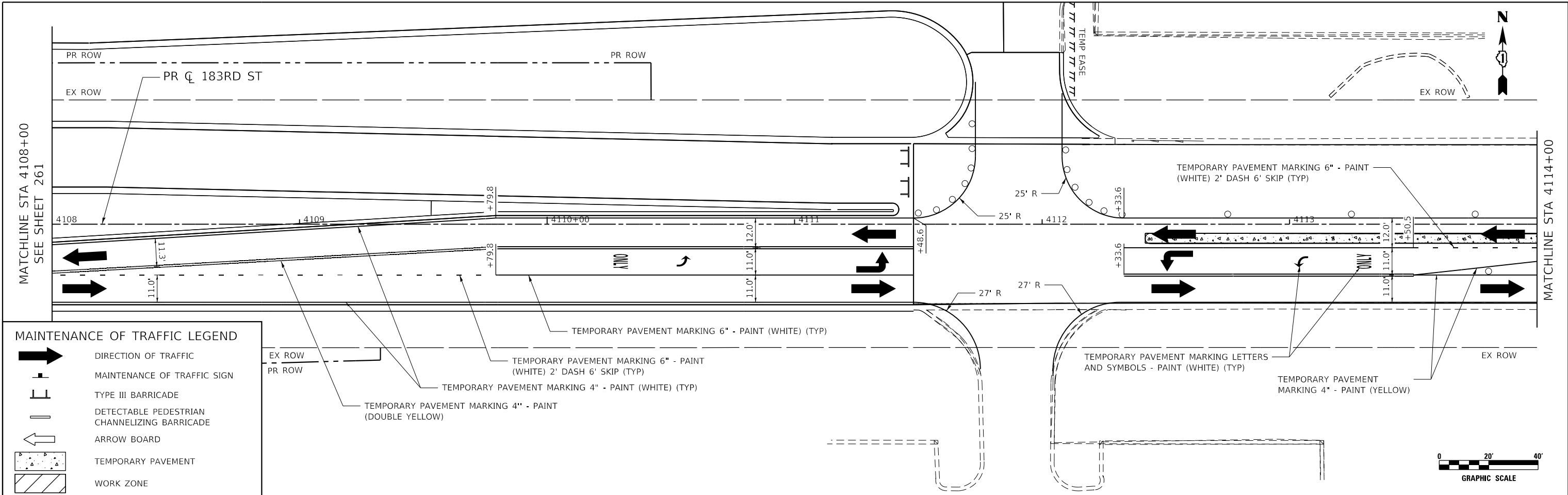
183RD STREET MAINTENANCE OF TRAFFIC STAGE 2B			
SCALE: 1" = 20'	SHEET 17 OF 20 SHEETS	STA. 4095+25 TO STA. 4108+00	

F.A.U. RTE.	SECTION	COUNTY	TOTAL SHEETS	SHEET NO.
2755	06-00122-16-FP	WILL	1113	262
CONTRACT NO. 61G73			ILLINOIS FED. AID PROJECT 5FEDPRJ	

PLAN	SURVEYED	DATE
	PLOTTED	BY
	ALIGNED	
	CHECKED	
	FILED	
	NO.	

PROFILE	SURVEYED	DATE
	PLOTTED	BY
	GRADES CHECKED	
	STRUCTURE	
	NOTATRS CHKD	
	NO.	

DATE PLOTTED = 10/12/2021 4:42:36 PM
 PEN TABLE = N:\P\10020887\01\10020887_01.tbl
 PLOT CONFIG = CGI.PDF.plt
 FILE NAME = N:\P\10020887\01\10020887_01.dwg Stage 2a-01.dwg



CiorbaGroup
 8725 W. Higgins Rd, Ste 600, Chicago, IL 60631
 P 773.775.4009 | www.ciorba.com

USER NAME = Roadway	DESIGNED - JPA	REVISED -
PLOT SCALE = 40.0000' / in.	CHECKED - DJO	REVISED -
PLOT DATE = 10/12/2021	DRAWN - JPA	REVISED -
	CHECKED - 3/3/2021	REVISED -

**STATE OF ILLINOIS
 DEPARTMENT OF TRANSPORTATION**

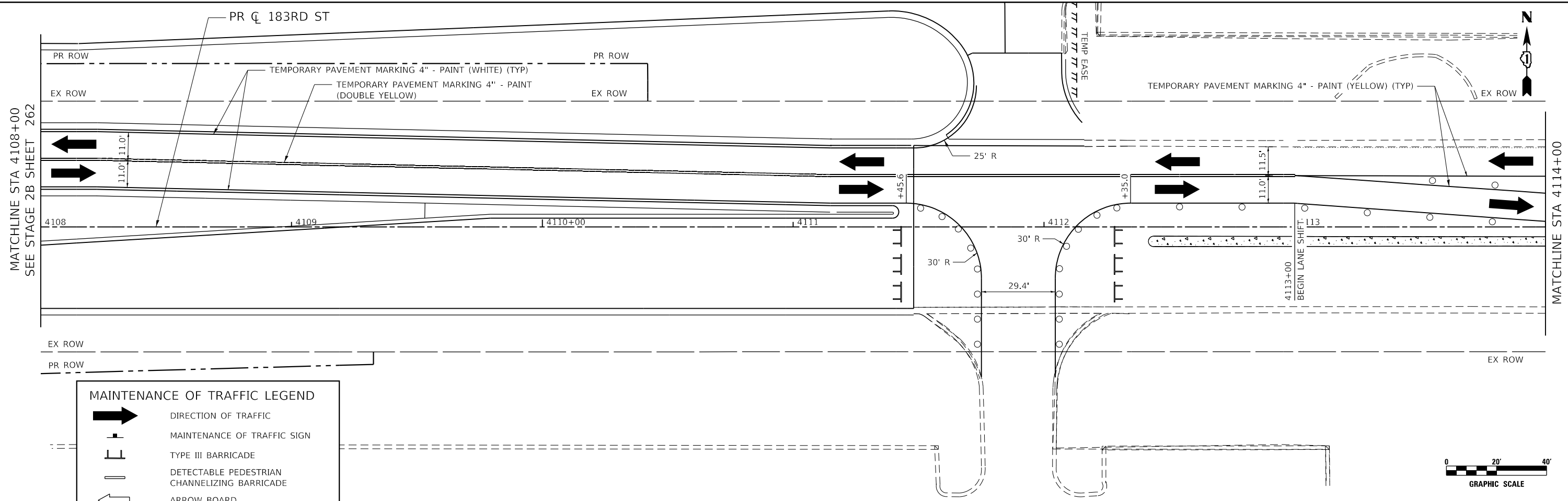
183RD STREET MAINTENANCE OF TRAFFIC STAGE 2A	
SCALE: 1" = 20'	SHEET 18 OF 20 SHEETS STA. 4108+00 TO STA. 4120+00

F.A.U. RTE. 2755	SECTION 06-00122-16-FP	COUNTY WILL	TOTAL SHEETS 1113	SHEET NO. 263
CONTRACT NO. 61G73			ILLINOIS FED. AID PROJECT 5FEDPRJ	

PLAN	SURVEYED	DATE
	PLOTTED	
	ALIGNED	
	CHECKED	
	BY	
	NO.	

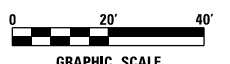
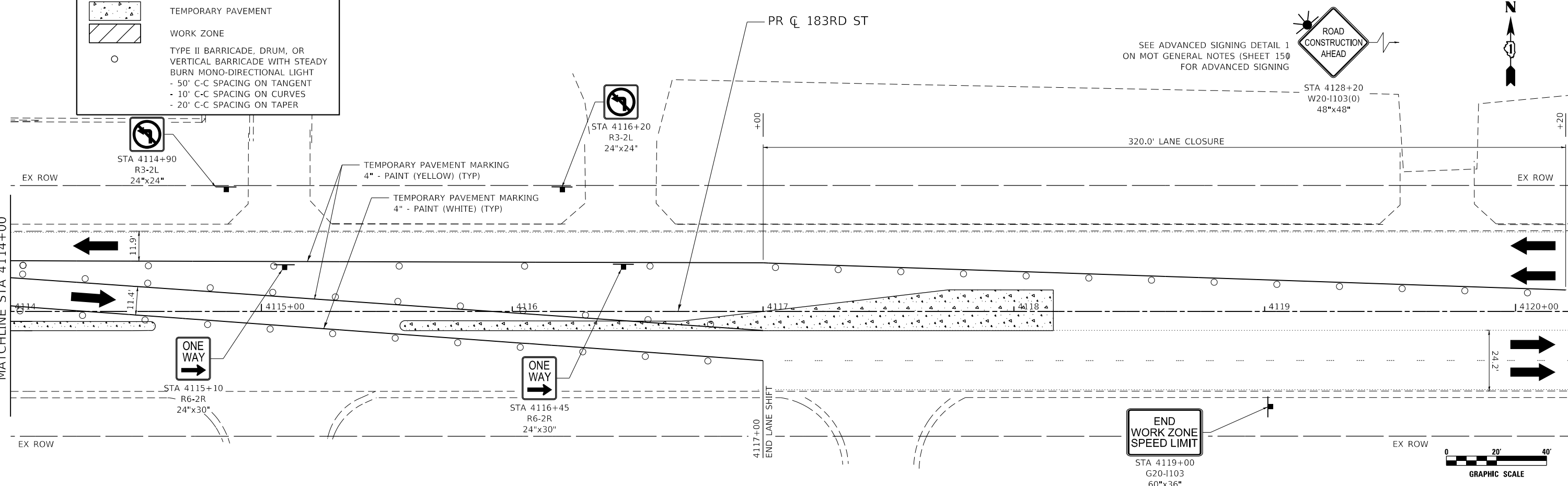
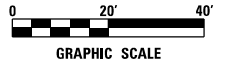
PROFILE	SURVEYED	DATE
	PLOTTED	
	GRADES CHECKED	
	STRUCTURE NOTATIONS CHECKED	
	BY	
	NO.	

DATE PLOTTED = 10/12/2021 4:57:16 PM
 PEN TABLE = CGI-PDF_PLOT
 PLOT CONFIG = A:\PROJ\0228867.D\Design\A01\0228867_01.MDT_800p_Stage_2B-01.dgn
 FILE NAME =



MAINTENANCE OF TRAFFIC LEGEND

- DIRECTION OF TRAFFIC
- MAINTENANCE OF TRAFFIC SIGN
- TYPE III BARRICADE
- DETECTABLE PEDESTRIAN CHANNELIZING BARRICADE
- ARROW BOARD
- TEMPORARY PAVEMENT
- WORK ZONE
- TYPE II BARRICADE, DRUM, OR VERTICAL BARRICADE WITH STEADY BURN MONO-DIRECTIONAL LIGHT
 - 50' C-C SPACING ON TANGENT
 - 10' C-C SPACING ON CURVES
 - 20' C-C SPACING ON TAPER



USER NAME = Roadway	DESIGNED - JPA	REVISED -
	CHECKED - DJO	REVISED -
PLOT SCALE = 40.0000' / in.	DRAWN - JPA	REVISED -
PLOT DATE = 10/12/2021	CHECKED - 3/3/2021	REVISED -

**STATE OF ILLINOIS
DEPARTMENT OF TRANSPORTATION**

**183RD STREET MAINTENANCE OF TRAFFIC
STAGE 2B**

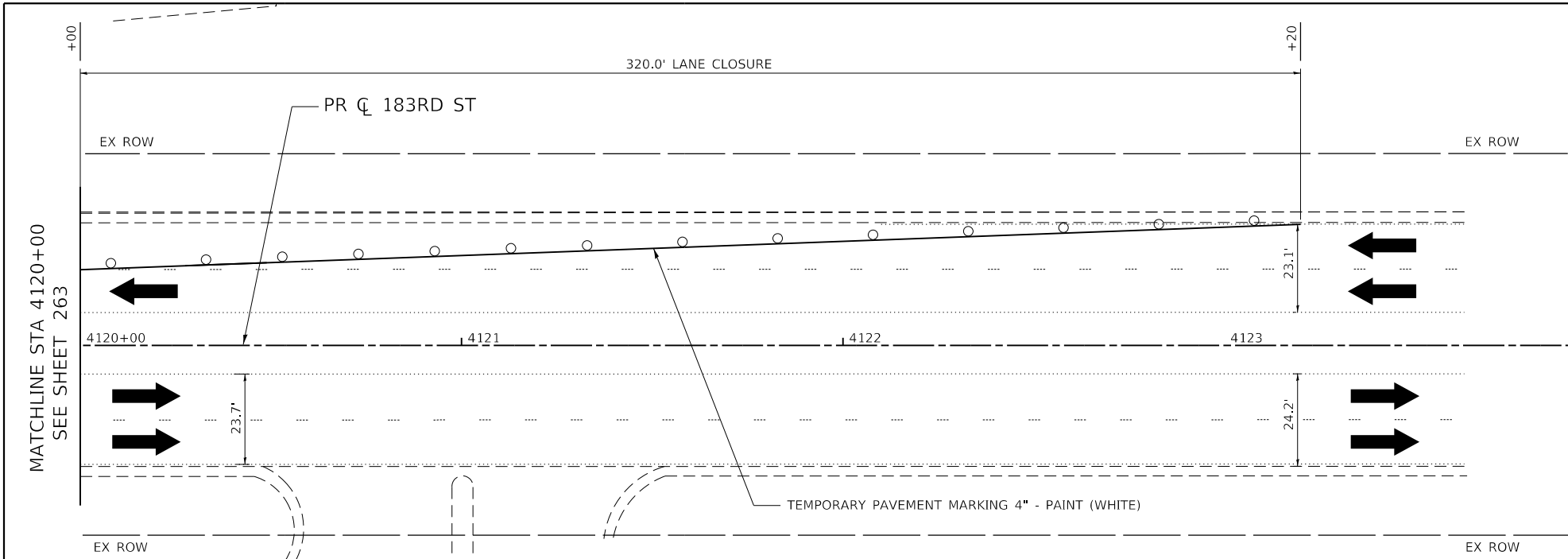
SCALE: 1" = 20' SHEET 19 OF 20 SHEETS STA. 4108+00 TO STA. 4120+00

F.A.U. RTE.	SECTION	COUNTY	TOTAL SHEETS	SHEET NO.
2755	06-00122-16-FP	WILL	1113	264
CONTRACT NO. 61G73				ILLINOIS FED. AID PROJECT 5FEDPRJ

PLAN	SURVEYED	BY	DATE
NOTE BOOK NO.	GRADES CHECKED		
	ALIGNMENT		
	STRUCTURE		
	ROAD FILE NAME		

PROFILE	SURVEYED	BY	DATE
NOTE BOOK NO.	GRADES CHECKED		
	ALIGNMENT		
	STRUCTURE		
	NOT AT THIS CHFD		

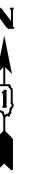
DATE PLOTTED = 10/12/2021 - 4:42:36 PM
 PEN TABLE = K:\P\010020887\01\10020887_01.tbl
 PLOT CONFIG = CGI\ADT_PLOT.D
 FILE NAME = M:\PROJ\020887_01\Design\MOT\020887_01\MOT_80th_Stage_2A-012.dgn



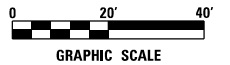
SEE ADVANCED SIGNING DETAIL 1
 ON MOT GENERAL NOTES (SHEET 150)
 FOR ADVANCED SIGNING



STA 4131+20
 W20-1103(0)
 48"x48"



MAINTENANCE OF TRAFFIC LEGEND	
	DIRECTION OF TRAFFIC
	MAINTENANCE OF TRAFFIC SIGN
	TYPE III BARRICADE
	DETECTABLE PEDESTRIAN CHANNELIZING BARRICADE
	ARROW BOARD
	TEMPORARY PAVEMENT
	WORK ZONE
	TYPE II BARRICADE, DRUM, OR VERTICAL BARRICADE WITH STEADY BURN MONO-DIRECTIONAL LIGHT - 50' C-C SPACING ON TANGENT - 10' C-C SPACING ON CURVES - 20' C-C SPACING ON TAPER



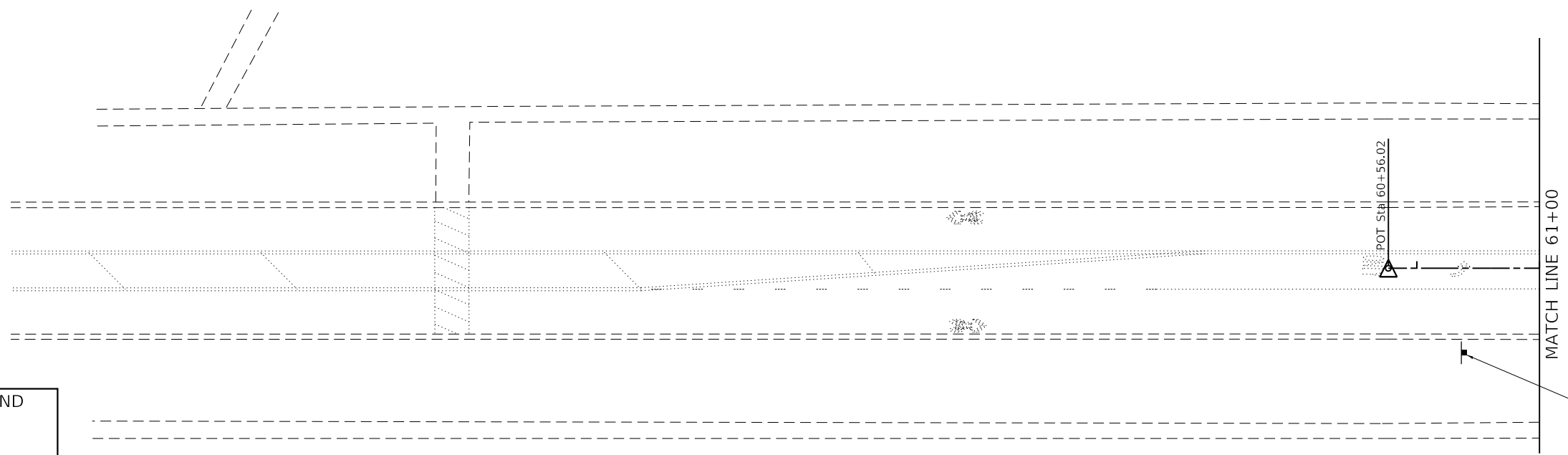
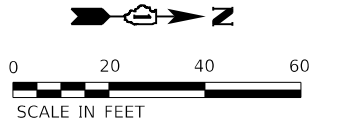
USER NAME = Roadway	DESIGNED - JPA	REVISED -
	CHECKED - DJO	REVISED -
PLOT SCALE = 40.0000 ' / in.	DRAWN - JPA	REVISED -
PLOT DATE = 10/12/2021	CHECKED - 3/3/2021	REVISED -

STATE OF ILLINOIS
 DEPARTMENT OF TRANSPORTATION

183RD STREET MAINTENANCE OF TRAFFIC
 STAGE 2A

SCALE: 1" = 20' SHEET 20 OF 20 SHEETS STA. 4120+00 TO STA. 4124+00

F.A.U. RTE.	SECTION	COUNTY	TOTAL SHEETS	SHEET NO.
2755	06-00122-16-FP	WILL	1113	265
CONTRACT NO.			61G73	
ILLINOIS FED. AID PROJECT			5FEDPRJ	



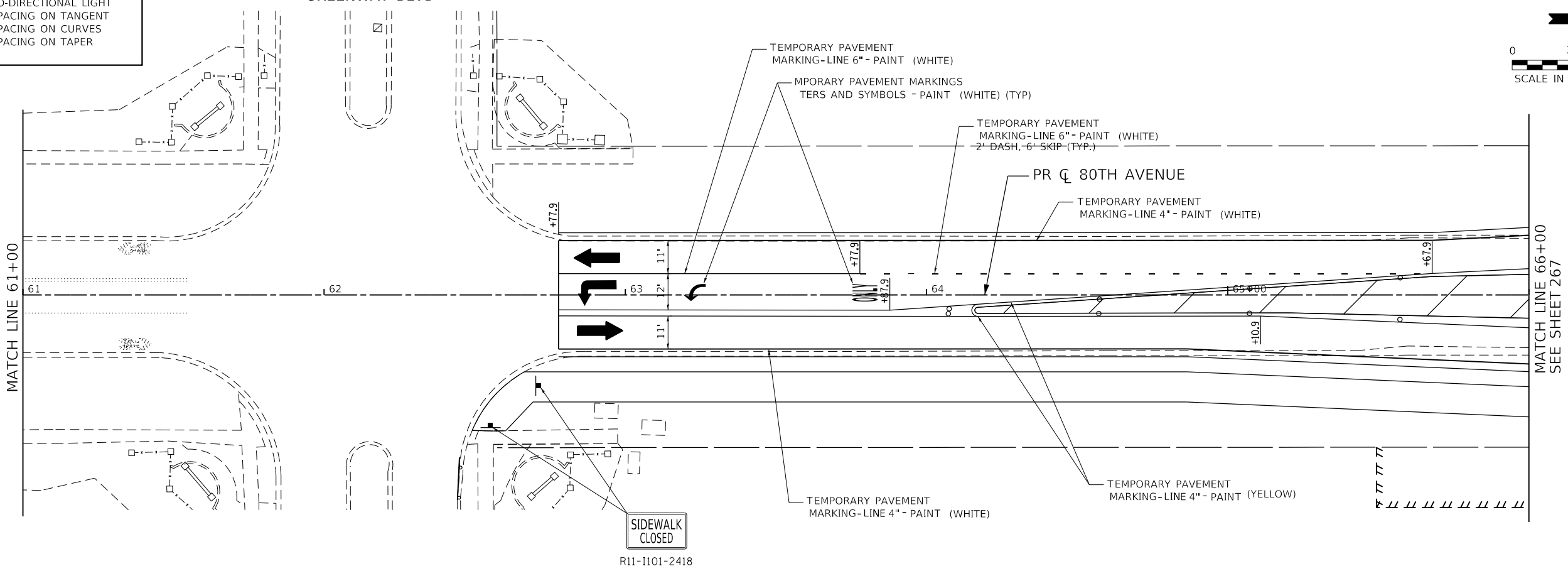
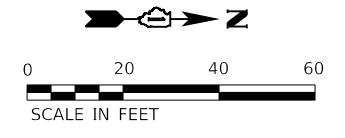
MAINTENANCE OF TRAFFIC LEGEND

- DIRECTION OF TRAFFIC
- MAINTENANCE OF TRAFFIC SIGN
- TYPE III BARRICADE
- ARROW BOARD
- TEMPORARY PAVEMENT
- WORK ZONE
- TYPE II BARRICADE, DRUM, OR VERTICAL BARRICADE WITH STEADY BURN MONO-DIRECTIONAL LIGHT
- 50' C-C SPACING ON TANGENT
- 10' C-C SPACING ON CURVES
- 20' C-C SPACING ON TAPER



W20-1103(O)
48"x48"
SEE ADVANCED SIGNING DETAIL 1
ON MOT GENERAL NOTES
FOR ADVANCED SIGNING

GREENWAY BLVD



SIDWALK CLOSED
R11-1101-2418

DATE PLOTTED = 3/21/2021 11:23:41 AM
 PEN TABLE = 00206607.tbl
 PLOT CONFIG = C:\VDDOTCAD\DDOTS\render\color\color.tbl
 FILE NAME = P:\2019\19-08866\PHASE 2\19-08866-mot-3-01.dgn



USER NAME = untitled	EA	DESIGNED - EA	REVISED -
	KWM	DRAWN - KWM	REVISED -
PLOT SCALE = 480,0001' / 1'	EA	CHECKED - EA	REVISED -
PLOT DATE = 3/31/2021		DATE - 11/23/2020	REVISED -

**STATE OF ILLINOIS
DEPARTMENT OF TRANSPORTATION**

**80TH AVENUE MAINTENANCE OF TRAFFIC
STAGE 3**








SCALE: 1" = 20' SHEET OF SHEETS STA. 60+56 TO STA. 66+00

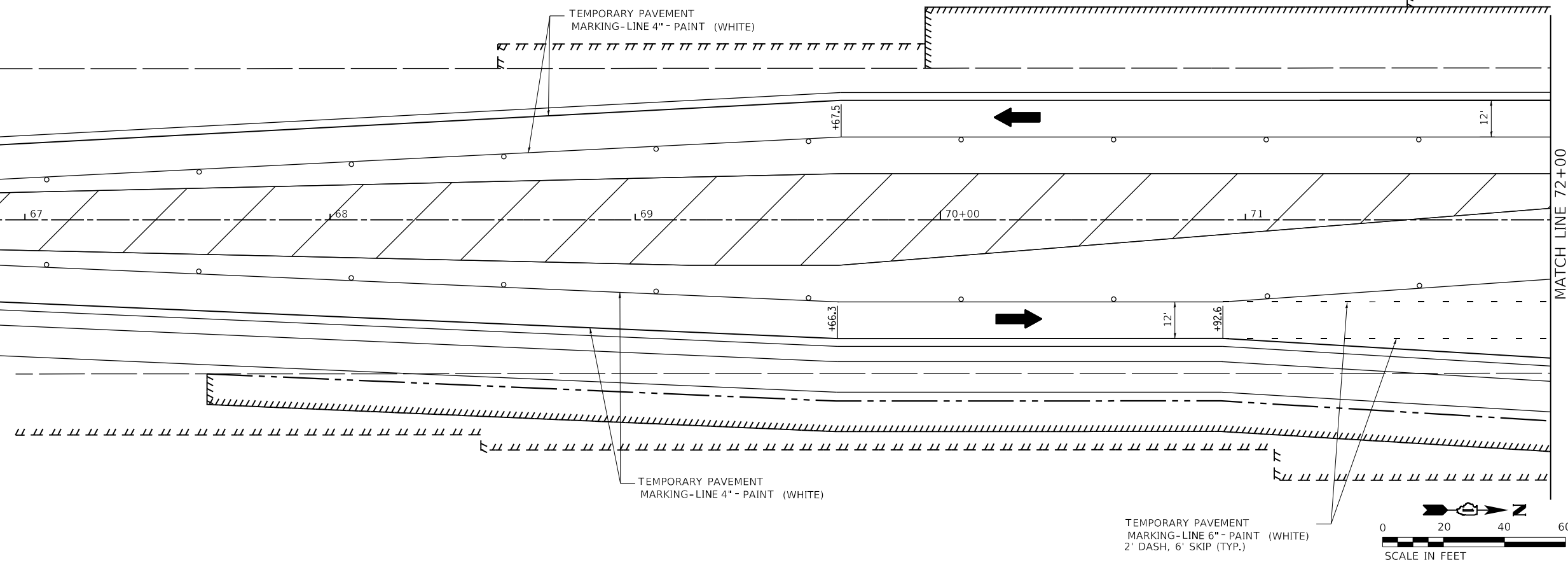
F.A.U. RTE.	SECTION	COUNTY	TOTAL SHEETS	SHEET NO.
2755	06-00122-16-FP	WILL	1113	266
ILLINOIS FED. AID PROJECT			CONTRACT NO. 61G73	

MATCH LINE 66+00
SEE SHEET 266








MATCH LINE 72+00

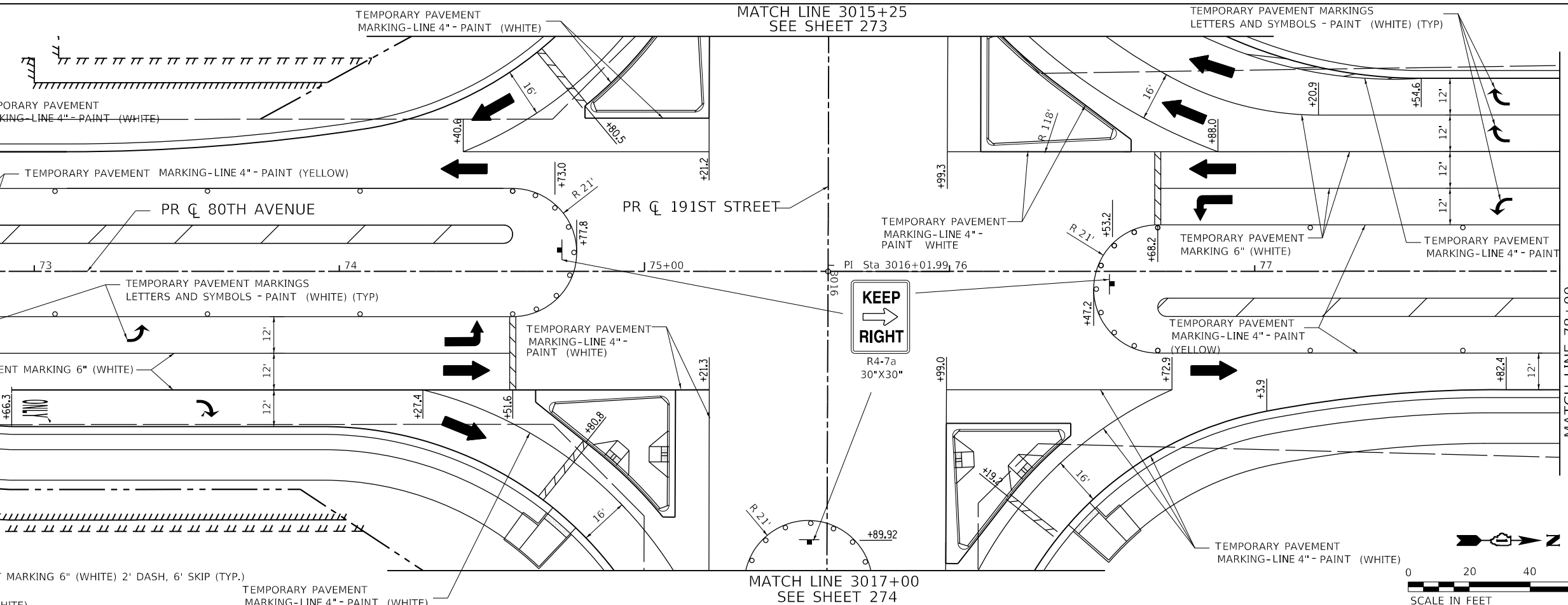
MAINTENANCE OF TRAFFIC LEGEND

-  DIRECTION OF TRAFFIC
-  MAINTENANCE OF TRAFFIC SIGN
-  TYPE III BARRICADE
-  ARROW BOARD
-  TEMPORARY PAVEMENT
-  WORK ZONE
-  TYPE II BARRICADE, DRUM, OR VERTICAL BARRICADE WITH STEADY BURN MONO-DIRECTIONAL LIGHT
- 50' C-C SPACING ON TANGENT
- 10' C-C SPACING ON CURVES
- 20' C-C SPACING ON TAPER



MAINTENANCE OF TRAFFIC LEGEND

-  DIRECTION OF TRAFFIC
-  MAINTENANCE OF TRAFFIC SIGN
-  TYPE III BARRICADE
-  ARROW BOARD
-  TEMPORARY PAVEMENT
-  WORK ZONE
-  TYPE II BARRICADE, DRUM, OR VERTICAL BARRICADE WITH STEADY BURN MONO-DIRECTIONAL LIGHT
- 50' C-C SPACING ON TANGENT
- 10' C-C SPACING ON CURVES
- 20' C-C SPACING ON TAPER



MATCH LINE 72+00

MATCH LINE 78+00
SEE SHEET 268



USER NAME =	untitled	DESIGNED -	EA	REVISED -	
DRAWN -	KWM	REVISOR -		REVISION -	
PLOT SCALE =	480,000.1' / ft.	CHECKED -	EA	REVISION -	
PLOT DATE =	3/31/2021	DATE -	11/23/2020	REVISION -	

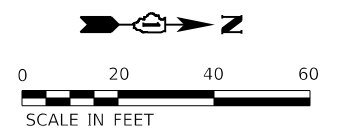
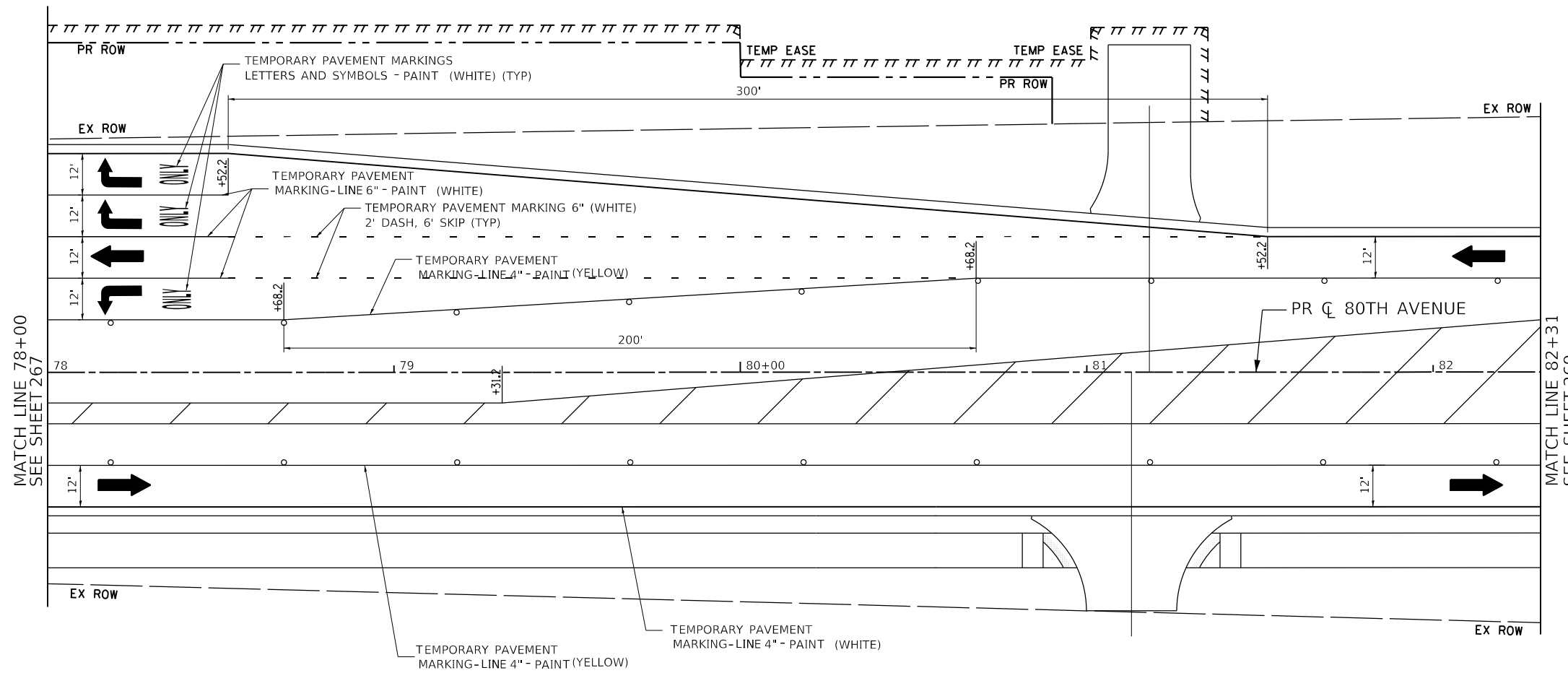
**STATE OF ILLINOIS
DEPARTMENT OF TRANSPORTATION**

**80TH AVENUE MAINTENANCE OF TRAFFIC
STAGE 3**

SCALE: 1" = 20' SHEET OF SHEETS STA. 66+00 TO STA. 78+00

F.A.U. RTE.	SECTION	COUNTY	TOTAL SHEETS	SHEET NO.
2755	06-00122-16-FP	WILL	1113	267
CONTRACT NO. 61G73				
ILLINOIS FED. AID PROJECT				

DATE PLOTTED = 3/21/2021 11:23:45 AM
 PEN TABLE = 00208607.tbl
 PLOT CONFIG = C:\VDD\CAD\DDTS\render\plot\NOLA\ERS\p1.ctb
 FILE NAME = P:\2019\19-08866\PHASE_2\19-08866-main-3-02.dgn



	DIRECTION OF TRAFFIC
	MAINTENANCE OF TRAFFIC SIGN
	TYPE III BARRICADE
	ARROW BOARD
	TEMPORARY PAVEMENT
	WORK ZONE
	TYPE II BARRICADE, DRUM, OR VERTICAL BARRICADE WITH STEADY BURN MONO-DIRECTIONAL LIGHT - 50' C-C SPACING ON TANGENT - 10' C-C SPACING ON CURVES - 20' C-C SPACING ON TAPER

DATE PLOTTED = 3/21/2021 11:23:17 AM
 PEN TABLE = 0020667-01-101.tbl
 PLOT CONFIG = C:\DODTCAD\DOTS\tender\p1\NOLA\ERSb\p1.tcf.g
 FILE NAME = P:\2017\19-2018\PHASE 2\19-2018-mat-3-21.dgn



USER NAME = untitled	DESIGNED - EA	REVISED -
	DRAWN - KWM	REVISED -
PLOT SCALE = 480,0000' / ft.	CHECKED - EA	REVISED -
PLOT DATE = 3/31/2021	DATE - 11/23/2020	REVISED -

**STATE OF ILLINOIS
DEPARTMENT OF TRANSPORTATION**

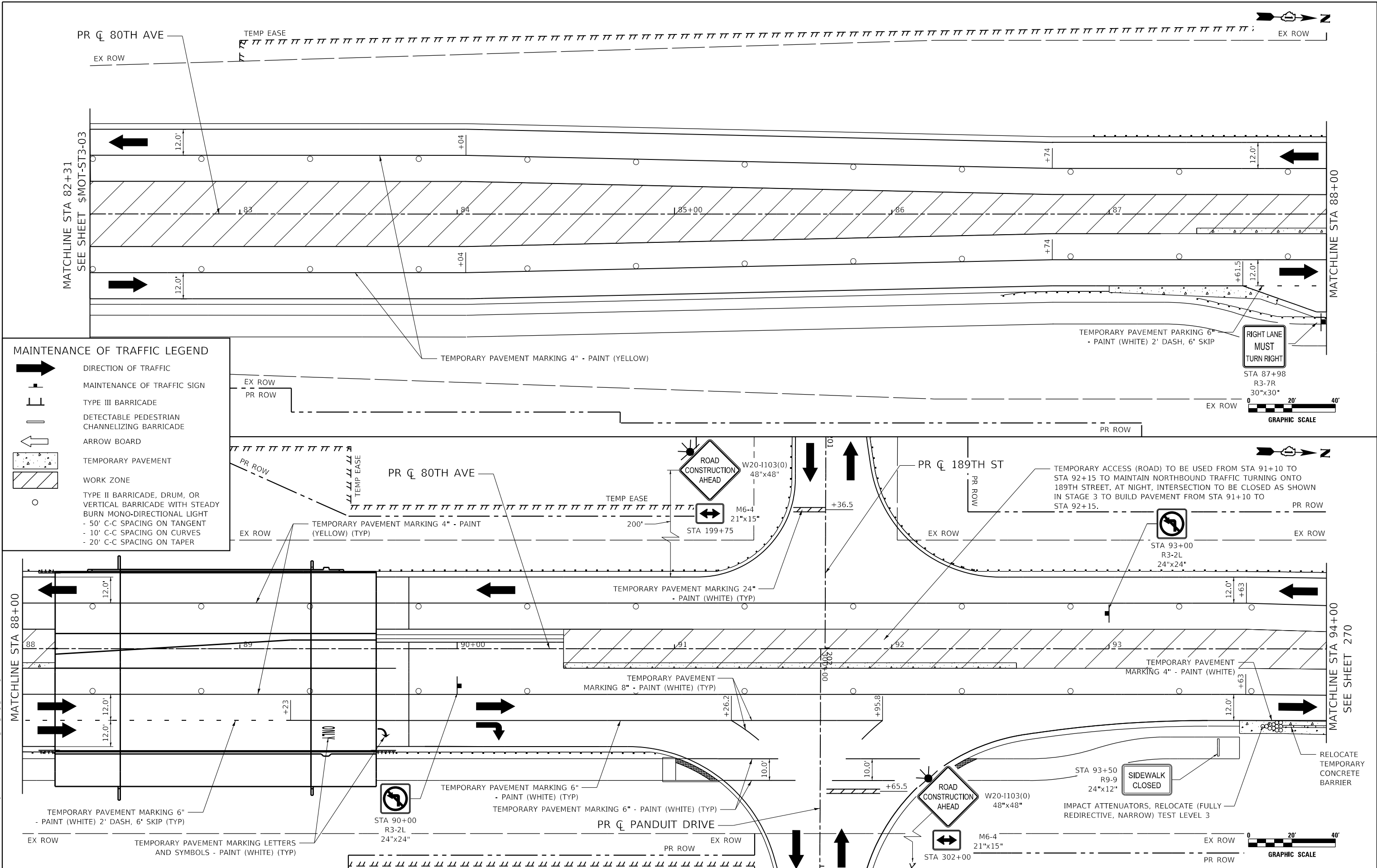
80TH AVENUE MAINTENANCE OF TRAFFIC STAGE 3			
SCALE: 1" = 20'	SHEET OF SHEETS	STA. 78+00 TO STA. 82+31	

F.A.U. RTE.	SECTION	COUNTY	TOTAL SHEETS	SHEET NO.
2755	06-00122-16-FP	WILL	1113	268
CONTRACT NO. 61G73				
ILLINOIS FED. AID PROJECT				

PLAN	SURVEYED	BY	DATE
	PLOTTED		
	ALIGNMENT CHECKED		
	GRADE CHECKED		
	STRUCTURE NOTATIONS CHECKED		
	NOTE BOOK NO.		
	CADD FILE NAME		

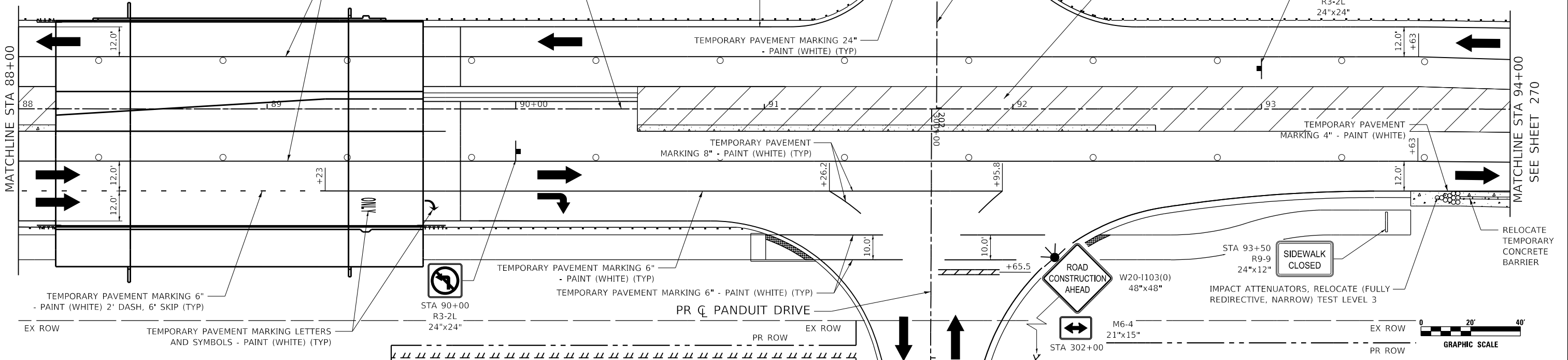
PROFILE	SURVEYED	BY	DATE
	PLOTTED		
	GRADES CHECKED		
	STRUCTURE NOTATIONS CHECKED		
	NOTE BOOK NO.		
	CADD FILE NAME		

DATE PLOTTED = 10/12/2021 4:40:36 PM
 PEN TABLE = C:\PROGRA~1\Autodesk\AutoCAD 2021\Plot\PlotTable.ctb
 PLOT CONFIG = C:\PROGRA~1\Autodesk\AutoCAD 2021\Plot\PlotTable.ctb
 FILE NAME = H:\PROJ\0020887\01\MOI\80th_Stage_3\01.dgn



MAINTENANCE OF TRAFFIC LEGEND

- DIRECTION OF TRAFFIC
- MAINTENANCE OF TRAFFIC SIGN
- TYPE III BARRICADE
- DETECTABLE PEDESTRIAN CHANNELIZING BARRICADE
- ARROW BOARD
- TEMPORARY PAVEMENT
- WORK ZONE
- TYPE II BARRICADE, DRUM, OR VERTICAL BARRICADE WITH STEADY BURN MONO-DIRECTIONAL LIGHT
 - 50' C-C SPACING ON TANGENT
 - 10' C-C SPACING ON CURVES
 - 20' C-C SPACING ON TAPER



CiorbaGroup
 8725 W. Higgins Rd, Ste 600, Chicago, IL 60631
 P 773.775.4009 | www.ciorba.com

USER NAME = Roadway	DESIGNED - JPA	REVISIED -
	CHECKED - DJO	REVISIED -
PLOT SCALE = 40.0076' / in.	DRAWN - JPA	REVISIED -
PLOT DATE = 10/12/2021	CHECKED - 3/3/2021	REVISIED -

STATE OF ILLINOIS
DEPARTMENT OF TRANSPORTATION

80TH AVENUE MAINTENANCE OF TRAFFIC
STAGE 3

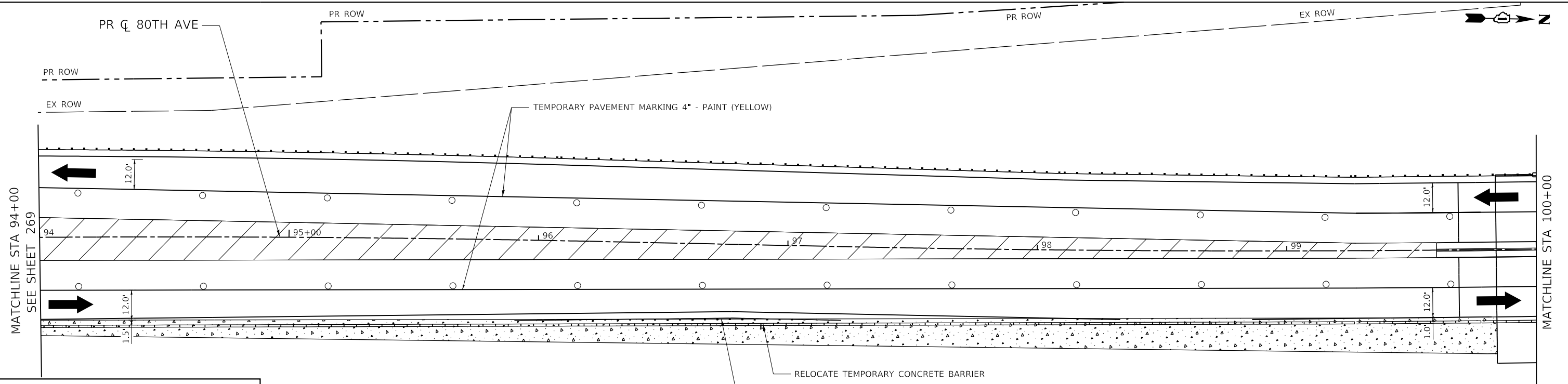
SCALE: 1" = 20' SHEET 1 OF 10 SHEETS STA. 82+15 TO STA. 94+00

F.A.U. RTE.	SECTION	COUNTY	TOTAL SHEETS	SHEET NO.
2755	06-00122-16-FP	WILL	1113	269
CONTRACT NO. 61G73				ILLINOIS FED. AID PROJECT \$FEDPRJ

PLAN	SURVEYED	BY	DATE
	PLOTTED		
	ALIGNED		
	CHECKED		
	FILED		
	NO.		

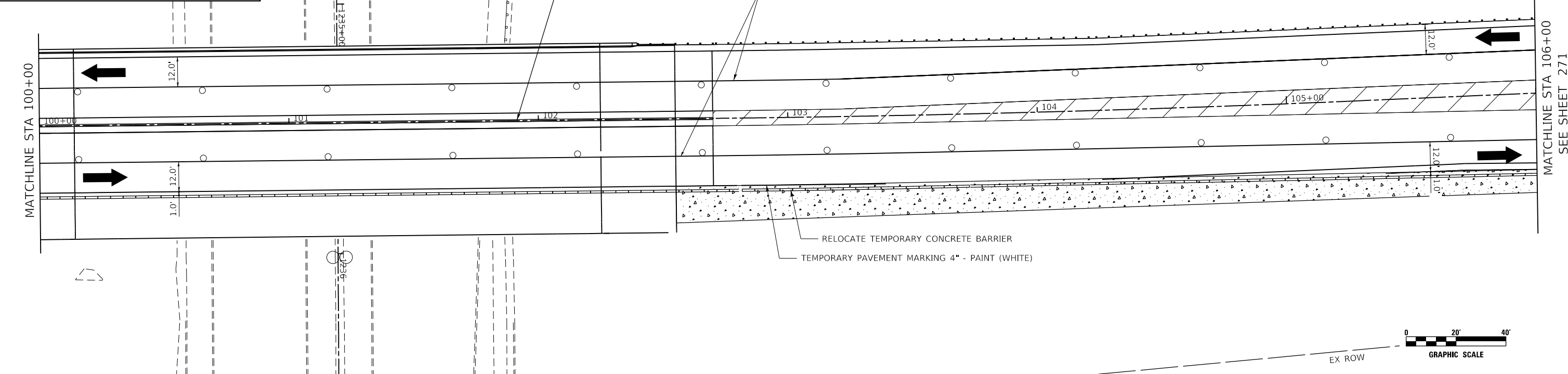
PROFILE	SURVEYED	BY	DATE
	GRADES CHECKED		
	NOTE BOOK		
	STRUCTURE		
	NOT AT THIS OFFICE		
	NO.		

DATE PLOTTED = 10/12/2021 4:40:37 PM
 PEN TABLE = K:\P\10020887\01\10020887_01.tbl
 PLOT CONFIG = C:\ADT\p1.ctb
 FILE NAME = M:\PROJ\10020887_01\ADT_80th_Stage_3-02.dgn



MAINTENANCE OF TRAFFIC LEGEND

- DIRECTION OF TRAFFIC
- MAINTENANCE OF TRAFFIC SIGN
- TYPE III BARRICADE
- DETECTABLE PEDESTRIAN CHANNELIZING BARRICADE
- ARROW BOARD
- TEMPORARY PAVEMENT
- WORK ZONE
- TYPE II BARRICADE, DRUM, OR VERTICAL BARRICADE WITH STEADY BURN MONO-DIRECTIONAL LIGHT
 - 50' C-C SPACING ON TANGENT
 - 10' C-C SPACING ON CURVES
 - 20' C-C SPACING ON TAPER



USER NAME = Roadway	DESIGNED - JPA	REVISED -
	CHECKED - DJO	REVISED -
PLOT SCALE = 40.0000' / in.	DRAWN - JPA	REVISED -
PLOT DATE = 10/12/2021	CHECKED - 3/3/2021	REVISED -

**STATE OF ILLINOIS
DEPARTMENT OF TRANSPORTATION**

**80TH AVENUE MAINTENANCE OF TRAFFIC
STAGE 3**

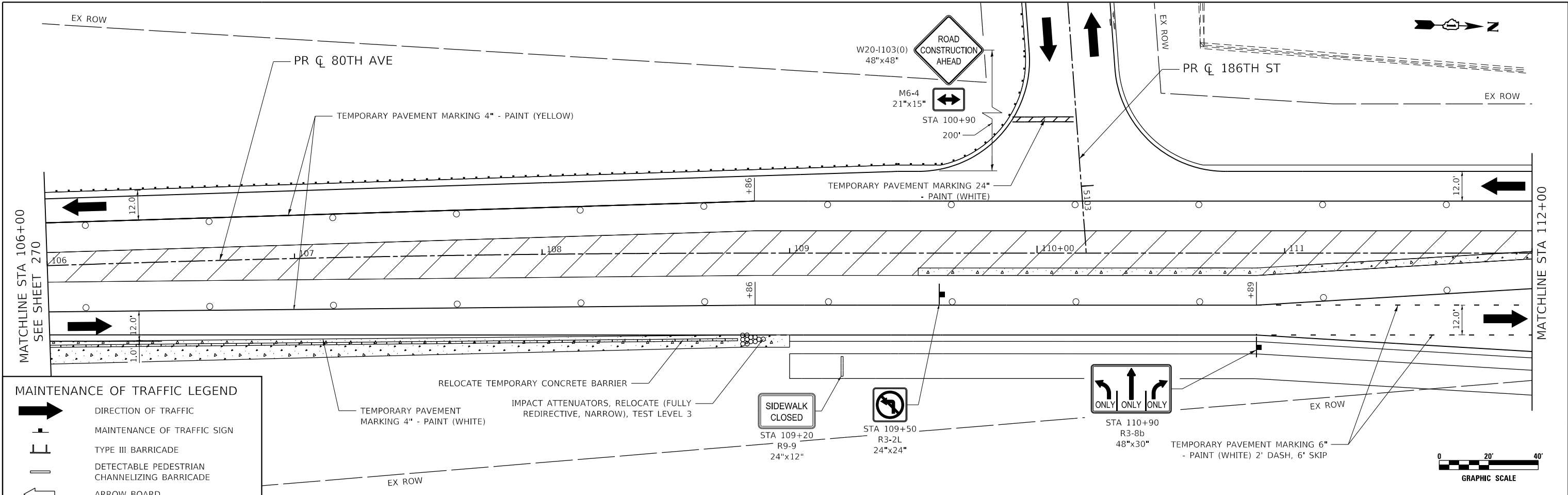
SCALE: 1" = 20' SHEET 2 OF 10 SHEETS STA. 94+00 TO STA. 106+00

F.A.U. RTE.	SECTION	COUNTY	TOTAL SHEETS	SHEET NO.
2755	06-00122-16-FP	WILL	1113	270
CONTRACT NO. 61G73			ILLINOIS FED. AID PROJECT 5FEDPRJ	

PLAN	SURVEYED	DATE
NOTE BOOK	ALIGNED	BY
NO.	CHECKED	
	FILE NAME	

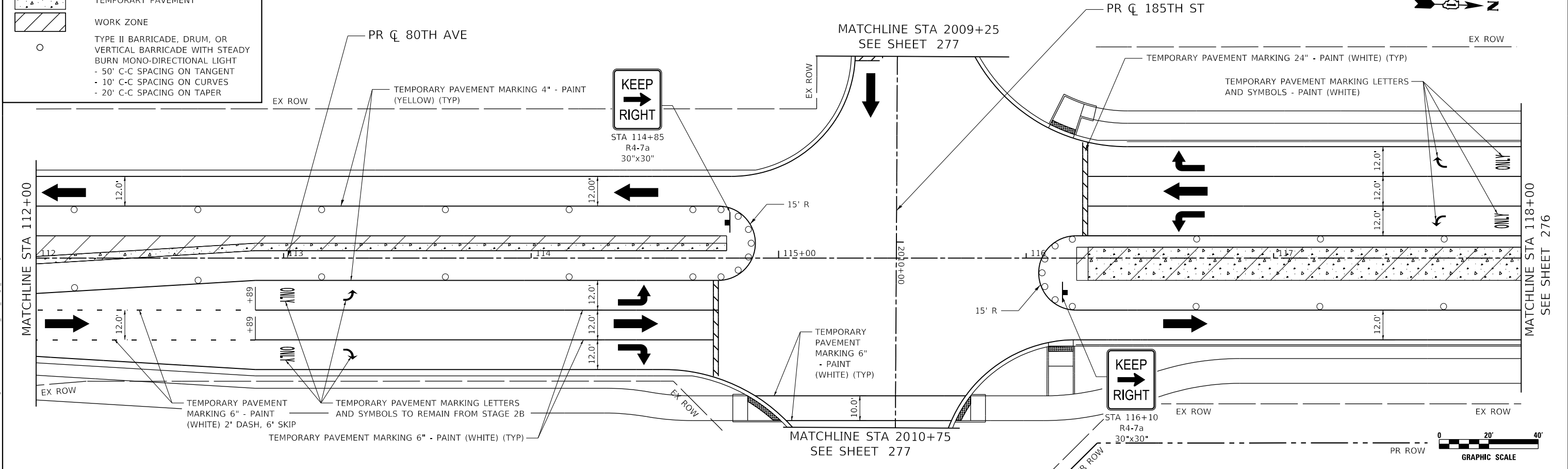
PROFILE	SURVEYED	DATE
NOTE BOOK	GRADES CHECKED	BY
NO.	STRUCTURE	
	NOTATIONS	

DATE PLOTTED = 10/12/2021 4:40:36 PM
 PEN TABLE = N:\P\10020887\01\10020887_01.tbl
 PLOT CONFIG = CGI-ADT.plt.ctb
 FILE NAME = N:\P\10020887\01\10020887_01\ADT_80th_Stage_3.dgn



MAINTENANCE OF TRAFFIC LEGEND

- DIRECTION OF TRAFFIC
- MAINTENANCE OF TRAFFIC SIGN
- TYPE III BARRICADE
- DETECTABLE PEDESTRIAN CHANNELIZING BARRICADE
- ARROW BOARD
- TEMPORARY PAVEMENT
- WORK ZONE
- TYPE II BARRICADE, DRUM, OR VERTICAL BARRICADE WITH STEADY BURN MONO-DIRECTIONAL LIGHT
 - 50' C-C SPACING ON TANGENT
 - 10' C-C SPACING ON CURVES
 - 20' C-C SPACING ON TAPER




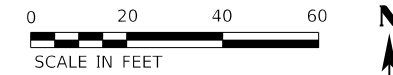
USER NAME = Roadway	DESIGNED - JPA	REVISED -
PLOT SCALE = 40.0000' / in.	CHECKED - DJO	REVISED -
PLOT DATE = 10/12/2021	DRAWN - JPA	REVISED -
	CHECKED - 3/3/2021	REVISED -

**STATE OF ILLINOIS
DEPARTMENT OF TRANSPORTATION**

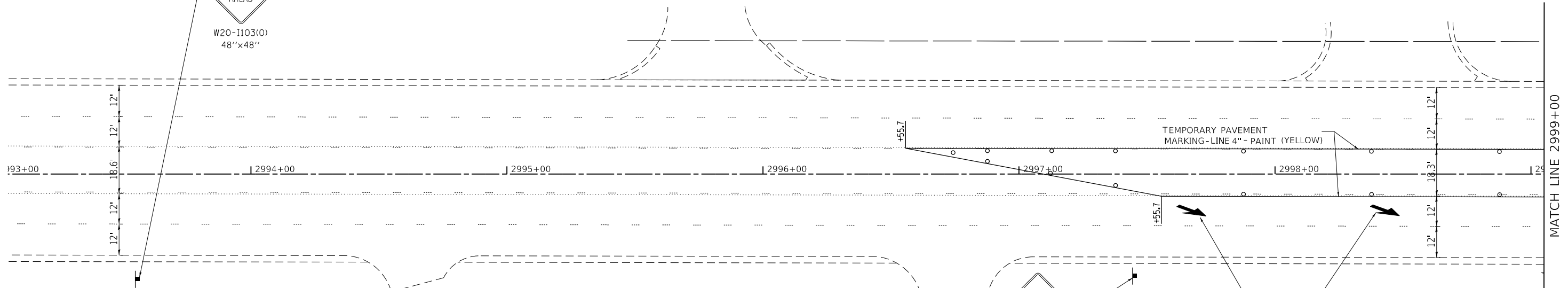
**80TH AVENUE MAINTENANCE OF TRAFFIC
STAGE 3**

SCALE: 1" = 20' SHEET 3 OF 10 SHEETS STA. 106+00 TO STA. 118+00

F.A.U. RTE. = 2755	SECTION = 06-00122-16-FP	COUNTY = WILL	TOTAL SHEETS = 1113	SHEET NO. = 271
CONTRACT NO. = 61G73			ILLINOIS FED. AID PROJECT 5FEDPRJ	

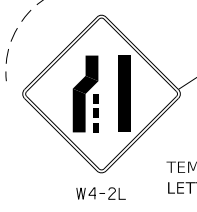


SEE ADVANCED SIGNING DETAIL 1
ON MOT GENERAL NOTES
FOR ADVANCED SIGNING

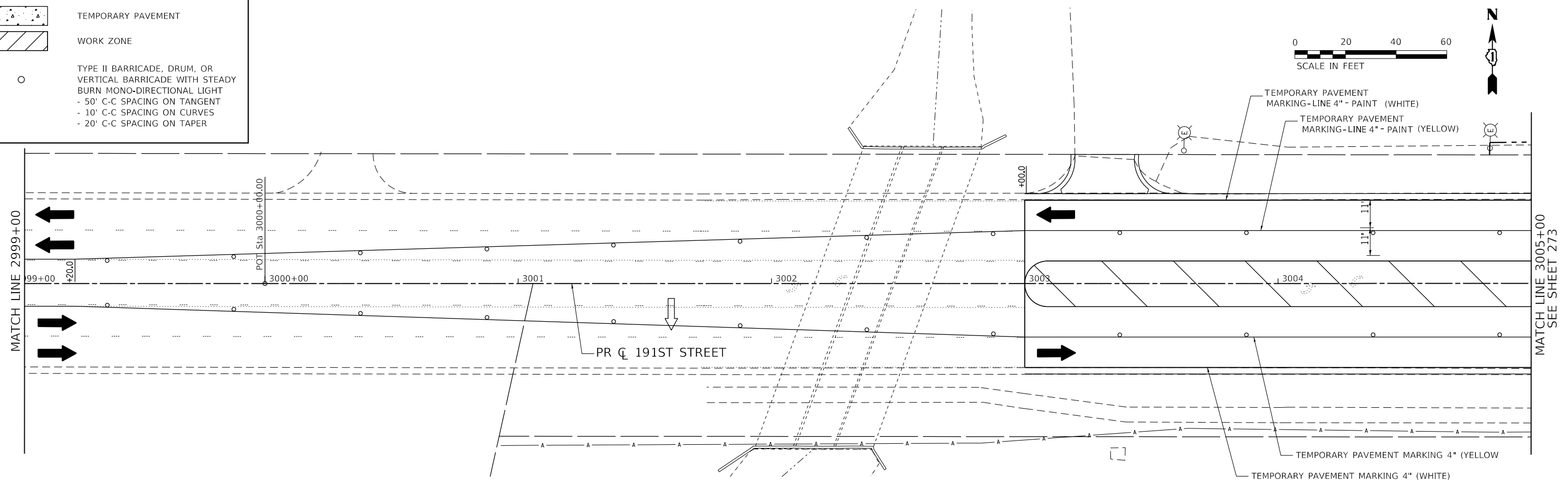
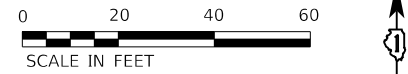


MAINTENANCE OF TRAFFIC LEGEND

- DIRECTION OF TRAFFIC
- MAINTENANCE OF TRAFFIC SIGN
- TYPE III BARRICADE
- ARROW BOARD
- TEMPORARY PAVEMENT
- WORK ZONE
- TYPE II BARRICADE, DRUM, OR VERTICAL BARRICADE WITH STEADY BURN MONO-DIRECTIONAL LIGHT
 - 50' C-C SPACING ON TANGENT
 - 10' C-C SPACING ON CURVES
 - 20' C-C SPACING ON TAPER



TEMPORARY PAVEMENT MARKINGS LETTERS AND SYMBOLS - PAINT (WHITE) (TYP)



DATE PLOTTED = 3/21/2021 11:23:48 AM
 PEN TABLE = 0020667101-rev1.tbl
 PLOT CONFIG = C:\VDD\CAD\DDTS\template\plot\NLA\FRSbw.plt
 FILE NAME = P:\2019\19-18866\PHASE 2\19-18866-mot-3-84.dgn

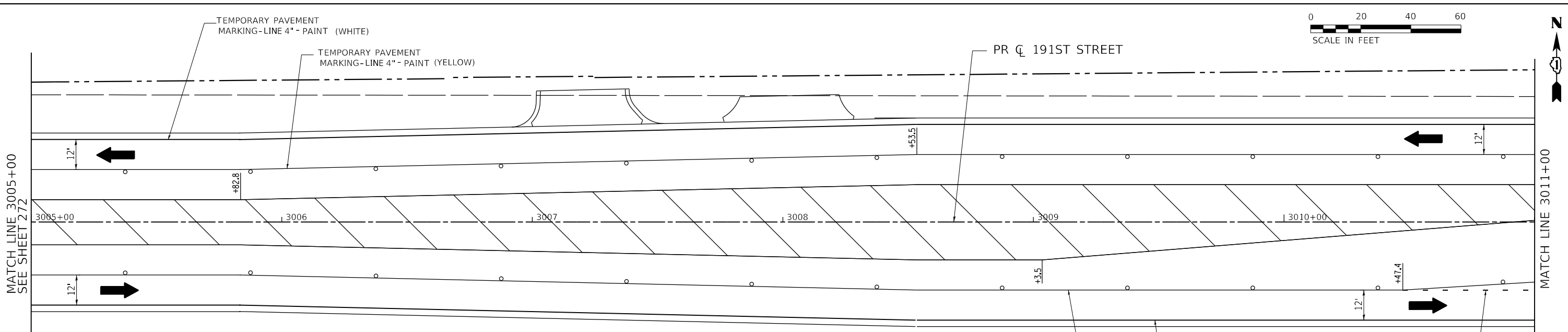


USER NAME =	untitled	DESIGNED -	EA	REVISED -	
		DRAWN -	KWM	REVISED -	
PLOT SCALE =	480,0001' / ft.	CHECKED -	EA	REVISED -	
PLOT DATE =	3/31/2021	DATE -	11/23/2020	REVISED -	

**STATE OF ILLINOIS
DEPARTMENT OF TRANSPORTATION**

191ST STREET MAINTENANCE OF TRAFFIC STAGE 3		F.A.U. RTE.	SECTION	COUNTY	TOTAL SHEETS	SHEET NO.
SCALE: 1" = 20'	SHEET OF SHEETS	2755	06-00122-16-FP	WILL	1113	272
STA. 2294+00 TO STA. 3005+00		CONTRACT NO. 61G73				

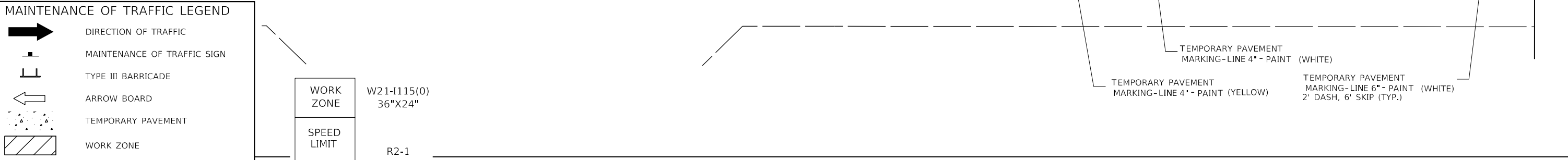
ILLINOIS	FED. AID PROJECT
----------	------------------



MAINTENANCE OF TRAFFIC LEGEND

- DIRECTION OF TRAFFIC
- MAINTENANCE OF TRAFFIC SIGN
- TYPE III BARRICADE
- ARROW BOARD
- TEMPORARY PAVEMENT
- WORK ZONE
- TYPE II BARRICADE, DRUM, OR VERTICAL BARRICADE WITH STEADY BURN MONO-DIRECTIONAL LIGHT
- 50' C-C SPACING ON TANGENT
- 10' C-C SPACING ON CURVES
- 20' C-C SPACING ON TAPER

WORK ZONE	W21-1115(0) 36"X24"
SPEED LIMIT	R2-1 36"X48"
40	
\$250 FINE MINIMUM	R2-1106 36"X24"



DATE PLOTTED = 3/21/2021 11:23:59 AM
 PEN TABLE = 00208667.tbl
 PLOT CONFIG = C:\VDDTCAD\DDTS\template\plot\p1.ctb
 FILE NAME = P:\2019\19-08866\PHASE_2\19-08866-mot-3.dgn



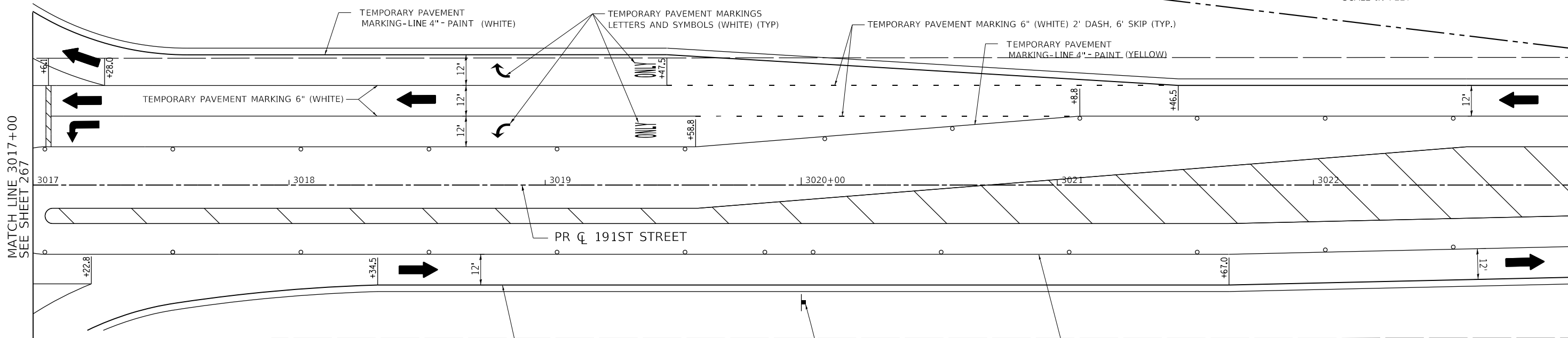
USER NAME =	untitled	DESIGNED -	EA	REVISED -	
DRAWN -	KWM	REVISED -		REVISED -	
PLOT SCALE =	480,0001' / ft.	CHECKED -	EA	REVISED -	
PLOT DATE =	3/31/2021	DATE -	11/23/2020	REVISED -	

STATE OF ILLINOIS
DEPARTMENT OF TRANSPORTATION

191ST STREET MAINTENANCE OF TRAFFIC
STAGE 3

SCALE: 1" = 20' SHEET OF SHEETS STA. 3005+00 TO STA. 3015+25

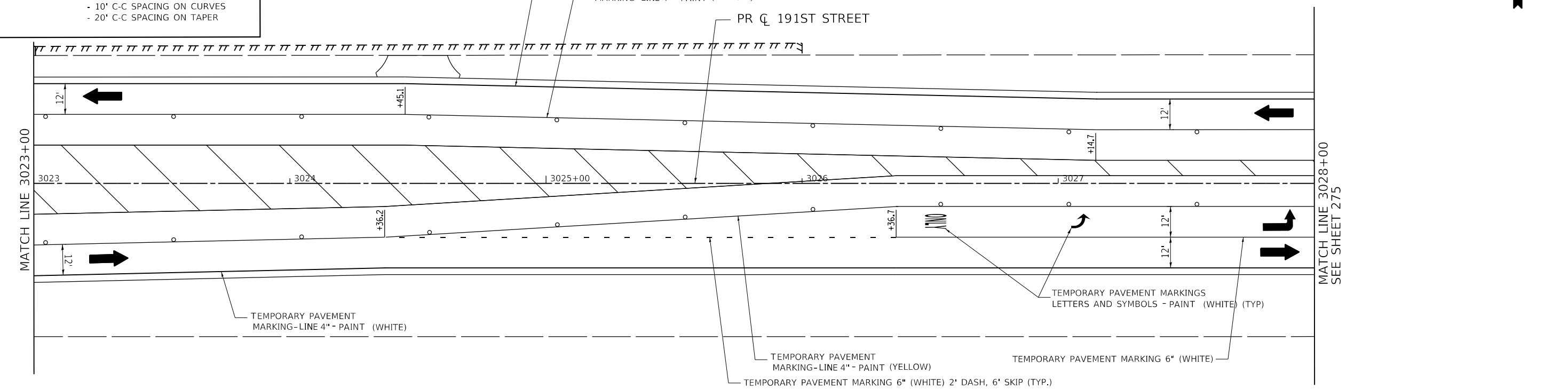
F.A.U. RTE.	SECTION	COUNTY	TOTAL SHEETS	SHEET NO.
2755	06-00122-16-FP	WILL	1113	273
CONTRACT NO. 61G73			ILLINOIS FED. AID PROJECT	



MAINTENANCE OF TRAFFIC LEGEND

- DIRECTION OF TRAFFIC
- MAINTENANCE OF TRAFFIC SIGN
- TYPE III BARRICADE
- ARROW BOARD
- TEMPORARY PAVEMENT
- WORK ZONE
- TYPE II BARRICADE, DRUM, OR VERTICAL BARRICADE WITH STEADY BURN MONO-DIRECTIONAL LIGHT
 - 50' C-C SPACING ON TANGENT
 - 10' C-C SPACING ON CURVES
 - 20' C-C SPACING ON TAPER

WORK ZONE	W21-1115(0) 36"X24"
SPEED LIMIT	R2-1 36"X48"
	40
\$250 FINE MINIMUM	R2-1106 36"X24"
STA 78+50	



DATE PLOTTED = 3/21/2021 11:23:51 AM
 PEN TABLE = 00208687.tbl
 PLOT CONFIG = C:\VDDOTCAD\DDOTSTender\Plotter\NLA\FRSbw.plt
 FILE NAME = P:\2019\19-18866\PHASE 2\19-18866-mat-3-86.dgn



USER NAME =	untitled	DESIGNED -	EA	REVISED -	
		DRAWN -	KWM	REVISED -	
PLOT SCALE =	480,0001' / ft.	CHECKED -	EA	REVISED -	
PLOT DATE =	3/31/2021	DATE -	11/23/2020	REVISED -	

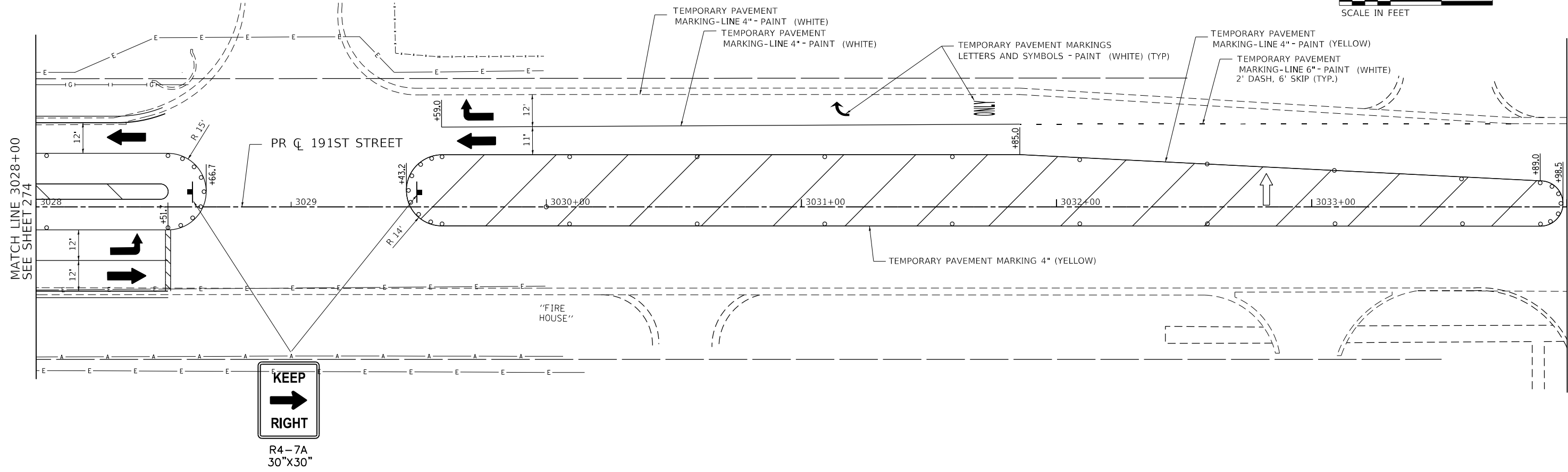
**STATE OF ILLINOIS
DEPARTMENT OF TRANSPORTATION**

**191ST STREET MAINTENANCE OF TRAFFIC
STAGE 3**

SCALE: 1" = 20' SHEET OF SHEETS STA. 3017+00 TO STA. 3028+00

F.A.U. RTE.	SECTION	COUNTY	TOTAL SHEETS	SHEET NO.
2755	06-00122-16-FP	WILL	1113	274
CONTRACT NO. 61G73				
ILLINOIS FED. AID PROJECT				

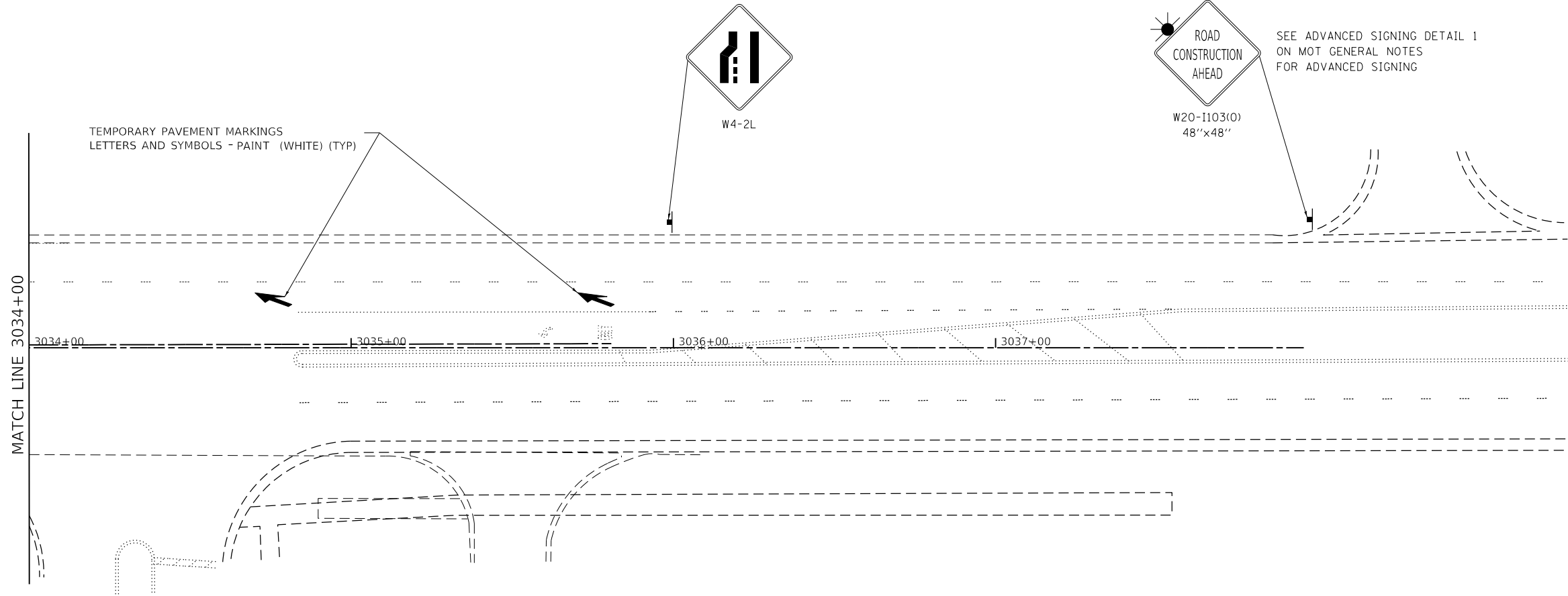
PANDUIT DRIVE



R4-7A
30"X30"

MAINTENANCE OF TRAFFIC LEGEND

- DIRECTION OF TRAFFIC
- MAINTENANCE OF TRAFFIC SIGN
- TYPE III BARRICADE
- ARROW BOARD
- TEMPORARY PAVEMENT
- WORK ZONE
- TYPE II BARRICADE, DRUM, OR VERTICAL BARRICADE WITH STEADY BURN MONO-DIRECTIONAL LIGHT
 - 50' C-C SPACING ON TANGENT
 - 10' C-C SPACING ON CURVES
 - 20' C-C SPACING ON TAPER



DATE PLOTTED = 3/21/2021 11:24:28 AM
 PEN TABLE = 0020667.tbl
 PLOT CONFIG = C:\VDDTCAD\DDTS\render\p101\render\p101\p101.ctb
 FILE NAME = P:\2019\19-18866\PHASE 2\19-18866-mot-3-01.dgn



USER NAME =	untitled	DESIGNED -	EA	REVISED -	
DRAWN -	KWM	REVISIONS -		REVISIONS -	
PLOT SCALE =	480,0001' / ft.	CHECKED -	EA	REVISIONS -	
PLOT DATE =	3/31/2021	DATE -	11/23/2020	REVISIONS -	

STATE OF ILLINOIS
DEPARTMENT OF TRANSPORTATION

191ST STREET MAINTENANCE OF TRAFFIC
STAGE 3

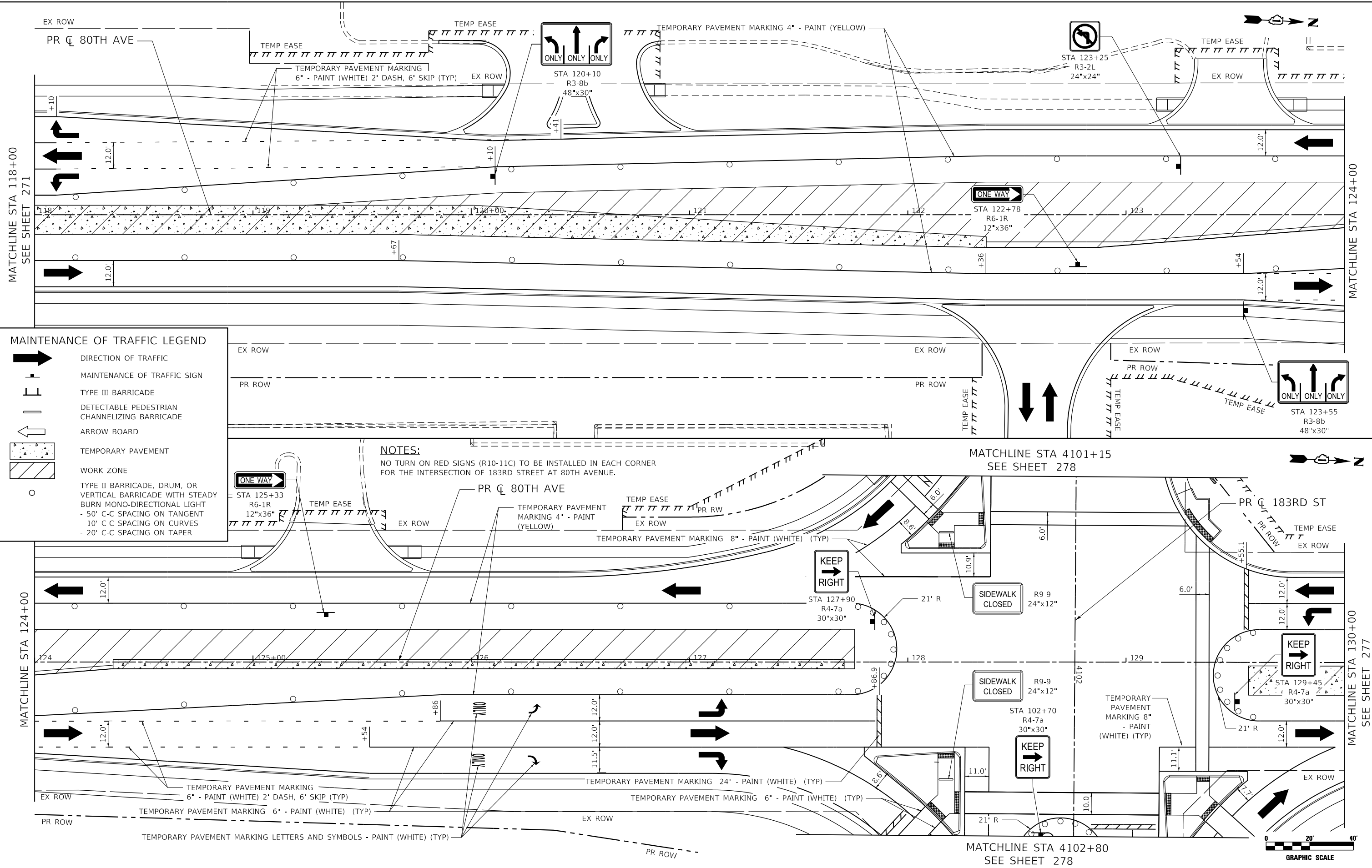
SCALE: 1" = 20' SHEET OF SHEETS STA. 3028+00 TO STA. 3037+00

F.A.U. RTE.	SECTION	COUNTY	TOTAL SHEETS	SHEET NO.
2755	06-00122-16-FP	WILL	1113	275
ILLINOIS FED. AID PROJECT			CONTRACT NO. 61G73	

PLAN	SURVEYED	DATE
NOTE BOOK	PLOTTED	BY
NO.	ALIGNED	
	CHECKED	
	FILED	
	DATE	

PROFILE	SURVEYED	DATE
NOTE BOOK	GRADES CHECKED	BY
NO.	STRUCTURE	
	NOTATRS	
	CHKD	
	DATE	

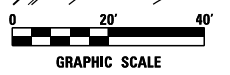
DATE PLOTTED = 10/12/2021 4:40:40 PM
 PEN TABLE = N:\P\010020887\01\0020887_01.tbl
 PLOT CONFIG = CGI-ADT.plt
 FILE NAME = N:\P\010020887\01\Design\ADT\0020887_01.MDT_80th_Stage_3-004.dgn



MAINTENANCE OF TRAFFIC LEGEND

- DIRECTION OF TRAFFIC
- MAINTENANCE OF TRAFFIC SIGN
- TYPE III BARRICADE
- DETECTABLE PEDESTRIAN CHANNELIZING BARRICADE
- ARROW BOARD
- TEMPORARY PAVEMENT
- WORK ZONE
- TYPE II BARRICADE, DRUM, OR VERTICAL BARRICADE WITH STEADY BURN MONO-DIRECTIONAL LIGHT
 - 50' C-C SPACING ON TANGENT
 - 10' C-C SPACING ON CURVES
 - 20' C-C SPACING ON TAPER

NOTES:
 NO TURN ON RED SIGNS (R10-11C) TO BE INSTALLED IN EACH CORNER FOR THE INTERSECTION OF 183RD STREET AT 80TH AVENUE.



USER NAME = Roadway	DESIGNED - JPA	REVISED -
PLOT SCALE = 40.0000' / in.	CHECKED - DJO	REVISED -
PLOT DATE = 10/12/2021	DRAWN - JPA	REVISED -
	CHECKED - 3/3/2021	REVISED -

**STATE OF ILLINOIS
 DEPARTMENT OF TRANSPORTATION**

**80TH AVENUE MAINTENANCE OF TRAFFIC
 STAGE 3**

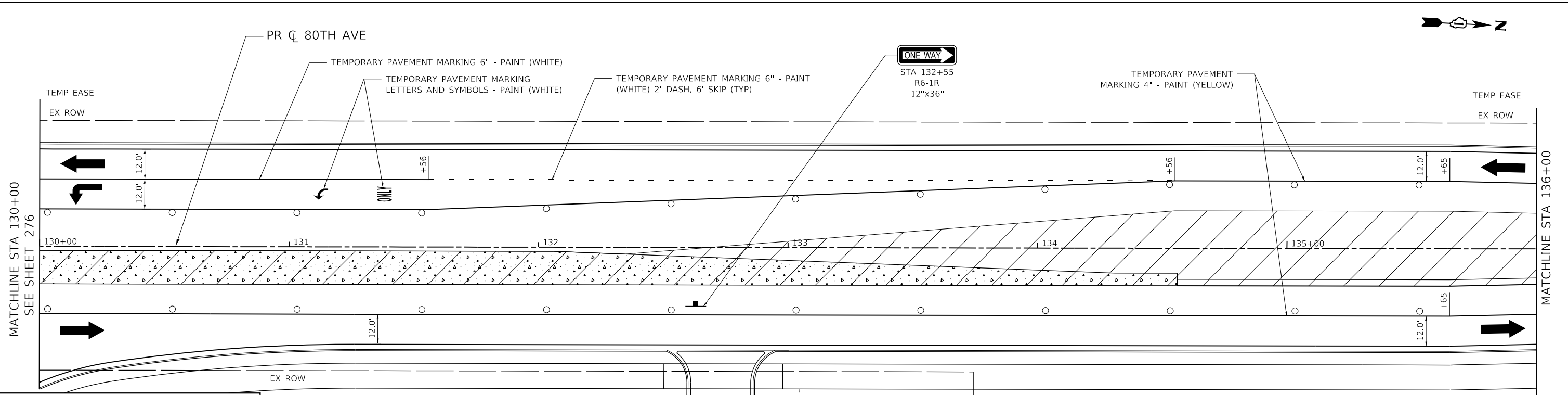
SCALE: 1" = 20' SHEET 4 OF 10 SHEETS STA. 118+00 TO STA. 130+00

F.A.U. RTE. 2755	SECTION 06-00122-16-FP	COUNTY WILL	TOTAL SHEETS 1113	SHEET NO. 276
CONTRACT NO. 61G73			ILLINOIS FED. AID PROJECT 5FEDPRJ	

PLAN	SURVEYED	DATE
NOTE BOOK	PLOTTED	BY
NO.	ALIGNMENT CHECKED	
	FIELD FILE NAME	

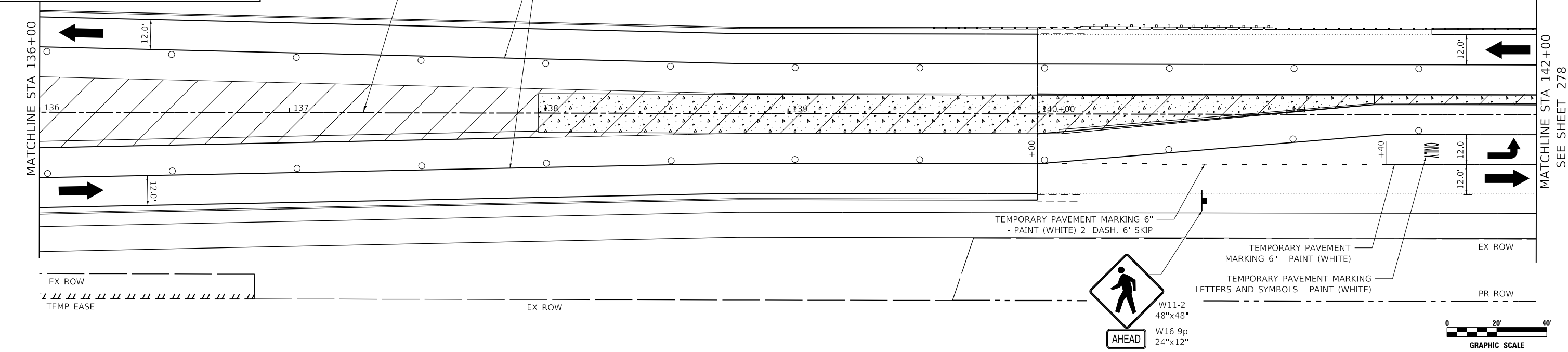
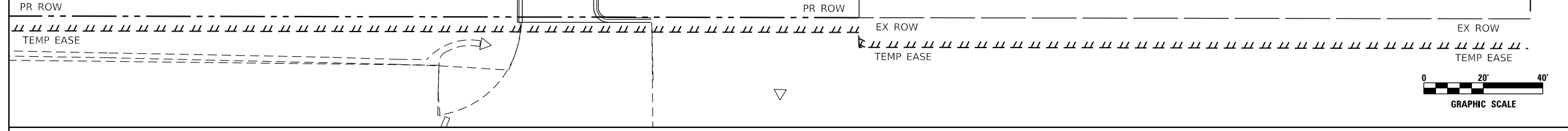
PROFILE	SURVEYED	DATE
NOTE BOOK	GRADES CHECKED	BY
NO.	STRUCTURE NOTATIONS CHECKED	

DATE PLOTTED = 10/12/2021 4:40:42 PM
 PEN TABLE = N:\P\010020887\01\0020887_01.tbl
 PLOT CONFIG = CGI-PDF.plt
 FILE NAME = N:\P\010020887_01\Design\MDT\0020887_01.MDT_80th_Stage_3-005.dgn



MAINTENANCE OF TRAFFIC LEGEND

- DIRECTION OF TRAFFIC
- MAINTENANCE OF TRAFFIC SIGN
- TYPE III BARRICADE
- DETECTABLE PEDESTRIAN CHANNELIZING BARRICADE
- ARROW BOARD
- TEMPORARY PAVEMENT
- WORK ZONE
- TYPE II BARRICADE, DRUM, OR VERTICAL BARRICADE WITH STEADY BURN MONO-DIRECTIONAL LIGHT
 - 50' C-C SPACING ON TANGENT
 - 10' C-C SPACING ON CURVES
 - 20' C-C SPACING ON TAPER

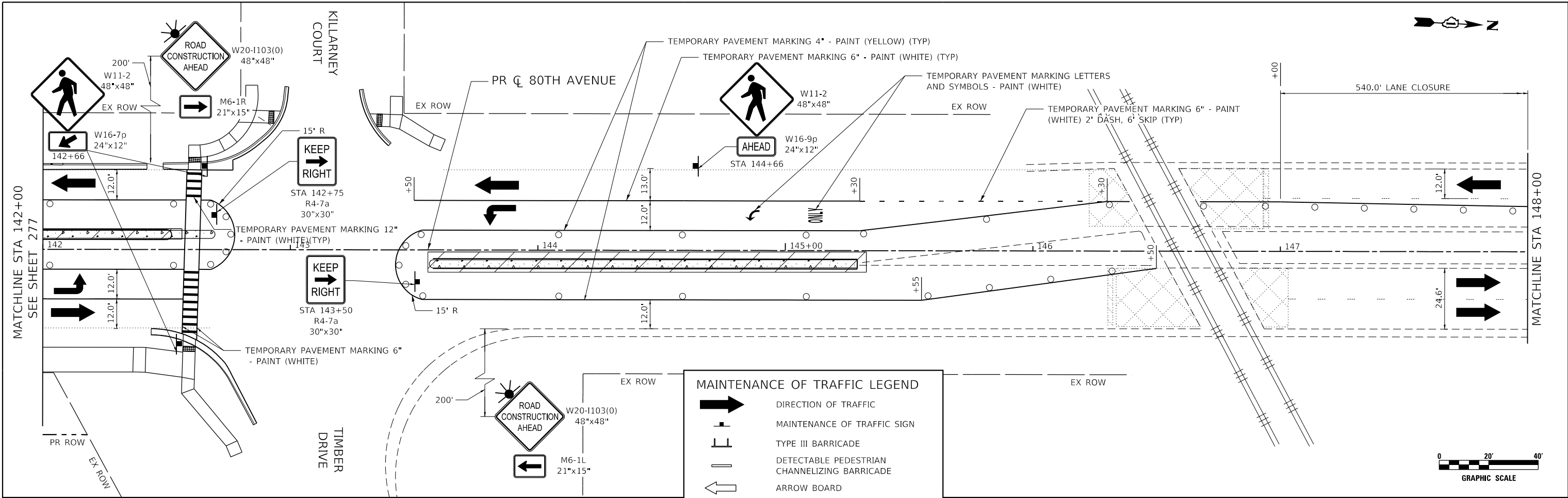


 8725 W. Higgins Rd, Ste 600, Chicago, IL 60631 P 773.775.4009 www.ciorba.com	USER NAME = Roadway PLOT SCALE = 40.0000 ' / in. PLOT DATE = 10/12/2021	DESIGNED - JPA CHECKED - DJO DRAWN - JPA CHECKED - 3/3/2021	REVISED - REVISED - REVISED - REVISED -	STATE OF ILLINOIS DEPARTMENT OF TRANSPORTATION	80TH AVENUE MAINTENANCE OF TRAFFIC STAGE 3		SCALE: 1" = 20' SHEET 5 OF 10 SHEETS STA. 130+00 TO STA. 142+00	F.A.U. RTE. 2755 SECTION 06-00122-16-FP COUNTY WILL TOTAL SHEETS 1113 SHEET NO. 277 CONTRACT NO. 61G73 ILLINOIS FED. AID PROJECT 5FDPJR
	MATCHLINE STA 130+00 SEE SHEET 276 (Left) / MATCHLINE STA 136+00 (Right)							

PLAN	SURVEYED	DATE
	NOTED	
	PLOTTED	
	CHECKED	
	FILED	
	NO.	

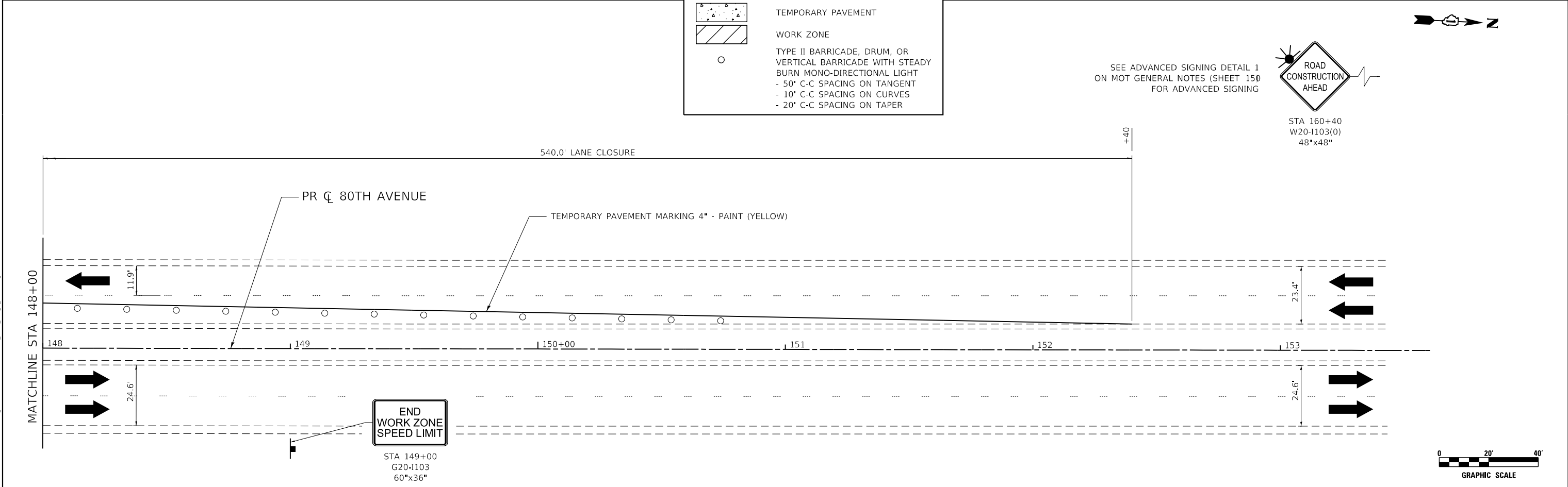
PROFILE	SURVEYED	DATE
	NOTED	
	PLOTTED	
	CHECKED	
	FILED	
	NO.	

DATE PLOTTED = 10/12/2021 4:40:43 PM
 PEN TABLE = K:\P\10020887\01\10020887_01.tbl
 PLOT CONFIG = CGI-PDF.plt
 FILE NAME = M:\PROJ\10020887_01\Design\MOT\0020887_01_MOT_80th_Stage_3-06.dgn



MAINTENANCE OF TRAFFIC LEGEND

- DIRECTION OF TRAFFIC
- MAINTENANCE OF TRAFFIC SIGN
- TYPE III BARRICADE
- DETECTABLE PEDESTRIAN CHANNELIZING BARRICADE
- ARROW BOARD
- TEMPORARY PAVEMENT
- WORK ZONE
- TYPE II BARRICADE, DRUM, OR VERTICAL BARRICADE WITH STEADY BURN MONO-DIRECTIONAL LIGHT
 - 50' C-C SPACING ON TANGENT
 - 10' C-C SPACING ON CURVES
 - 20' C-C SPACING ON TAPER



USER NAME = Roadway	DESIGNED - JPA	REVISED -
	CHECKED - DJO	REVISED -
PLOT SCALE = 40.0000' / in.	DRAWN - JPA	REVISED -
PLOT DATE = 10/12/2021	CHECKED - 3/3/2021	REVISED -

**STATE OF ILLINOIS
DEPARTMENT OF TRANSPORTATION**

**80TH AVENUE MAINTENANCE OF TRAFFIC
STAGE 3**

SCALE: 1" = 20' SHEET 6 OF 10 SHEETS STA. 142+00 TO STA. 148+00

F.A.U. RTE.	SECTION	COUNTY	TOTAL SHEETS	SHEET NO.
2755	06-00122-16-FP	WILL	1113	278
CONTRACT NO. 61G73				5FEDPRJ

ILLINOIS FED. AID PROJECT

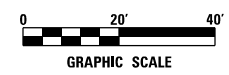
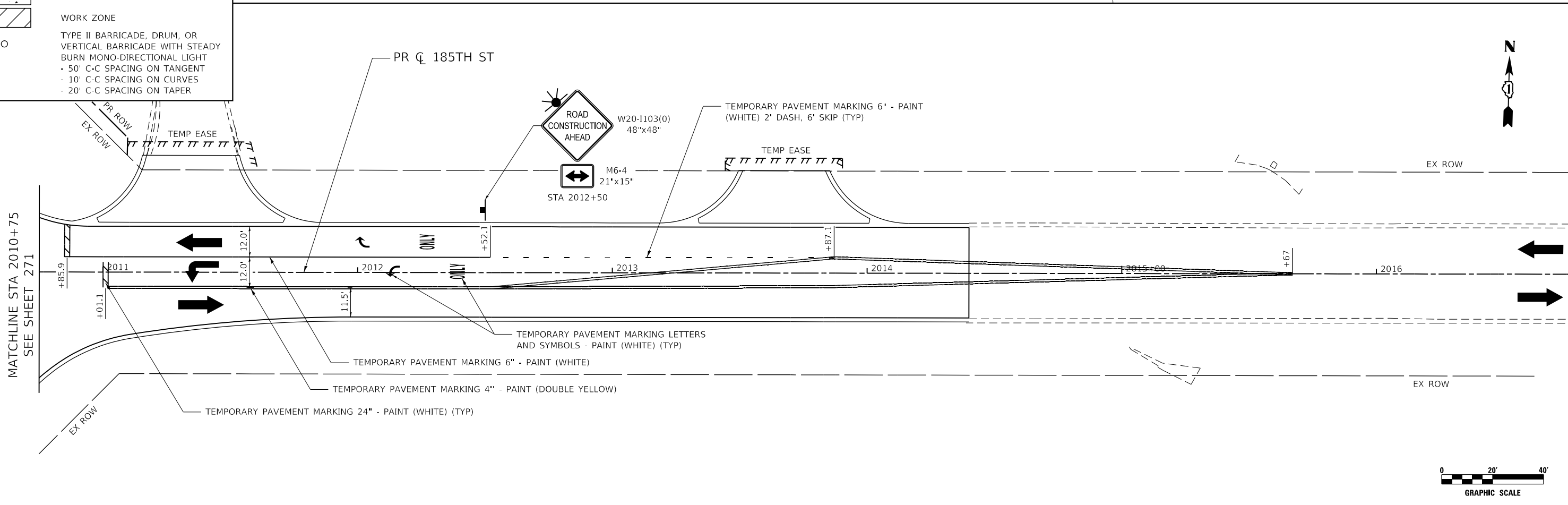
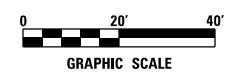
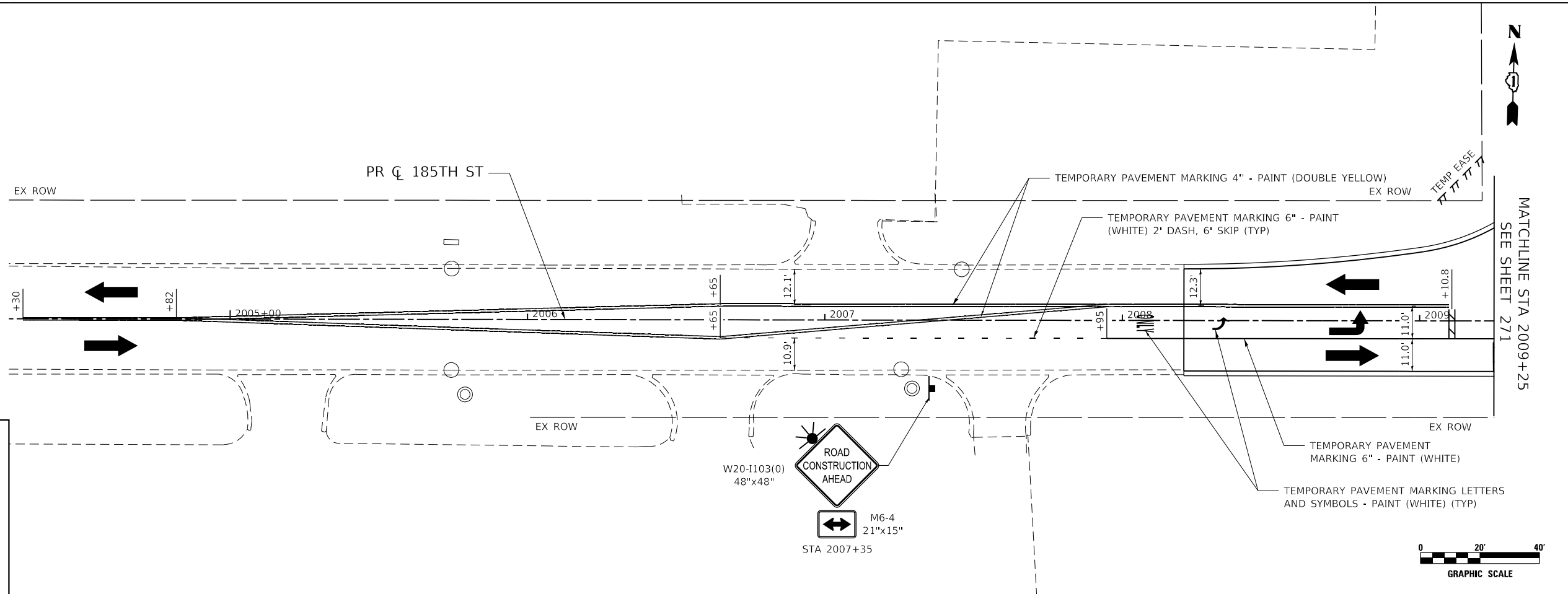
PLAN	SURVEYED	DATE
	PLOTTED	BY
	ALIGNED	
	CHECKED	
	FILE NAME	
	NO.	

PROFILE	SURVEYED	DATE
	PLOTTED	BY
	GRADES CHECKED	
	STRUCTURE NOTATIONS CHECKED	
	NO.	

DATE PLOTTED = 10/12/2021 - 4:40:44 PM
 PEN TABLE = N:\P\10020887\01\10020887_01.tbl
 PLOT CONFIG = CGI-ADV.plt.ctb
 FILE NAME = N:\P\10020887\01\Design\MDT\0020887_01.MDT_80th_Stage_3.dgn

MAINTENANCE OF TRAFFIC LEGEND

- DIRECTION OF TRAFFIC
- MAINTENANCE OF TRAFFIC SIGN
- TYPE III BARRICADE
- DETECTABLE PEDESTRIAN CHANNELIZING BARRICADE
- ARROW BOARD
- TEMPORARY PAVEMENT
- WORK ZONE
- TYPE II BARRICADE, DRUM, OR VERTICAL BARRICADE WITH STEADY BURN MONO-DIRECTIONAL LIGHT
 - 50' C-C SPACING ON TANGENT
 - 10' C-C SPACING ON CURVES
 - 20' C-C SPACING ON TAPER



USER NAME = Roadway	DESIGNED - JPA	REVISED -
PLOT SCALE = 40.0000' / in.	CHECKED - DJO	REVISED -
PLOT DATE = 10/12/2021	DRAWN - JPA	REVISED -
	CHECKED - 3/3/2021	REVISED -

**STATE OF ILLINOIS
 DEPARTMENT OF TRANSPORTATION**

**185TH STREET MAINTENANCE OF TRAFFIC
 STAGE 3**

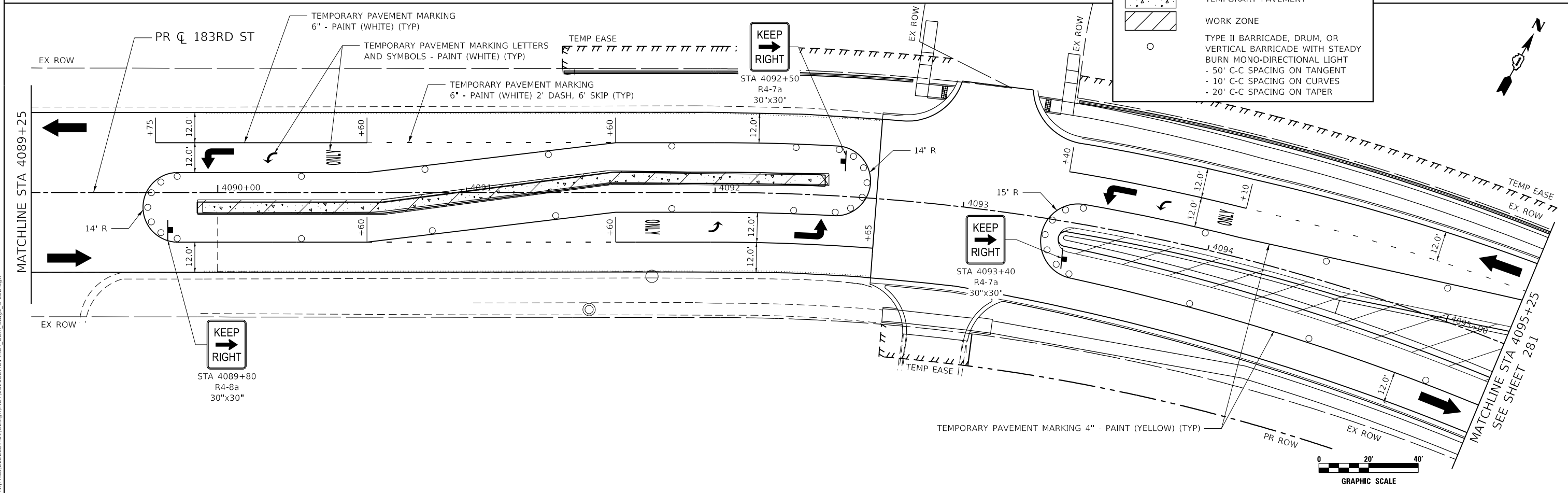
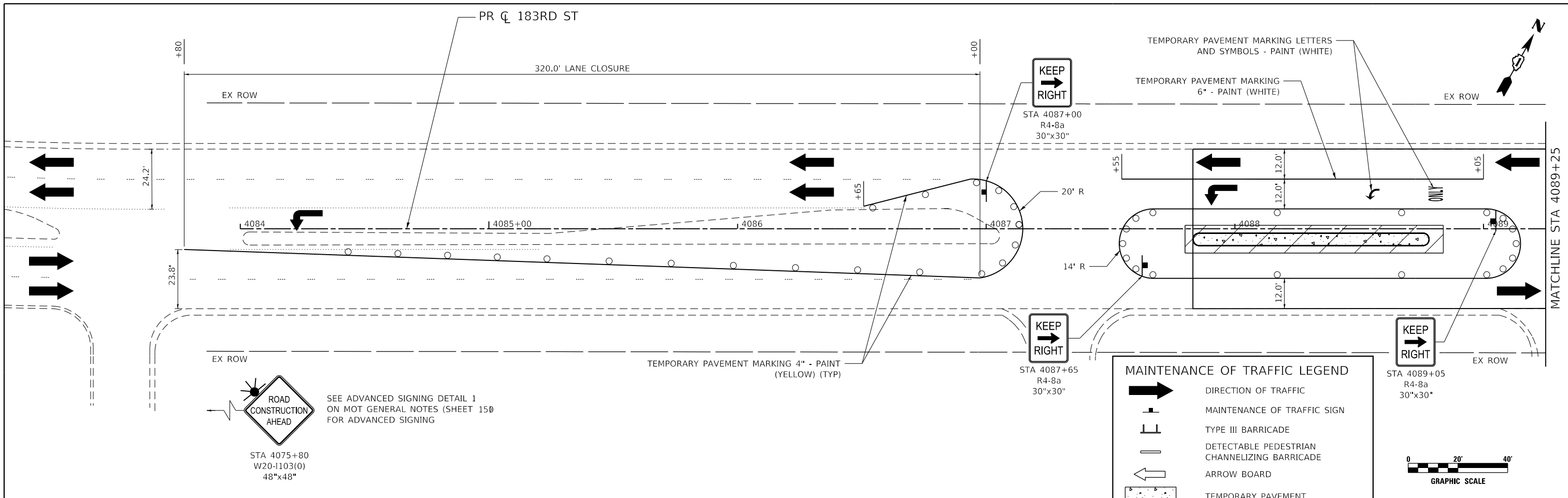
SCALE: 1" = 20' SHEET 7 OF 10 SHEETS STA. VARIES TO STA. VARIES

F.A.U. RTE.	SECTION	COUNTY	TOTAL SHEETS	SHEET NO.
2755	06-00122-16-FP	WILL	1113	279
CONTRACT NO.			61G73	
ILLINOIS FED. AID PROJECT			5FEDPRJ	

PLAN	SURVEYED	DATE
	PLOTTED	
	GRADES CHECKED	
	ALIGNMENT CHECKED	
	STRUCTURE NOTATIONS CHECKED	
	FILE NAME	
	NO.	

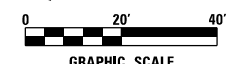
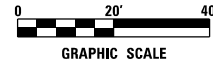
PROFILE	SURVEYED	DATE
	PLOTTED	
	GRADES CHECKED	
	ALIGNMENT CHECKED	
	STRUCTURE NOTATIONS CHECKED	
	FILE NAME	
	NO.	

DATE PLOTTED = 10/12/2021 - 4:40:45 PM
 PEN TABLE = K:\P\10020887\01\10020887_01.tbl
 PLOT CONFIG = CGI.PDF.plt
 FILE NAME = H:\PROJ\10020887\01\10020887_01\MOT_80th_Stage_3-088.dgn



MAINTENANCE OF TRAFFIC LEGEND

- DIRECTION OF TRAFFIC
- MAINTENANCE OF TRAFFIC SIGN
- TYPE III BARRICADE
- DETECTABLE PEDESTRIAN CHANNELIZING BARRICADE
- ARROW BOARD
- TEMPORARY PAVEMENT
- WORK ZONE
- TYPE II BARRICADE, DRUM, OR VERTICAL BARRICADE WITH STEADY BURN MONO-DIRECTIONAL LIGHT
 - 50' C-C SPACING ON TANGENT
 - 10' C-C SPACING ON CURVES
 - 20' C-C SPACING ON TAPER



USER NAME = Roadway	DESIGNED - JPA	REVISED -
PLOT SCALE = 40.0000' / in.	CHECKED - DJO	REVISED -
PLOT DATE = 10/12/2021	DRAWN - JPA	REVISED -
	CHECKED - 3/3/2021	REVISED -

**STATE OF ILLINOIS
 DEPARTMENT OF TRANSPORTATION**

**183RD STREET MAINTENANCE OF TRAFFIC
 STAGE 3**

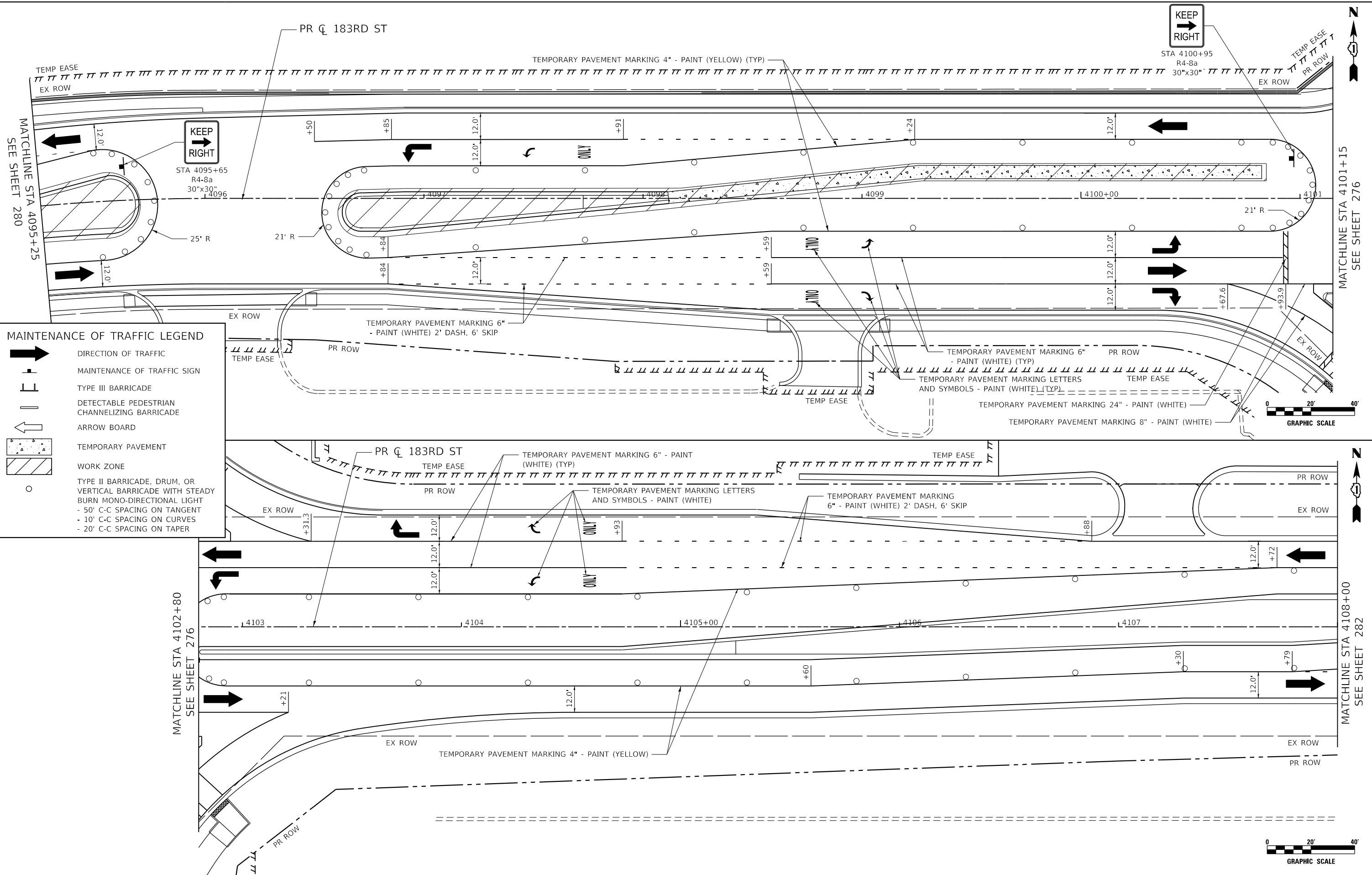
SCALE: 1" = 20' SHEET 8 OF 10 SHEETS STA. 4084+00 TO STA. 4095+25

F.A.U. RTE.	SECTION	COUNTY	TOTAL SHEETS	SHEET NO.
2755	06-00122-16-FP	WILL	1113	280
CONTRACT NO.			61G73	
ILLINOIS FED. AID PROJECT			5FEDPRJ	

PLAN	SURVEYED	DATE
	PLOTTED	BY
	ALIGNED	
	CHECKED	
	FILED	
	NO.	

PROFILE	SURVEYED	DATE
	PLOTTED	BY
	GRADES CHECKED	
	STRUCTURE NOTATIONS CHECKED	
	NO.	

DATE PLOTTED = 10/12/2021 4:40:46 PM
 PEN TABLE = N:\P\10020887\01\10020887_01.tbl
 PLOT CONFIG = CGI-ADT.plt
 FILE NAME = N:\P\10020887\01\Design\MOT\0020887_01\MOT_00th_Stage_3-009.dgn



MAINTENANCE OF TRAFFIC LEGEND

- DIRECTION OF TRAFFIC
- MAINTENANCE OF TRAFFIC SIGN
- TYPE III BARRICADE
- DETECTABLE PEDESTRIAN CHANNELIZING BARRICADE
- ARROW BOARD
- TEMPORARY PAVEMENT
- WORK ZONE
- TYPE II BARRICADE, DRUM, OR VERTICAL BARRICADE WITH STEADY BURN MONO-DIRECTIONAL LIGHT
 - 50' C-C SPACING ON TANGENT
 - 10' C-C SPACING ON CURVES
 - 20' C-C SPACING ON TAPER

CiorbaGroup
 8725 W. Higgins Rd, Ste 600, Chicago, IL 60631
 P 773.775.4009 | www.ciorba.com

USER NAME = Roadway	DESIGNED - JPA	REVISED -
PLOT SCALE = 40.0000' / in.	CHECKED - DJO	REVISED -
PLOT DATE = 10/12/2021	DRAWN - JPA	REVISED -
	CHECKED - 3/3/2021	REVISED -

STATE OF ILLINOIS
DEPARTMENT OF TRANSPORTATION

183RD STREET MAINTENANCE OF TRAFFIC
STAGE 3

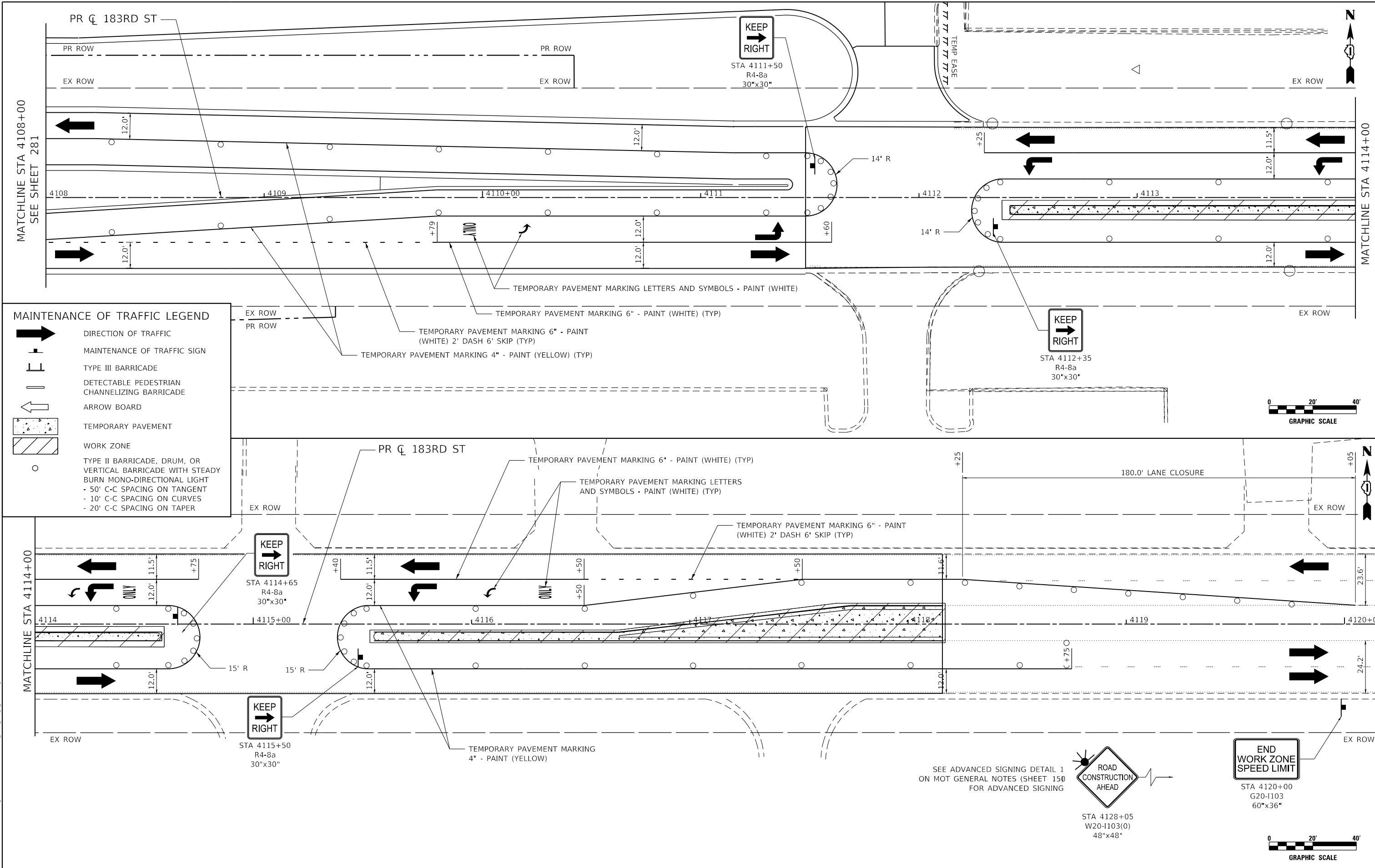
SCALE: 1" = 20' SHEET 9 OF 10 SHEETS STA. 4095+25 TO STA. 4108+00

F.A.U. RTE. = 2755	SECTION = 06-00122-16-FP	COUNTY = WILL	TOTAL SHEETS = 1113	SHEET NO. = 281
CONTRACT NO. = 61G73			ILLINOIS FED. AID PROJECT 5FEDPRJ	

PLAN	SURVEYED	DATE
	PLOTTED	BY
	GRADES CHECKED	
	ALIGNMENT CHECKED	
	STRUCTURE NOTATIONS CHECKED	
	FILE NAME	

PROFILE	SURVEYED	DATE
	PLOTTED	BY
	GRADES CHECKED	
	ALIGNMENT CHECKED	
	STRUCTURE NOTATIONS CHECKED	
	FILE NAME	

DATE PLOTTED = 10/12/2021 4:40:48 PM
 PEN TABLE = N:\P\10020887\01\10020887_01.tbl
 PLOT CONFIG = CGI.PDF.plt
 FILE NAME = N:\P\10020887\01\Design\MDT\0020887_01.MDT_00th_Stage_3-01.dgn



MAINTENANCE OF TRAFFIC LEGEND

- DIRECTION OF TRAFFIC
- MAINTENANCE OF TRAFFIC SIGN
- TYPE III BARRICADE
- DETECTABLE PEDESTRIAN CHANNELIZING BARRICADE
- ARROW BOARD
- TEMPORARY PAVEMENT
- WORK ZONE
- TYPE II BARRICADE, DRUM, OR VERTICAL BARRICADE WITH STEADY BURN MONO-DIRECTIONAL LIGHT
 - 50' C-C SPACING ON TANGENT
 - 10' C-C SPACING ON CURVES
 - 20' C-C SPACING ON TAPER



USER NAME = Roadway	DESIGNED - JPA	REVISED -
PLOT SCALE = 40.0000' / in.	CHECKED - DJO	REVISED -
PLOT DATE = 10/12/2021	DRAWN - JPA	REVISED -
	CHECKED - 3/3/2021	REVISED -

**STATE OF ILLINOIS
DEPARTMENT OF TRANSPORTATION**

**183RD STREET MAINTENANCE OF TRAFFIC
STAGE 3**

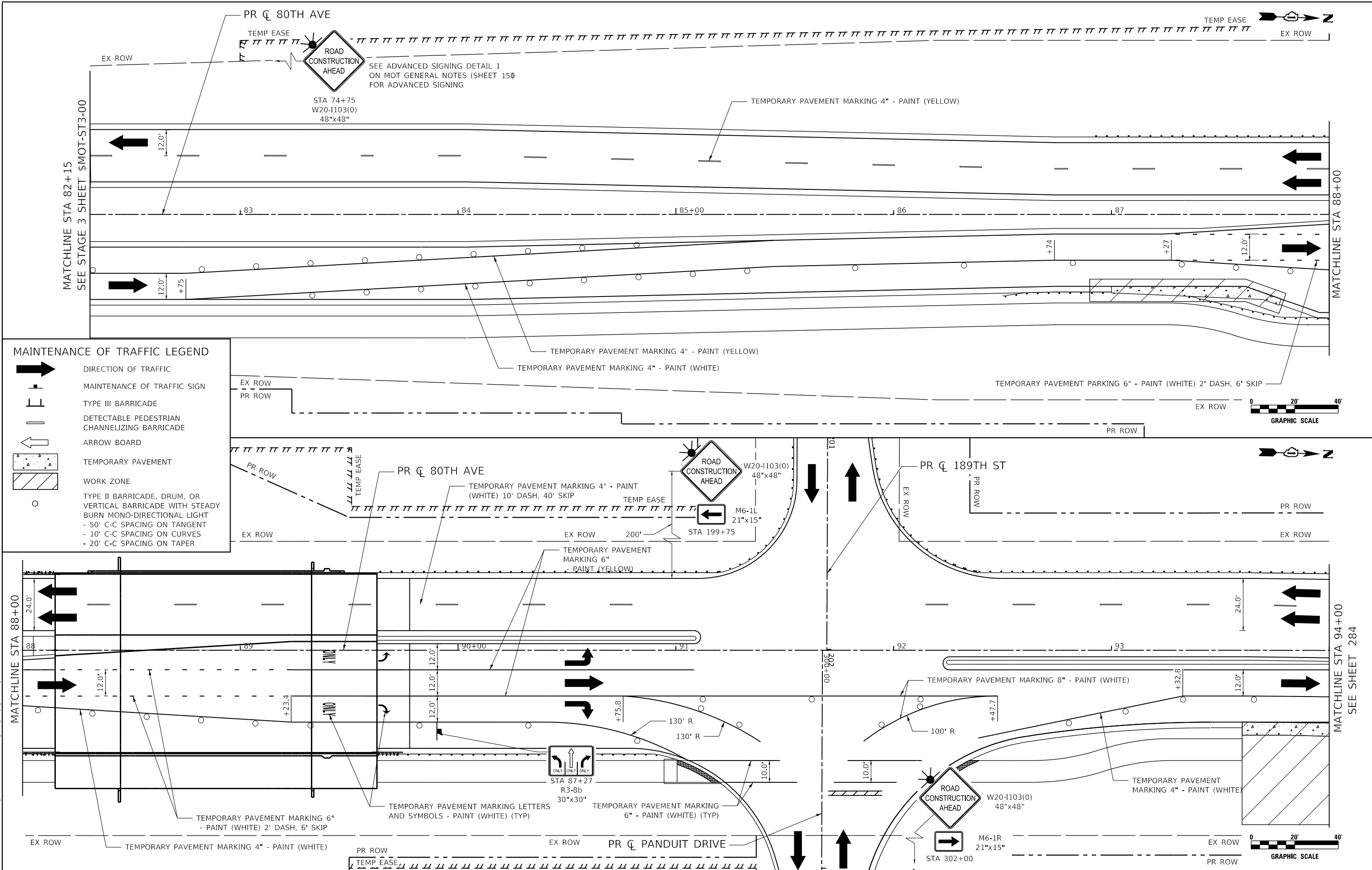
SCALE: 1" = 20' SHEET 10 OF 10 SHEETS STA. 4108+00 TO STA. 4120+00

F.A.U. RTE.	SECTION	COUNTY	TOTAL SHEETS	SHEET NO.
2755	06-00122-16-FP	WILL	1113	282
CONTRACT NO.			61G73	
ILLINOIS FED. AID PROJECT			5FDPJR	

PLAN	SURVEYED	DATE
	PLOTTED	BY
	GRADES CHECKED	
	ALIGNMENT CHECKED	
	STRUCTURE NOTATIONS CHECKED	
	NOTE BOOK NO.	
	CADD FILE NAME	

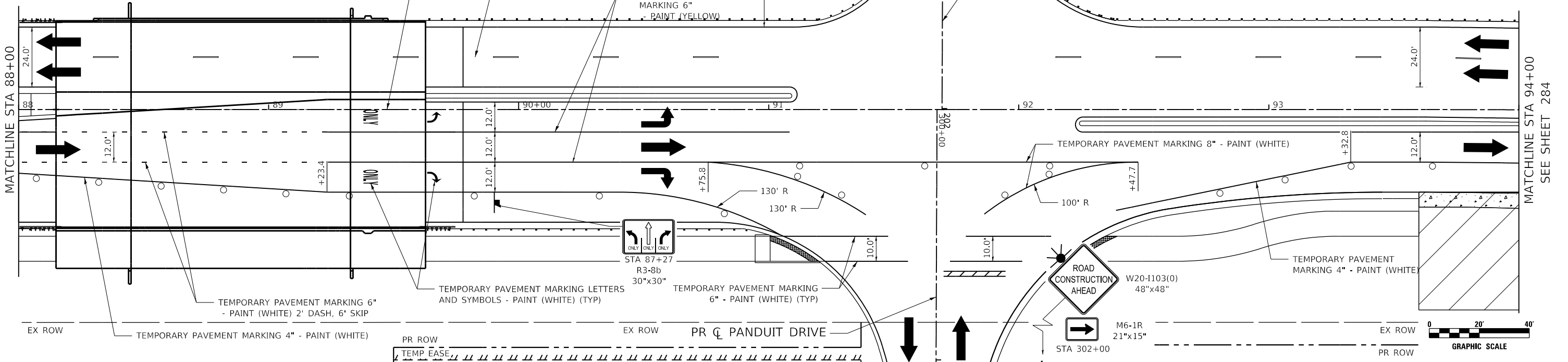
PROFILE	SURVEYED	DATE
	PLOTTED	BY
	GRADES CHECKED	
	ALIGNMENT CHECKED	
	STRUCTURE NOTATIONS CHECKED	
	NOTE BOOK NO.	
	CADD FILE NAME	

DATE PLOTTED = 10/12/2021 4:51:55 PM
 PEN TABLE = N:\P\010020887\01\10020887_01.tbl
 PLOT CONFIG = C:\P\010020887_01.dgn
 FILE NAME = N:\P\010020887_01\Design\MOT\01\MOT_80th_Stage_4-01.dgn



MAINTENANCE OF TRAFFIC LEGEND

- DIRECTION OF TRAFFIC
- MAINTENANCE OF TRAFFIC SIGN
- TYPE III BARRICADE
- DETECTABLE PEDESTRIAN CHANNELIZING BARRICADE
- ARROW BOARD
- TEMPORARY PAVEMENT
- WORK ZONE
- TYPE II BARRICADE, DRUM, OR VERTICAL BARRICADE WITH STEADY BURN MONO-DIRECTIONAL LIGHT
 - 50' C-C SPACING ON TANGENT
 - 10' C-C SPACING ON CURVES
 - 20' C-C SPACING ON TAPER



USER NAME = Roadway	DESIGNED - JPA	REVISIONS
PLOT SCALE = 40.0000' / in.	CHECKED - DJO	REVISIONS
PLOT DATE = 10/12/2021	DRAWN - JPA	REVISIONS
	CHECKED - 3/3/2021	REVISIONS

STATE OF ILLINOIS
DEPARTMENT OF TRANSPORTATION

80TH AVENUE MAINTENANCE OF TRAFFIC
STAGE 4

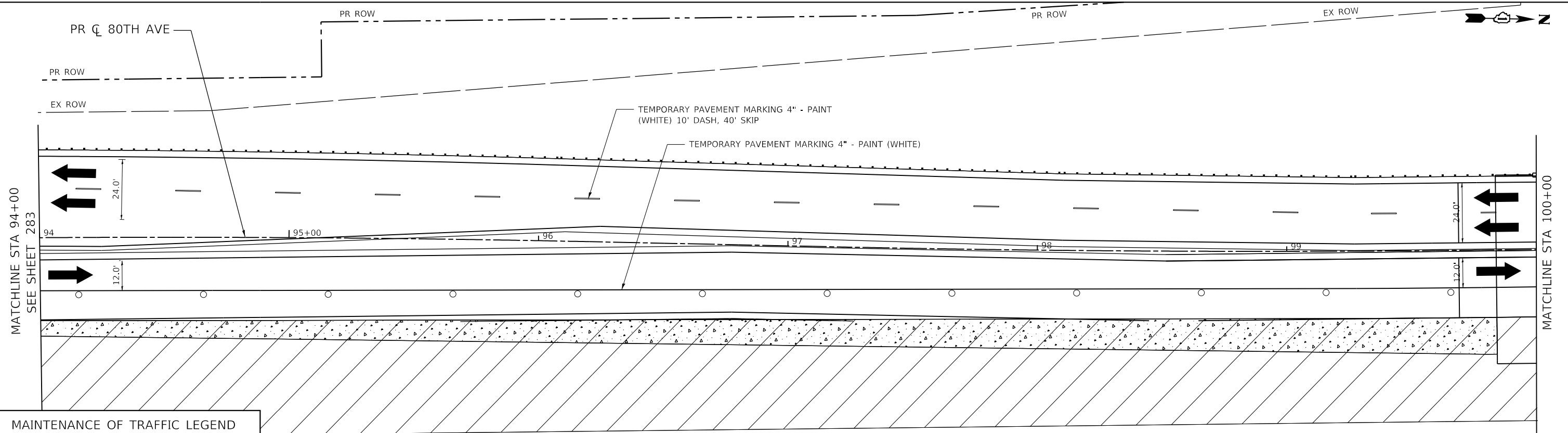
SCALE: 1" = 20' SHEET 1 OF 3 SHEETS STA. 82+15 TO STA. 94+00

F.A.U. RTE.	SECTION	COUNTY	TOTAL SHEETS	SHEET NO.
2755	06-00122-16-FP	WILL	1113	283
CONTRACT NO. 61G73			ILLINOIS FED. AID PROJECT 5FEDPRJ	

PLAN	SURVEYED	DATE
	PLOTTED	BY
	ALIGNED	
	CHECKED	
	FILED	
	NO.	
	FILE NAME	

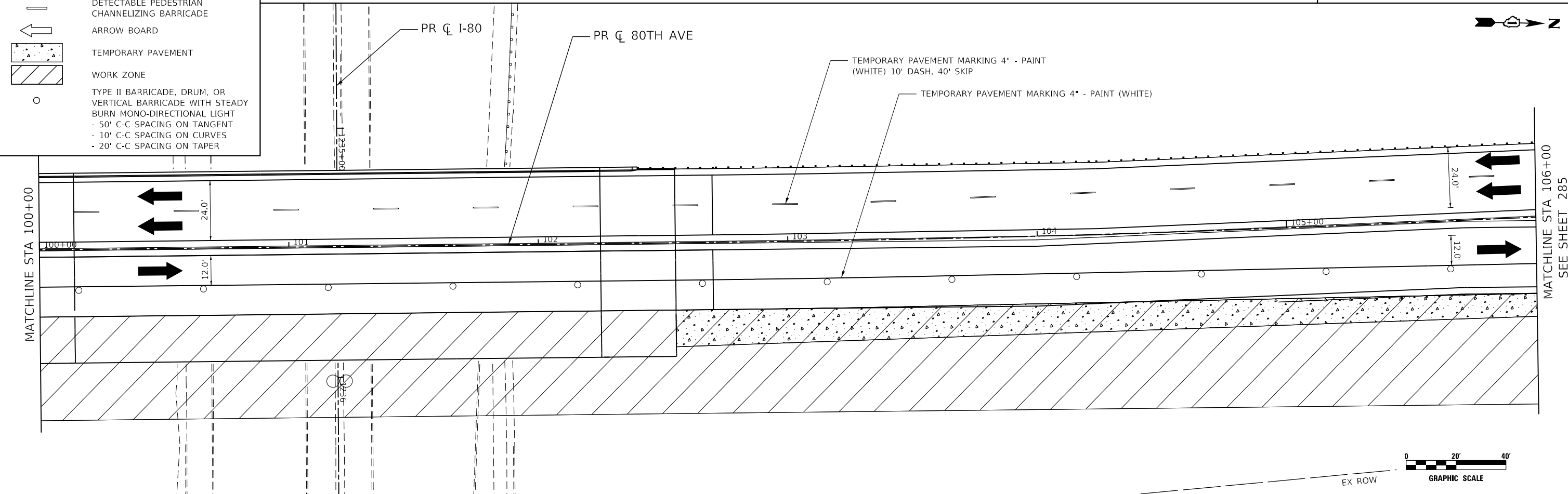
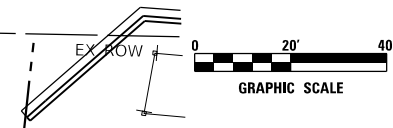
PROFILE	SURVEYED	DATE
	GRADES CHECKED	BY
	NOTE BOOK	
	STRUCTURE	
	NOTATRS	
	CPKID	
	NO.	
	FILE NAME	

DATE PLOTTED = 10/12/2021 4:51:56 PM
 PEN TABLE = N:\P\10020887\01\10020887_01.tbl
 PLOT CONFIG = CGI-ADT.plt
 FILE NAME = N:\P\10020887\01\Design\ADT\10020887_01\ADT_80th_Stage_4.dgn



MAINTENANCE OF TRAFFIC LEGEND

- DIRECTION OF TRAFFIC
- MAINTENANCE OF TRAFFIC SIGN
- TYPE III BARRICADE
- DETECTABLE PEDESTRIAN CHANNELIZING BARRICADE
- ARROW BOARD
- TEMPORARY PAVEMENT
- WORK ZONE
- TYPE II BARRICADE, DRUM, OR VERTICAL BARRICADE WITH STEADY BURN MONO-DIRECTIONAL LIGHT
 - 50' C-C SPACING ON TANGENT
 - 10' C-C SPACING ON CURVES
 - 20' C-C SPACING ON TAPER



CiorbaGroup
 8725 W. Higgins Rd, Ste 600, Chicago, IL 60631
 P 773.775.4009 | www.ciorba.com

USER NAME = Roadway	DESIGNED - JPA	REVISED -
	CHECKED - DJO	REVISED -
PLOT SCALE = 40.0000' / in.	DRAWN - JPA	REVISED -
PLOT DATE = 10/12/2021	CHECKED - 3/3/2021	REVISED -

**STATE OF ILLINOIS
 DEPARTMENT OF TRANSPORTATION**

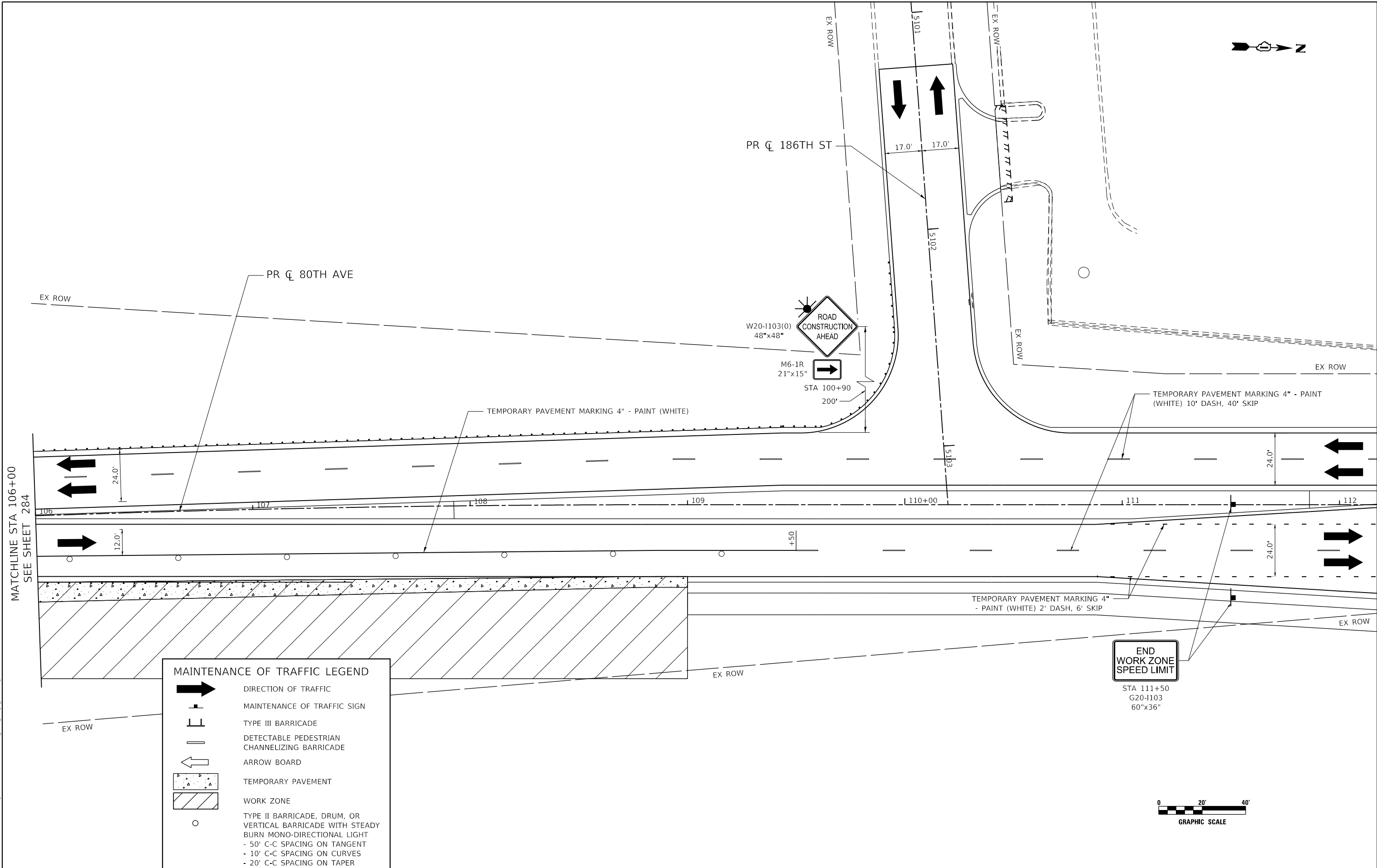
80TH AVENUE MAINTENANCE OF TRAFFIC STAGE 4			
SCALE: 1" = 20'	SHEET 2 OF 3 SHEETS	STA. 94+00 TO STA. 106+00	

F.A.U. RTE.	SECTION	COUNTY	TOTAL SHEETS	SHEET NO.
2755	06-00122-16-FP	WILL	1113	284
CONTRACT NO. 61G73			ILLINOIS FED. AID PROJECT 5FEDPRJ	

PLAN	SURVEYED	DATE
	PLOTTED	
	ALIGNED	
	CHECKED	
	FILED	
	NO.	

PROFILE	SURVEYED	DATE
	PLOTTED	
	GRADES CHECKED	
	STRUCTURE NOTATIONS CHECKED	
	NO.	

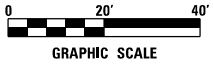
DATE PLOTTED = 10/12/2021 4:51:57 PM
 PEN TABLE = N:\P\010020887\01\10020887_01.tbl
 PLOT CONFIG = CGI-PDF.plt
 FILE NAME = N:\P\010020887\01\MDT_80th_Stage_4-003.dgn



MAINTENANCE OF TRAFFIC LEGEND

- DIRECTION OF TRAFFIC
- MAINTENANCE OF TRAFFIC SIGN
- TYPE III BARRICADE
- DETECTABLE PEDESTRIAN CHANNELIZING BARRICADE
- ARROW BOARD
- TEMPORARY PAVEMENT
- WORK ZONE
- TYPE II BARRICADE, DRUM, OR VERTICAL BARRICADE WITH STEADY BURN MONO-DIRECTIONAL LIGHT
 - 50' C-C SPACING ON TANGENT
 - 10' C-C SPACING ON CURVES
 - 20' C-C SPACING ON TAPER

END WORK ZONE SPEED LIMIT
 STA 111+50
 G20-1103
 60"x36"



CiorbaGroup
 8725 W. Higgins Rd, Ste 600, Chicago, IL 60631
 P 773.775.4009 | www.ciorba.com

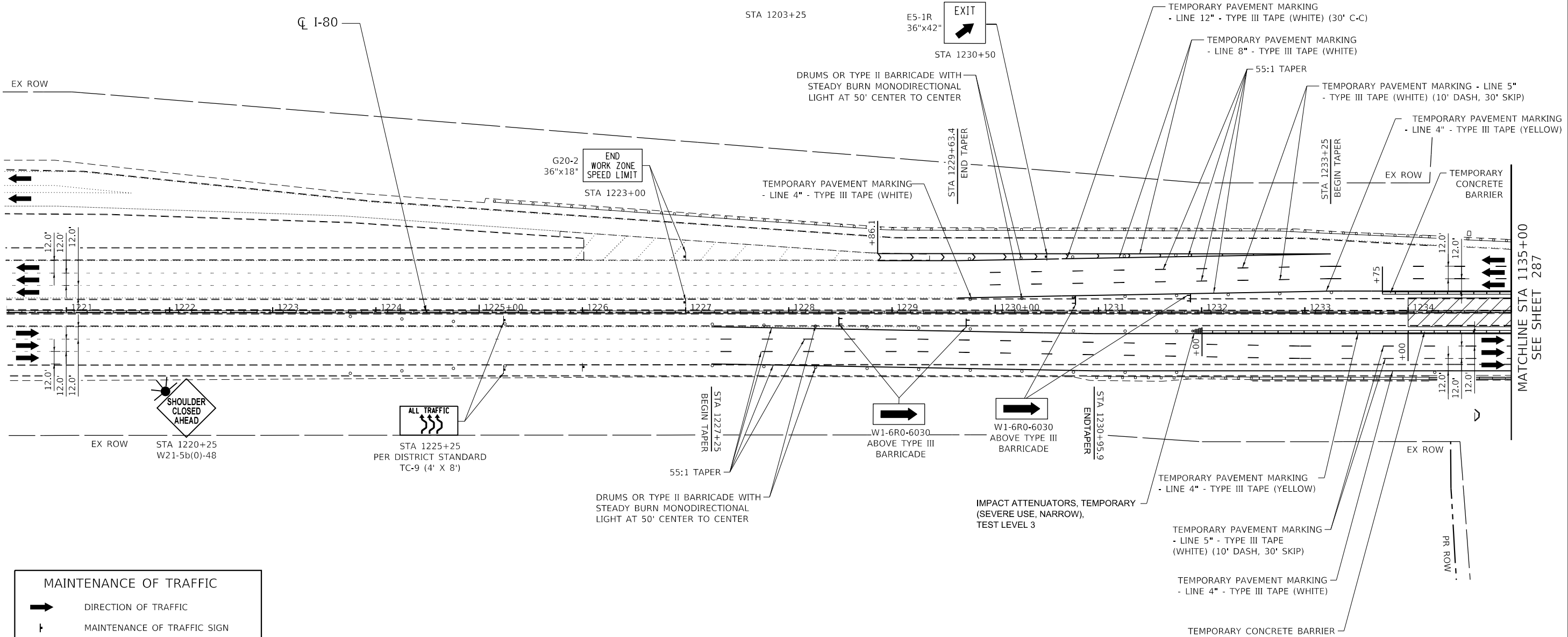
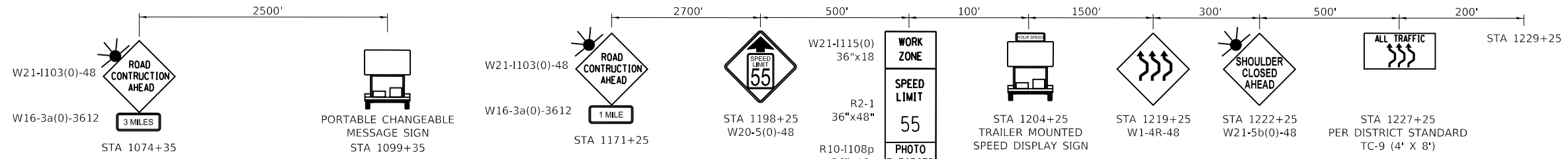
USER NAME = Roadway	DESIGNED - JPA	REVISED -
	CHECKED - DJO	REVISED -
PLOT SCALE = 40.0000' / in.	DRAWN - JPA	REVISED -
PLOT DATE = 10/12/2021	CHECKED - 3/3/2021	REVISED -

**STATE OF ILLINOIS
 DEPARTMENT OF TRANSPORTATION**

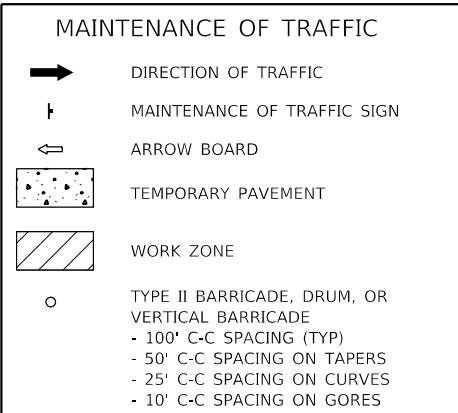
**80TH AVENUE MAINTENANCE OF TRAFFIC
 STAGE 4**

SCALE: 1" = 20' SHEET 3 OF 3 SHEETS STA. 106+00 TO STA. 112+00

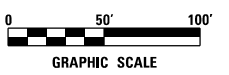
F.A.U. RTE.	SECTION	COUNTY	TOTAL SHEETS	SHEET NO.
2755	06-00122-16-FP	WILL	1113	285
CONTRACT NO. 61G73				
ILLINOIS FED. AID PROJECT				5FEDPRJ



MATCHLINE STA 1135+00
SEE SHEET 287



- NOTES:**
- LIGHTS ON BARRICADES SHALL FOLLOW LIGHTS ON BARRICADE SPECIAL PROVISION.
 - LANE CONFIGURATION AT EXIT RAMP SHALL FOLLOW IDOT STANDARD 701411.
 - RUMBLE STRIPS ON I-80 MUST BE FILLED IN OR REMOVED IN ACCORDANCE WITH CONTRACT DOCUMENTS PRIOR TO GOING INTO STAGES.



DATE	
BY	
PLAN	
SURVEYED	
PLOTTED	
ALIGNED	
CHECKED	
FILE NAME	
NO.	

DATE	
BY	
PROFILE	
SURVEYED	
PLOTTED	
GRADES CHECKED	
STRUCTURE	
NOT AT THIS OFFICE	
NO.	

DATE PLOTTED = 10/12/2021 4:51:50 PM
 PEN TABLE = N:\P\010020887\01\10020887_01.tbl
 PLOT CONFIG = CGI-ADV.plt
 FILE NAME = N:\P\010020887_01\Design\MDT10020887_01.MDT-480-Stage_1.dgn



USER NAME = Roadway	DESIGNED - JPA	REVISED -
	CHECKED - DJO	REVISED -
PLOT SCALE = 100.0000' / in.	DRAWN - JPA	REVISED -
PLOT DATE = 10/12/2021	CHECKED - 3/3/2021	REVISED -

**STATE OF ILLINOIS
DEPARTMENT OF TRANSPORTATION**

**MAINTENANCE OF TRAFFIC
I-80 STAGE 1**

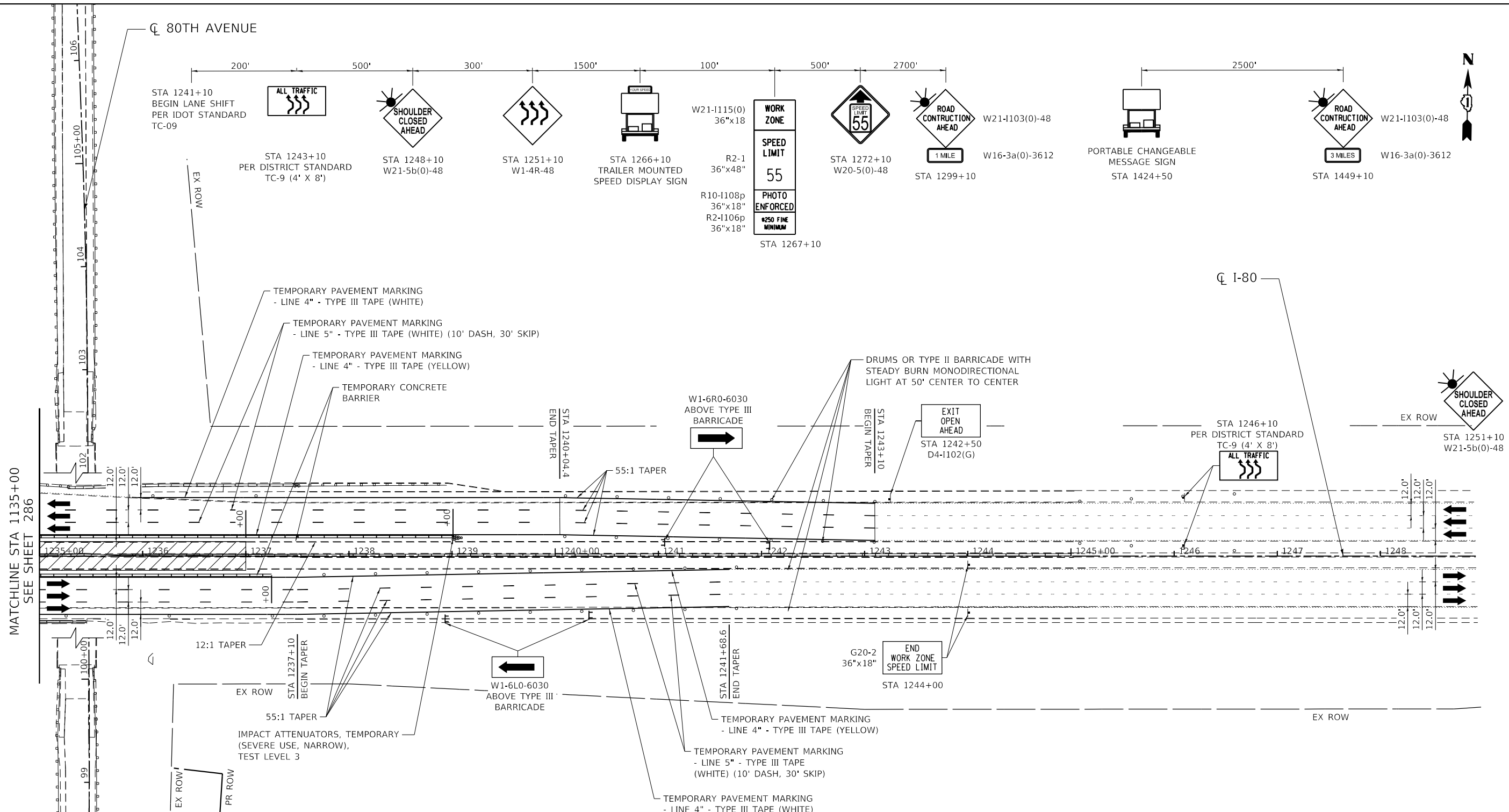
SCALE: 1" = 50' SHEET 1 OF 2 SHEETS STA. 1118+00 TO STA. 1135+00

F.A.U. RTE.	SECTION	COUNTY	TOTAL SHEETS	SHEET NO.
2755	06-00122-16-FP	WILL	1113	286
CONTRACT NO. 61G73			ILLINOIS FED. AID PROJECT 5FEDPRJ	

PLAN	SURVEYED	DATE
	PLOTTED	
	GRADES CHECKED	
	STRUCTURE NOTATIONS CHECKED	
	NOTE BOOK NO.	
	CADD FILE NAME	

PROFILE	SURVEYED	DATE
	PLOTTED	
	GRADES CHECKED	
	STRUCTURE NOTATIONS CHECKED	
	NOTE BOOK NO.	
	CADD FILE NAME	

DATE PLOTTED = 10/12/2021 4:51:50 PM
 PEN TABLE = N:\P\10020887\01\10020887_01.tbl
 PLOT CONFIG = CGI-ADV.plt
 FILE NAME = N:\P\10020887_01\Design\MOT\10020887_01\MOT-80-Stage_1_002.dgn

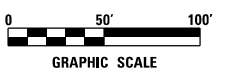


MATCHLINE STA 1135+00
SEE SHEET 286

MAINTENANCE OF TRAFFIC

- DIRECTION OF TRAFFIC
- MAINTENANCE OF TRAFFIC SIGN
- ARROW BOARD
- TEMPORARY PAVEMENT
- WORK ZONE
- TYPE II BARRICADE, DRUM, OR VERTICAL BARRICADE
 - 100' C-C SPACING (TYP)
 - 50' C-C SPACING ON TAPERS
 - 25' C-C SPACING ON CURVES
 - 10' C-C SPACING ON GORES

- NOTES:**
- LIGHTS ON BARRICADES SHALL FOLLOW LIGHTS ON BARRICADE SPECIAL PROVISION.
 - RUMBLE STRIPS ON I-80 MUST BE FILLED IN OR REMOVED IN ACCORDANCE WITH CONTRACT DOCUMENTS PRIOR TO GOING INTO STAGES.



USER NAME = Roadway	DESIGNED - JPA	REVISED -
	CHECKED - DJO	REVISED -
PLOT SCALE = 100.0000' / in.	DRAWN - JPA	REVISED -
PLOT DATE = 10/12/2021	CHECKED - 3/3/2021	REVISED -

**STATE OF ILLINOIS
DEPARTMENT OF TRANSPORTATION**

**MAINTENANCE OF TRAFFIC
I-80 STAGE 1**

SCALE: 1" = 50' SHEET 2 OF 2 SHEETS STA. 1135+00 TO STA. 1149+00

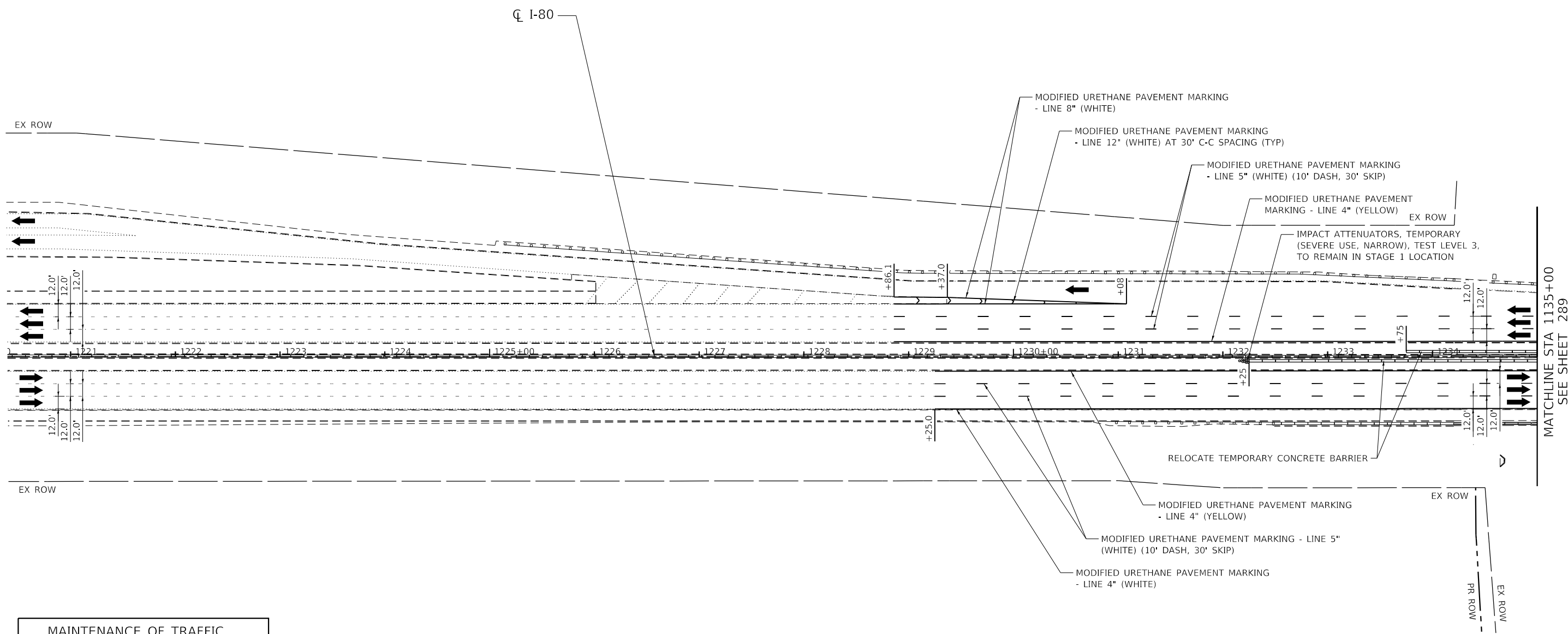
F.A.U. RTE.	SECTION	COUNTY	TOTAL SHEETS	SHEET NO.
2755	06-00122-16-FP	WILL	1113	287
CONTRACT NO.			61G73	
ILLINOIS FED. AID PROJECT			5FEDPRJ	



PLAN	SURVEYED	BY	DATE
	PLOTTED		
	GRADES CHECKED		
	STRUCTURE		
	NOT AT THIS OFFICE		
	NO.		

PROFILE	SURVEYED	BY	DATE
	PLOTTED		
	GRADES CHECKED		
	STRUCTURE		
	NOT AT THIS OFFICE		
	NO.		

DATE PLOTTED = 10/12/2021 - 4:52:01 PM
 PEN TABLE = N:\P\10020887\01\10020887_01.tbl
 PLOT CONFIG = CGI-ADV.plt.ctb
 FILE NAME = N:\P\10020887\01\MDT-180-WinterShutdown.dwg

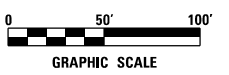


MATCHLINE STA 1135+00
 SEE SHEET 289

MAINTENANCE OF TRAFFIC

- DIRECTION OF TRAFFIC
- MAINTENANCE OF TRAFFIC SIGN
- ARROW BOARD
- TEMPORARY PAVEMENT
- WORK ZONE
- TYPE II BARRICADE, DRUM, OR VERTICAL BARRICADE
 - 100' C-C SPACING (TYP)
 - 50' C-C SPACING ON TAPERS
 - 25' C-C SPACING ON CURVES
 - 10' C-C SPACING ON GORES

NOTES:
 1. LIGHTS ON BARRICADES SHALL FOLLOW LIGHTS ON BARRICADE SPECIAL PROVISION.



USER NAME = Roadway	DESIGNED - JPA	REVISED -
	CHECKED - DJO	REVISED -
PLOT SCALE = 100.0000' / in.	DRAWN - JPA	REVISED -
PLOT DATE = 10/12/2021	CHECKED - 3/3/2021	REVISED -

**STATE OF ILLINOIS
 DEPARTMENT OF TRANSPORTATION**

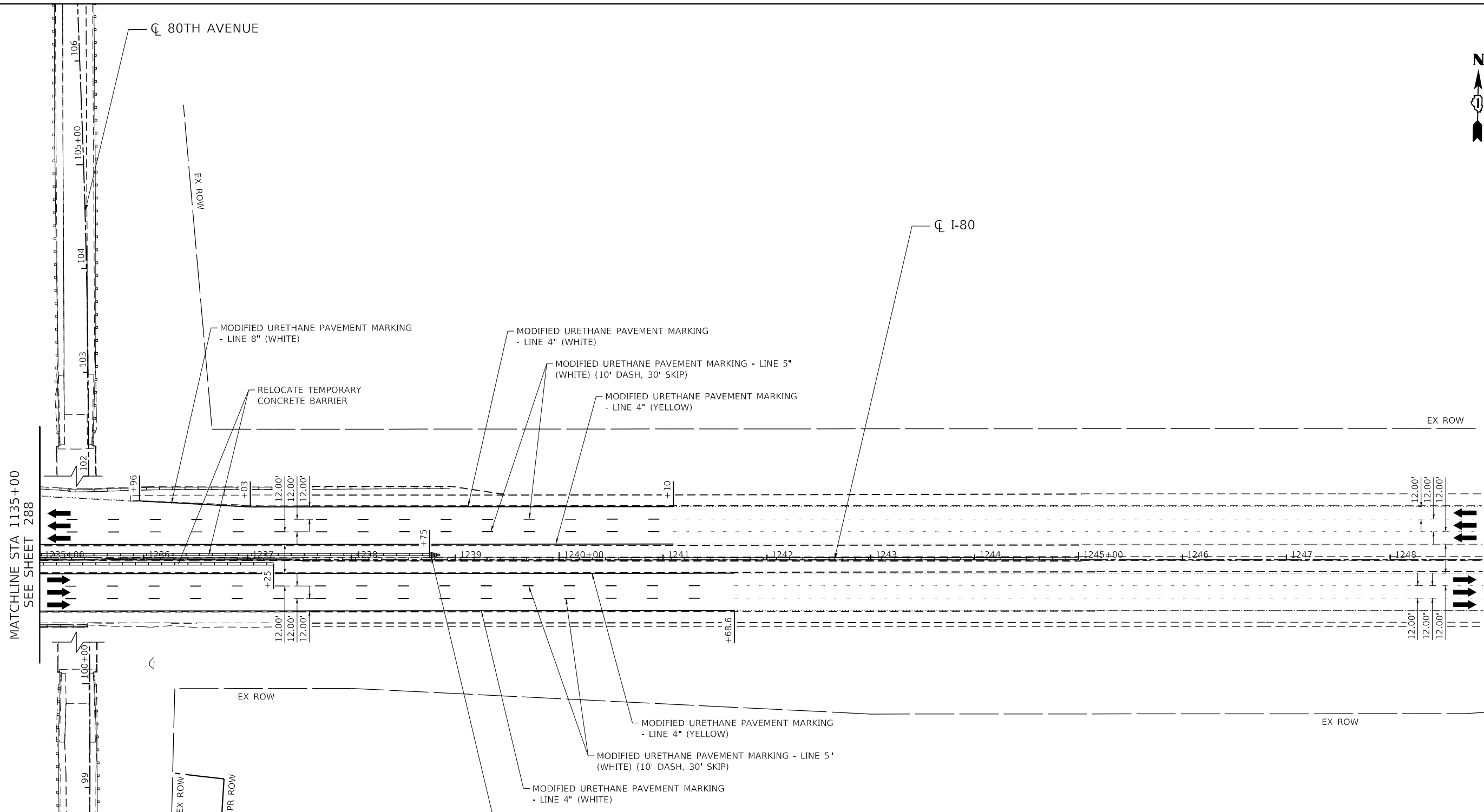
MAINTENANCE OF TRAFFIC I-80 WINTER SHUTDOWN	
SCALE: 1" = 50'	SHEET 1 OF 2 SHEETS
STA. 1118+00 TO STA. 1135+00	

F.A.U. RTE.	SECTION	COUNTY	TOTAL SHEETS	SHEET NO.
2755	06-00122-16-FP	WILL	1113	288
CONTRACT NO.			61G73	
ILLINOIS FED. AID PROJECT			5FEDPRJ	

PLAN	SURVEYED	BY	DATE
	PLOTTED		
	GRADES CHECKED		
	ALIGNMENT CHECKED		
	STRUCTURE NOTATIONS CHECKED		
	NO. _____		
	FILE NAME _____		

PROFILE	SURVEYED	BY	DATE
	PLOTTED		
	GRADES CHECKED		
	ALIGNMENT CHECKED		
	STRUCTURE NOTATIONS CHECKED		
	NO. _____		
	FILE NAME _____		

DATE PLOTTED = 10/12/2021 - 4:52:03 PM
 PEN TABLE = N:\P\10020887\01\10020887_01.tbl
 PLOT CONFIG = CGI-PDF.plt
 FILE NAME = N:\P\10020887\01\Design\MDT\0020887_01_MDT-I-80-WinterShutdown.dwg-002.dgn



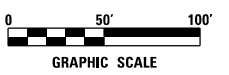
MATCHLINE STA 1135+00
 SEE SHEET 288



MAINTENANCE OF TRAFFIC

- DIRECTION OF TRAFFIC
- MAINTENANCE OF TRAFFIC SIGN
- ARROW BOARD
- TEMPORARY PAVEMENT
- WORK ZONE
- TYPE II BARRICADE, DRUM, OR VERTICAL BARRICADE
 - 100' C-C SPACING (TYP)
 - 50' C-C SPACING ON TAPERS
 - 25' C-C SPACING ON CURVES
 - 10' C-C SPACING ON GORES

NOTES:
 1. LIGHTS ON BARRICADES SHALL FOLLOW LIGHTS ON BARRICADE SPECIAL PROVISION.



USER NAME = Roadway	DESIGNED - JPA	REVISED -
	CHECKED - DJO	REVISED -
PLOT SCALE = 100.0000' / in.	DRAWN - JPA	REVISED -
PLOT DATE = 10/12/2021	CHECKED - 3/3/2021	REVISED -

**STATE OF ILLINOIS
 DEPARTMENT OF TRANSPORTATION**

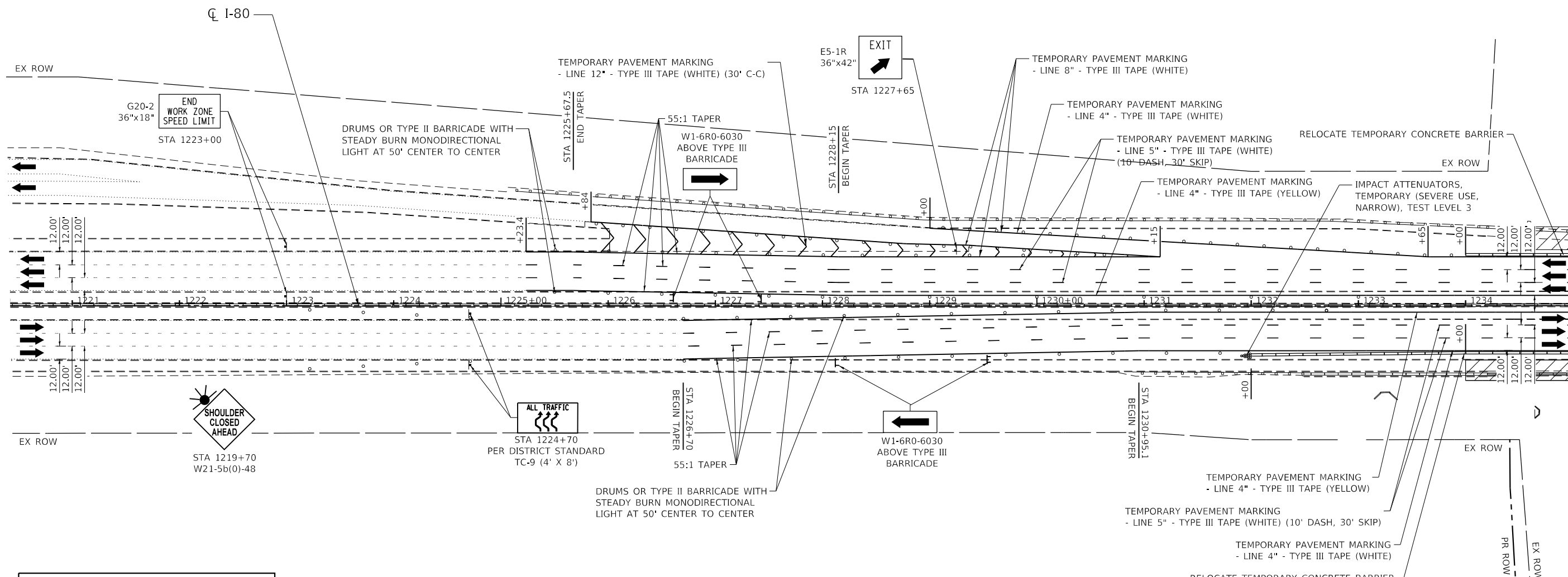
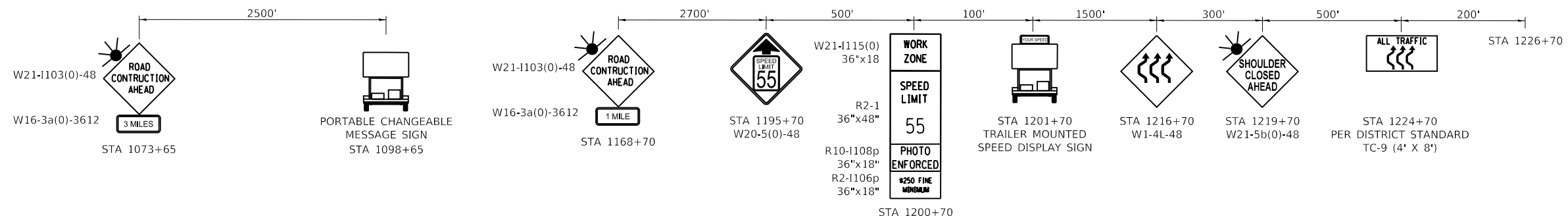
MAINTENANCE OF TRAFFIC I-80 WINTER SHUTDOWN	
SCALE: 1" = 50'	SHEET 2 OF 2 SHEETS
STA. 1135+00 TO STA. 1149+00	

F.A.U. RTE.	SECTION	COUNTY	TOTAL SHEETS	SHEET NO.
2755	06-00122-16-FP	WILL	1113	289
CONTRACT NO. 61G73			ILLINOIS FED. AID PROJECT 5FEDPRJ	

DATE	
BY	
SURVEYED	
PLOTTED	
ALIGNED	
CHECKED	
FILE NAME	
PLAN	
NOTE BOOK	
NO.	

DATE	
BY	
SURVEYED	
PLOTTED	
GRADES CHECKED	
STRUCTURE	
NOTATIS CHKD	
PROFILE	
NOTE BOOK	
NO.	

DATE PLOTTED = 10/12/2021 4:57:00 PM
 PEN TABLE = N:\P\010020887\01\10020887_01.tbl
 PLOT CONFIG = CGI-APP_PLOT.DWG
 FILE NAME = N:\P\010020887_01\Design\MDT\0020887_01_MDT_480_Stage_2_001.dgn



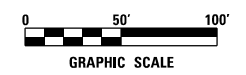
MATCHLINE STA 1135+00
SEE SHEET: 291

MAINTENANCE OF TRAFFIC

- DIRECTION OF TRAFFIC
- MAINTENANCE OF TRAFFIC SIGN
- ARROW BOARD
- TEMPORARY PAVEMENT
- WORK ZONE
- TYPE II BARRICADE, DRUM, OR VERTICAL BARRICADE
 - 100' C-C SPACING (TYP)
 - 50' C-C SPACING ON TAPERS
 - 25' C-C SPACING ON CURVES
 - 10' C-C SPACING ON GORES

NOTES:

1. LIGHTS ON BARRICADES SHALL FOLLOW LIGHTS ON BARRICADE SPECIAL PROVISION.
2. LANE CONFIGURATION AT EXIT RAMP SHALL FOLLOW IDOT STANDARD 701411.
3. SIGN PER IDOT D1 STANDARD TC-18.
4. RUMBLE STRIPS ON I-80 MUST BE FILLED IN OR REMOVED IN ACCORDANCE WITH CONTRACT DOCUMENTS PRIOR TO GOING INTO STAGES.



USER NAME = Roadway	DESIGNED - JPA	REVISED -
	CHECKED - DJO	REVISED -
PLOT SCALE = 100.0000' / in.	DRAWN - JPA	REVISED -
PLOT DATE = 10/12/2021	CHECKED - 3/3/2021	REVISED -

**STATE OF ILLINOIS
DEPARTMENT OF TRANSPORTATION**

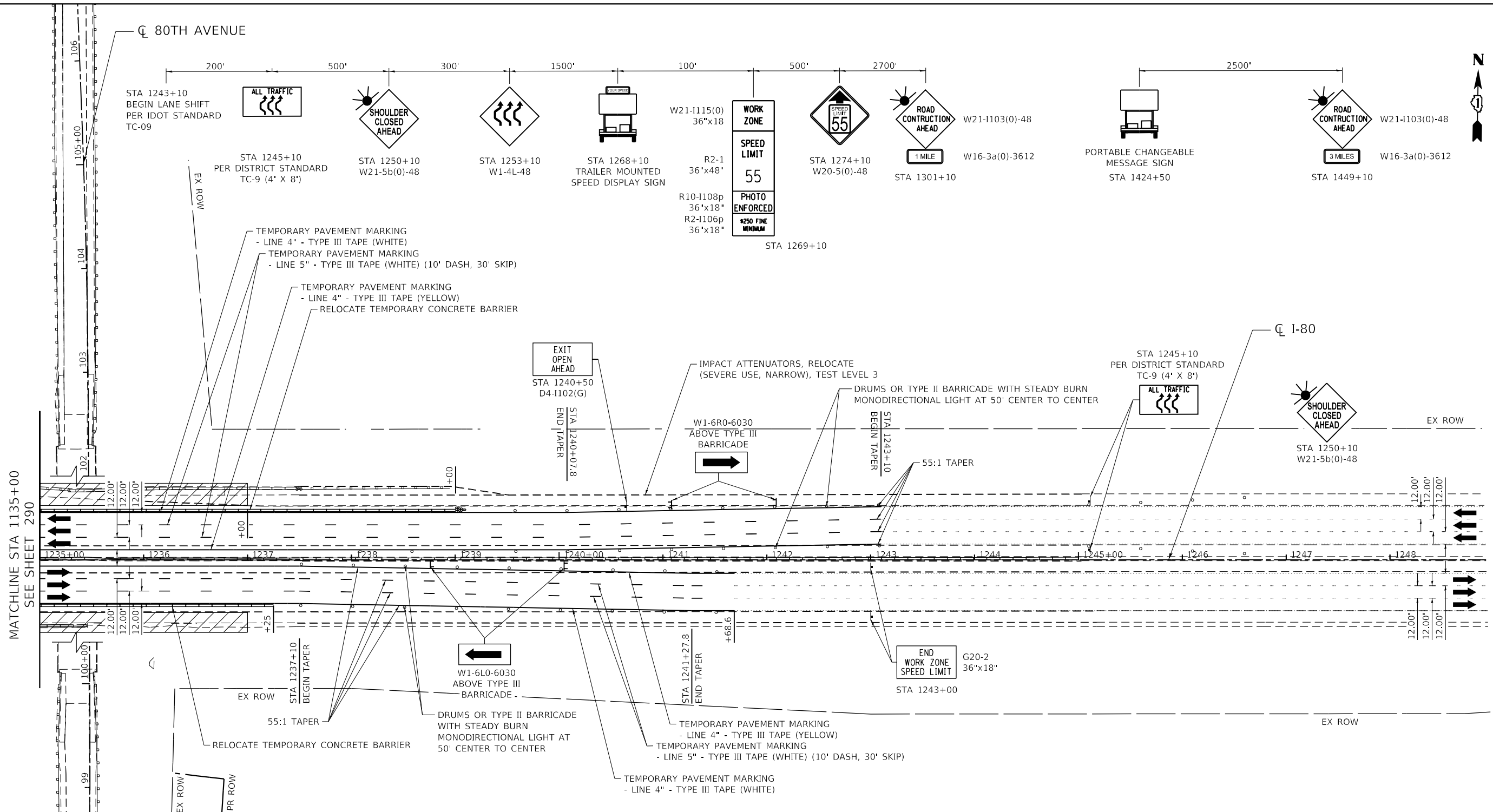
MAINTENANCE OF TRAFFIC I-80 STAGE 2	
SCALE: 1" = 50'	SHEET 1 OF 2 SHEETS
STA. 1118+00	TO STA. 1135+00

F.A.U. RTE.	SECTION	COUNTY	TOTAL SHEETS	SHEET NO.
2755	06-00122-16-FP	WILL	1113	290
CONTRACT NO. 61G73				ILLINOIS FED. AID PROJECT 5FEDPRJ

PLAN	SURVEYED	DATE
	PLOTTED	
	GRADES CHECKED	
	ALIGNMENT CHECKED	
	STRUCTURE NOTATIONS CHECKED	
	FILE NAME	

PROFILE	SURVEYED	DATE
	PLOTTED	
	GRADES CHECKED	
	ALIGNMENT CHECKED	
	STRUCTURE NOTATIONS CHECKED	
	FILE NAME	

DATE PLOTTED = 10/12/2021 - 4:57:00 PM
 PEN TABLE = N:\P\10020887\01\10020887_01.tbl
 PLOT CONFIG = CGI-PLOT.plt
 FILE NAME = N:\P\10020887\01\10020887_01.MDT-480-Stage_2_002.dgn

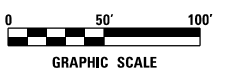


MATCHLINE STA 1135+00
SEE SHEET 290

MAINTENANCE OF TRAFFIC

- DIRECTION OF TRAFFIC
- MAINTENANCE OF TRAFFIC SIGN
- ARROW BOARD
- TEMPORARY PAVEMENT
- WORK ZONE
- TYPE II BARRICADE, DRUM, OR VERTICAL BARRICADE
 - 100' C-C SPACING (TYP)
 - 50' C-C SPACING ON TAPERS
 - 25' C-C SPACING ON CURVES
 - 10' C-C SPACING ON GORES

- NOTES:**
- LIGHTS ON BARRICADES SHALL FOLLOW LIGHTS ON BARRICADE SPECIAL PROVISION.
 - SIGN PER IDOT D1 STANDARD TC-18.
 - RUMBLE STRIPS ON I-80 MUST BE FILLED IN OR REMOVED IN ACCORDANCE WITH CONTRACT DOCUMENTS PRIOR TO GOING INTO STAGES.



USER NAME = Roadway	DESIGNED - JPA	REVISED -
	CHECKED - DJO	REVISED -
PLOT SCALE = 100.0000' / in.	DRAWN - JPA	REVISED -
PLOT DATE = 10/12/2021	CHECKED - 3/3/2021	REVISED -

**STATE OF ILLINOIS
DEPARTMENT OF TRANSPORTATION**

**MAINTENANCE OF TRAFFIC
I-80 STAGE 2**

SCALE: 1" = 50' SHEET 2 OF 2 SHEETS STA. 1135+00 TO STA. 1157+00

F.A.U. RTE.	SECTION	COUNTY	TOTAL SHEETS	SHEET NO.
2755	06-00122-16-FP	WILL	1113	291
CONTRACT NO.			61G73	
ILLINOIS FED. AID PROJECT			5FEDPRJ	

TEMPORARY STRUCTURE SCHEDULE

STRUCTURE NO.	CONSTRUCTION STAGE	ALIGNMENT	STATION	OFFSET		STRUCTURE TYPE	PAY ITEM	FRAME AND GRATE	REFERENCE SHEET	NOTES
E-56	STAGE 1	80TH AVE	79+50	8.90	RT	N/A	60406100	TIF CL	222.00	TEMPORARY F&G FOR PERMANENT STRUCTURE
E-45	STAGE 1	80TH AVE	82+00	14.90	RT	N/A	60406100	TIF CL	222.00	TEMPORARY F&G FOR PERMANENT STRUCTURE

DATE PLOTTED = 2/26/2021 11:58:04 AM
 PEN TABLE = 0428867.dwt
 PLOT CONFIG = C:\DOT\CAO\DOTS\temp\c\dot\tr\paf\NOLA\ERS\wp1.tcf9
 FILE NAME = P:\2017\19-28866\PHASE 2\19-28866-TEMPDRSCH-2.dwg



USER NAME = untitled	DESIGNED - WD	REVISED -
	DRAWN - MD	REVISED -
PLOT SCALE = 120,0000' / ft.	CHECKED - WD	REVISED -
PLOT DATE = 2/26/2021	DATE - 11/23/2020	REVISED -

**STATE OF ILLINOIS
DEPARTMENT OF TRANSPORTATION**

**80TH AVENUE
TEMPORARY DRAINAGE SCHEDULE**

SCALE: 1" = 20' SHEET OF SHEETS STA. TO STA.

F.A.U. RTE.	SECTION	COUNTY	TOTAL SHEETS	SHEET NO.
2755	06-00122-16-FP	WILL	1113	292
CONTRACT NO. 61G73			ILLINOIS FED. AID PROJECT	

STRUCTURE SCHEDULE

STRUCTURE NO.	CONSTRUCTION STAGE	ALIGNMENT	STATION	OFFSET	STRUCTURE TYPE	PAY ITEM	FRAME AND GRATE	ELEVATIONS								60500040 REMOVING MANHOLES	X5010523 REMOVE CONCRETE END SECTION		
								RIM	INVERTS										
									N	S	E	W	NE	NW	SE	SW			
S-TD004	STAGE 1	80TH AVE	84+25	26.7	LT	PRECAST REINFORCED CONCRETE FLARED END SECTIONS 12"	54213657	--				693.54							1
S-TD005	STAGE 1	80TH AVE	85+90	28.4	LT	PRECAST REINFORCED CONCRETE FLARED END SECTIONS 12"	54213657	--				692.88							1
S-TD006	STAGE 1	80TH AVE	87+60	30.6	LT	PRECAST REINFORCED CONCRETE FLARED END SECTIONS 12"	54213657	--				692.00							1
S-TD007	STAGE 1	80TH AVE	88+05	30.0	LT	PRECAST REINFORCED CONCRETE FLARED END SECTIONS 12"	54213657	--				691.42							1
S-TD001	PRE-STAGE	80TH AVE	110+74	40.0	LT	MANHOLES, TYPE A, 4'-DIAMETER, TYPE 1 FRAME, CLOSED LID	60218400	--	694.49	694.49								1	
S-TD000	PRE-STAGE	80TH AVE	110+94	42.4	LT	PRECAST REINFORCED CONCRETE FLARED END SECTIONS 24"	54213669	--	699.00										1
S-TD002	PRE-STAGE	80TH AVE	119+54	39.8	LT	MANHOLES, TYPE A, 4'-DIAMETER, TYPE 1 FRAME, CLOSED LID	60218400	--	702.24							702.24		1	
S-TD003	PRE-STAGE	80TH AVE	119+43	45.7	LT	PRECAST REINFORCED CONCRETE FLARED END SECTIONS 15"	54213660	--					702.10						1
												TEMPORARY DRAINAGE REMOVALS SUBTOTAL TOTAL					2	6	
												EXISTING DRAINAGE REMOVALS SUBTOTAL TOTAL					14	14	
												TOTAL					16	20	

PIPE SCHEDULE

PIPE NO.	FROM STRUCTURE NO.	TO STRUCTURE NO.	CONSTRUCTION STAGE	PIPE		550A0340	550A0360	550A0410	55100700	55101200	X5509900	X0100025
				SIZE	LENGTH	STORM SEWER	STORM SEWER	STORM SEWER	STORM SEWER REMOVAL	STORM SEWER REMOVAL	ABANDON AND FILL EXISTING STORM SEWER	FLOWABLE FILL
				IN	FT	CL A TY 2	CL A TY 2	CL A TY 2	15"	24"		CU YD
P-TD001	S-TD000	S-TD001	PRE-STAGE	24	17			17		17		
P-TD003	EX SS	EX SS	STAGE 1	12	12	12					12	
P-TD004	EX SS	EX SS	STAGE 1	12	3	3					3	
P-TD005	EX SS	EX SS	STAGE 1	12	3	3					3	
P-TD002	S-TD002	S-TD003	PRE-STAGE	15	7		7		7			4
TEMPORARY DRAINAGE & REMOVALS SUBTOTAL						18	7	17	7	17	18	4
PROPOSED & EXISTING DRAINAGE & REMOVALS SUBTOTAL						5581	470	1090	751	995	180	1673
TOTAL						5599	477	1107	758	1012	198	1677

DATE PLOTTED = 3/1/2021 2:49:33 PM
 PEN TABLE = N:\Standards\CAD\BentleyStandards\IL-DOT\Plotting\CCI-PDF-plc\fig
 PLOT CONFIG = N:\VPROJ\0022887\201\Design\06-Drainage\06-Exhibits\Inon-CAD\Drainage Schedule Sheets\0022887_01-temp-drain-schedule-01.dgn
 FILE NAME = N:\VPROJ\0022887\201\Design\06-Drainage\06-Exhibits\Inon-CAD\Drainage Schedule Sheets\0022887_01-temp-drain-schedule-01.dgn



USER NAME = WaterResources	DESIGNED - RD	REVISED -
	DRAWN - DDS	REVISED -
PLOT SCALE = 2.0000' / in.	CHECKED - TW	REVISED -
PLOT DATE = 3/1/2021	DATE - 3/3/2021	REVISED -

**STATE OF ILLINOIS
DEPARTMENT OF TRANSPORTATION**

**80TH AVENUE
TEMPORARY DRAINAGE SCHEDULES**

SCALE: N.T.S. SHEET NO. OF SHEETS STA. TO STA.

F.A.U. RTE.	SECTION	COUNTY	TOTAL SHEETS	SHEET NO.
2755	06-00122-16-FP	WILL	1113	293
CONTRACT NO. 61G73			ILLINOIS FED. AID PROJECT	

A. EROSION CONTROL AND LANDSCAPING NOTES

- SOIL DISTURBANCE SHALL BE CONDUCTED IN SUCH A MANNER AS TO MINIMIZE EROSION. AREAS OF THE SITE THAT ARE NOT TO BE GRADED SHALL BE PROTECTED FROM CONSTRUCTION TRAFFIC OR OTHER DISTURBANCE UNTIL FINAL SEEDING IS PERFORMED.
- SOIL EROSION AND SEDIMENT CONTROL FEATURES SHALL BE CONSTRUCTED PRIOR TO THE COMMENCEMENT OF HYDROLOGIC DISTURBANCE OF UPLAND AREAS.
- DISTURBED AREAS SHALL BE STABILIZED WITH TEMPORARY OR PERMANENT MEASURES WITHIN SEVEN (7) CALENDAR DAYS FOLLOWING THE END OF ACTIVE HYDROLOGIC DISTURBANCE.
- IF DEWATERING SERVICES ARE USED, ADJOINING PROPERTIES AND DISCHARGE LOCATIONS SHALL BE PROTECTED FROM EROSION, DISCHARGES SHALL BE ROUTED THROUGH AN EFFECTIVE SEDIMENT CONTROL MEASURE (E.G. SEDIMENT TRAP, SEDIMENT BASIN, OR OTHER APPROPRIATE MEASURES).
- ALL TEMPORARY SOIL EROSION AND SEDIMENT CONTROL MEASURES SHALL BE REMOVED WITHIN THIRTY (30) DAYS AFTER FINAL SITE STABILIZATION IS ACHIEVED OR AFTER THE TEMPORARY MEASURES ARE NO LONGER NEEDED. TRAPPED SEDIMENT AND OTHER DISTURBED SOIL AREAS SHALL BE REMOVED OFFSITE OR PERMANENTLY STABILIZED.
- SOIL STOCKPILES SHALL NOT BE LOCATED IN A FLOOD-PRONE AREA OR A DESIGNATED BUFFER PROTECTING WATERS OF THE UNITED STATES OR ISOLATED WATERS OF WILL COUNTY.
- CLEANING OF VEHICLES AND EQUIPMENT SHALL BE PERFORMED IN A MANNER TO REDUCE THE AMOUNT OF POLLUTANTS TRIBUTARY TO STORM SEWERS AND OPENWATERS TO THE MAXIMUM EXTENT POSSIBLE.
- ALL NECESSARY MEASURES SHALL BE TAKEN TO CONTAIN ANY FUEL OR POLLUTION RUNOFF. LEAKY EQUIPMENT OR SUPPLIES SHALL BE IMMEDIATELY REPAIRED OR REMOVED FROM THE SITE.
- ALL PERMANENT SEEDING AND SODDING SHALL BE FERTILIZED WITH NITROGEN, AND POTASSIUM FERTILIZER NUTRIENTS UNLESS SPECIFIED OTHERWISE IN THE CONTRACT PLANS IN ACCORDANCE WITH SECTION 250 OF THE STANDARD SPECIFICATIONS.
- THE CONTRACTOR SHALL INSTALL ALL EROSION CONTROL ITEMS PRIOR TO COMMENCEMENT OF ANY WORK.
- THE CONTRACTOR SHALL MAINTAIN EXISTING POSITIVE DRAINAGE FROM OFF-SITE AT ALL TIMES DURING CONSTRUCTION.
- SEDIMENTATION SHALL BE RETAINED ON SITE. PERIMETER EROSION BARRIER SHALL BE INSTALLED AS SHOWN IN THE PLANS OR AS REQUIRED TO PREVENT SEDIMENT FROM ENTERING AND/OR LEAVING THE SITE.
- DUST PRODUCED FROM THE SITE SHALL BE KEPT TO A MINIMUM DURING DRY PERIODS PER ARTICLE 107.36 OF THE STANDARD SPECIFICATIONS
- ALL MUD SHALL BE REMOVED FROM ALL TIRES BEFORE LEAVING THE SITE AND THE ROADS SHALL BE KEPT CLEAN AND CLEAR OF MUD AND DEBRIS AT ALL TIMES.
- CULVERTS AND DRAINAGE DITCHES SHALL BE KEPT CLEAN AND CLEAR OF OBSTRUCTIONS DURING THE CONSTRUCTION PERIOD.
- WATER COURSES AND DRAINAGE SWALES ADJACENT TO CONSTRUCTION ACTIVITIES SHALL BE MONITORED AS NECESSARY, FOR EVIDENCE OF SILT INTRUSION AND OTHER ADVERSE ENVIRONMENTAL IMPACTS. ANY PROBLEMS OR DEFICIENCIES SHALL BE CORRECTED IMMEDIATELY UPON THEIR DISCOVERY
- THE CONTRACTOR SHALL TAKE SUITABLE AND SUFFICIENT MEASURES TO CONTROL SOIL EROSION AND SEDIMENTATION DUE TO CONSTRUCTION AND SITE DEVELOPMENT ACTIVITIES. THESE MEASURES SHALL BE IN SUBSTANTIAL CONFORMANCE WITH THE PRINCIPLES, PRACTICES AND STANDARDS DESCRIBED IN THE IEPA PUBLICATION "ILLINOIS URBAN MANUAL."
- SPECIFIC EROSION/SEDIMENT CONTROL AND RESTORATION MEASURES SHALL BE AS INDICATED ON THE PROJECT EROSION CONTROL PLANS, AS STATED IN THE PROJECT SPECIFICATIONS AND AS DESCRIBED IN THE "STORM WATER POLLUTION PREVENTION PLAN" (SWPPP) PREPARED FOR THE PROJECT.
- SITE CLEARING AND EXCAVATION SHALL NOT PROCEED UNTIL A PHASED PROGRAM FOR PERFORMING ALL REQUIRED CONSTRUCTION AND RESTORATION ACTIVITIES IS PREPARED BY THE CONTRACTOR AND APPROVED BY THE ENGINEER. THE PURPOSE OF THIS PROGRAM IS TO CONTROL EROSION AND SEDIMENT PROBLEMS BY MINIMIZING THE EXTENT OF AREAS SUBJECT TO EROSION DURING CONSTRUCTION AND ESTABLISHING NEW GROUND COVERS AS SOON AS POSSIBLE. THE PROGRAM SHALL INCLUDE PREPARATION OF SITE PLANS INDICATING PLANNED SEQUENCE AND EXTENT OF SPECIFIC CONSTRUCTION AND RESTORATION AREAS.

- CONTRACTOR RESPONSIBILITIES SHALL INCLUDE THE MAINTENANCE AND REPAIR OF ALL SEEDED, SODDED, AND PLANTED SURFACES UNTIL ALL SPECIFIED VEGETATIVE COVERS WITHIN THE PROJECT AREA ARE SUITABLY ESTABLISHED AND EROSION PROBLEMS HAVE CEASED.
- WORK SHALL COMPLY WITH THE PROCEDURES OF THE NPDES (NATIONAL POLLUTION DISCHARGE ELIMINATION SYSTEM) PERMIT NO.ILR10, ISSUED BY THE ILLINOIS ENVIRONMENTAL PROTECTION AGENCY FOR STORM WATER DISCHARGE FROM CONSTRUCTION SITE ACTIVITIES.
- REFERENCES TO "IDOT" REQUIREMENTS OR STANDARDS SHALL MEAN IN CONFORMANCE TO THE MATERIAL AND INSTALLATION REQUIREMENTS OF THE ILLINOIS DEPARTMENT OF TRANSPORTATION'S "STANDARD SPECIFICATIONS FOR ROAD AND BRIDGE CONSTRUCTION" ADOPTED JANUARY 1, 2020, INCLUDING ALL APPLICABLE CURRENT SUPPLEMENTAL SPECIFICATIONS AND SPECIAL PROVISIONS.
- THE INSTALLATION AND MAINTENANCE OF ALL REQUIRED EROSION/SEDIMENT CONTROL AND RESTORATION MEASURES SHALL BE SUBJECT TO INSPECTION BY THE GOVERNING AUTHORITY. DEFICIENT CONDITIONS SHALL BE CORRECTED WHEN REQUIRED BY SAID AUTHORITY.
- THE CONTRACTOR SHALL TAKE ALL PRECAUTIONS TO PREVENT POLLUTION OF STORM WATER AND SHALL FOLLOW IEPA & IDOT CONSTRUCTION MEMORANDUM NO. 02-60 AT THE CONTRACTORS EXPENSE.
- SOIL DISTURBANCE SHALL BE CONDUCTED IN SUCH A MANNER AS TO MINIMIZE EROSION. SOIL STABILIZATION MEASURES SHALL CONSIDER THE TIME OF YEAR, SITE CONDITIONS AND THE USE OF TEMPORARY OR PERMANENT MEASURES.
- THE MAINTENANCE AND REPAIR OR REPLACEMENT OF EROSION CONTROL ITEMS, WHEN DIRECTED BY THE ENGINEER, WILL NOT BE PAID FOR SEPARATELY, BUT SHALL BE INCLUDED IN THE COST OF ASSOCIATED PAY ITEMS. ALL ESC MEASURES WILL BE MAINTAINED IN ACCORDANCE WITH THE IDOT EROSION AND SEDIMENT CONTROL FIELD GUIDE FOR CONSTRUCTION INSPECTION AND IDOT'S BEST MANAGEMENT PRACTICES MAINTENANCE GUIDE:
[HTTP://WWW.IDOT.ILLINOIS.GOV/TRANSPORTATIONSYSTEM/ENVIRONMENT/EROSION-AND-SEDIMENT-CONTROL](http://www.idot.illinois.gov/transportationsystem/environment/erosion-and-sediment-control)
- ANY REQUIRED ADJUSTMENT AND/OR RECONSTRUCTION OF THE PROPOSED STRUCTURE TO FINAL RIM ELEVATION SHALL NOT BE PAID FOR SEPARATELY. THE COST OF THIS WORK SHALL BE INCLUDED IN THE COST OF THE PROPOSED STRUCTURE.
- ALL RIM AND INVERTS FOR TEMPORARY DRAINAGE STRUCTURES ARE ESTIMATES AND NEED TO BE FIELD VERIFIED. NOTIFY THE ENGINEER OF ANY DISCREPENCIES PRIOR TO INSTALLATION. NO EXTRA COMPENSATION WILL BE PROVIDED FOR ANY DISCREPENCIES DETERMINED IN THE FIELD.
- ALL EROSION AND SEDIMENT CONTROL (ESC) MEASURES SHOULD BE CHECKED WEEKLY AND AFTER EACH RAINFALL, 0.5 INCHES OR GREATER IN A 24 HOUR PERIOD, OR EQUIVALENT SNOWFALL. ADDITIONALLY DURING WINTER MONTHS, ALL MEASURES SHOULD BE CHECKED AFTER EACH SIGNIFICANT SNOW FALL.
- THE EROSION CONTROL MEASURES INDICATED ON THE PLANS ARE MINIMUM REQUIREMENTS. ADDITIONAL MEASURES MAY BE REQUIRED, AS DIRECTED BY THE ENGINEER. EROSION CONTROL ITEMS ARE CONSIDERED TO BE A HIGH PRIORITY ON THIS CONTRACT. THE CONTRACTOR IS RESPONSIBLE FOR INSTALLATION OF ANY ADDITIONAL EROSION CONTROL MEASURES NECESSARY TO PREVENT EROSION AND SEDIMENTATION AS DETERMINED BY THE RE.
- CONTRACTOR SHALL PROVIDE AN INSTREAM WORK PLAN FOR REVIEW BY THE RESIDENT ENGINEER AND WRITTEN APPROVAL BY THE ARMY CORPS PRIOR TO STARTING ANY IN-STREAM WORK. ANY CONSTRUCTION WORKS ASSOCIATED WITH IN-STREAM PLAN WILL BE INCLUDED IN RIPRAP COSTS, AND WILL NOT BE PAID SEPARATELY. THE IN-STREAM WORKS INCLUDE, BUT NOT LIMITED TO, FLOW DIVERSION, DE-WATERING AND TEMPORARY COFFERDAM INSTALLATION.
- WASHOUT FACILITIES SHALL BE LOCATED ON LEVEL GROUND A MINIMUM OF 50 FT FROM STORM DRAIN INLETS AND ALL OPEN DRAINAGE FACILITIES. FOR SMALLER SITES WHERE THE DISTANCE CRITERIA MAY NOT BE PRACTICAL, WASHOUT FACILITIES SHALL BE LOCATED AS FAR FROM DRAINAGE FACILITIES AS POSSIBLE AND ADDITIONAL INSPECTIONS SHALL BE CONDUCTED TO ENSURE NO ILLICIT DISCHARGES HAVE OCCURRED. WASHOUT FACILITIES SHALL BE INSTALLED PRIOR TO THE CONSTRUCTION LIMITS ALONG 80TH AVENUE AND ANY SIDE STREET INCLUDED IN THE PROJECT LIMITS.

B. STABILIZATION PRACTICES

- CONTRACTOR SHALL LIMIT REMOVAL OF EXISTING VEGETATED GROUND COVERS TO AREAS ONLY AS ABSOLUTELY REQUIRED TO PERFORM THE PROJECT WORK. STRUCTURAL SEDIMENT BARRIERS SHALL BE INSTALLED AT THE CONSTRUCTION LIMITS OF THE SITE AS INDICATED ON THE PLANS. VEGETATION WITHIN AREAS THAT ARE PROTECTED BY SUCH BARRIER FENCING ON THE PLANS SHALL NOT BE DISTURBED DURING CONSTRUCTION.

- EXPOSED SOIL SURFACES SHALL BE STABILIZED WITH TEMPORARY SEEDING AND/OR PROTECTIVE MULCHES OR BLANKETS. IF CONDITIONS PREVENT EFFECTIVE USE OR PLACEMENT OF SUCH MEASURES, THEN THE INSTALLATION OF STRUCTURAL CONTROLS SUCH AS SEDIMENT BARRIER FENCING AND SEDIMENT TRAPS WILL BE REQUIRED.
- STABILIZATION MEASURES SHALL BE INITIATED AS SOON AS PRACTICAL AFTER EARTHWORK OPERATIONS HAVE TEMPORARILY OR PERMANENTLY CEASED, BUT IN NO CASE MORE THAN 14 DAYS AFTER SUCH OPERATIONS HAVE CEASED. IF CONSTRUCTION ACTIVITY IS ANTICIPATED TO TEMPORARILY HALT FOR A PERIOD OF LESS THAN 15 CALENDAR DAYS, THEN STABILIZATION MEASURES DO NOT HAVE TO BE INITIATED ON THAT PORTION OF THE SITE. WHERE THE INITIATION OF STABILIZATION MEASURES BY THE 14TH DAY AFTER CONSTRUCTION ACTIVITY TEMPORARILY OR PERMANENTLY CEASES IS PRECLUDED BY WEATHER CONDITIONS, STABILIZATION MEASURES SHALL BE INITIATED AS SOON AS PRACTICAL.
- TEMPORARY SEEDING SHALL BE EMPLOYED WHEN NECESSARY DUE TO SEASONAL LIMITATIONS OR TEMPORARY WORK STOPPAGES. WHEN SEASONAL WEATHER CONDITIONS PREVENT SEEDING, SODDING AND PLANTING OPERATIONS, SLOPED SURFACES SHALL BE MULCHED WITH SUITABLE MATERIAL AS A MEANS OF TEMPORARY EROSION PROTECTION.
- AREAS WITH PERMANENT VEGETATIVE COVER SEEDING SHALL BE PROTECTED BY THE USE OF APPLIED MULCH OR EROSION CONTROL BLANKETS.

C. SEDIMENT BARRIERS

- TEMPORARY SEDIMENT BARRIERS SHALL BE INSTALLED WHERE INDICATED ON THE PLANS AND MAINTAINED UNTIL SOIL SURFACES HAVE BEEN STABILIZED WITH GRASS OR OTHER TYPES OF PERMANENT COVER. SUCH BARRIERS SHALL BE A FILTER FABRIC FENCE OR OTHER DEVICES AS INDICATED ON THE PLANS.
- SEDIMENT BARRIER (SILT) FENCES SHALL BE INSTALLED PRIOR TO THE START OF SITE CLEARING AND EARTHWORK OPERATIONS.
- STORM SEWER SYSTEMS SHALL BE INSTALLED AS SOON AS EARTHWORK OPERATIONS PERMIT. AREAS AROUND DRAINAGE STRUCTURES SHALL BE GRADED TO A SUBGRADE LEVEL 12 INCHES BELOW THE STRUCTURE RIM LEVEL SO AS TO INHIBIT DRAINAGE INTO THE STRUCTURES AND CREATE TEMPORARY SEDIMENT TRAPS.
- GEOTEXTILE FILTER FABRIC SEDIMENT BARRIERS (INLET FILTERS) SHALL BE INSTALLED UNDER CASTING GRATES OF DRAINAGE STRUCTURES THAT RECEIVE SURFACE RUNOFF. SILT FENCE SEDIMENT BARRIERS SHALL BE PLACED AROUND DRAINAGE STRUCTURES WHERE THE USE OF FILTER FABRIC BARRIERS UNDER THE GRATE IS INEFFECTIVE OR NOT FEASIBLE AND WHERE FENCES ARE INDICATED ON THE PLANS.
- ALL SEDIMENT BARRIERS SHALL BE REPLACED OR CLEANED AS NECESSARY DURING CONSTRUCTION WHEN THEY BECOME CLOGGED OR INEFFECTIVE. ALL SEDIMENT TRAPS AND CATCH BASINS SHALL BE CLEANED PERIODICALLY DURING CONSTRUCTION TO ALLOW THEM TO OPERATE EFFECTIVELY. CLEANING OF SEDIMENT TRAPS AND EROSION CONTROL ITEMS SHALL NOT BE PAID FOR SEPARATELY BUT SHALL BE CONSIDERED INCLUDED IN COST OF EROSION/SEDIMENT CONTROL ITEMS.

D. CONSTRUCTION INGRESS-EGRESS

- CONSTRUCTION INGRESS-EGRESS SHALL BE CONFINED TO DEFINED PAVED DRIVEWAY CONNECTIONS TO ADJACENT PUBLIC ROADWAYS. CONSTRUCTION EXITS SHALL BE CLEANED DAILY, AS NEEDED TO PREVENT THE SPREAD OF MUD OR DEBRIS ON THE PUBLIC ROAD PAVEMENT. MUD AND DEBRIS SHALL BE CLEARED FROM PUBLIC ROADS WHENEVER IT OCCURS AND AS REQUIRED BY THE PUBLIC ROADWAY AUTHORITY.
- PRIVATE ROADWAYS, DRIVEWAYS, PARKING LOTS, ETC., USED BY CONSTRUCTION VEHICLES AND EQUIPMENT SHALL BE CLEANED OF MUD AND DEBRIS DAILY AS NEEDED TO KEEP THE PAVEMENTS CLEAN OF SUCH MATERIALS.

E. WATER DIVERSION AND DEWATERING

- METHODS FOR DIVERTING WATER FLOW, CONTROLLING GROUNDWATER AND REMOVING STORMWATER FROM WORK SITES SHALL INCLUDE EROSION AND SEDIMENT CONTROL MEASURES AS NECESSARY TO PREVENT EROSION AT PUMP DISCHARGE LOCATIONS AND TO MINIMIZE THE DISCHARGE OF SETTLEABLE SOLIDS.
- STONE OR CONCRETE BLOCK RIPRAP PROTECTION SHALL BE PROVIDED AT DISCHARGE LOCATIONS WHEN DEEMED NECESSARY BY THE ENGINEER.
- SEDIMENT TRAPS AND WATER REMOVAL SUMP PITS SHALL BE PROVIDED WHEN REQUIRED BY THE ENGINEER.

DATE PLOTTED = 3/1/2021 2:52:48 PM
PEN TABLE =
PLOT CONFIG =
FILE NAME =



USER NAME = WaterResources	DESIGNED - RD	REVISED -
	DRAWN - DDS	REVISED -
PLOT SCALE = 2,0000 ' / in.	CHECKED - TW	REVISED -
PLOT DATE = 3/1/2021	DATE - 3/3/2021	REVISED -

**STATE OF ILLINOIS
DEPARTMENT OF TRANSPORTATION**

**80TH AVENUE
EROSION CONTROL AND LANDSCAPING NOTES**

SCALE: N.T.S. SHEET OF SHEETS STA. TO STA.

F.A.U. RTE.	SECTION	COUNTY	TOTAL SHEETS	SHEET NO.
2755	06-00122-16-FP	WILL	1113	294
CONTRACT NO. 61G73				
ILLINOIS		FED. AID PROJECT		

E. WATER DIVERSION AND DEWATERING

1. METHODS FOR DIVERTING WATER FLOW, CONTROLLING GROUNDWATER AND REMOVING STORMWATER FROM WORK SITES SHALL INCLUDE EROSION AND SEDIMENT CONTROL MEASURES AS NECESSARY TO PREVENT EROSION AT PUMP DISCHARGE LOCATIONS AND TO MINIMIZE THE DISCHARGE OF SETTLEABLE SOLIDS.
2. STONE OR CONCRETE BLOCK RIPRAP PROTECTION SHALL BE PROVIDED AT DISCHARGE LOCATIONS WHEN DEEMED NECESSARY BY THE ENGINEER.
3. SEDIMENT TRAPS AND WATER REMOVAL SUMP PITS SHALL BE PROVIDED WHEN REQUIRED BY THE ENGINEER.

F. WILL/ SOUTH COOK SOIL AND WATER CONSERVATION DISTRICT (WCSWCD) NOTES:

1. UNLESS OTHERWISE INDICATED, ALL VEGETATIVE AND STRUCTURAL EROSION AND SEDIMENT CONTROL PRACTICES WILL BE CONSTRUCTED TO THE STANDARDS AND SPECIFICATIONS IN THE ILLINOIS URBAN MANUAL, LATEST EDITION.
2. THE WILL/ SOUTH COOK SOIL AND WATER CONSERVATION DISTRICT (WCSWCD) MUST BE NOTIFIED ONE WEEK PRIOR TO THE PRE-CONSTRUCTION MEETING, ONE WEEK PRIOR TO THE COMMENCEMENT OF LAND DISTURBING ACTIVITIES, AND ONE WEEK PRIOR TO THE FINAL INSPECTION.
3. A COPY OF THE APPROVED EROSION CONTROL AND SEDIMENTATION CONTROL PLAN SHALL BE MAINTAINED AT THE SITE AT ALL TIMES.
4. PRIOR TO COMMENCING LAND DISTURBING ACTIVITIES IN AREAS OTHER THAN INDICATED ON THESE PLANS, A SUPPLEMENTARY EROSION CONTROL PLAN SHALL BE SUBMITTED FOR REVIEW BY THE WCSWCD.
5. THE CONTRACTOR IS RESPONSIBLE FOR ALL INSTALLATION OF ANY ADDITIONAL EROSION CONTROL MEASURES NECESSARY TO PREVENT EROSION AND SEDIMENTATION AS DETERMINED BY THE WCSWCD.
6. DURING DEWATERING OPERATIONS, WATER WILL BE FILTERED, OR PUMPED INTO SEDIMENT BASINS OR SILT TRAP. DEWATERING DIRECTLY INTO STREAMS, WETLANDS, FIELD TILES, OR STORMWATER STRUCTURES IS PROHIBITED.
7. IT IS THE RESPONSIBILITY OF THE LANDOWNER AND/ OR GENERAL CONTRACTOR TO INFORM ANY SUB-CONTRACTOR(S), WHO MAY PERFORM WORK ON THIS SITE/PROJECT, OF THE REQUIREMENTS IN IMPLEMENTING AND MAINTAINING THESE EROSION CONTROL PLANS AND ASSURE COMPLIANCE WITH ALL APPLICABLE LOCAL, STATE, AND FEDERAL REGULATIONS.

DATE PLOTTED = 3/1/2021 2:52:41 PM
 PEN TABLE = N:\Projects\100226687\01_08226687.tbl
 PLOT CONFIG = N:\Projects\100226687\01_08226687.ctb
 FILE NAME = N:\Projects\100226687\01_08226687.dwg



USER NAME = WaterResources	DESIGNED - RD	REVISED -
	DRAWN - DDS	REVISED -
PLOT SCALE = 2.0000 ' / in.	CHECKED - TW	REVISED -
PLOT DATE = 3/1/2021	DATE - 3/3/2021	REVISED -

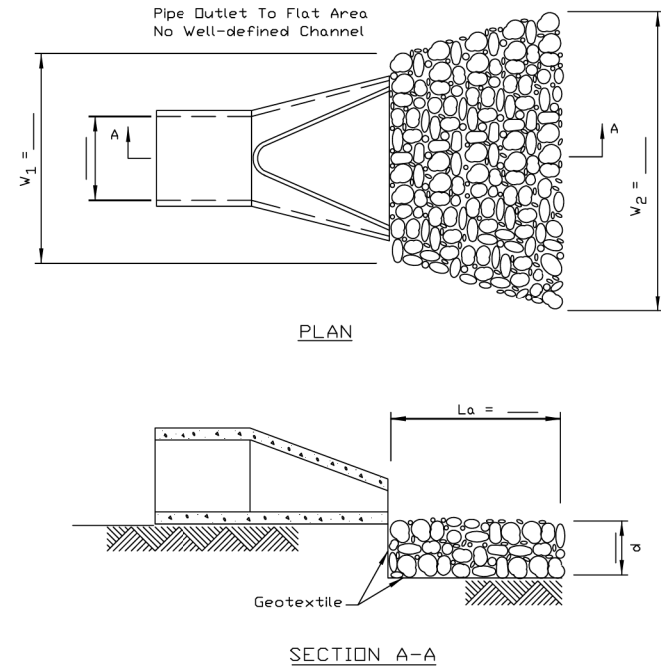
**STATE OF ILLINOIS
DEPARTMENT OF TRANSPORTATION**

**80TH AVENUE
EROSION CONTROL AND LANDSCAPING NOTES**

SCALE: N.T.S. SHEET OF SHEETS STA. TO STA.

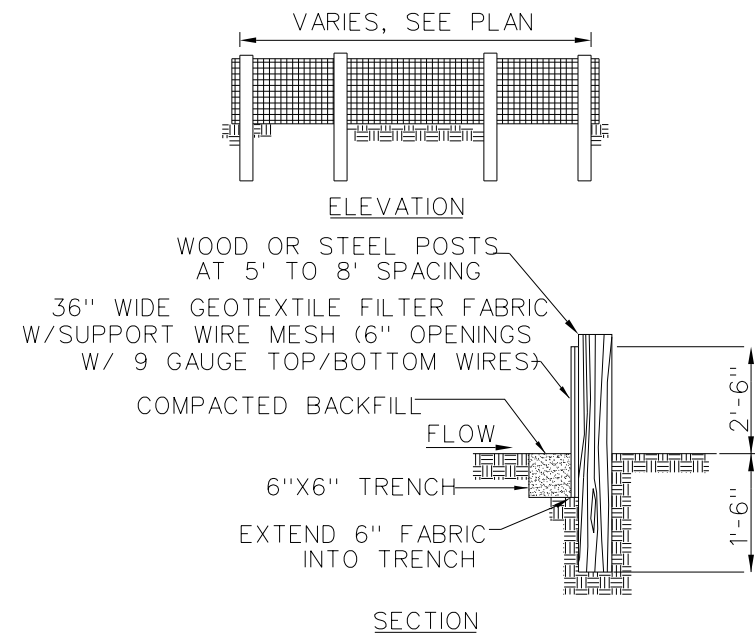
F.A.U. RTE.	SECTION	COUNTY	TOTAL SHEETS	SHEET NO.
2755	06-00122-16-FP	WILL	1113	295
CONTRACT NO. 61G73			ILLINOIS FED. AID PROJECT	

OUTLET PROTECTION DETAIL RIPRAP APRON



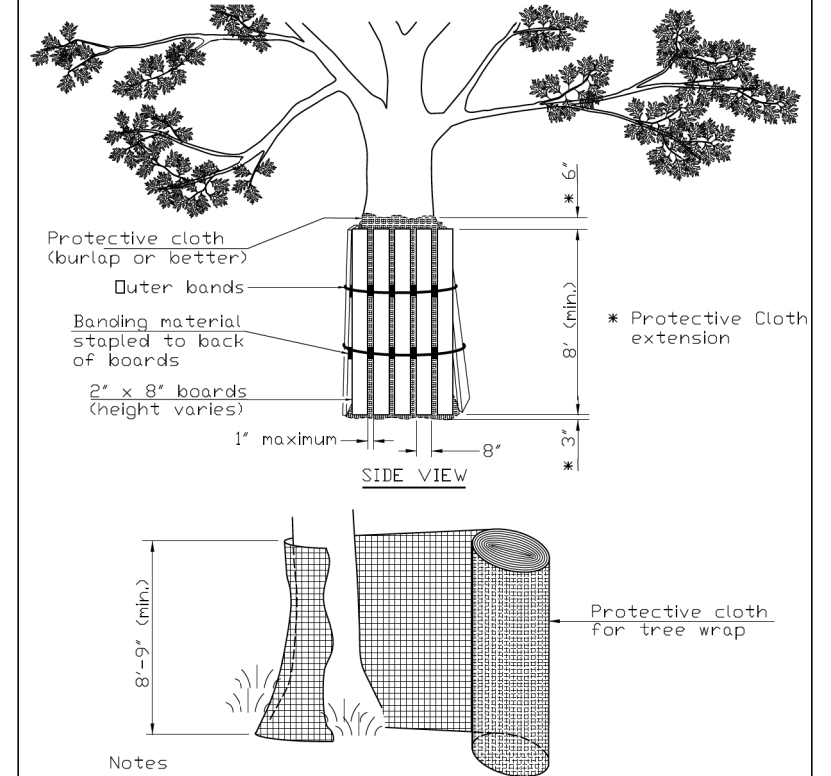
- NOTES:**
1. The filter fabric shall meet the requirements in material specifications 592 GEOTEXTILE Table 1 or 2, class I, II or III.
 2. The rock riprap shall meet the IDOT requirements for the following gradation: RR _____, Quality _____.
 3. The riprap shall be placed according to construction specification 61 LOOSE ROCK RIPRAP. The rock may be equipment placed.

PERIMETER EROSION BARRIER FILTER FABRIC FENCE OVERLAND FLOW APPLICATION

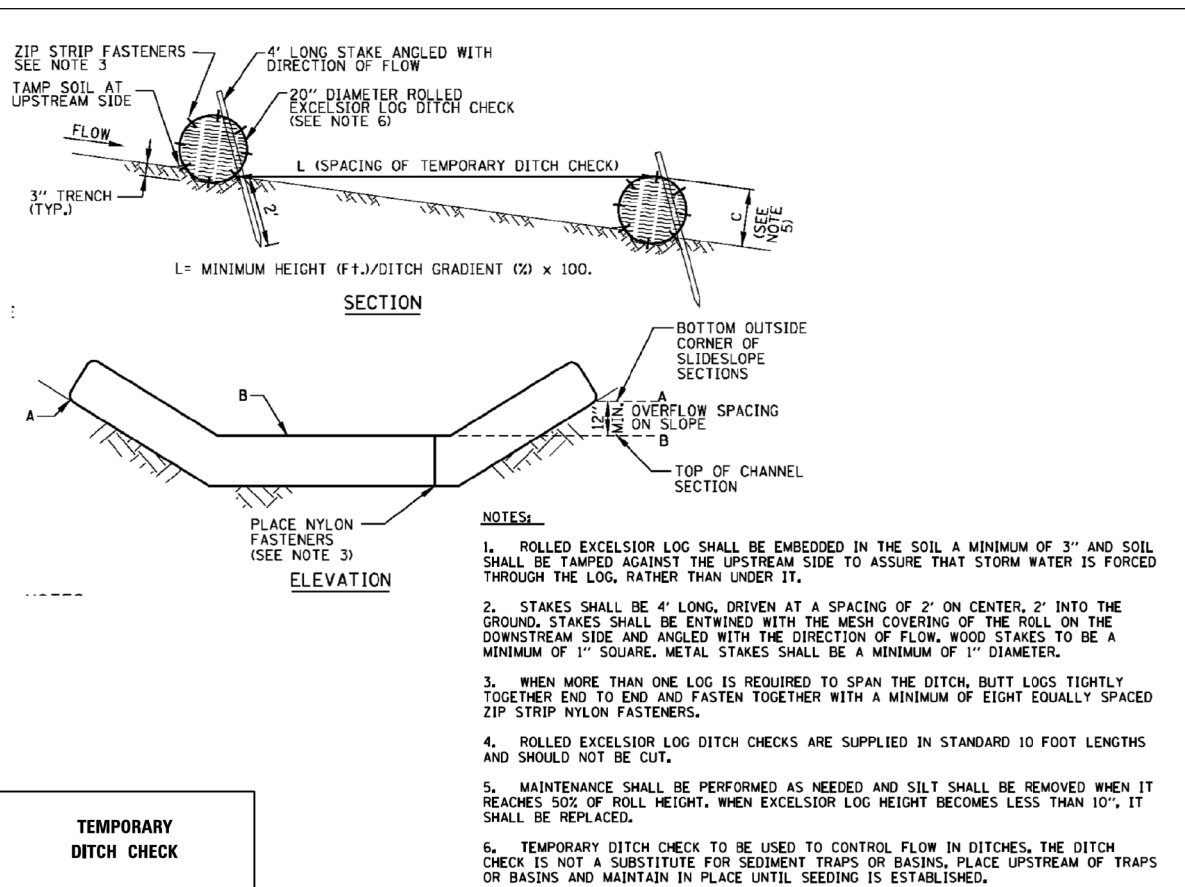


- SUPPORT WIRE MESH MAY BE OMITTED IF A MAXIMUM POST SPACING OF 5 FEET IS PROVIDED.
- SEDIMENT TRAPPED BY THE FENCE SHALL BE REMOVED (AND PROPERLY DISPOSED OF) WHENEVER SIGNIFICANT ACCUMULATION OCCURS.
- BARRIERS SHALL BE MAINTAINED IN PLACE UNTIL THE UPSLOPE AREA HAS BEEN PERMANENTLY STABILIZED AND UNTIL THE OWNER AUTHORIZES REMOVAL.

TEMPORARY FENCE (FOR TREE PROTECTION)



- Notes**
1. The contractor shall provide 2' x 8' boards banded continuously around each trunk with a protective cloth (such as burlap or better) placed between the boards and the tree to prevent scarring of the tree being protected. The height of the boards is variable due to height of tree being protected. Trees to be protected shall be shown in the plans or designated by the Professional Forester or Certified Arborist.
 2. The protective cloth shall extend past both the top and bottom of the boards as shown in the detail. Width of wrap material varies. For fabric that does not meet the required height, fabric shall overlap a minimum of 6' and shall be spliced to avoid slippage.



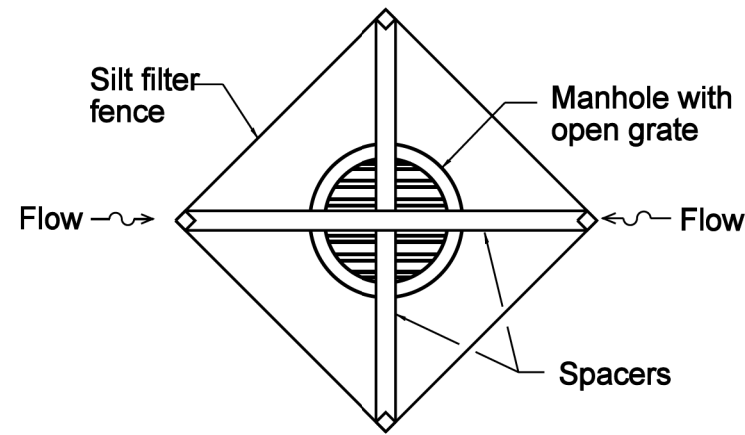
- NOTES:**
1. ROLLED EXCELSIOR LOG SHALL BE EMBEDDED IN THE SOIL A MINIMUM OF 3" AND SOIL SHALL BE TAMPED AGAINST THE UPSTREAM SIDE TO ASSURE THAT STORM WATER IS FORCED THROUGH THE LOG, RATHER THAN UNDER IT.
 2. STAKES SHALL BE 4' LONG, DRIVEN AT A SPACING OF 2' ON CENTER, 2' INTO THE GROUND. STAKES SHALL BE ENTWINED WITH THE MESH COVERING OF THE ROLL ON THE DOWNSTREAM SIDE AND ANGLED WITH THE DIRECTION OF FLOW. WOOD STAKES TO BE A MINIMUM OF 1" SQUARE. METAL STAKES SHALL BE A MINIMUM OF 1" DIAMETER.
 3. WHEN MORE THAN ONE LOG IS REQUIRED TO SPAN THE DITCH, BUTT LOGS TIGHTLY TOGETHER END TO END AND FASTEN TOGETHER WITH A MINIMUM OF EIGHT EQUALLY SPACED ZIP STRIP NYLON FASTENERS.
 4. ROLLED EXCELSIOR LOG DITCH CHECKS ARE SUPPLIED IN STANDARD 10 FOOT LENGTHS AND SHOULD NOT BE CUT.
 5. MAINTENANCE SHALL BE PERFORMED AS NEEDED AND SILT SHALL BE REMOVED WHEN IT REACHES 50% OF ROLL HEIGHT. WHEN EXCELSIOR LOG HEIGHT BECOMES LESS THAN 10", IT SHALL BE REPLACED.
 6. TEMPORARY DITCH CHECK TO BE USED TO CONTROL FLOW IN DITCHES, THE DITCH CHECK IS NOT A SUBSTITUTE FOR SEDIMENT TRAPS OR BASINS, PLACE UPSTREAM OF TRAPS OR BASINS AND MAINTAIN IN PLACE UNTIL SEEDING IS ESTABLISHED.

DATE PLOTTED = 3/29/2021 12:52:15 PM
 PEN TABLE = 00208687201.tbl
 PLOT CONFIG = N:\Standards\CAD\Bentley\standards\I...DOT\Plotting\CCI-PDF-PDF.ctb
 FILE NAME = N:\PHOU\06208687201\Design\EROSION\EROSION.dwg

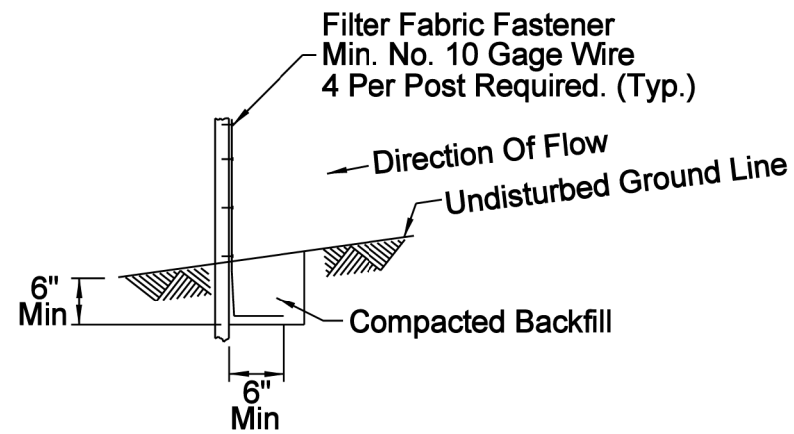
USER NAME = WaterResources	DESIGNED - RD	REVISED -
PLOT SCALE = 2,0000' / in.	DRAWN - DDS	REVISED -
PLOT DATE = 3/29/2021	CHECKED - TW	REVISED -
	DATE - 3/3/2021	REVISED -

F.A.U. RTE.	SECTION	COUNTY	TOTAL SHEETS	SHEET NO.
2755	06-00122-16-FP	WILL	1113	296
CONTRACT NO. 61G73				
ILLINOIS FED. AID PROJECT				

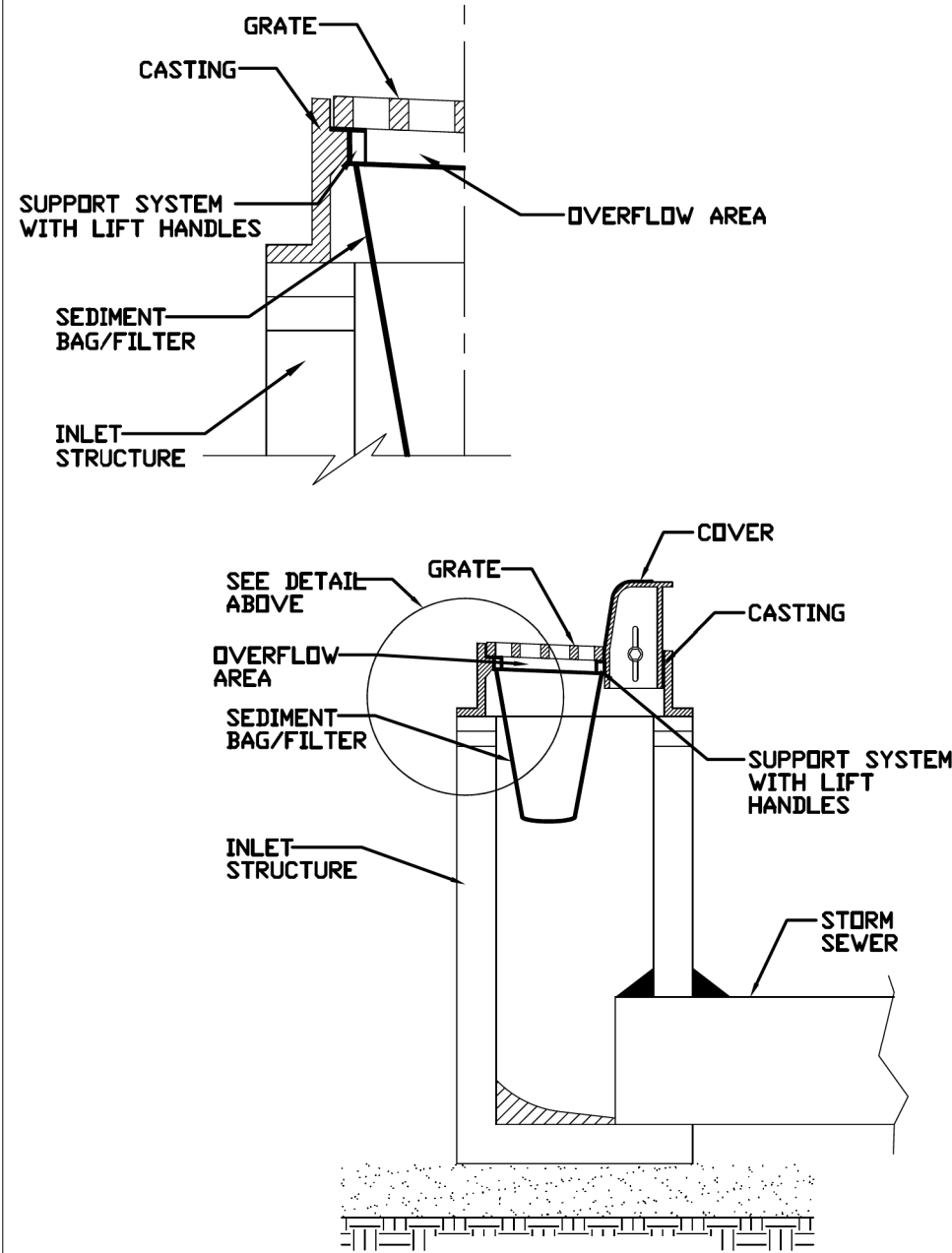
INLET PROTECTION (SPECIAL)



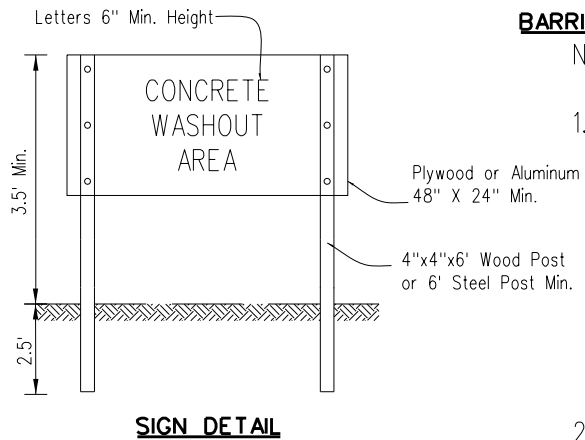
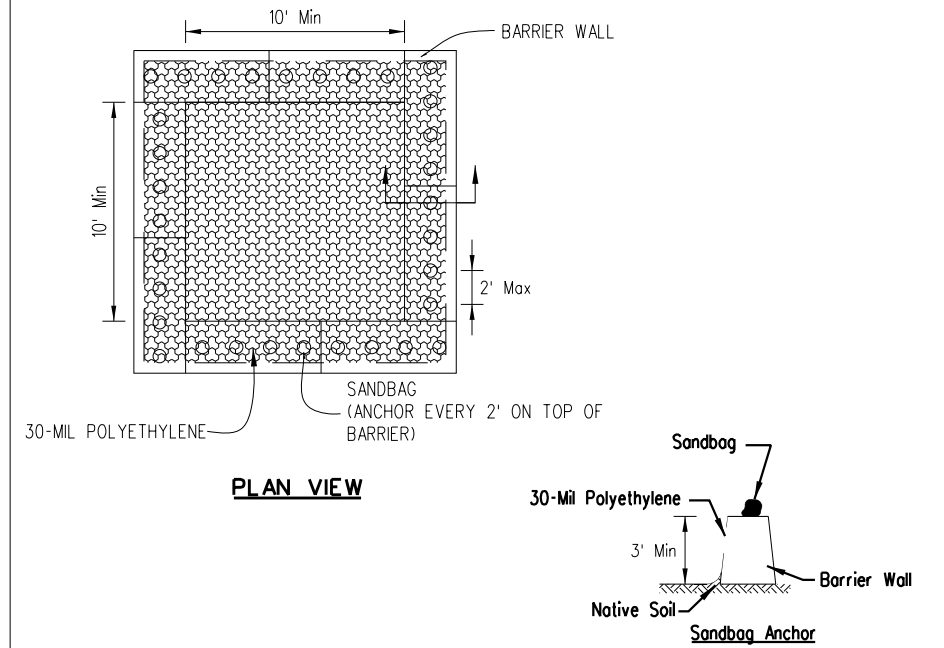
INLET AND PIPE PROTECTION



INLET PROTECTION - PAVED AREAS
DROP-IN PROTECTION



TEMPORARY CONCRETE
WASHOUT FACILITY - BARRIER WALL



BARRIER WALL ANCHOR SECTION

NOTES:











- Maintaining temporary concrete washout facilities shall include removing and disposing of hardened concrete and/or slurry and returning the facilities to a functional condition.
- Facility shall be cleaned or reconstructed in a new area once washout becomes two-thirds full.

DATE PLOTTED = 3/29/2021 12:59:22 PM
 PEN TABLE = N:\Projects\100228887\01\00228887.dwg
 PLOT CONFIG = N:\Projects\100228887\01\00228887.dwg
 FILE NAME = N:\Projects\100228887\01\00228887.dwg

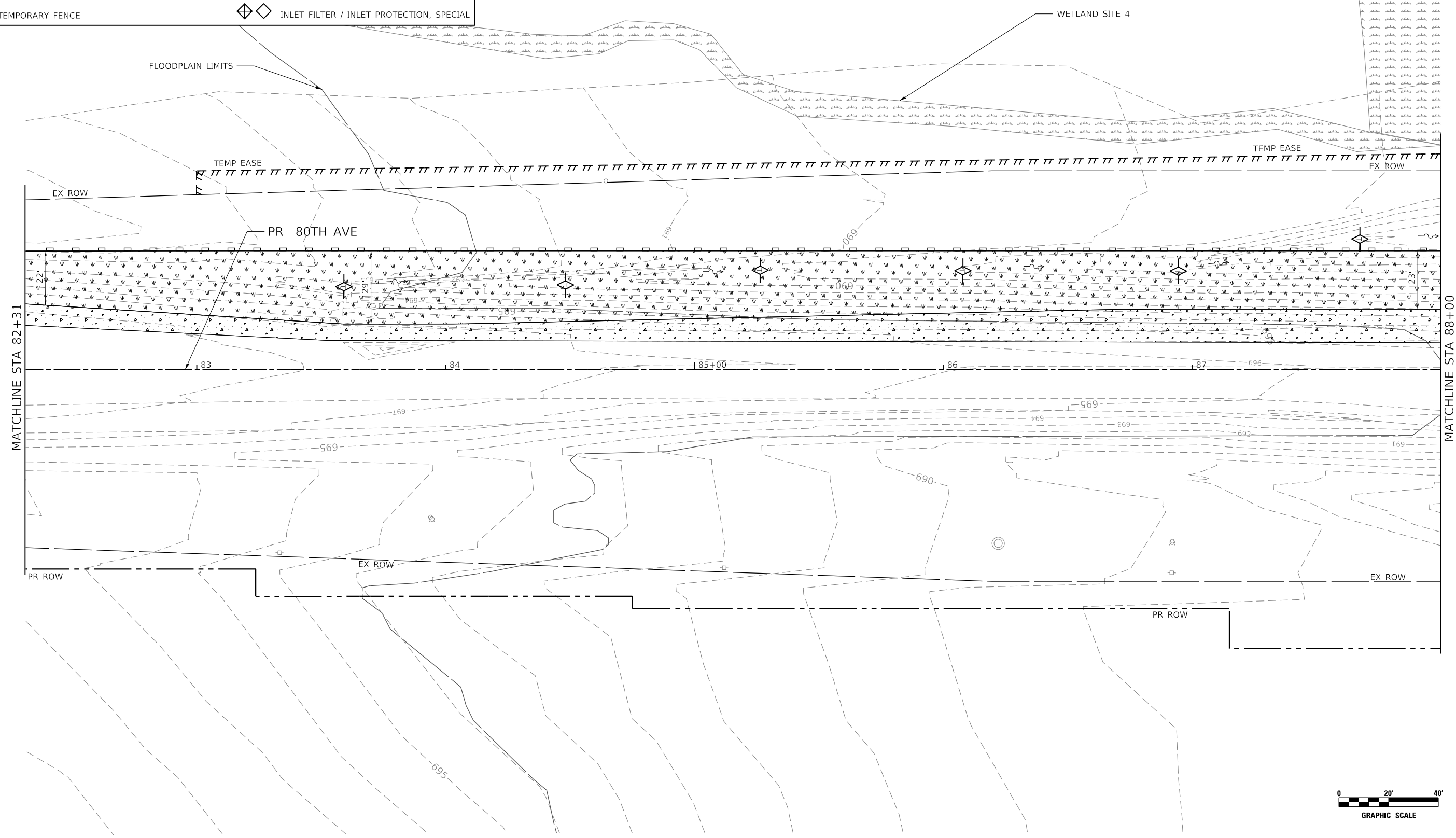
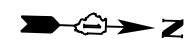
USER NAME = WaterResources	DESIGNED - RD	REVISED -
DRAWN - DDS	REVISED -	
PLOT SCALE = 2,0000' / 1 in.	CHECKED - TW	REVISED -
PLOT DATE = 3/29/2021	DATE - 3/3/2021	REVISED -

F.A.U. RTE.	SECTION	COUNTY	TOTAL SHEETS	SHEET NO.
2755	06-00122-16-FP	WILL	1113	297
ILLINOIS FED. AID PROJECT			CONTRACT NO. 61G73	

LEGEND

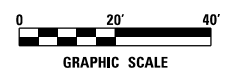
-  SEEDING, CLASS 7 W/ TEMPORARY EROSION CONTROL BLANKET
-  SEEDING, CLASS 7 W/ MULCH, METHOD 1
-  STONE RIP RAP, CLASS A3 W/ FILTER FABRIC
-  TEMPORARY DITCH CHECK (SEE NOTE 1)
-  TEMPORARY FENCE
-  TEMPORARY PAVEMENT
-  EXISTING WETLAND
-  PERIMETER EROSION CONTROL BARRIER
-  EXISTING / PROPOSED DITCH FLOW LINE
-  INLET FILTER / INLET PROTECTION, SPECIAL

- NOTE:
1. TEMPORARY DITCH CHECK SHALL BE CONSTRUCTED WITH ROLLED EXCELSIOR, SEE DETAIL ON SHEET 296.
 2. FOR PERMANENT RIPRAP LOCATIONS SEE EROSION CONTROL AND LANDSCAPING PLANS.
 3. REFER TO PROPOSED DRAINAGE AND UTILITY PLANS AND SCHEDULES FOR PERMANENT STORM SEWER INFORMATION.



MATCHLINE STA 82+31

MATCHLINE STA 88+00
SEE SHEET 299



DATE PLOTTED = 3/2/2021 9:37:14 AM
PEN TABLE = N:\Standards\CAD\PenTables\CC1-PDF.plt
PLOT CONFIG = N:\VHDU\00228867\01.tbl
FILE NAME = N:\VHDU\00228867\01\Design\Erosion\80th\PreStage\er08a1.dgn



USER NAME = WaterResources	DESIGNED - RD	REVISED -
	DRAWN - DDS	REVISED -
PLOT SCALE = 40,0000' / in.	CHECKED - TW	REVISED -
PLOT DATE = 3/2/2021	DATE - 3/3/2021	REVISED -











**STATE OF ILLINOIS
DEPARTMENT OF TRANSPORTATION**

**80TH AVENUE
TEMPORARY EROSION CONTROL AND LANDSCAPING PLAN - PRE-STAGE**

SCALE: 1" = 20' SHEET OF SHEETS STA. 82+31 TO STA. 88+00

F.A.U. RTE. 2755	SECTION 06-00122-16-FP	COUNTY WILL	TOTAL SHEETS 1113	SHEET NO. 298
CONTRACT NO. 61G73			ILLINOIS FED. AID PROJECT	

LEGEND

-  SEEDING, CLASS 7 W/ TEMPORARY EROSION CONTROL BLANKET
-  SEEDING, CLASS 7 W/ MULCH, METHOD 1
-  STONE RIP RAP, CLASS A3 W/ FILTER FABRIC
-  TEMPORARY DITCH CHECK (SEE NOTE 1)
-  TEMPORARY FENCE
-  TEMPORARY PAVEMENT
-  EXISTING WETLAND
-  PERIMETER EROSION CONTROL BARRIER
-  EXISTING / PROPOSED DITCH FLOW LINE
-  INLET FILTER / INLET PROTECTION, SPECIAL

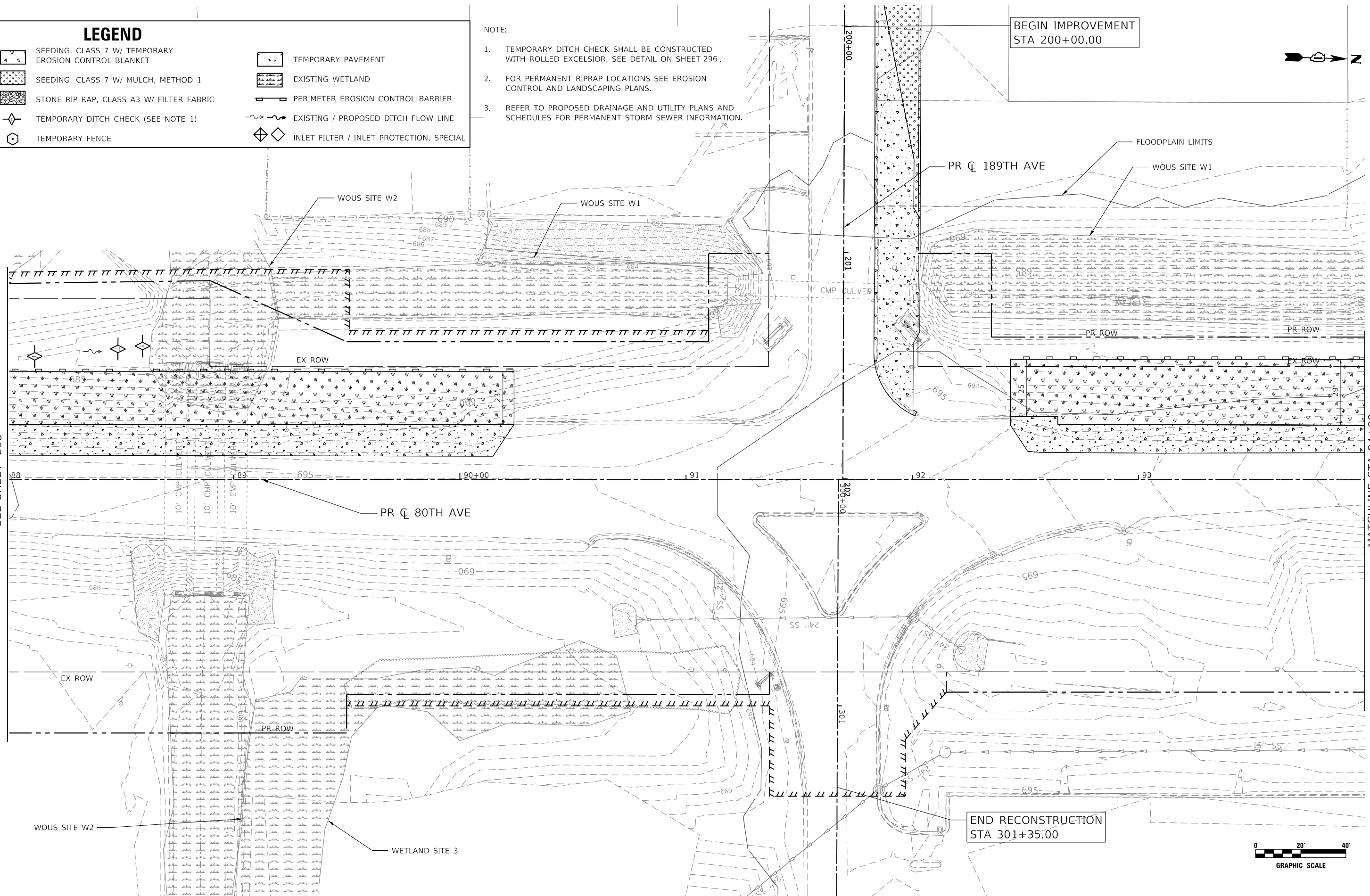
- NOTE:
1. TEMPORARY DITCH CHECK SHALL BE CONSTRUCTED WITH ROLLED EXCELSIOR, SEE DETAIL ON SHEET 296.
 2. FOR PERMANENT RIPRAP LOCATIONS SEE EROSION CONTROL AND LANDSCAPING PLANS.
 3. REFER TO PROPOSED DRAINAGE AND UTILITY PLANS AND SCHEDULES FOR PERMANENT STORM SEWER INFORMATION.

BEGIN IMPROVEMENT
STA 200+00.00

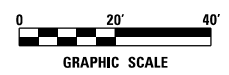


MATCHLINE STA 88+00
SEE SHEET 298

MATCHLINE STA 94+00
SEE SHEET 300



END RECONSTRUCTION
STA 301+35.00



DATE PLOTTED = 3/2/2021 9:37:15 AM
PEN TABLE = N:\S\standards\CAD\BentleyStandards\IL-001\Plotting\CGI-PDF-PDF.plt
PLOT CONFIG = N:\V\PROJECTS\2020\2020-11-11\Design\80thAve\Pre-Stage-Pre-Stage.dgn
FILE NAME =













USER NAME = WaterResources	DESIGNED - RD	REVISED -
	DRAWN - DDS	REVISED -
PLOT SCALE = 40,000' / in.	CHECKED - TW	REVISED -
PLOT DATE = 3/2/2021	DATE - 3/3/2021	REVISED -

**STATE OF ILLINOIS
DEPARTMENT OF TRANSPORTATION**

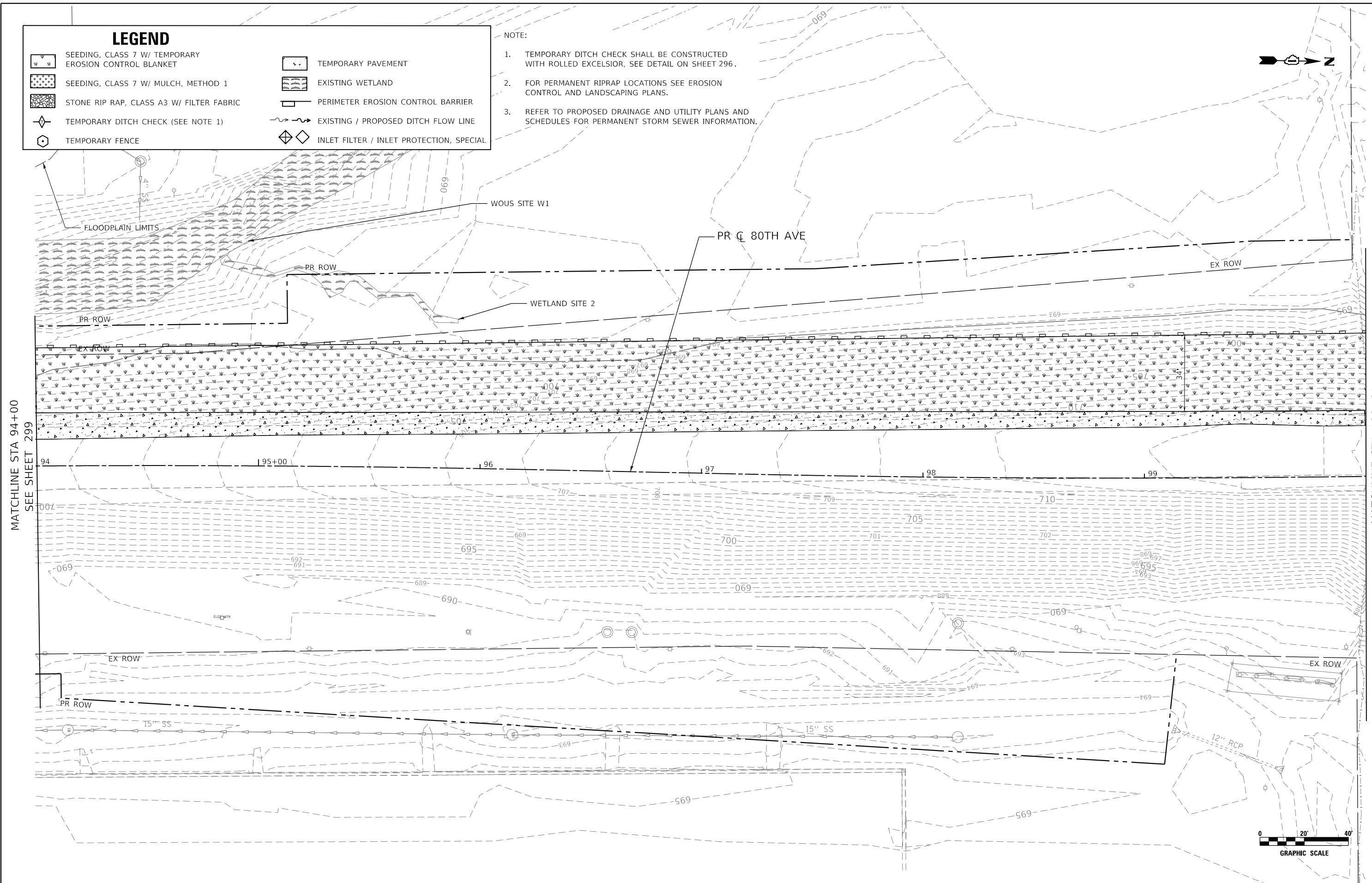
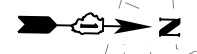
80TH AVENUE	
TEMPORARY EROSION CONTROL AND LANDSCAPING PLAN - PRE-STAGE	
SCALE: 1" = 20'	SHEET OF SHEETS STA. 88+00 TO STA. 94+00

F.A.U. RTE. = 2755	SECTION = 06-00122-16-FP	COUNTY = WILL	TOTAL SHEETS = 1113	SHEET NO. = 299
CONTRACT NO. 61G73				
ILLINOIS FED. AID PROJECT				

LEGEND

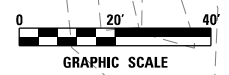
-  SEEDING, CLASS 7 W/ TEMPORARY EROSION CONTROL BLANKET
-  SEEDING, CLASS 7 W/ MULCH, METHOD 1
-  STONE RIP RAP, CLASS A3 W/ FILTER FABRIC
-  TEMPORARY DITCH CHECK (SEE NOTE 1)
-  TEMPORARY FENCE
-  TEMPORARY PAVEMENT
-  EXISTING WETLAND
-  PERIMETER EROSION CONTROL BARRIER
-  EXISTING / PROPOSED DITCH FLOW LINE
-  INLET FILTER / INLET PROTECTION, SPECIAL

- NOTE:
1. TEMPORARY DITCH CHECK SHALL BE CONSTRUCTED WITH ROLLED EXCELSIOR, SEE DETAIL ON SHEET 296.
 2. FOR PERMANENT RIPRAP LOCATIONS SEE EROSION CONTROL AND LANDSCAPING PLANS.
 3. REFER TO PROPOSED DRAINAGE AND UTILITY PLANS AND SCHEDULES FOR PERMANENT STORM SEWER INFORMATION.



MATCHLINE STA 94+00
SEE SHEET 299

MATCHLINE STA 100+00
SEE SHEET 301



DATE PLOTTED = 7/14/2021 12:43:49 PM
PEN TABLE = 0828667.tbl
PLOT CONFIG = N:\S\standards\CAD\BentleyStandards\LD\Plotting\CGI-PDF.plt
FILE NAME = N:\PROJECTS\808\201-Pre-Stage-roads.dgn



USER NAME = Roadway	DESIGNED - RD	REVISED -
PLOT SCALE = 40,0000' / in.	DRAWN - DDS	REVISED -
PLOT DATE = 7/14/2021	CHECKED - TW	REVISED -
	DATE - 3/3/2021	REVISED -

**STATE OF ILLINOIS
DEPARTMENT OF TRANSPORTATION**

**80TH AVENUE
TEMPORARY EROSION CONTROL AND LANDSCAPING PLAN - PRE-STAGE**

SCALE: 1" = 20' SHEET OF SHEETS STA. 94+00 TO STA. 100+00

F.A.U. RTE. = 2755	SECTION = 06-00122-16-FP	COUNTY = WILL	TOTAL SHEETS = 1113	SHEET NO. = 300
				CONTRACT NO. 61G73
		ILLINOIS FED. AID PROJECT		