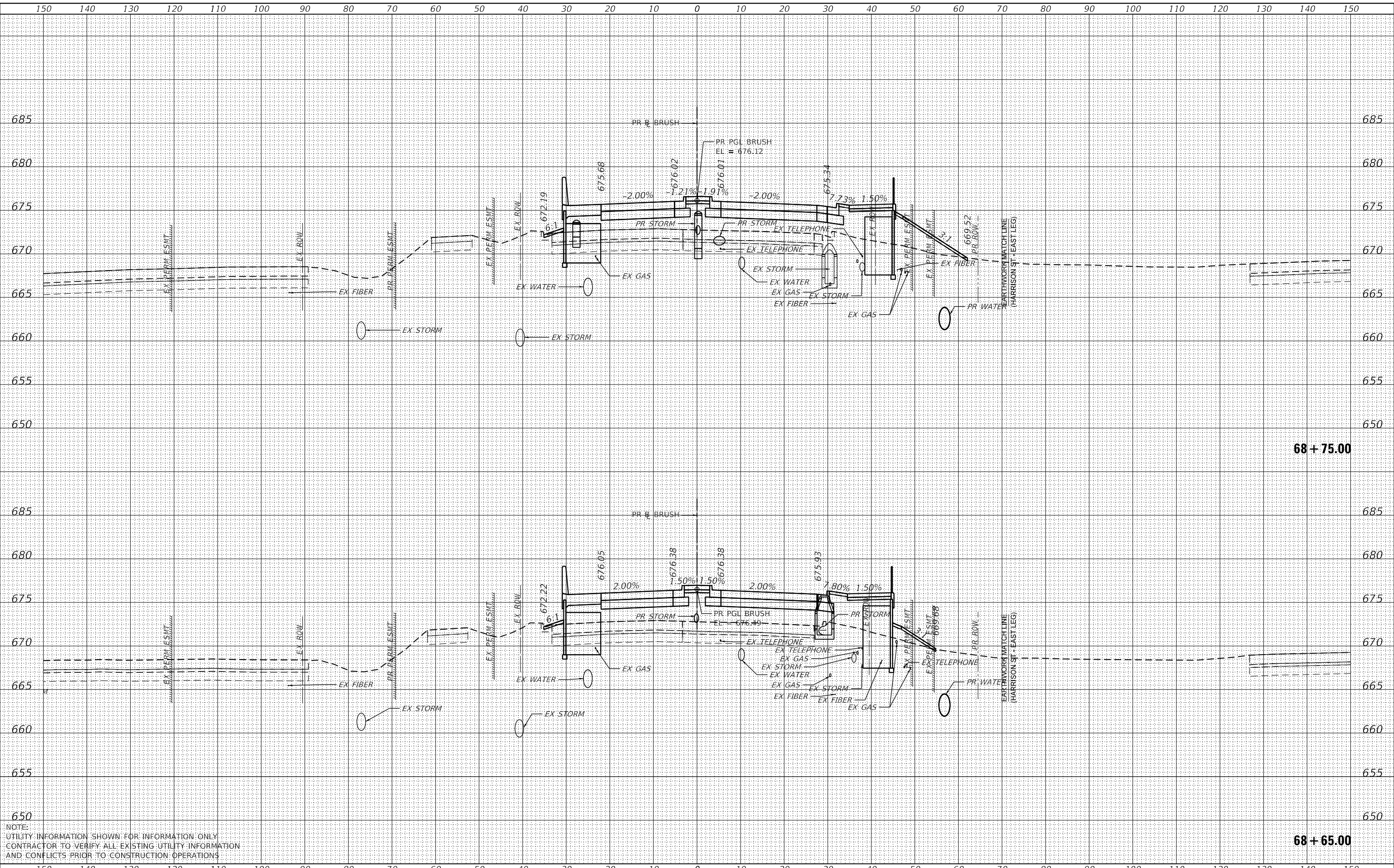


DATE	
BY	
FINAL SURVEY	SURVEYED
NOTE BOOK	PLOTTED
NO.	TEMPLATE
	AREAS CHECKED

DATE	
BY	
ORIGINAL SURVEY	SURVEYED
NOTE BOOK	PLOTTED
NO.	TEMPLATE
	AREAS CHECKED

MODEL: Definit
 FILE NAME: D:\a\acorn-ha-bw-hendley.com\AECOM_D515\1\Documents\80803202-Brush\Collage\90-CAD\03_SHEETS\01_AECOM\Cross_Section\80803202_SHT_15_Brush.dgn



NOTE:
 UTILITY INFORMATION SHOWN FOR INFORMATION ONLY
 CONTRACTOR TO VERIFY ALL EXISTING UTILITY INFORMATION
 AND CONFLICTS PRIOR TO CONSTRUCTION OPERATIONS



USER NAME	= SearsB
DESIGNED	- LMB
DRAWN	- LMB
CHECKED	- WBS
DATE	- 4/30/2021

REVISED	-
REVISED	-
REVISED	-
REVISED	-

STATE OF ILLINOIS
 DEPARTMENT OF TRANSPORTATION

1"=10' H, 1"=5' V
 SCALE:

BRUSH COLLEGE ROAD
 CROSS SECTIONS

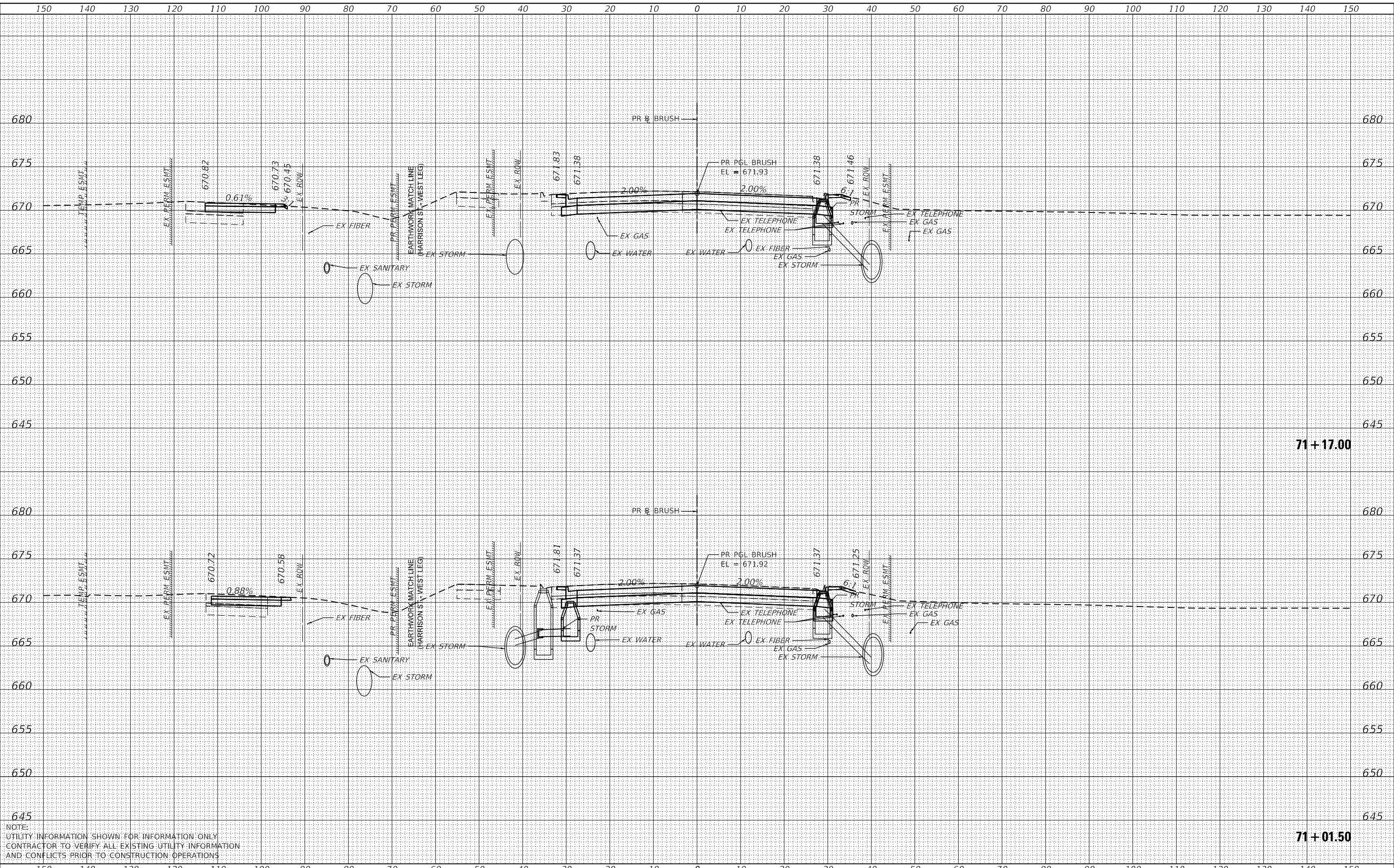
SHEET 52 OF 73 SHEETS
 STA. 68+65.00 TO STA. 68+75.00

F.A.U. RTE.	SECTION	COUNTY	TOTAL SHEETS	SHEET NO.
7448	09-00933-01-BR	MACON	1019	804
CONTRACT NO. 95893				
ILLINOIS FED. AID PROJECT				

DATE	
BY	
FINAL SURVEY	SURVEYED
NOTE BOOK	PLOTTED
NO.	TEMPLATE
	AREAS CHECKED
	AREAS CHECKED

DATE	
BY	
ORIGINAL SURVEY	SURVEYED
NOTE BOOK	PLOTTED
NO.	TEMPLATE
	AREAS CHECKED
	AREAS CHECKED

MODEL: Definit
 FILE NAME: D:\a\bruce\m-h\sw-hendley\com\AECOM_D515\11a\Documents\60603202-Brush\College09-CAD GIS910_CAD03_SHEETS\01_AECOM_Cross_Section\60603202_SHT_US_Brush.dgn



NOTE:
 UTILITY INFORMATION SHOWN FOR INFORMATION ONLY
 CONTRACTOR TO VERIFY ALL EXISTING UTILITY INFORMATION
 AND CONFLICTS PRIOR TO CONSTRUCTION OPERATIONS



USER NAME	= SearsB
DESIGNED	- LMB
DRAWN	- LMB
CHECKED	- WBS
DATE	- 4/30/2021

REVISED	-
REVISED	-
REVISED	-
REVISED	-

STATE OF ILLINOIS
 DEPARTMENT OF TRANSPORTATION

1"=10' H, 1"=5' V
 SCALE:

BRUSH COLLEGE ROAD
 CROSS SECTIONS

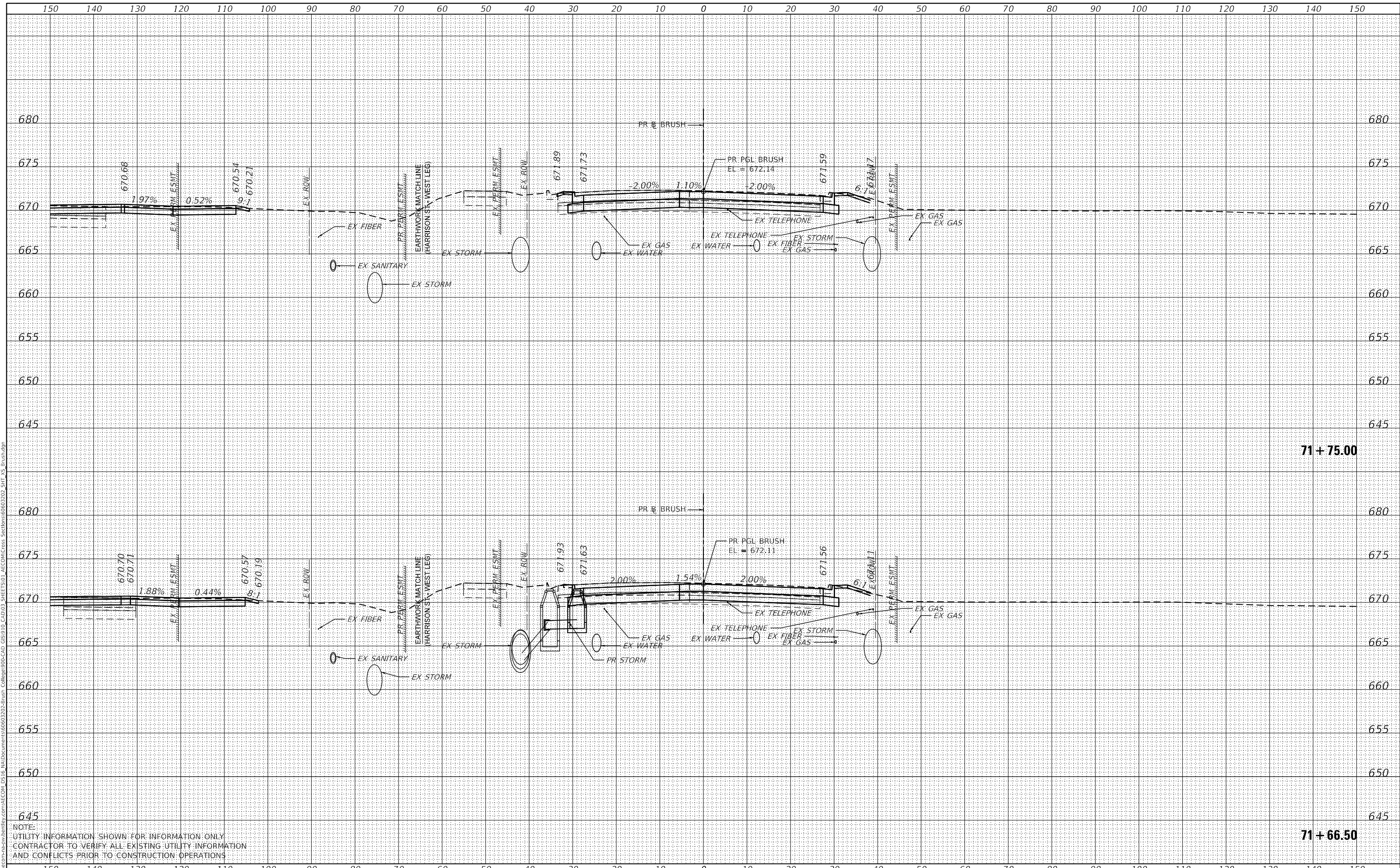
SHEET 59 OF 73 SHEETS STA. 71+01.50 TO STA. 71+17.00

F.A.U. RTE.	SECTION	COUNTY	TOTAL SHEETS	SHEET NO.
7448	09-00933-01-BR	MACON	1019	811
CONTRACT NO. 95893				
ILLINOIS FED. AID PROJECT				

DATE	
BY	
FINAL SURVEY	SURVEYED
NOTE BOOK	PLOTTED
NO.	TEMPLATE
	AREAS CHECKED

DATE	
BY	
ORIGINAL SURVEY	SURVEYED
NOTE BOOK	PLOTTED
NO.	TEMPLATE
	AREAS CHECKED

MODEL: Definit
 FILE NAME: D:\a\bruce\m-h\sw-hendley\com\AECOM_D515\11a\Documents\60603202-Brush\Collage\09-CAD_GIS\910_CAD\03_SHEETS\01_AECOM_Cross_Section\60603202_SHT_US_Brush.dgn



NOTE:
 UTILITY INFORMATION SHOWN FOR INFORMATION ONLY.
 CONTRACTOR TO VERIFY ALL EXISTING UTILITY INFORMATION
 AND CONFLICTS PRIOR TO CONSTRUCTION OPERATIONS



USER NAME	= SearsB
DESIGNED	- LMB
DRAWN	- LMB
CHECKED	- WBS
DATE	- 4/30/2021

REVISED	-
REVISED	-
REVISED	-
REVISED	-

STATE OF ILLINOIS
 DEPARTMENT OF TRANSPORTATION

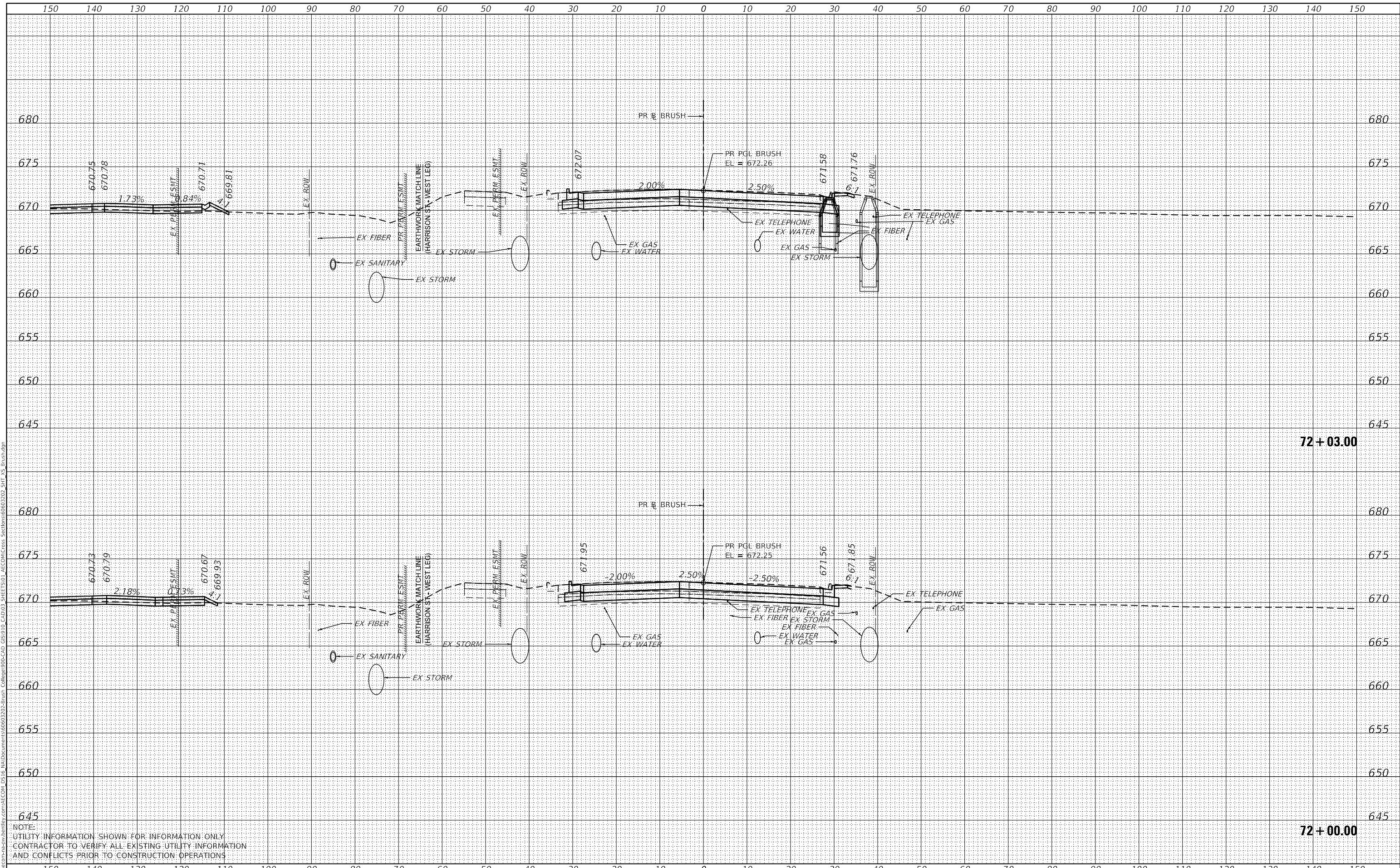
BRUSH COLLEGE ROAD
 CROSS SECTIONS
 1"=10' H, 1"=5' V
 SCALE: SHEET 61 OF 73 SHEETS STA. 71+66.50 TO STA. 71+75.00

F.A.U. RTE.	SECTION	COUNTY	TOTAL SHEETS	SHEET NO.
7448	09-00933-01-BR	MACON	1019	813
CONTRACT NO. 95893				
ILLINOIS FED. AID PROJECT				

DATE	
BY	
FINAL SURVEY	SURVEYED
NOTE BOOK	PLOTTED
NO.	TEMPLATE
	AREAS CHECKED

DATE	
BY	
ORIGINAL SURVEY	SURVEYED
NOTE BOOK	PLOTTED
NO.	TEMPLATE
	AREAS CHECKED

MODEL: Definit
 FILE NAME: D:\a\bruce\m-h\sw-hendley\com\AECOM_D515\11a\Documents\60903202-Brush\Collage\90-CAD_GIS\910_CAD\3_SHEETS\01_AECOM_Cross_Section\60903202_SHT_US_Brush.dgn



NOTE:
 UTILITY INFORMATION SHOWN FOR INFORMATION ONLY.
 CONTRACTOR TO VERIFY ALL EXISTING UTILITY INFORMATION
 AND CONFLICTS PRIOR TO CONSTRUCTION OPERATIONS.



USER NAME	= SearsB
DESIGNED	- LMB
DRAWN	- LMB
CHECKED	- WBS
DATE	- 4/30/2021

REVISED	-
REVISED	-
REVISED	-
REVISED	-


STATE OF ILLINOIS
 DEPARTMENT OF TRANSPORTATION

BRUSH COLLEGE ROAD
 CROSS SECTIONS
 1"=10' H, 1"=5' V
 SCALE: SHEET 62 OF 73 SHEETS STA. 72+00.00 TO STA. 72+03.00

F.A.U. RTE.	SECTION	COUNTY	TOTAL SHEETS	SHEET NO.
7448	09-00933-01-BR	MACON	1019	814
CONTRACT NO. 95893				
ILLINOIS FED. AID PROJECT				

DATE	
BY	
SURVEYED	
PLOTTED	
TEMPLATE	
AREAS CHECKED	
FINAL SURVEY	
NOTE BOOK	
NO.	

DATE	
BY	
SURVEYED	
PLOTTED	
TEMPLATE	
AREAS CHECKED	
ORIGINAL SURVEY	
NOTE BOOK	
NO.	



NOTE:
 UTILITY INFORMATION SHOWN FOR INFORMATION ONLY.
 CONTRACTOR TO VERIFY ALL EXISTING UTILITY INFORMATION
 AND CONFLICTS PRIOR TO CONSTRUCTION OPERATIONS.



USER NAME =	SearsB
DESIGNED -	LMB
DRAWN -	LMB
CHECKED -	WBS
DATE -	4/30/2021

REVISED -	
REVISED -	
REVISED -	
REVISED -	

STATE OF ILLINOIS
 DEPARTMENT OF TRANSPORTATION

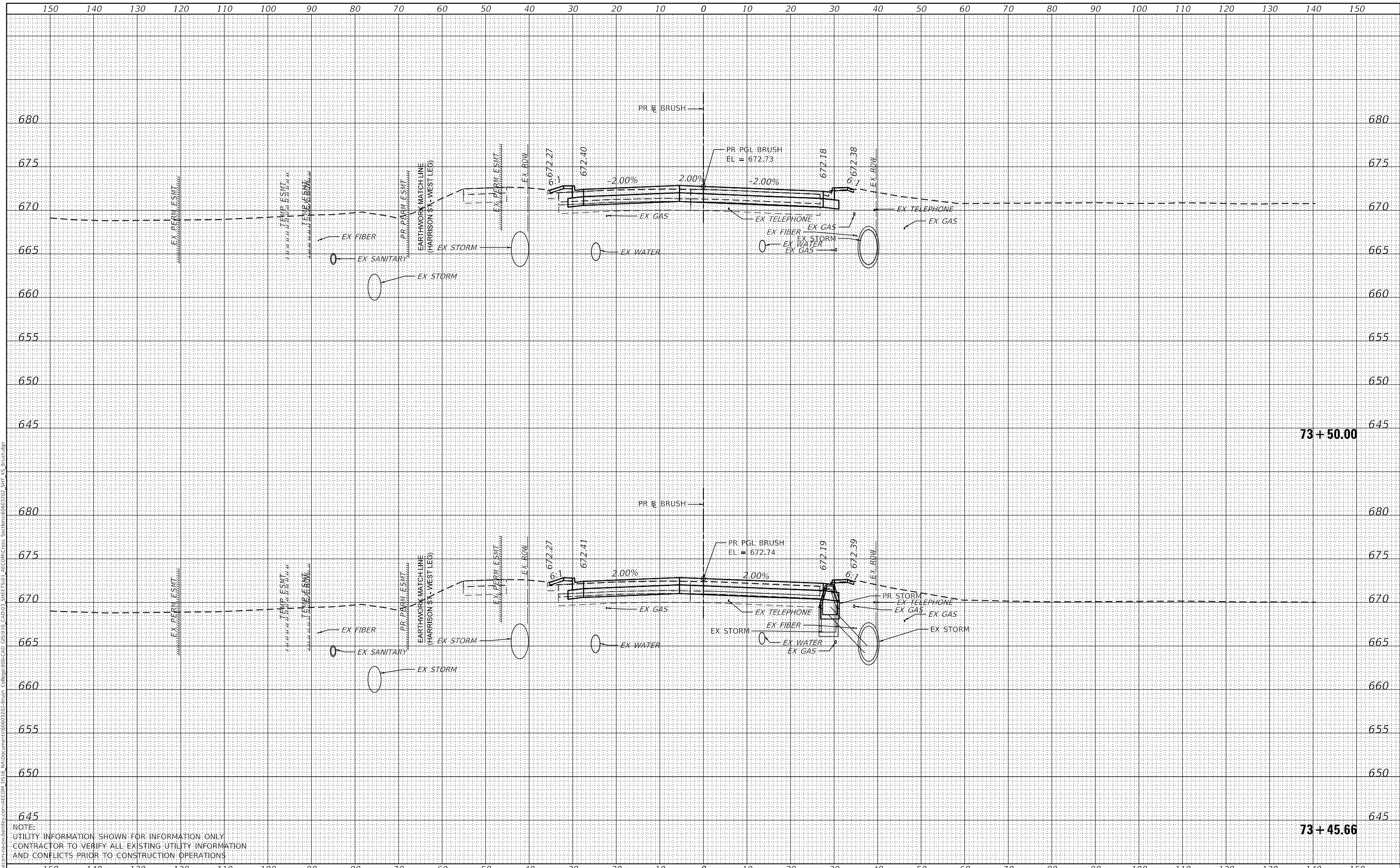
BRUSH COLLEGE ROAD
 CROSS SECTIONS
 1"=10' H, 1"=5' V
 SCALE: SHEET 64 OF 73 SHEETS STA. 72+73.51 TO STA. 72+75.00

F.A.U. RTE.	SECTION	COUNTY	TOTAL SHEETS	SHEET NO.
7448	09-00933-01-BR	MACON	1019	816
CONTRACT NO. 95893				
ILLINOIS FED. AID PROJECT				

DATE	
BY	
SURVEYED	
PLOTTED	
TEMPLATE	
AREAS CHECKED	
FINAL SURVEY	
NOTE BOOK	
NO.	

DATE	
BY	
SURVEYED	
PLOTTED	
TEMPLATE	
AREAS CHECKED	
ORIGINAL SURVEY	
NOTE BOOK	
NO.	

MODEL: Definit
 FILE NAME: D:\a\acomb\p15-sw-hendley\com\AECOM_D515\10\Documents\60603202-Brush\College09-CAD\GIS910_CAD\03_SHEETS\01_AECOM\Cross_Section\60603202_SHT_45_Brush.dgn



NOTE:
 UTILITY INFORMATION SHOWN FOR INFORMATION ONLY
 CONTRACTOR TO VERIFY ALL EXISTING UTILITY INFORMATION
 AND CONFLICTS PRIOR TO CONSTRUCTION OPERATIONS



USER NAME	= SearsB
DESIGNED	- LMB
DRAWN	- LMB
CHECKED	- WBS
DATE	- 4/30/2021

REVISED	-
REVISED	-
REVISED	-
REVISED	-

STATE OF ILLINOIS
 DEPARTMENT OF TRANSPORTATION

1"=10' H, 1"=5' V
 SCALE:

BRUSH COLLEGE ROAD
 CROSS SECTIONS

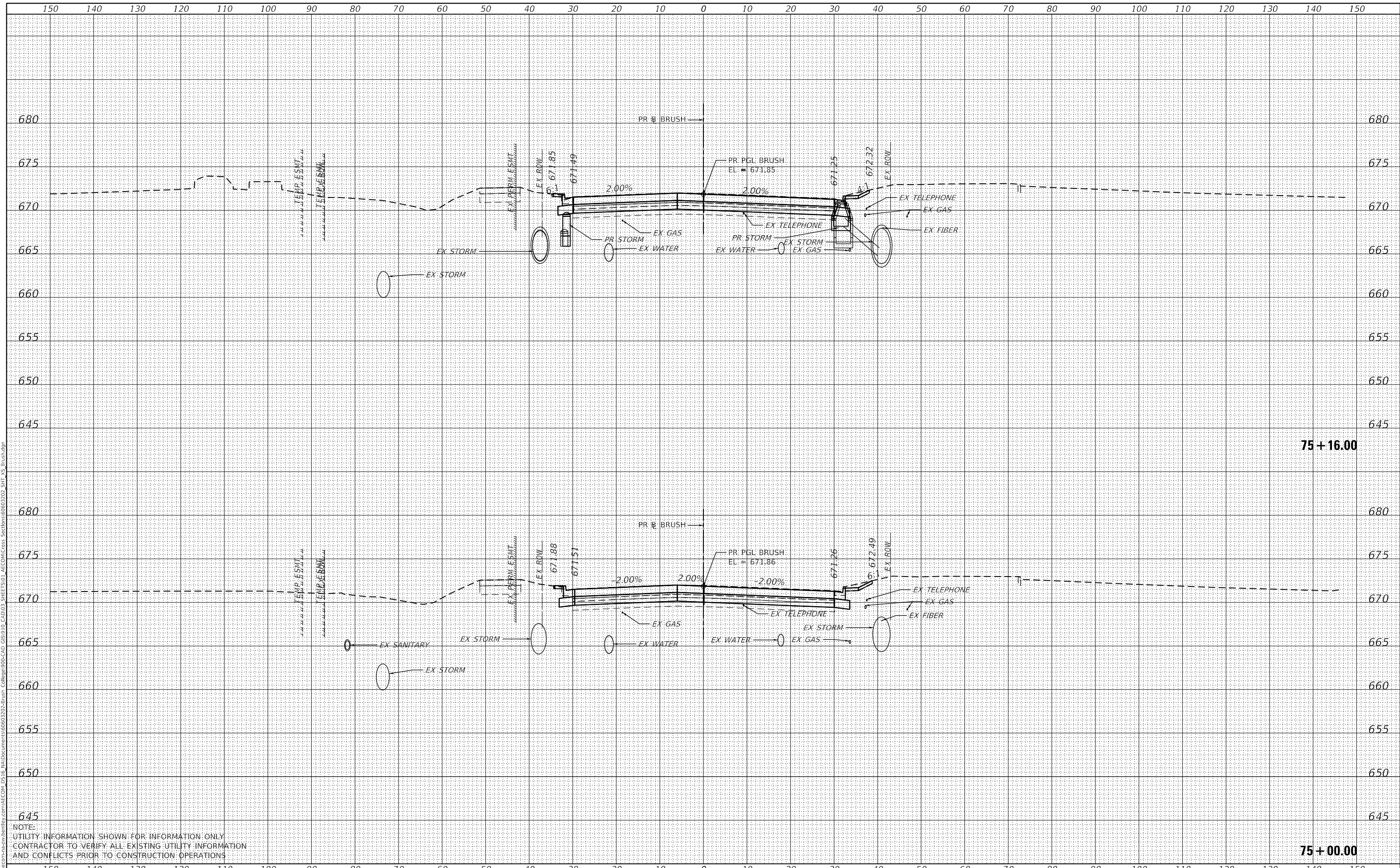
SHEET 66 OF 73 SHEETS STA. 73+45.66 TO STA. 73+50.00

F.A.U. RTE.	SECTION	COUNTY	TOTAL SHEETS	SHEET NO.
7448	09-00933-01-BR	MACON	1019	818
CONTRACT NO. 95893				
ILLINOIS FED. AID PROJECT				

DATE	
BY	
SURVEYED	
PLOTTED	
TEMPLATE	
AREAS CHECKED	
FINAL SURVEY	
NOTE BOOK	
NO.	

DATE	
BY	
SURVEYED	
PLOTTED	
TEMPLATE	
AREAS CHECKED	
ORIGINAL SURVEY	
NOTE BOOK	
NO.	

MODEL: Definit
 FILE NAME: D:\aecom\m-h-s-w-bentley.com\AECOM_D515\IADocuments\60603202-Brush\College09-CAD\GIS\910_CAD\03_SHEET\501_AECOM_Cross_Section\60603202_SHT_50_Brush.dgn



NOTE:
 UTILITY INFORMATION SHOWN FOR INFORMATION ONLY
 CONTRACTOR TO VERIFY ALL EXISTING UTILITY INFORMATION
 AND CONFLICTS PRIOR TO CONSTRUCTION OPERATIONS



USER NAME	= SearsB
DESIGNED	- LMB
DRAWN	- LMB
CHECKED	- WBS
DATE	- 4/30/2021

REVISED	-
REVISED	-
REVISED	-
REVISED	-

STATE OF ILLINOIS
 DEPARTMENT OF TRANSPORTATION

1"=10' H, 1"=5' V
 SCALE:

BRUSH COLLEGE ROAD
 CROSS SECTIONS

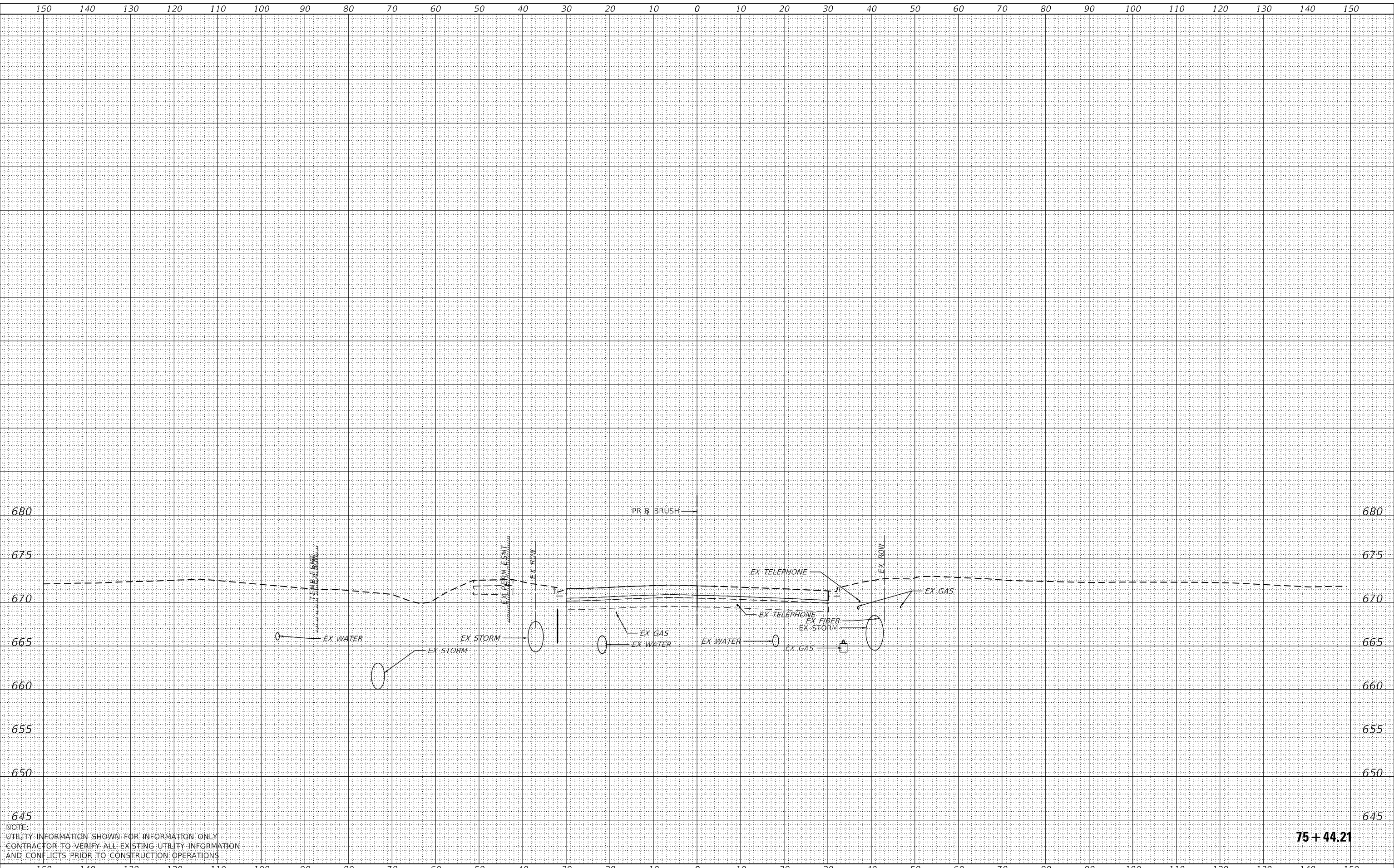
SHEET 71 OF 73 SHEETS STA. 75+00.00 TO STA. 75+16.00

F.A.U. RTE.	SECTION	COUNTY	TOTAL SHEETS	SHEET NO.
7448	09-00933-01-BR	MACON	1019	823
CONTRACT NO. 95893				
ILLINOIS FED. AID PROJECT				

DATE	
BY	
SURVEYED	
PLOTTED	
TEMPLATE	
AREAS CHECKED	
FINAL SURVEY	
NOTE BOOK	
NO.	

DATE	
BY	
SURVEYED	
PLOTTED	
TEMPLATE	
AREAS CHECKED	
ORIGINAL SURVEY	
NOTE BOOK	
NO.	

MODEL: Default
 FILE NAME: D:\a\ecomp\m-h\shenley\com\AECOM_D515\W\Documents\60603202-Brush\College09-CAD\GIS910_CAD\03_SHEETS\01_AECOM\Cross_Section\60603202_SHT_15_Brush.dgn



NOTE:
 UTILITY INFORMATION SHOWN FOR INFORMATION ONLY
 CONTRACTOR TO VERIFY ALL EXISTING UTILITY INFORMATION
 AND CONFLICTS PRIOR TO CONSTRUCTION OPERATIONS

75+44.21



USER NAME =	SearsB
DESIGNED -	LMB
DRAWN -	LMB
CHECKED -	WBS
DATE -	4/30/2021
PLOT SCALE =	20.0000' / in.
PLOT DATE =	5/5/2021

REVISED -	
REVISED -	
REVISED -	
REVISED -	

STATE OF ILLINOIS
 DEPARTMENT OF TRANSPORTATION

1"=10' H, 1"=5' V
 SCALE:

BRUSH COLLEGE ROAD
 CROSS SECTIONS

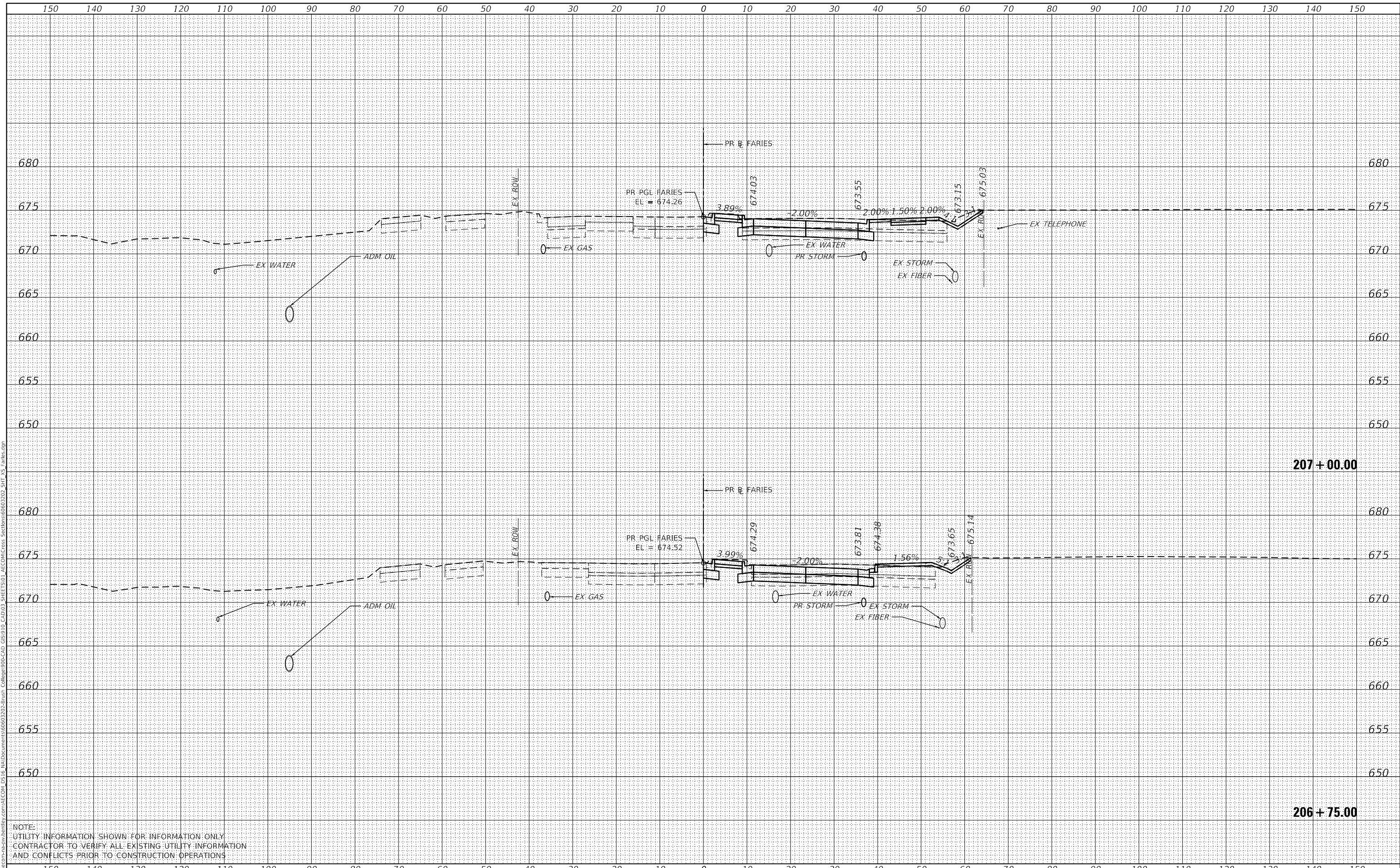
SHEET 73 OF 73 SHEETS STA. 75+44.21 TO STA. 75+44.21

F.A.U. RTE.	SECTION	COUNTY	TOTAL SHEETS	SHEET NO.
7448	09-00933-01-BR	MACON	1019	825
CONTRACT NO. 95893				
ILLINOIS FED. AID PROJECT				

DATE	
BY	
SURVEYED	
PLOTTED	
TEMPLATE	
AREAS CHECKED	
FINAL SURVEY	
NOTE BOOK	
NO.	

DATE	
BY	
SURVEYED	
PLOTTED	
TEMPLATE	
AREAS CHECKED	
ORIGINAL SURVEY	
NOTE BOOK	
NO.	

MODEL: Definit
 FILE NAME: D:\a\acomb\p15\sw\hobby\com\AECOM_D515\1\Documents\60603202-Brn\Collage\90-CAD\GIS\910_CAD\03_SHEETS\01_AECOM\Cross_Section\60603202_SHT_05_Faries.dgn



NOTE:
 UTILITY INFORMATION SHOWN FOR INFORMATION ONLY
 CONTRACTOR TO VERIFY ALL EXISTING UTILITY INFORMATION
 AND CONFLICTS PRIOR TO CONSTRUCTION OPERATIONS



USER NAME	= SearsB
DESIGNED	- LMB
DRAWN	- LMB
CHECKED	- WBS
DATE	- 4/30/2021
REVISIONS	
REVISED	-
REVISED	-
REVISED	-
REVISED	-

DESIGNED	- LMB
DRAWN	- LMB
CHECKED	- WBS
DATE	- 4/30/2021
REVISIONS	
REVISED	-
REVISED	-
REVISED	-
REVISED	-

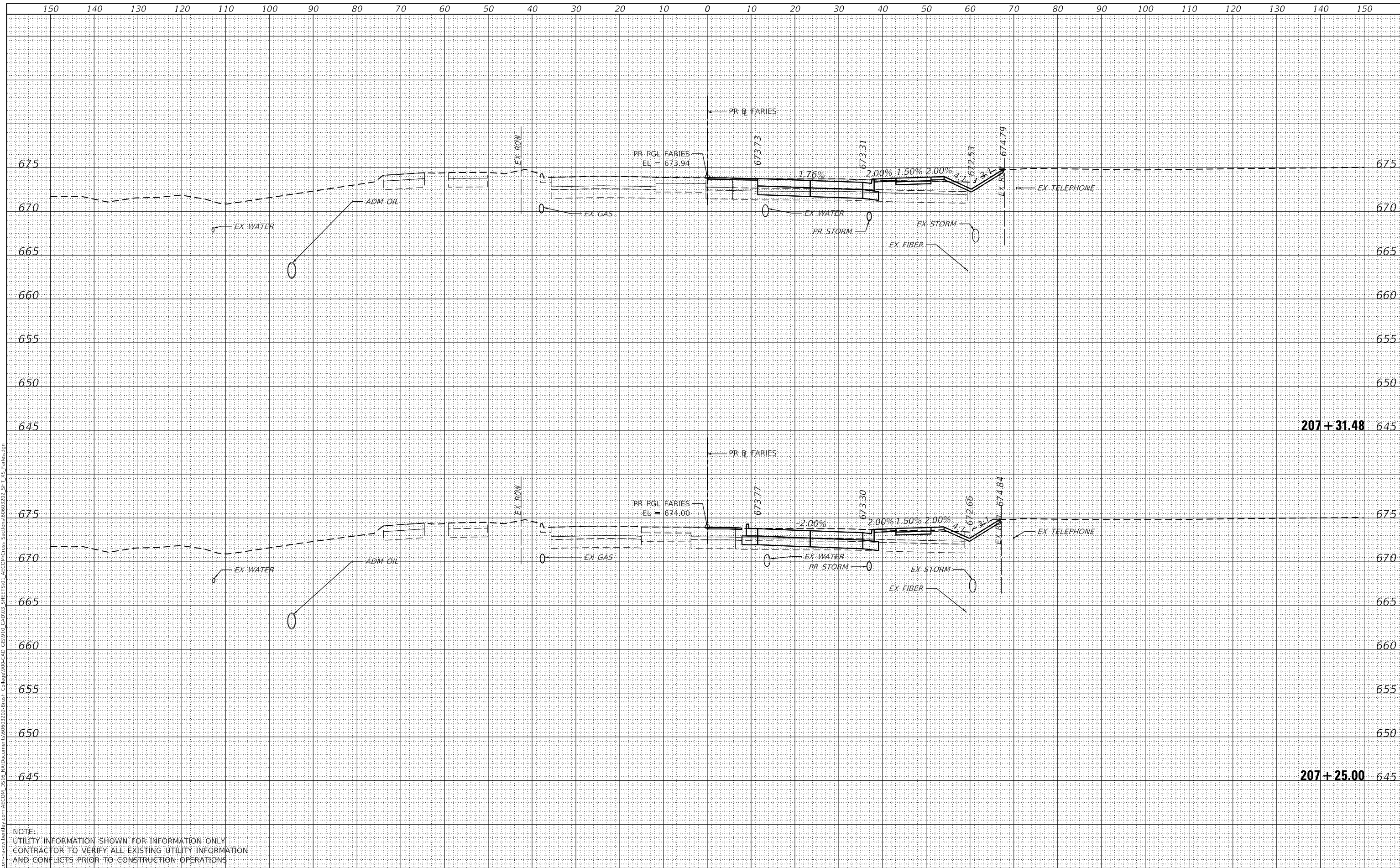
STATE OF ILLINOIS
 DEPARTMENT OF TRANSPORTATION

FARIES PARKWAY
 CROSS SECTIONS
 1"=10' H, 1"=5' V
 SCALE: SHEET 5 OF 88 SHEETS STA. 206+75.00 TO STA. 207+00.00

F.A.U. RTE.	SECTION	COUNTY	TOTAL SHEETS	SHEET NO.
7448	09-00933-01-BR	MACON	1019	830
CONTRACT NO. 95893				
ILLINOIS FED. AID PROJECT				

DATE	
BY	
SURVEYED	
PLOTTED	
TEMPLATE	
AREAS CHECKED	
FINAL SURVEY	
NOTE BOOK	
NO.	

DATE	
BY	
SURVEYED	
PLOTTED	
TEMPLATE	
AREAS CHECKED	
ORIGINAL SURVEY	
NOTE BOOK	
NO.	



NOTE:
 UTILITY INFORMATION SHOWN FOR INFORMATION ONLY
 CONTRACTOR TO VERIFY ALL EXISTING UTILITY INFORMATION
 AND CONFLICTS PRIOR TO CONSTRUCTION OPERATIONS



USER NAME =	SearsB	DESIGNED -	LMB	REVISED -	
		DRAWN -	LMB	REVISED -	
PLOT SCALE =	20.0000' / in.	CHECKED -	WBS	REVISED -	
PLOT DATE =	5/5/2021	DATE -	4/30/2021	REVISED -	

STATE OF ILLINOIS
 DEPARTMENT OF TRANSPORTATION

1"=10' H, 1"=5' V
 SCALE: SHEET 6 OF 88 SHEETS STA. 207+25.00 TO STA. 207+31.48

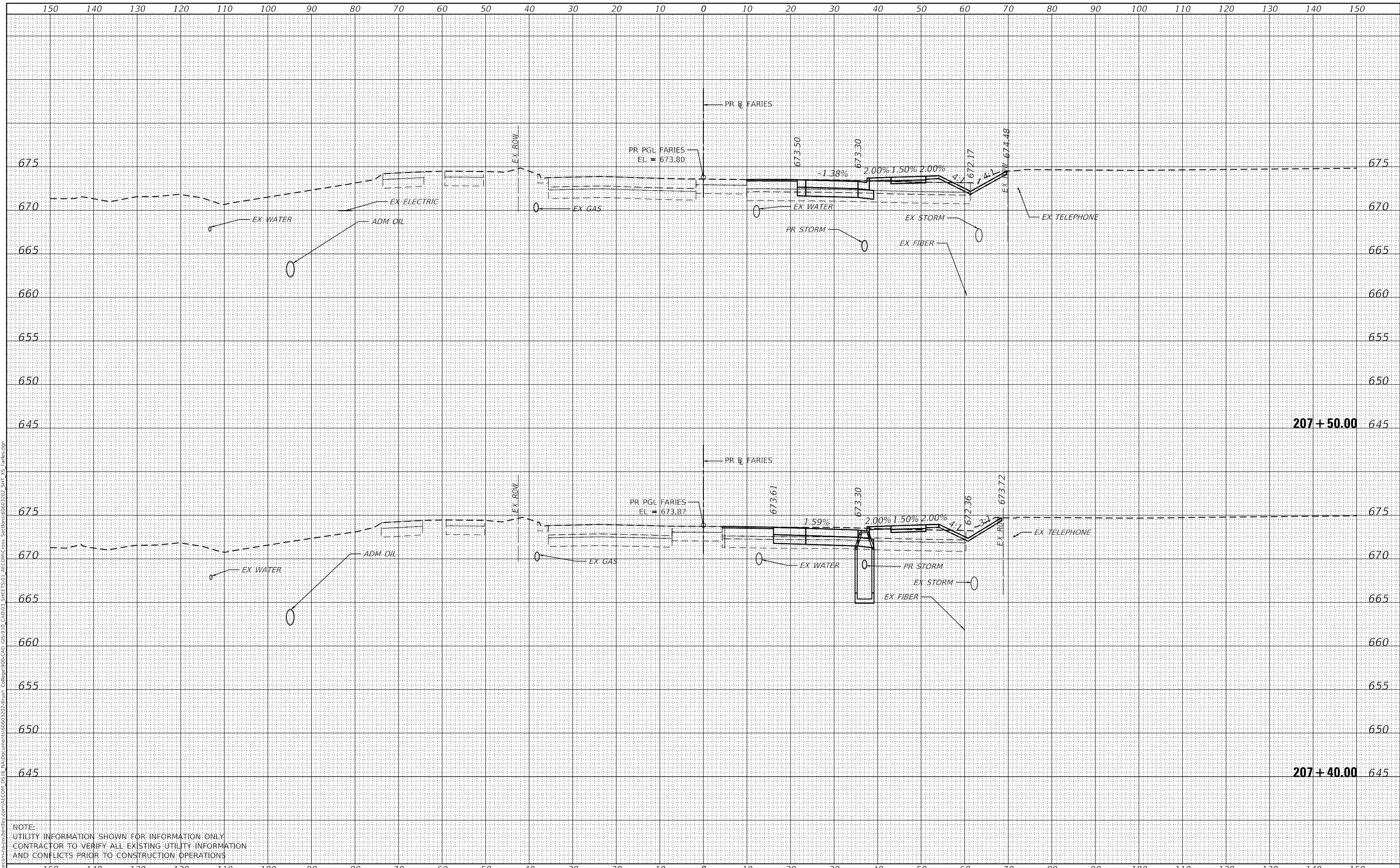
FARIES PARKWAY
 CROSS SECTIONS

F.A.U. RTE.	SECTION	COUNTY	TOTAL SHEETS	SHEET NO.
7448	09-00933-01-BR	MACON	1019	831
CONTRACT NO. 95893				
ILLINOIS FED. AID PROJECT				

DATE	
BY	
FINAL SURVEY	SURVEYED
NOTE BOOK	PLOTTED
NO.	TEMPLATE
	AREAS CHECKED

DATE	
BY	
ORIGINAL SURVEY	SURVEYED
NOTE BOOK	PLOTTED
NO.	TEMPLATE
	AREAS CHECKED

MODEL: Definit
 FILE NAME: D:\a\ecomp\p\p\w\hendry\com\AECOM_D515\Ia\Documents\60603202-Brn\Coll\90-Cross Sections\60603202_SHT_US_Faries.dgn



NOTE:
 UTILITY INFORMATION SHOWN FOR INFORMATION ONLY
 CONTRACTOR TO VERIFY ALL EXISTING UTILITY INFORMATION
 AND CONFLICTS PRIOR TO CONSTRUCTION OPERATIONS



USER NAME =	SearsB
DESIGNED -	LMB
DRAWN -	LMB
CHECKED -	WBS
DATE -	4/30/2021

REVISED -	
REVISED -	
REVISED -	
REVISED -	

STATE OF ILLINOIS
 DEPARTMENT OF TRANSPORTATION

1"=10' H, 1"=5' V
 SCALE: SHEET 7 OF 88 SHEETS STA. 207+40.00 TO STA. 207+50.00

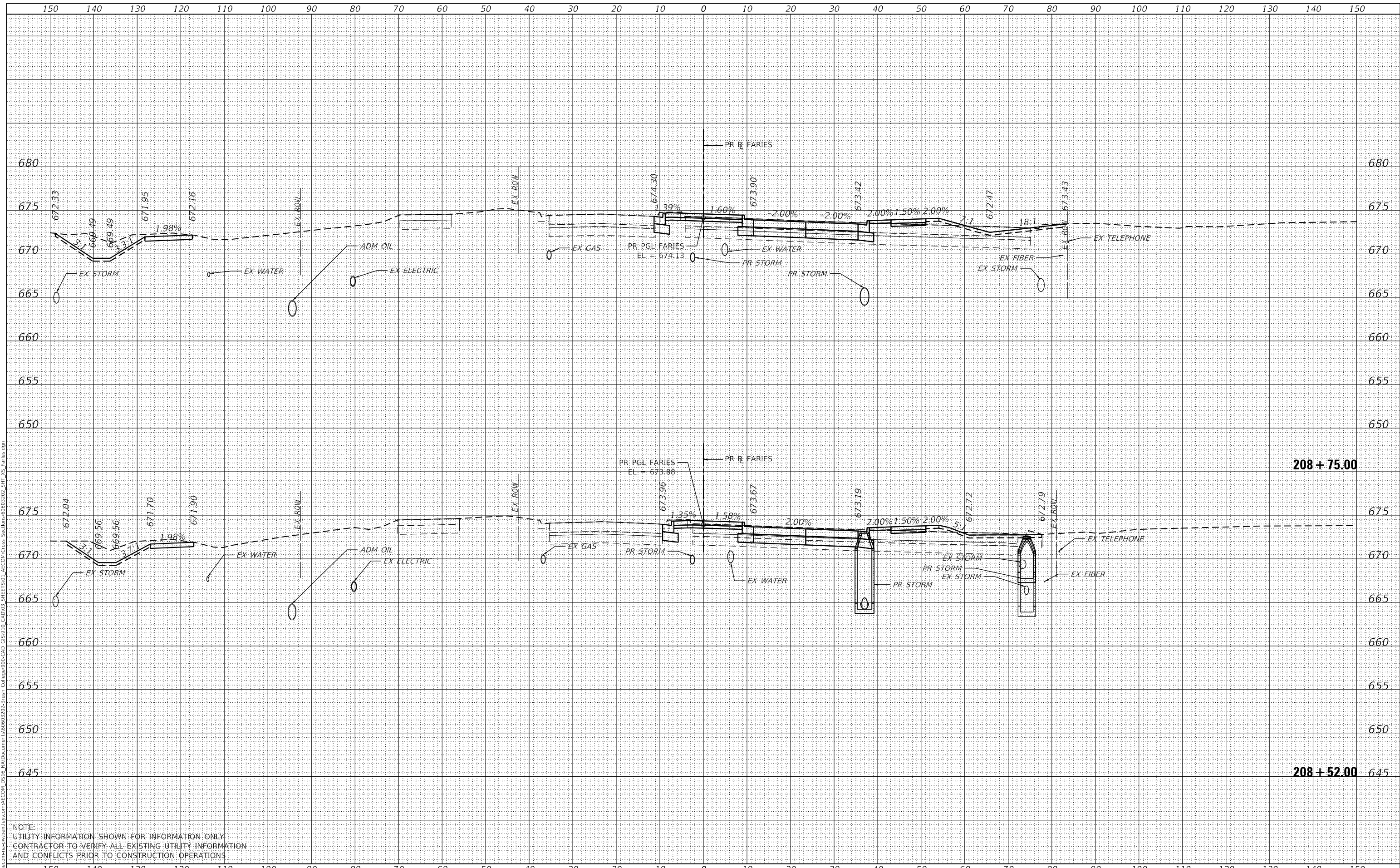
FARIES PARKWAY
 CROSS SECTIONS

F.A.U. RTE.	SECTION	COUNTY	TOTAL SHEETS	SHEET NO.
7448	09-00933-01-BR	MACON	1019	832
CONTRACT NO. 95893				
ILLINOIS FED. AID PROJECT				

DATE	
BY	
FINAL SURVEY	SURVEYED
NOTE BOOK	PLOTTED
NO.	TEMPLATE
	AREAS CHECKED

DATE	
BY	
ORIGINAL SURVEY	SURVEYED
NOTE BOOK	PLOTTED
NO.	TEMPLATE
	AREAS CHECKED

MODEL: Definit
 FILE NAME: D:\a\ecomp\m-h\w\hendry\com\AECOM_D515\I\Documents\80803202-Brn\Coll\80803202-Brn\01_SHEETS\01_AECOM\Cross Sections\80803202_SHT_US_Faries.dgn



NOTE:
 UTILITY INFORMATION SHOWN FOR INFORMATION ONLY
 CONTRACTOR TO VERIFY ALL EXISTING UTILITY INFORMATION
 AND CONFLICTS PRIOR TO CONSTRUCTION OPERATIONS



USER NAME = monica.crinion	DESIGNED - LMB	REVISED -
	DRAWN - LMB	REVISED -
PLOT SCALE = 20.0000' / in.	CHECKED - WBS	REVISED -
PLOT DATE = 10/31/2021	DATE - 10/22/2021	REVISED -

STATE OF ILLINOIS
 DEPARTMENT OF TRANSPORTATION

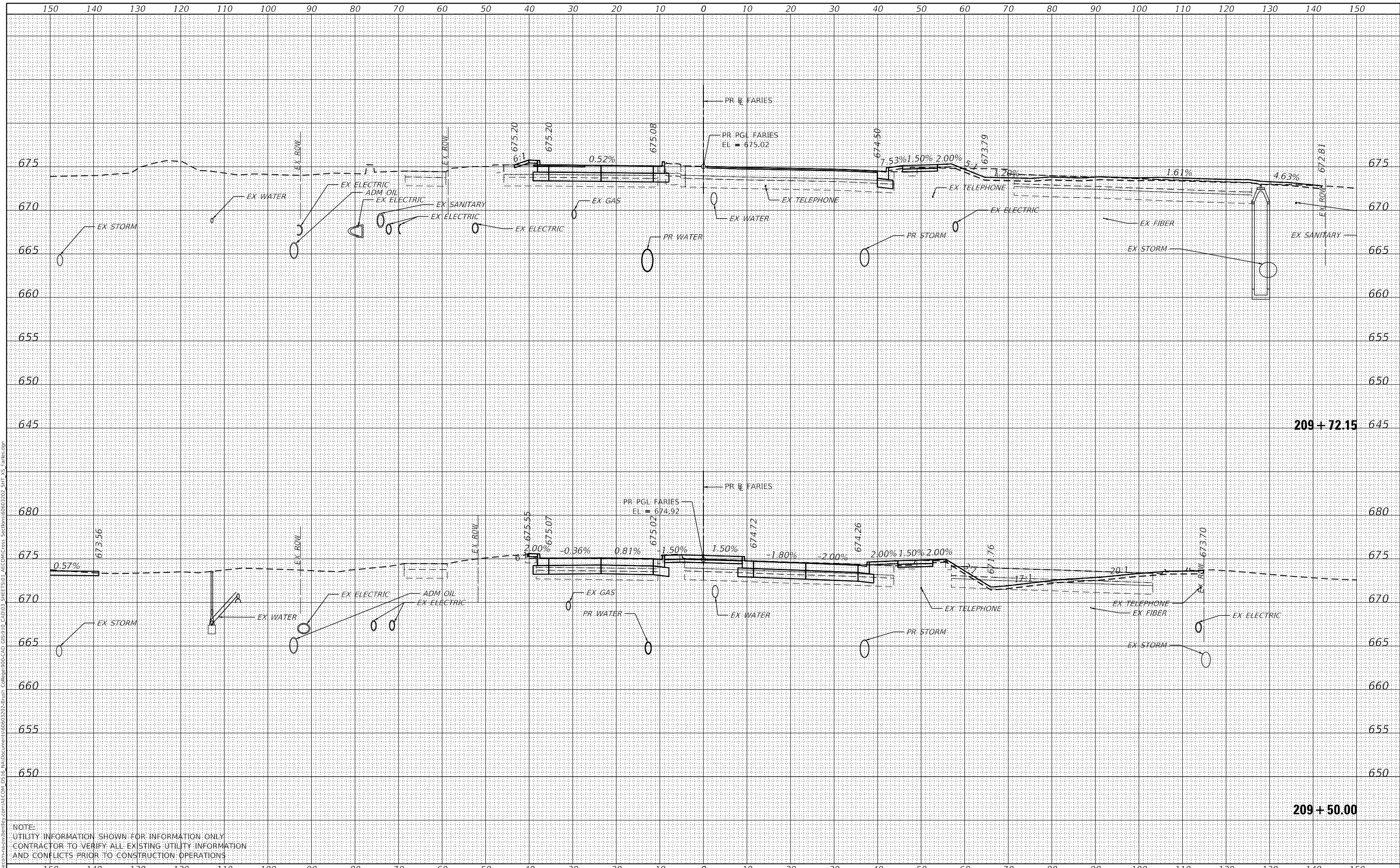
FARIES PARKWAY
 CROSS SECTIONS
 1"=10' H, 1"=5' V
 SCALE: SHEET 12 OF 88 SHEETS STA. 208+52.00 TO STA. 208+75.00

F.A.U. RTE.	SECTION	COUNTY	TOTAL SHEETS	SHEET NO.
7448	09-00933-01-BR	MACON	1019	837
CONTRACT NO. 95893				
ILLINOIS FED. AID PROJECT				

DATE	
BY	
FINAL SURVEY	SURVEYED
NOTE BOOK	PLOTTED
NO.	TEMPLATE
	AREAS CHECKED

DATE	
BY	
ORIGINAL SURVEY	SURVEYED
NOTE BOOK	PLOTTED
NO.	TEMPLATE
	AREAS CHECKED

MODEL: Definit
 FILE NAME: D:\a\ecomp\m-h\shw\benh\com\AECOM_D515\1\Documents\09093202-01\09093202-01\AECOM_Cross_Section\09093202_SHT_US_Farlies.dgn



NOTE:
 UTILITY INFORMATION SHOWN FOR INFORMATION ONLY
 CONTRACTOR TO VERIFY ALL EXISTING UTILITY INFORMATION
 AND CONFLICTS PRIOR TO CONSTRUCTION OPERATIONS



USER NAME	= monica.crinion
DESIGNED	- LMB
DRAWN	- LMB
CHECKED	- WBS
DATE	- 10/22/2021

REVISED	-
REVISED	-
REVISED	-
REVISED	-

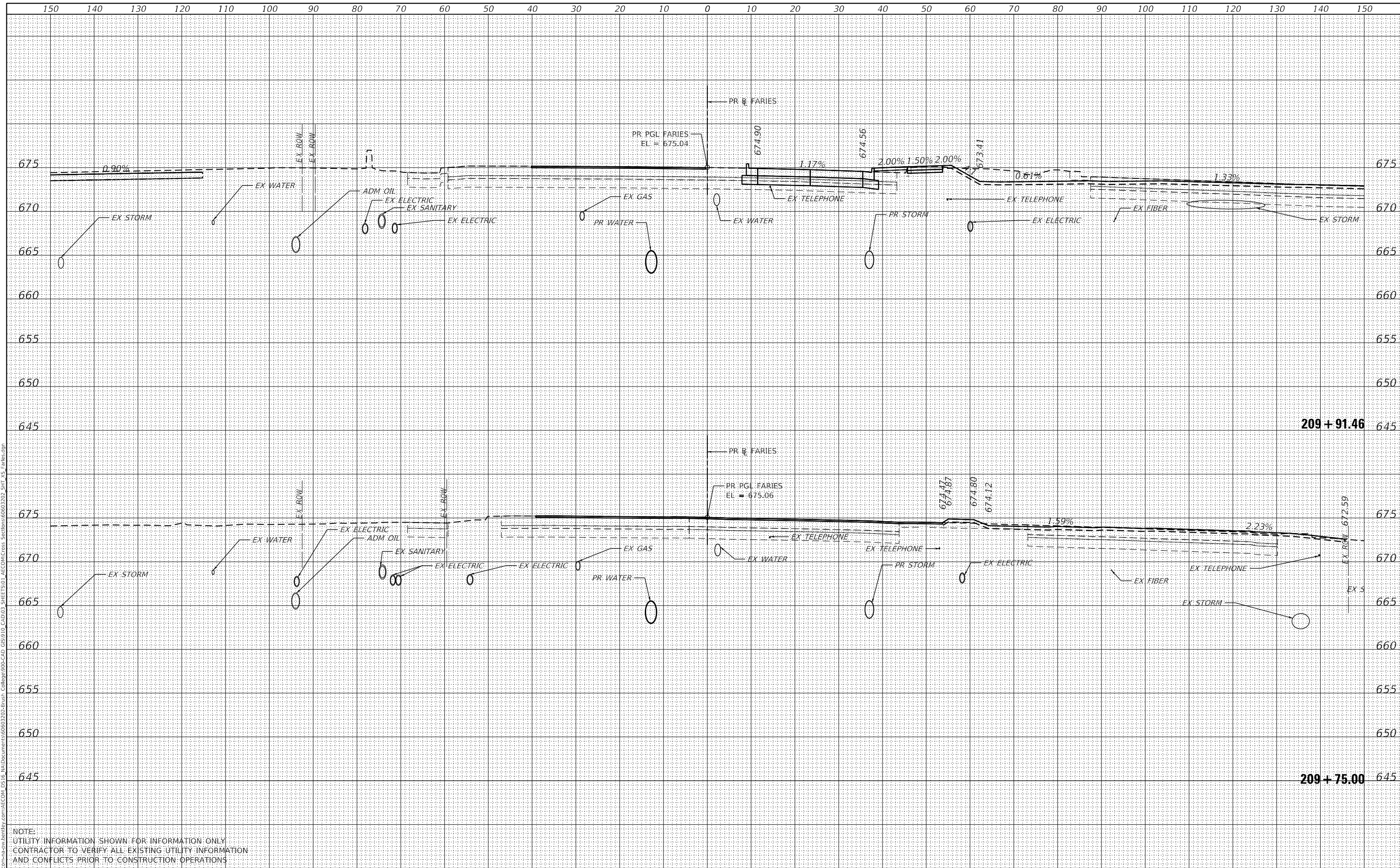
STATE OF ILLINOIS
 DEPARTMENT OF TRANSPORTATION

FARIES PARKWAY
 CROSS SECTIONS
 1"=10' H, 1"=5' V
 SCALE: SHEET 15 OF 88 SHEETS STA. 209+50.00 TO STA. 209+72.15

F.A.U. RTE.	SECTION	COUNTY	TOTAL SHEETS	SHEET NO.
7448	09-00933-01-BR	MACON	1019	840
CONTRACT NO. 95893				
ILLINOIS FED. AID PROJECT				

DATE	
BY	
SURVEYED	
PLOTTED	
TEMPLATE	
AREAS CHECKED	
FINAL SURVEY	
NOTE BOOK	
NO.	

DATE	
BY	
SURVEYED	
PLOTTED	
TEMPLATE	
AREAS CHECKED	
ORIGINAL SURVEY	
NOTE BOOK	
NO.	



NOTE:
 UTILITY INFORMATION SHOWN FOR INFORMATION ONLY.
 CONTRACTOR TO VERIFY ALL EXISTING UTILITY INFORMATION
 AND CONFLICTS PRIOR TO CONSTRUCTION OPERATIONS.



USER NAME =	SearsB
DESIGNED -	LMB
DRAWN -	LMB
CHECKED -	WBS
DATE -	4/30/2021
REVISIONS	
REVISED -	
REVISED -	
REVISED -	
REVISED -	

STATE OF ILLINOIS
 DEPARTMENT OF TRANSPORTATION

FARIES PARKWAY
 CROSS SECTIONS

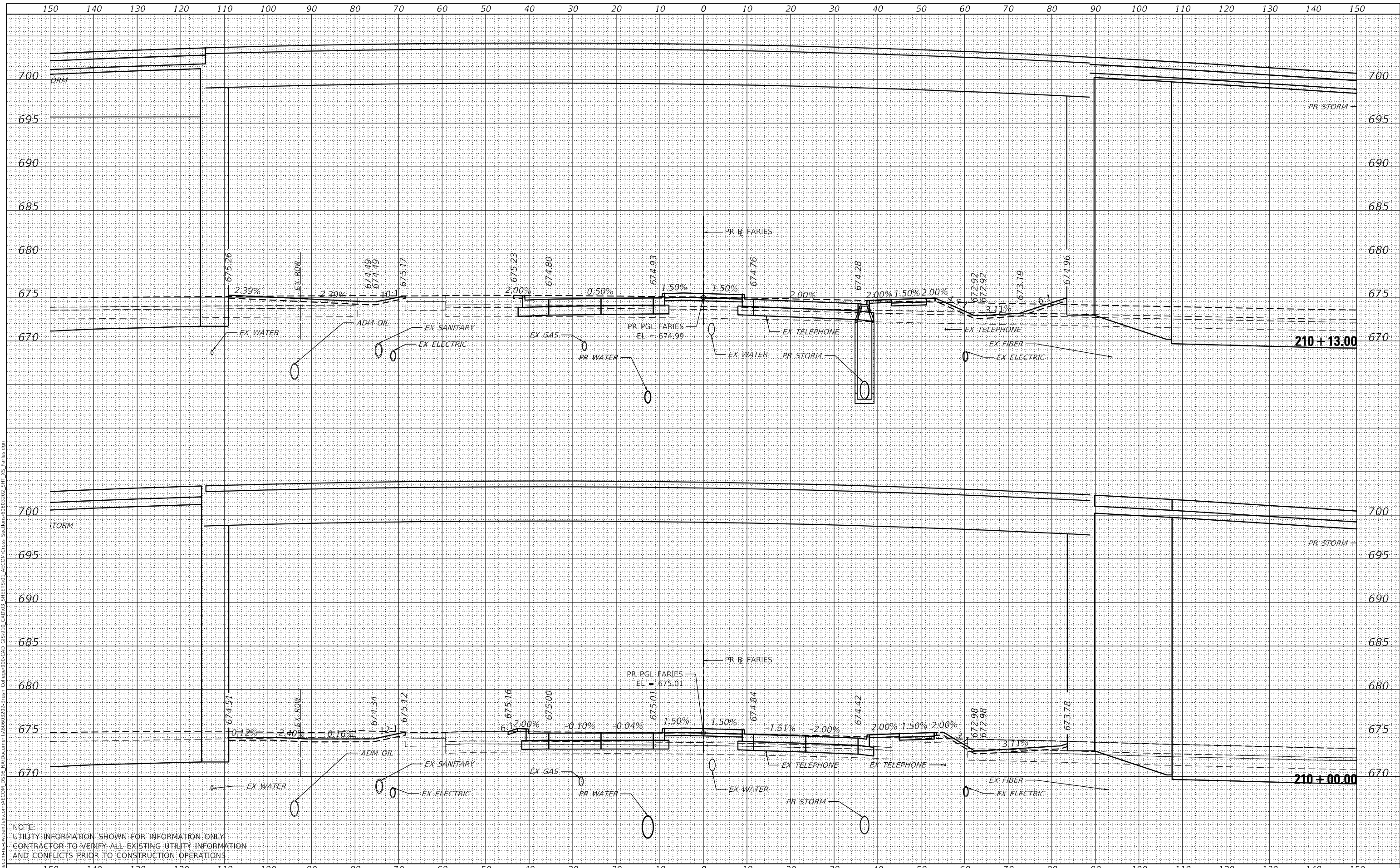
1"=10' H, 1"=5' V
 SCALE: SHEET 16 OF 88 SHEETS STA. 209+75.00 TO STA. 209+91.46

F.A.U. RTE.	SECTION	COUNTY	TOTAL SHEETS	SHEET NO.
7448	09-00933-01-BR	MACON	1019	841
CONTRACT NO. 95893				
ILLINOIS FED. AID PROJECT				

DATE	
BY	
FINAL SURVEY	SURVEYED
NOTE BOOK	PLOTTED
NO.	TEMPLATE
	AREAS CHECKED

DATE	
BY	
ORIGINAL SURVEY	SURVEYED
NOTE BOOK	PLOTTED
NO.	TEMPLATE
	AREAS CHECKED

MODEL: Definit
 FILE NAME: D:\aecom\p15-sw-hendry.com\AECOM_D515\10\Documents\0909302020\09093020_SHT_US_Faries.dgn
 SHEET: 01-BR
 SHEETS: 01-AECOM.Cross Sections\09093020_SHT_US_Faries.dgn



NOTE:
 UTILITY INFORMATION SHOWN FOR INFORMATION ONLY
 CONTRACTOR TO VERIFY ALL EXISTING UTILITY INFORMATION
 AND CONFLICTS PRIOR TO CONSTRUCTION OPERATIONS



USER NAME =	SearsB
DESIGNED -	LMB
DRAWN -	LMB
CHECKED -	WBS
DATE -	4/30/2021
REVISED -	
REVISED -	
REVISED -	
REVISED -	

STATE OF ILLINOIS
 DEPARTMENT OF TRANSPORTATION

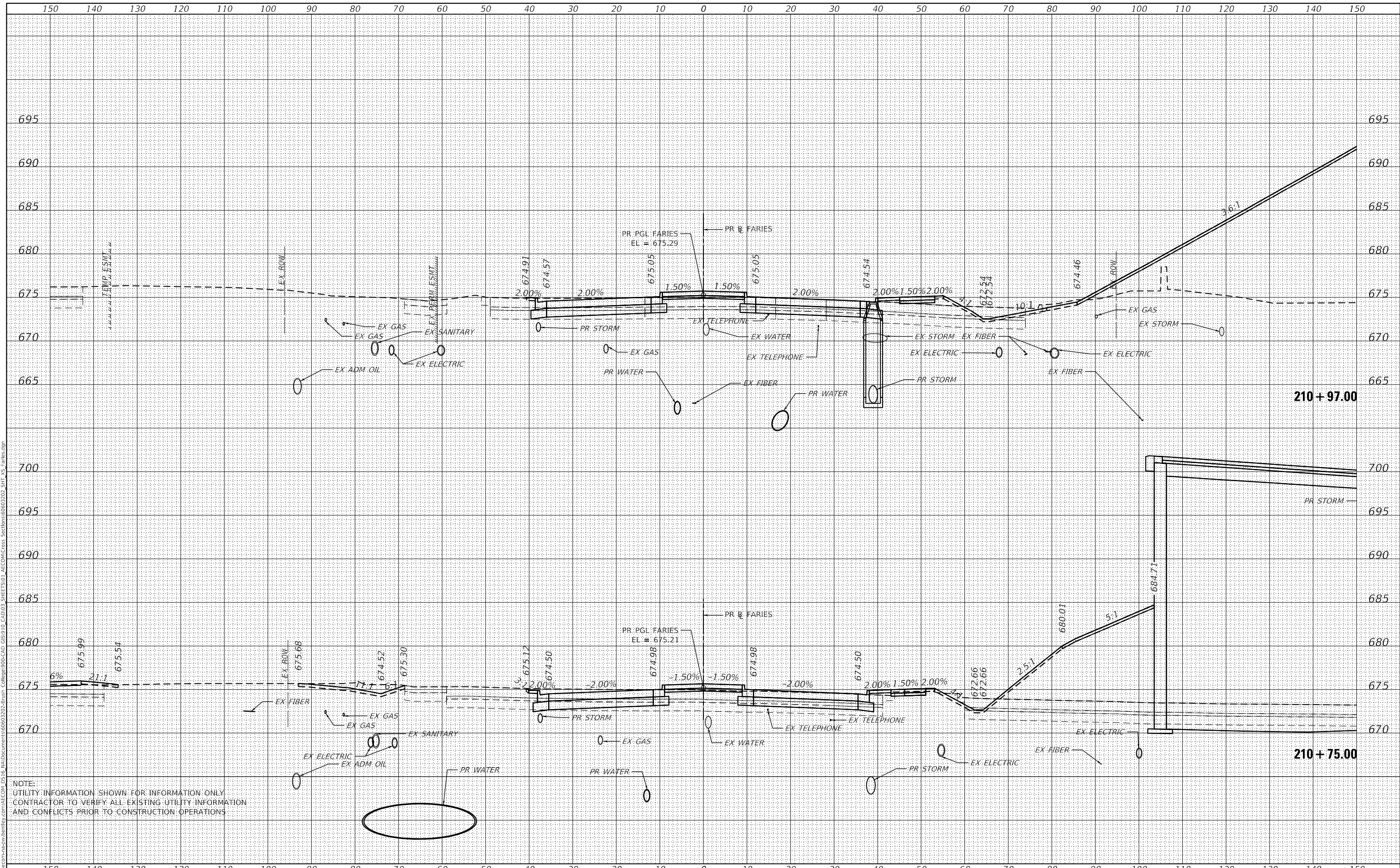
FARIES PARKWAY
 CROSS SECTIONS
 1"=10' H, 1"=5' V
 SCALE: SHEET 17 OF 88 SHEETS STA. 210+00.00 TO STA. 210+13.00

F.A.U. RTE.	SECTION	COUNTY	TOTAL SHEETS	SHEET NO.
7448	09-00933-01-BR	MACON	1019	842
CONTRACT NO. 95893				
ILLINOIS FED. AID PROJECT				

DATE	
BY	
FINAL SURVEY	SURVEYED
NOTE BOOK	PLOTTED
NO.	TEMPLATE
	AREAS CHECKED

DATE	
BY	
ORIGINAL SURVEY	SURVEYED
NOTE BOOK	PLOTTED
NO.	TEMPLATE
	AREAS CHECKED

MODEL: Default
 FILE NAME: D:\a\acomp\p19\swa\benhdy.com\AECOM_D515\1\Documents\60603202-Brn\01_Collage\00-CAD_GIS\910_CAD\03_SHEETS\01_AECOM\Cross_Section\60603202_SHT_US_Faries.dgn



NOTE:
 UTILITY INFORMATION SHOWN FOR INFORMATION ONLY
 CONTRACTOR TO VERIFY ALL EXISTING UTILITY INFORMATION
 AND CONFLICTS PRIOR TO CONSTRUCTION OPERATIONS



USER NAME	= SearsB
DESIGNED	- LMB
DRAWN	- LMB
CHECKED	- WBS
DATE	- 4/30/2021

REVISED	-
REVISED	-
REVISED	-
REVISED	-

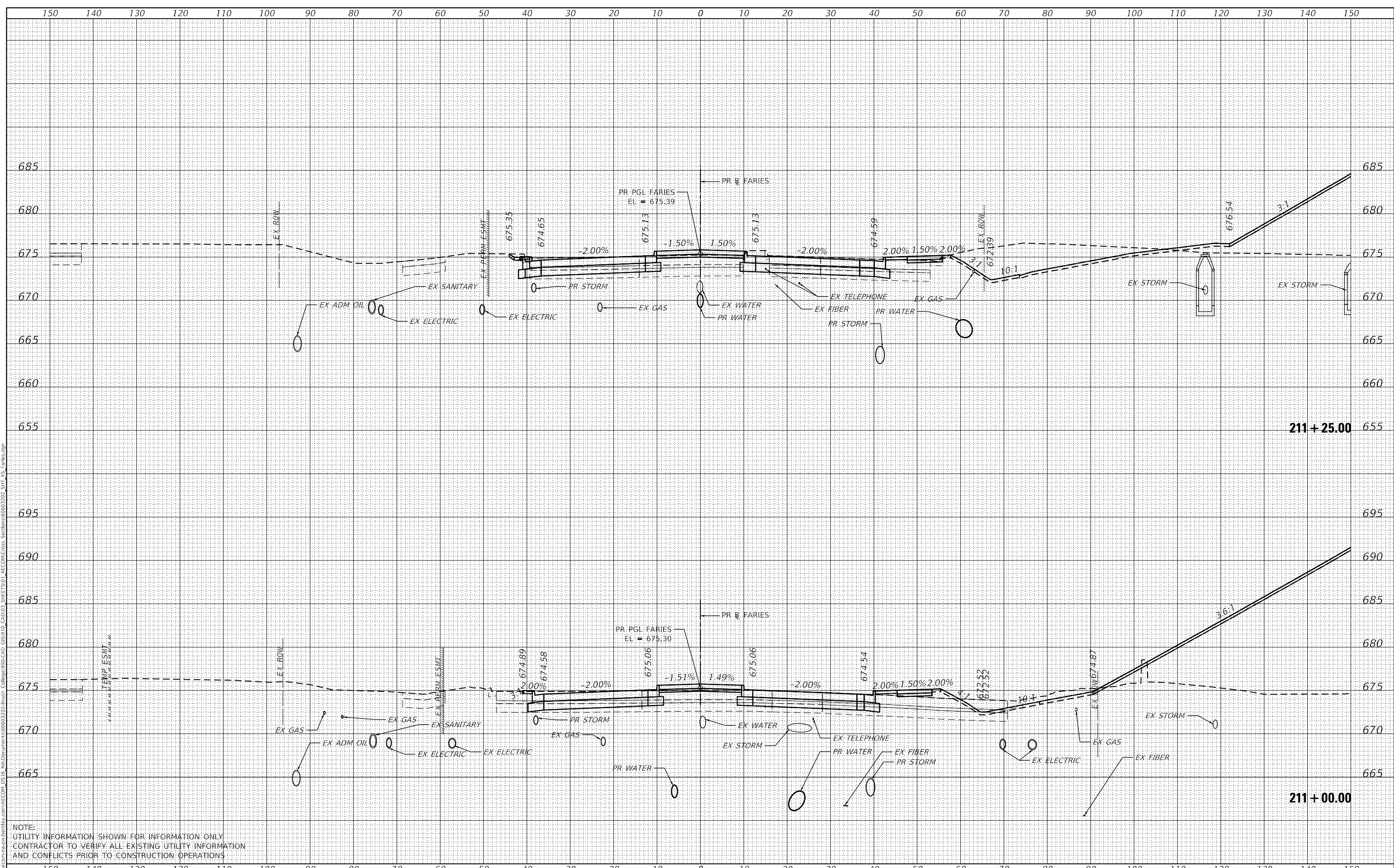
STATE OF ILLINOIS
 DEPARTMENT OF TRANSPORTATION

FARIES PARKWAY
 CROSS SECTIONS
 1"=10' H, 1"=5' V
 SCALE: SHEET 19 OF 88 SHEETS STA. 210+75.00 TO STA. 210+97.00

F.A.U. RTE.	SECTION	COUNTY	TOTAL SHEETS	SHEET NO.
7448	09-00933-01-BR	MACON	1019	844
CONTRACT NO. 95893				
ILLINOIS FED. AID PROJECT				

DATE	
BY	
FINAL SURVEY	SURVEYED
NOTE BOOK	PLOTTED
NO.	TEMPLATE
	AREAS CHECKED

DATE	
BY	
ORIGINAL SURVEY	SURVEYED
NOTE BOOK	PLOTTED
NO.	TEMPLATE
	AREAS CHECKED



NOTE:
 UTILITY INFORMATION SHOWN FOR INFORMATION ONLY
 CONTRACTOR TO VERIFY ALL EXISTING UTILITY INFORMATION
 AND CONFLICTS PRIOR TO CONSTRUCTION OPERATIONS



USER NAME =	SearsB
DESIGNED -	LMB
DRAWN -	LMB
CHECKED -	WBS
DATE -	4/30/2021
REVISED -	
REVISED -	
REVISED -	
REVISED -	

STATE OF ILLINOIS
 DEPARTMENT OF TRANSPORTATION

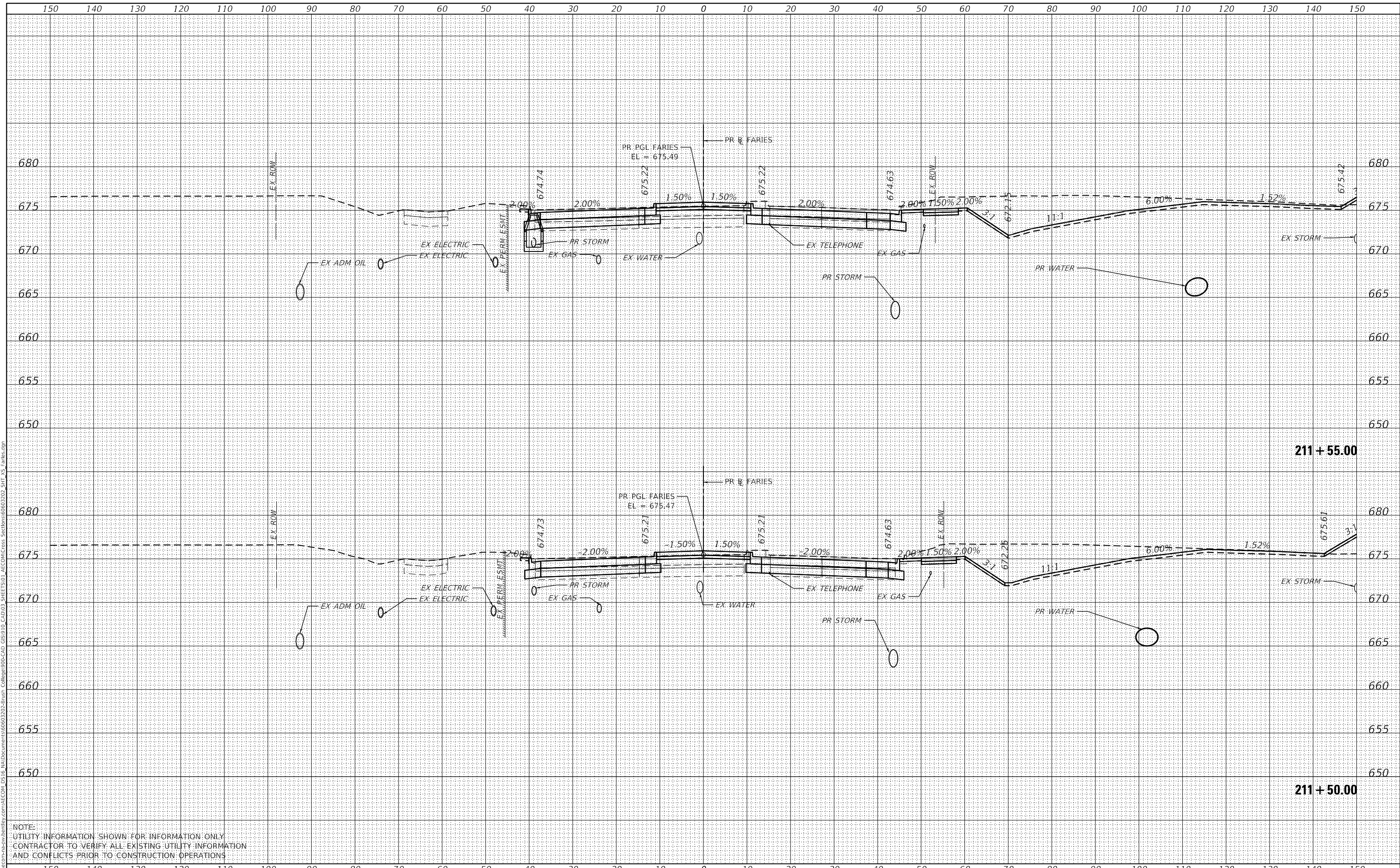
FARIES PARKWAY
 CROSS SECTIONS
 1"=10' H, 1"=5' V
 SCALE: SHEET 20 OF 88 SHEETS STA. 211+00.00 TO STA. 211+25.00

F.A.U. RTE.	SECTION	COUNTY	TOTAL SHEETS	SHEET NO.
7448	09-00933-01-BR	MACON	1019	845
CONTRACT NO. 95893				
ILLINOIS FED. AID PROJECT				

DATE	
BY	
SURVEYED	
PLOTTED	
TEMPLATE	
AREAS CHECKED	
FINAL SURVEY	
NOTE BOOK	
NO.	

DATE	
BY	
SURVEYED	
PLOTTED	
TEMPLATE	
AREAS CHECKED	
ORIGINAL SURVEY	
NOTE BOOK	
NO.	

MODEL: Definit
 FILE NAME: D:\aecom\p15\sw\hendry.com\AECOM_D515\10\Documents\0909302-Brn\Collage\09-09-2021\AECOM_Cross_Section\0909302_SHT_US_Faries.dgn



NOTE:
 UTILITY INFORMATION SHOWN FOR INFORMATION ONLY
 CONTRACTOR TO VERIFY ALL EXISTING UTILITY INFORMATION
 AND CONFLICTS PRIOR TO CONSTRUCTION OPERATIONS



USER NAME =	SearsB
DESIGNED -	LMB
DRAWN -	LMB
CHECKED -	WBS
DATE -	4/30/2021
REVISIONS	
REVISED -	
REVISED -	
REVISED -	
REVISED -	

STATE OF ILLINOIS
 DEPARTMENT OF TRANSPORTATION

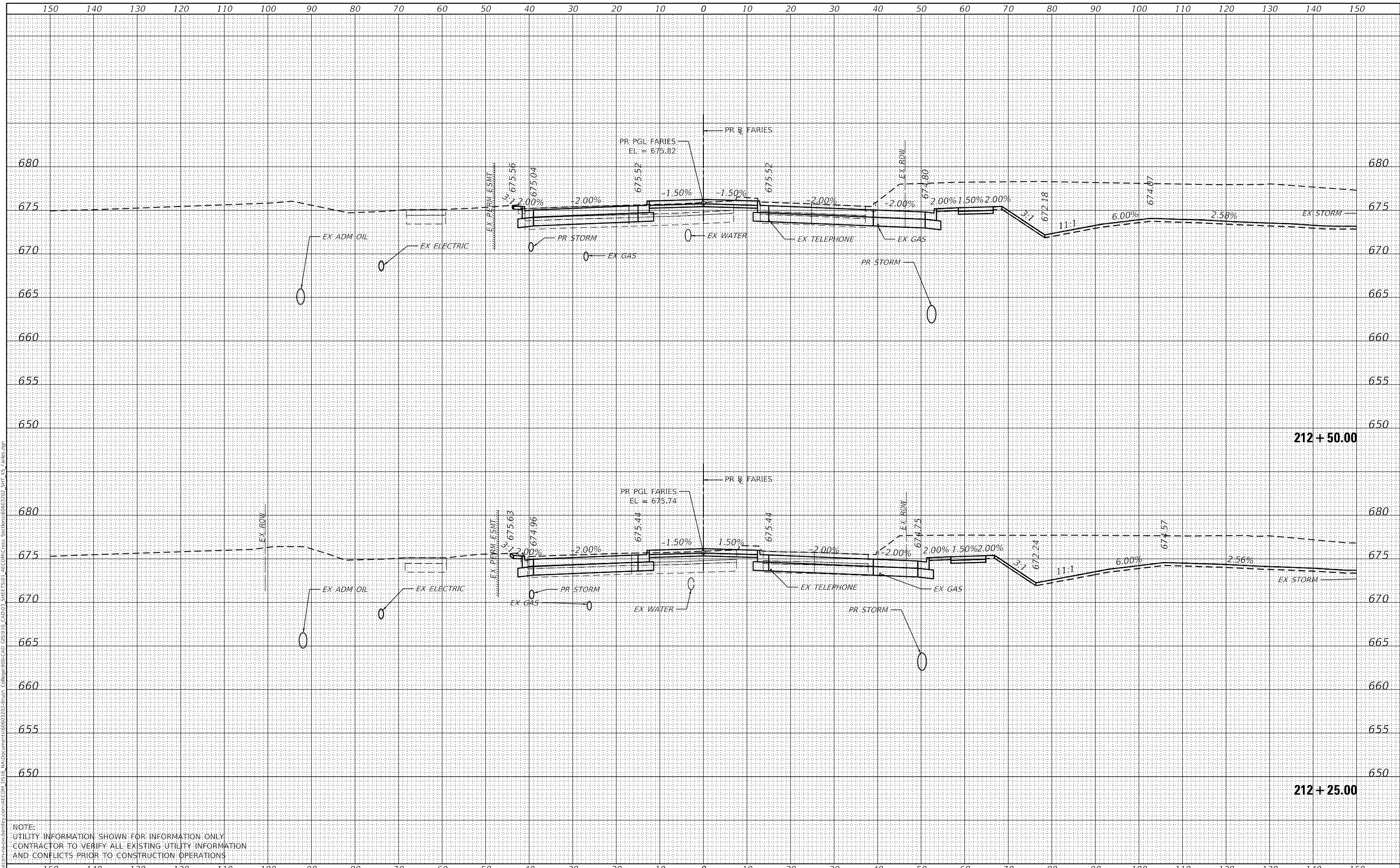
FARIES PARKWAY
 CROSS SECTIONS
 1"=10' H, 1"=5' V
 SCALE: SHEET 21 OF 88 SHEETS STA. 211+50.00 TO STA. 211+55.00

F.A.U. RTE.	SECTION	COUNTY	TOTAL SHEETS	SHEET NO.
7448	09-00933-01-BR	MACON	1019	846
CONTRACT NO. 95893				
ILLINOIS FED. AID PROJECT				

DATE	
BY	
SURVEYED	
PLOTTED	
TEMPLATE	
AREAS CHECKED	
FINAL SURVEY	
NOTE BOOK	
NO.	

DATE	
BY	
SURVEYED	
PLOTTED	
TEMPLATE	
AREAS CHECKED	
ORIGINAL SURVEY	
NOTE BOOK	
NO.	

MODEL: Default
 FILE NAME: D:\aecom\p15-sw-hendley.com\AECOM_D515\IAD\Documents\0909302-Brn\09-Cross Sections\0909302_SHT_US_Faries.dgn
 SHEET 01 OF 08
 SHEETS 01 OF 08
 DATE: 5/5/2021



NOTE:
 UTILITY INFORMATION SHOWN FOR INFORMATION ONLY
 CONTRACTOR TO VERIFY ALL EXISTING UTILITY INFORMATION
 AND CONFLICTS PRIOR TO CONSTRUCTION OPERATIONS



USER NAME =	SearsB
DESIGNED -	LMB
DRAWN -	LMB
CHECKED -	WBS
DATE -	4/30/2021

REVISED -	
REVISED -	
REVISED -	
REVISED -	

STATE OF ILLINOIS
 DEPARTMENT OF TRANSPORTATION

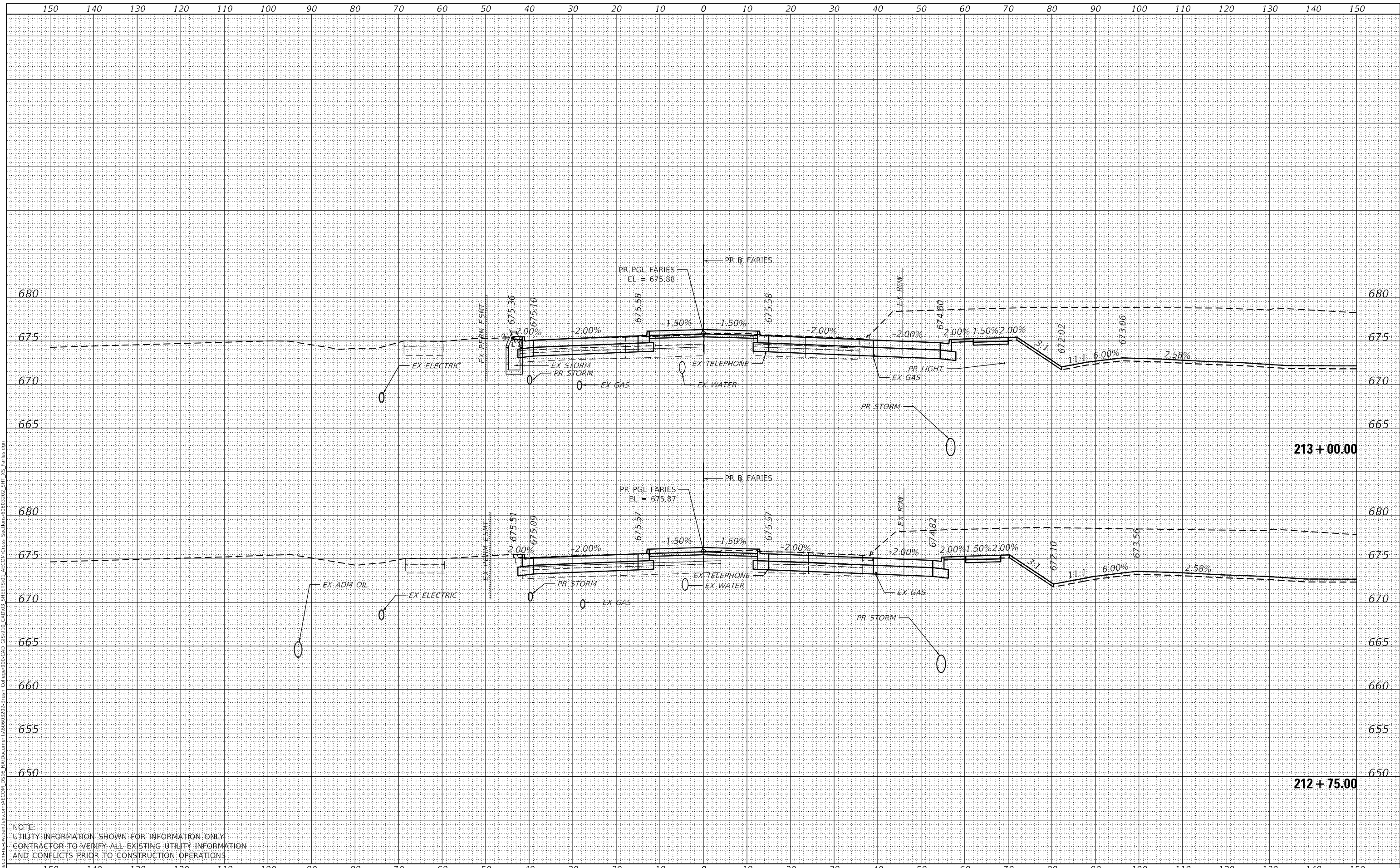
FARIES PARKWAY
 CROSS SECTIONS
 1"=10' H, 1"=5' V
 SCALE: SHEET 23 OF 88 SHEETS STA. 212+25.00 TO STA. 212+50.00

F.A.U. RTE.	SECTION	COUNTY	TOTAL SHEETS	SHEET NO.
7448	09-00933-01-BR	MACON	1019	848
CONTRACT NO. 95893				
ILLINOIS FED. AID PROJECT				

DATE	
BY	
FINAL SURVEY	SURVEYED
NOTE BOOK	PLOTTED
NO.	TEMPLATE
	AREAS CHECKED

DATE	
BY	
ORIGINAL SURVEY	SURVEYED
NOTE BOOK	PLOTTED
NO.	TEMPLATE
	AREAS CHECKED

MODEL: Definit
 FILE NAME: D:\a\acomb\p15\sw\hendry.com\AECOM_D515\1\Documents\60603202-Brn\Coll\90-CAD\03-SHEETS\01-AECOM\Cross Sections\60603202_SHT_15_Faries.dgn



NOTE:
 UTILITY INFORMATION SHOWN FOR INFORMATION ONLY
 CONTRACTOR TO VERIFY ALL EXISTING UTILITY INFORMATION
 AND CONFLICTS PRIOR TO CONSTRUCTION OPERATIONS



USER NAME =	SearsB
DESIGNED -	LMB
DRAWN -	LMB
CHECKED -	WBS
DATE -	4/30/2021
REVISIONS	
REVISED -	
REVISED -	
REVISED -	
REVISED -	

STATE OF ILLINOIS
 DEPARTMENT OF TRANSPORTATION

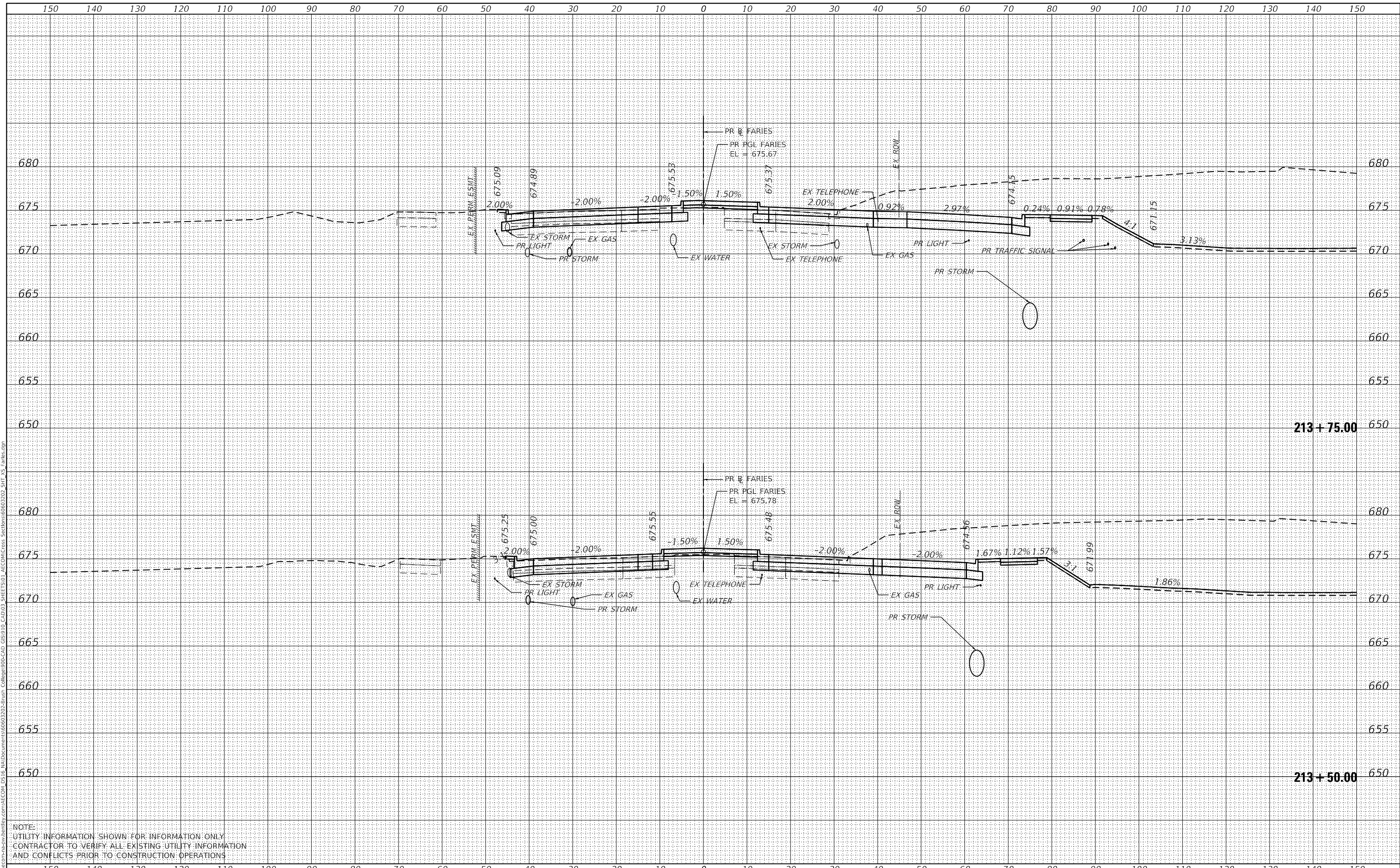
FARIES PARKWAY
 CROSS SECTIONS
 1"=10' H, 1"=5' V
 SCALE: SHEET 24 OF 88 SHEETS STA. 212+75.00 TO STA. 213+00.00

F.A.U. RTE.	SECTION	COUNTY	TOTAL SHEETS	SHEET NO.
7448	09-00933-01-BR	MACON	1019	849
CONTRACT NO. 95893				
ILLINOIS FED. AID PROJECT				

DATE	
BY	
FINAL SURVEY	SURVEYED
NOTE BOOK	PLOTTED
NO.	TEMPLATE
	AREAS CHECKED

DATE	
BY	
ORIGINAL SURVEY	SURVEYED
NOTE BOOK	PLOTTED
NO.	TEMPLATE
	AREAS CHECKED

MODEL: Definit
 FILE NAME: D:\a\ecomp\m-h\w\hendry\com\AECOM_D515\1\Documents\60603202-Brn\Collage\09-CD-CAD_GIS\910_CAD\03_SHEETS\01_AECOM\Cross Sections\60603202_SHT_US_Faries.dgn



NOTE:
 UTILITY INFORMATION SHOWN FOR INFORMATION ONLY
 CONTRACTOR TO VERIFY ALL EXISTING UTILITY INFORMATION
 AND CONFLICTS PRIOR TO CONSTRUCTION OPERATIONS



USER NAME =	SearsB	DESIGNED -	LMB	REVISED -	
		DRAWN -	LMB	REVISED -	
PLOT SCALE =	20.0000' / in.	CHECKED -	WBS	REVISED -	
PLOT DATE =	5/5/2021	DATE -	4/30/2021	REVISED -	

STATE OF ILLINOIS
 DEPARTMENT OF TRANSPORTATION

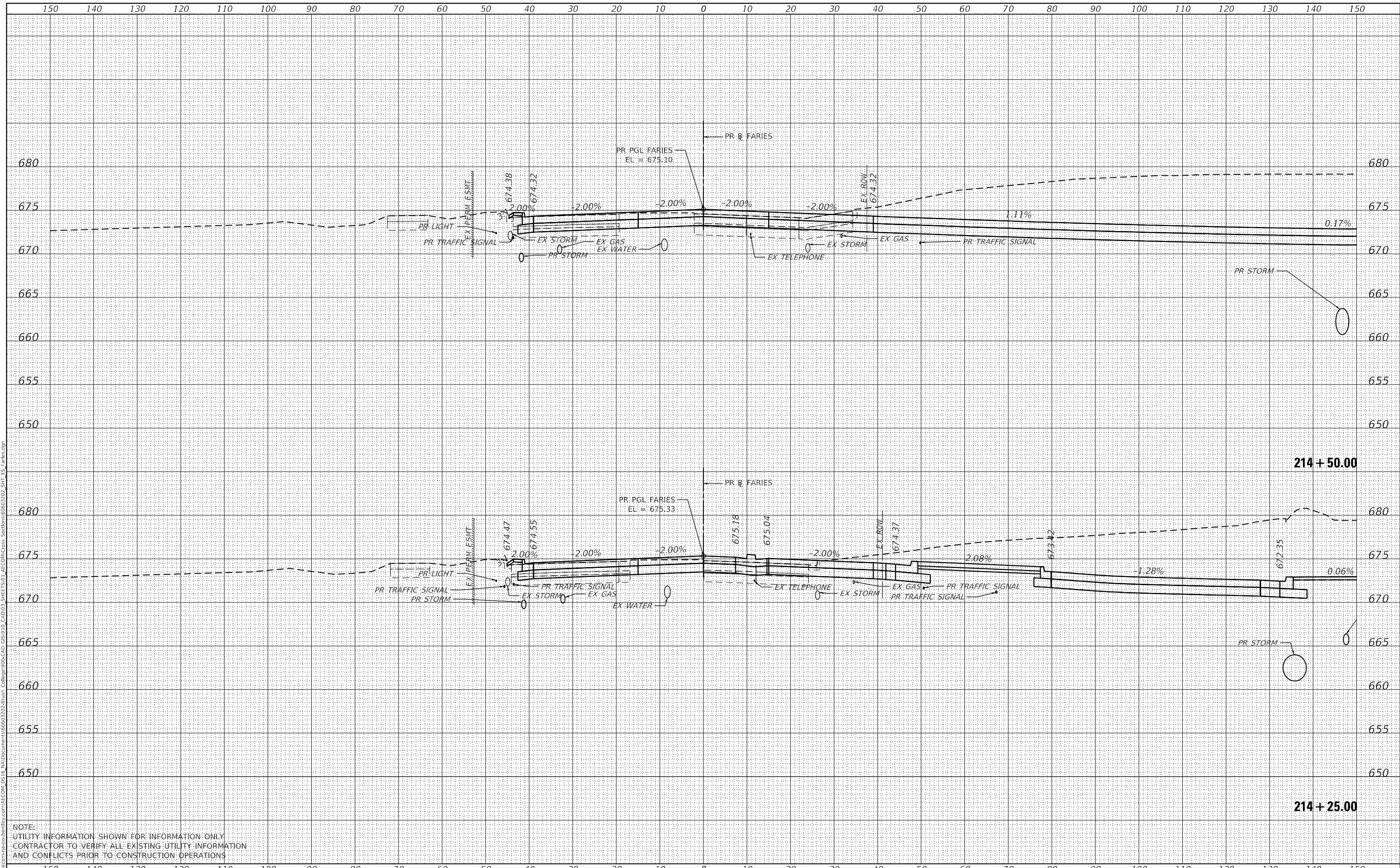
FARIES PARKWAY
 CROSS SECTIONS
 1"=10' H, 1"=5' V
 SCALE: SHEET 26 OF 88 SHEETS STA. 213+50.00 TO STA. 213+75.00

F.A.U. RTE.	SECTION	COUNTY	TOTAL SHEETS	SHEET NO.
7448	09-00933-01-BR	MACON	1019	851
CONTRACT NO. 95893				
ILLINOIS FED. AID PROJECT				

DATE	
BY	
SURVEYED	
PLOTTED	
TEMPLATE	
AREAS CHECKED	
FINAL SURVEY	
NOTE BOOK	
NO.	

DATE	
BY	
SURVEYED	
PLOTTED	
TEMPLATE	
AREAS CHECKED	
ORIGINAL SURVEY	
NOTE BOOK	
NO.	

MODEL: Definit
 FILE NAME: D:\a\acomb\p15\sw\hobby\com\AECOM_D515\1\Documents\60603202-Brn\Calligat09-CD-CAD_GIS\910_CAD\03_SHEETS\01_AECOM\Cross_Section\60603202_SHT_US_Farles.dgn



NOTE:
 UTILITY INFORMATION SHOWN FOR INFORMATION ONLY
 CONTRACTOR TO VERIFY ALL EXISTING UTILITY INFORMATION
 AND CONFLICTS PRIOR TO CONSTRUCTION OPERATIONS



USER NAME	= SearsB
DESIGNED	- LMB
DRAWN	- LMB
CHECKED	- WBS
DATE	- 4/30/2021
REVISIONS	
REVISED	-
REVISED	-
REVISED	-
REVISED	-

STATE OF ILLINOIS
 DEPARTMENT OF TRANSPORTATION

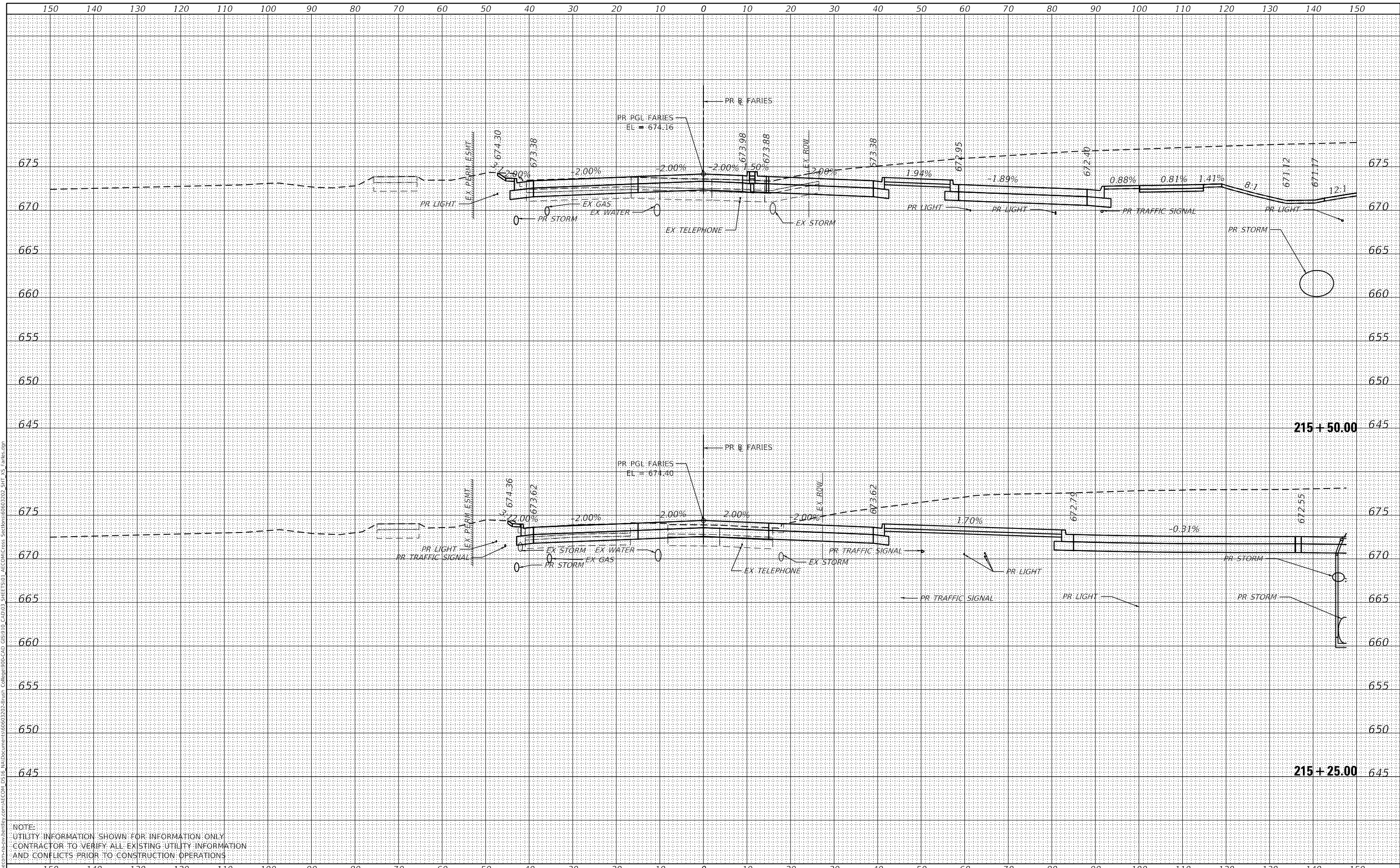
FARIES PARKWAY
 CROSS SECTIONS
 1"=10' H, 1"=5' V
 SCALE: SHEET 28 OF 88 SHEETS STA. 214+25.00 TO STA. 214+50.00

F.A.U. RTE.	SECTION	COUNTY	TOTAL SHEETS	SHEET NO.
7448	09-00933-01-BR	MACON	1019	853
CONTRACT NO. 95893				
ILLINOIS FED. AID PROJECT				

DATE	
BY	
FINAL SURVEY	SURVEYED
NOTE BOOK	PLOTTED
NO.	TEMPLATE
	AREAS CHECKED

DATE	
BY	
ORIGINAL SURVEY	SURVEYED
NOTE BOOK	PLOTTED
NO.	TEMPLATE
	AREAS CHECKED

MODEL: Definit
 FILE NAME: D:\a\ecomp\m-h\shw\hobby\com\AECOM_D5\B\I\Documents\80603202\80603202\Sheet\Collage\90-Cross_Section\80603202_SHT_US_Faries.dgn



NOTE:
 UTILITY INFORMATION SHOWN FOR INFORMATION ONLY
 CONTRACTOR TO VERIFY ALL EXISTING UTILITY INFORMATION
 AND CONFLICTS PRIOR TO CONSTRUCTION OPERATIONS



USER NAME =	SearsB
DESIGNED -	LMB
DRAWN -	LMB
CHECKED -	WBS
DATE -	4/30/2021
REVISIONS	
REVISED -	
REVISED -	
REVISED -	
REVISED -	

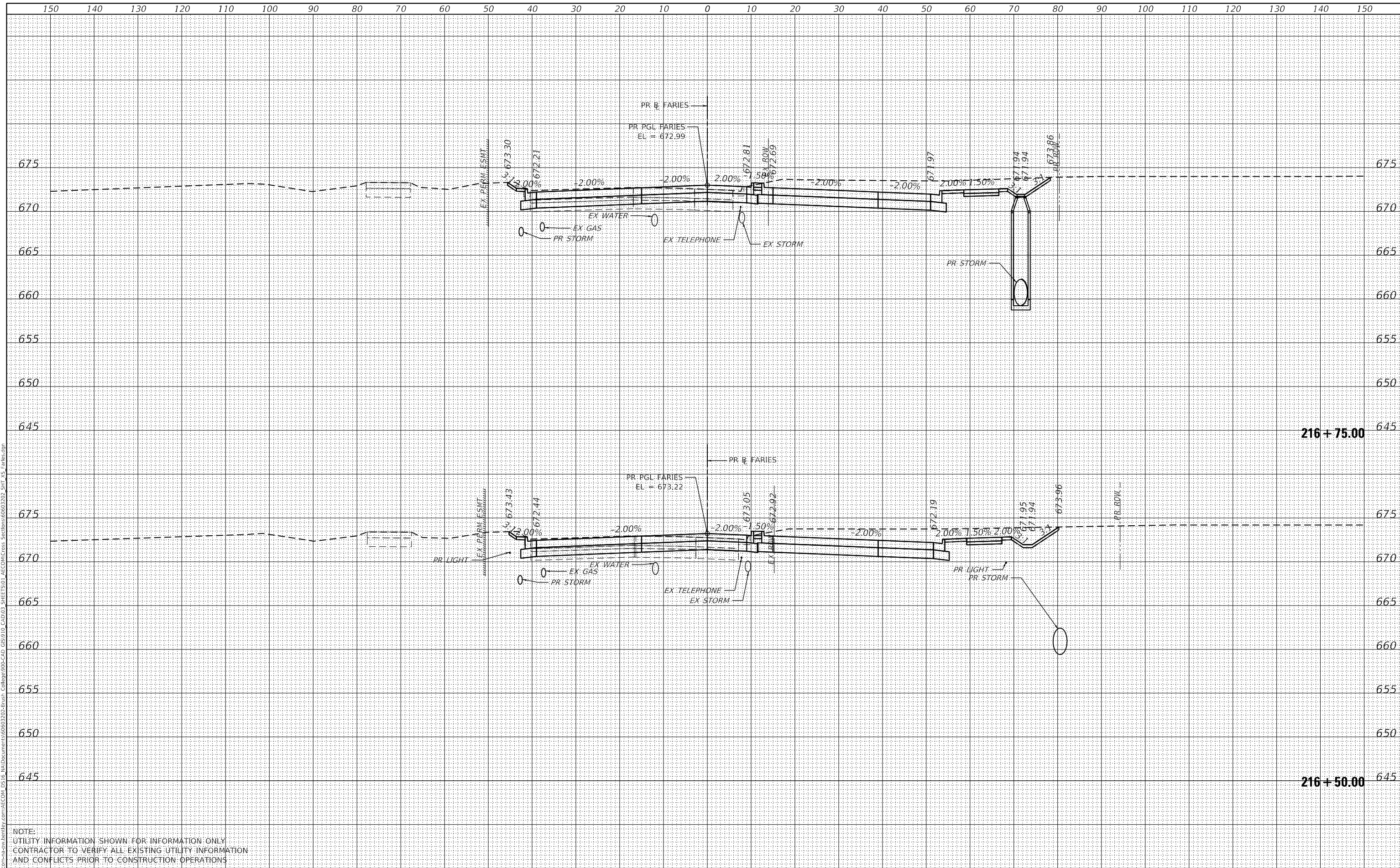
STATE OF ILLINOIS
 DEPARTMENT OF TRANSPORTATION

FARIES PARKWAY
 CROSS SECTIONS
 1"=10' H, 1"=5' V
 SCALE: SHEET 30 OF 88 SHEETS STA. 215+25.00 TO STA. 215+50.00

F.A.U. RTE.	SECTION	COUNTY	TOTAL SHEETS	SHEET NO.
7448	09-00933-01-BR	MACON	1019	855
CONTRACT NO. 95893				
ILLINOIS FED. AID PROJECT				

DATE	
BY	
SURVEYED	
PLOTTED	
TEMPLATE	
AREAS CHECKED	
FINAL SURVEY	
NOTE BOOK	
NO.	

DATE	
BY	
SURVEYED	
PLOTTED	
TEMPLATE	
AREAS CHECKED	
ORIGINAL SURVEY	
NOTE BOOK	
NO.	



NOTE:
UTILITY INFORMATION SHOWN FOR INFORMATION ONLY
CONTRACTOR TO VERIFY ALL EXISTING UTILITY INFORMATION
AND CONFLICTS PRIOR TO CONSTRUCTION OPERATIONS



USER NAME =	SearsB	DESIGNED -	LMB	REVISED -	
		DRAWN -	LMB	REVISED -	
PLOT SCALE =	20.0000' / in.	CHECKED -	WBS	REVISED -	
PLOT DATE =	5/5/2021	DATE -	4/30/2021	REVISED -	

STATE OF ILLINOIS
DEPARTMENT OF TRANSPORTATION

FARIES PARKWAY
CROSS SECTIONS

1"=10' H, 1"=5' V
SCALE:

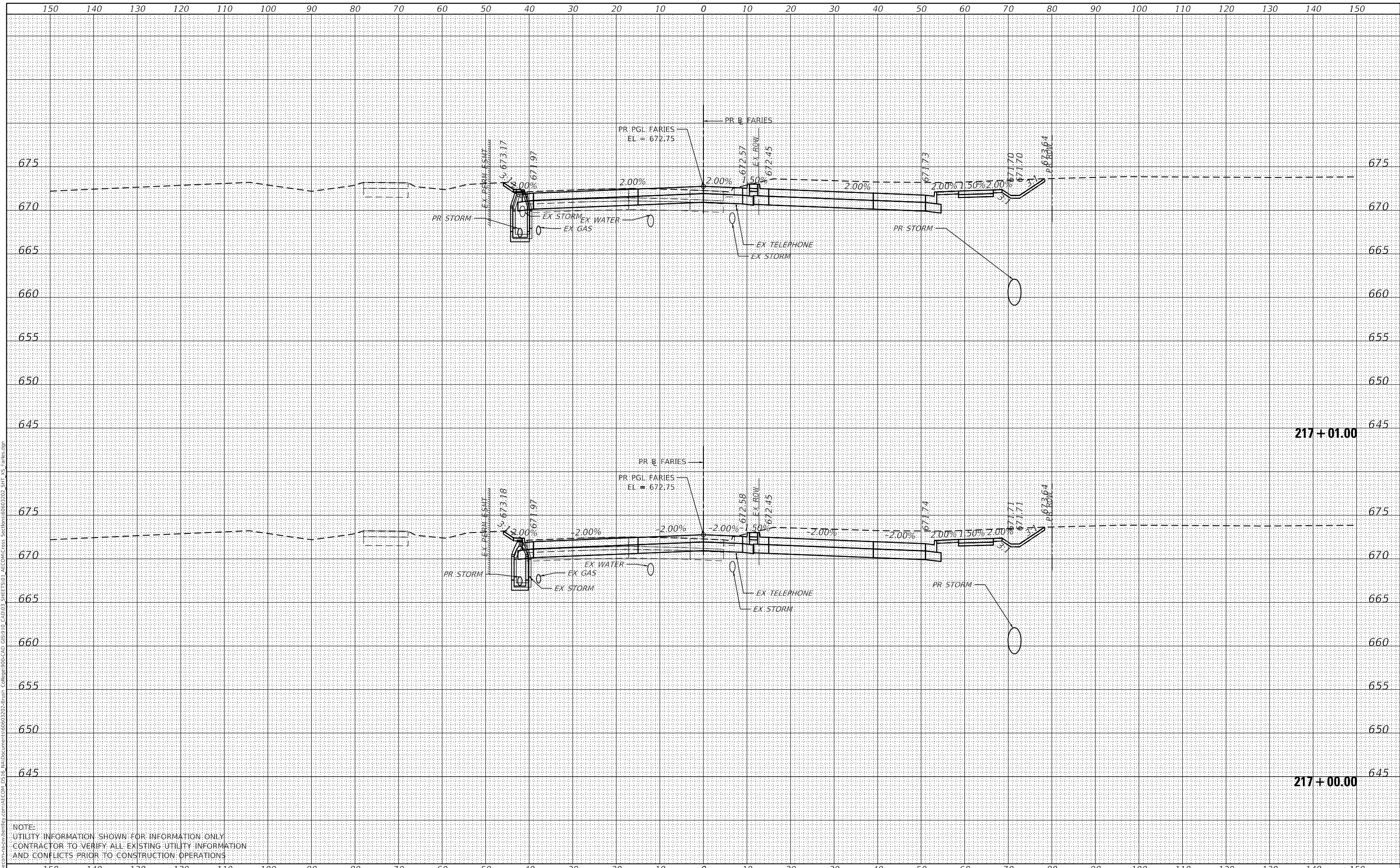
SHEET 33 OF 88 SHEETS
STA. 216+50.00 TO STA. 216+75.00

F.A.U. RTE.	SECTION	COUNTY	TOTAL SHEETS	SHEET NO.
7448	09-00933-01-BR	MACON	1019	858
CONTRACT NO. 95893				
ILLINOIS FED. AID PROJECT				

DATE	
BY	
SURVEYED	
PLOTTED	
TEMPLATE	
AREAS CHECKED	
FINAL SURVEY	
NOTE BOOK	
NO.	

DATE	
BY	
SURVEYED	
PLOTTED	
TEMPLATE	
AREAS CHECKED	
ORIGINAL SURVEY	
NOTE BOOK	
NO.	

MODEL: Definit
 FILE NAME: D:\aecom\p15-sw-hendley\com\AECOM_D515\10\Documents\60603202-Brn\Callis\09-00-Cross Sections\0903202_SHT_US_Faries.dgn



NOTE:
 UTILITY INFORMATION SHOWN FOR INFORMATION ONLY
 CONTRACTOR TO VERIFY ALL EXISTING UTILITY INFORMATION
 AND CONFLICTS PRIOR TO CONSTRUCTION OPERATIONS



USER NAME =	SearsB	DESIGNED -	LMB	REVISED -	
		DRAWN -	LMB	REVISED -	
PLOT SCALE =	20.0000' / in.	CHECKED -	WBS	REVISED -	
PLOT DATE =	5/5/2021	DATE -	4/30/2021	REVISED -	

STATE OF ILLINOIS
 DEPARTMENT OF TRANSPORTATION

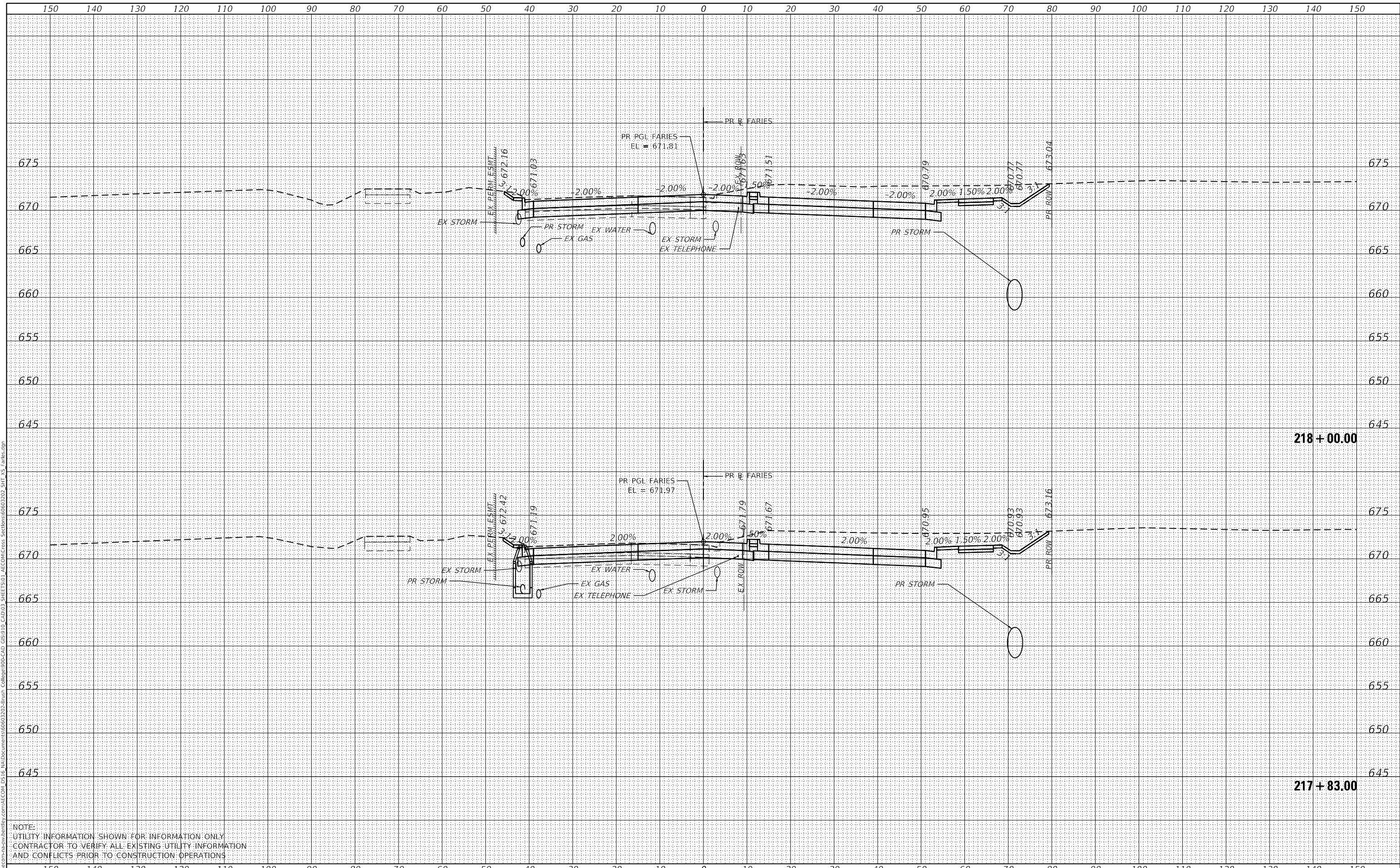
FARIES PARKWAY
 CROSS SECTIONS
 1"=10' H, 1"=5' V
 SCALE: SHEET 34 OF 88 SHEETS STA. 217+00.00 TO STA. 217+01.00

F.A.U. RTE.	SECTION	COUNTY	TOTAL SHEETS	SHEET NO.
7448	09-00933-01-BR	MACON	1019	859
CONTRACT NO. 95893				
ILLINOIS FED. AID PROJECT				

DATE	
BY	
SURVEYED	
PLOTTED	
TEMPLATE	
AREAS CHECKED	
FINAL SURVEY	
NOTE BOOK	
NO.	

DATE	
BY	
SURVEYED	
PLOTTED	
TEMPLATE	
AREAS CHECKED	
ORIGINAL SURVEY	
NOTE BOOK	
NO.	

MODEL: Definit
 FILE NAME: D:\a\acomb\p\15\sw\benley\com\AECOM_D515\1\Documents\60603202-Brn\Collage\00-CAD_GIS\010_CAD\03_SHEETS\01_AECOM\Cross_Section\60603202_SHT_15_Faries.dgn



NOTE:
 UTILITY INFORMATION SHOWN FOR INFORMATION ONLY
 CONTRACTOR TO VERIFY ALL EXISTING UTILITY INFORMATION
 AND CONFLICTS PRIOR TO CONSTRUCTION OPERATIONS



USER NAME =	SearsB	DESIGNED -	LMB	REVISED -	
		DRAWN -	LMB	REVISED -	
PLOT SCALE =	20.0000' / in.	CHECKED -	WBS	REVISED -	
PLOT DATE =	5/5/2021	DATE -	4/30/2021	REVISED -	

STATE OF ILLINOIS
 DEPARTMENT OF TRANSPORTATION

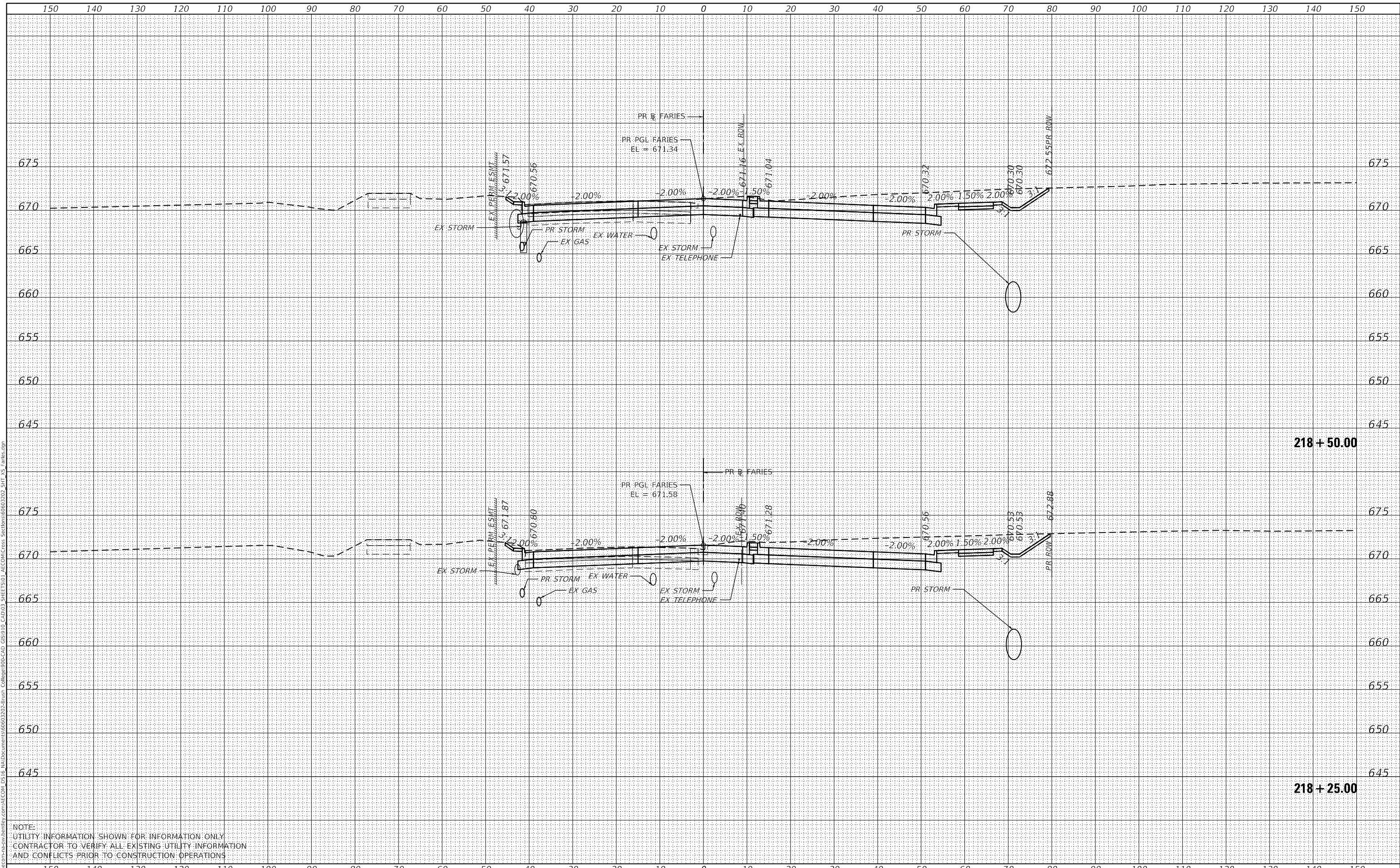
FARIES PARKWAY
 CROSS SECTIONS
 1"=10' H, 1"=5' V
 SCALE: SHEET 37 OF 88 SHEETS STA. 217+83.00 TO STA. 218+00.00

F.A.U. RTE.	SECTION	COUNTY	TOTAL SHEETS	SHEET NO.
7448	09-00933-01-BR	MACON	1019	862
CONTRACT NO. 95893				
ILLINOIS FED. AID PROJECT				

DATE	
BY	
SURVEYED	
PLOTTED	
TEMPLATE	
AREAS CHECKED	
FINAL SURVEY	
NOTE BOOK	
NO.	

DATE	
BY	
SURVEYED	
PLOTTED	
TEMPLATE	
AREAS CHECKED	
ORIGINAL SURVEY	
NOTE BOOK	
NO.	

MODEL: Definit
 FILE NAME: D:\aecom\m-h\sw-hendry.com\AECOM_D515\11a\Documents\60603202-Brn\Collage\09-CAD_GIS\910_CAD\03_SHEETS\01_AECOM\Cross Sections\60603202_SHT_US_Faries.dgn



NOTE:
 UTILITY INFORMATION SHOWN FOR INFORMATION ONLY
 CONTRACTOR TO VERIFY ALL EXISTING UTILITY INFORMATION
 AND CONFLICTS PRIOR TO CONSTRUCTION OPERATIONS



USER NAME	= SearsB
DESIGNED	- LMB
DRAWN	- LMB
CHECKED	- WBS
DATE	- 4/30/2021
REVISED	-
REVISED	-
REVISED	-
REVISED	-

DESIGNED	-
DRAWN	-
CHECKED	-
DATE	-
REVISED	-
REVISED	-
REVISED	-
REVISED	-

STATE OF ILLINOIS
 DEPARTMENT OF TRANSPORTATION

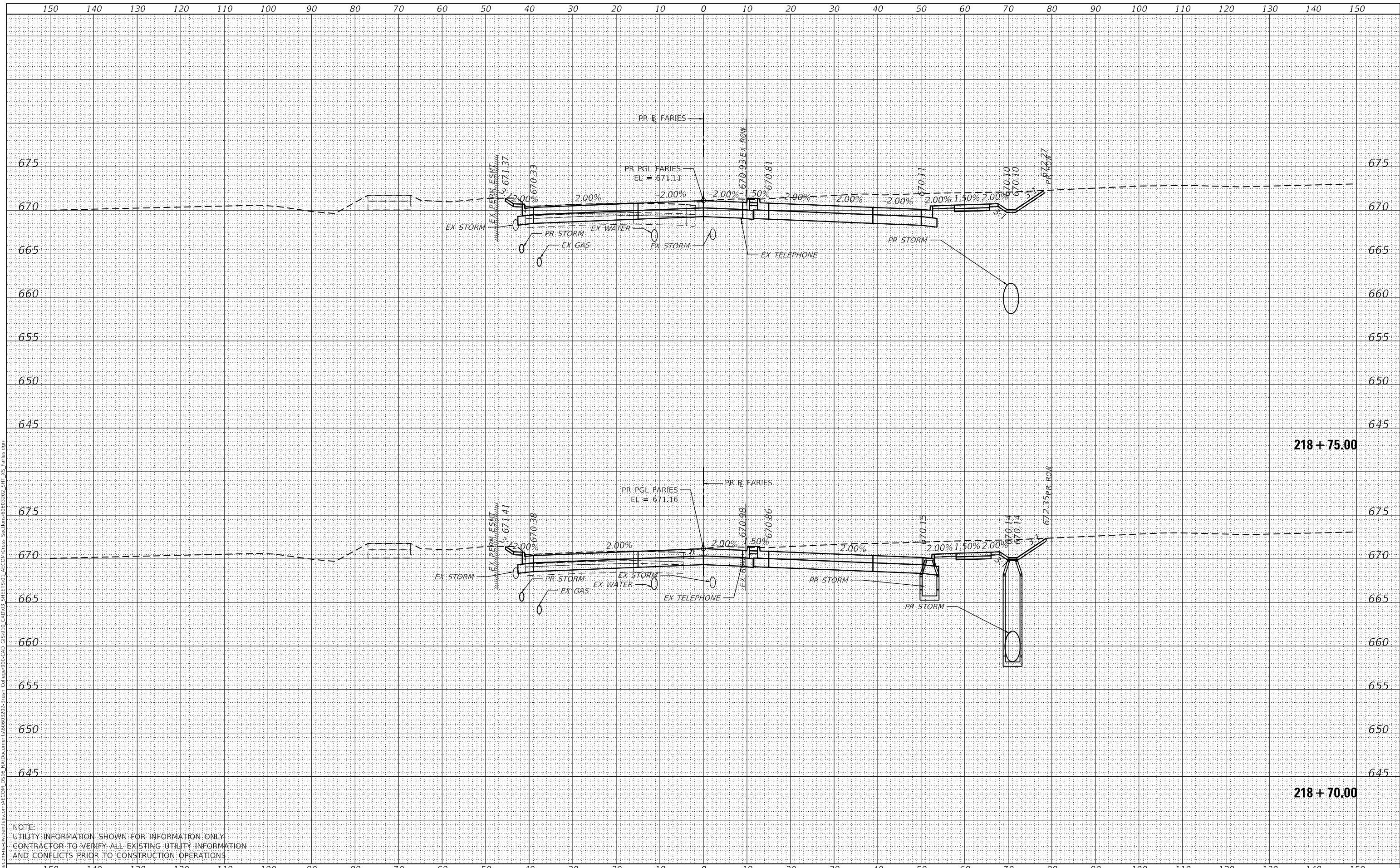
FARIES PARKWAY
 CROSS SECTIONS
 1"=10' H, 1"=5' V
 SCALE: SHEET 38 OF 88 SHEETS STA. 218+25.00 TO STA. 218+50.00

F.A.U. RTE.	SECTION	COUNTY	TOTAL SHEETS	SHEET NO.
7448	09-00933-01-BR	MACON	1019	863
CONTRACT NO. 95893				
ILLINOIS FED. AID PROJECT				

DATE	
BY	
SURVEYED	
PLOTTED	
TEMPLATE	
AREAS CHECKED	
FINAL SURVEY	
NOTE BOOK	
NO.	

DATE	
BY	
SURVEYED	
PLOTTED	
TEMPLATE	
AREAS CHECKED	
ORIGINAL SURVEY	
NOTE BOOK	
NO.	

MODEL: Definit
 FILE NAME: D:\a\acomb\p15-sw-hendley\com\AECOM_D515\10\Documents\60603202-Brn\Collage\90-CAD\03_SHEETS\01_AECOM\Cross_Section\60603202_SHT_US_Faries.dgn



NOTE:
 UTILITY INFORMATION SHOWN FOR INFORMATION ONLY
 CONTRACTOR TO VERIFY ALL EXISTING UTILITY INFORMATION
 AND CONFLICTS PRIOR TO CONSTRUCTION OPERATIONS



USER NAME =	SearsB	DESIGNED -	LMB	REVISED -	
		DRAWN -	LMB	REVISED -	
PLOT SCALE =	20.0000' / in.	CHECKED -	WBS	REVISED -	
PLOT DATE =	5/5/2021	DATE -	4/30/2021	REVISED -	

STATE OF ILLINOIS
 DEPARTMENT OF TRANSPORTATION

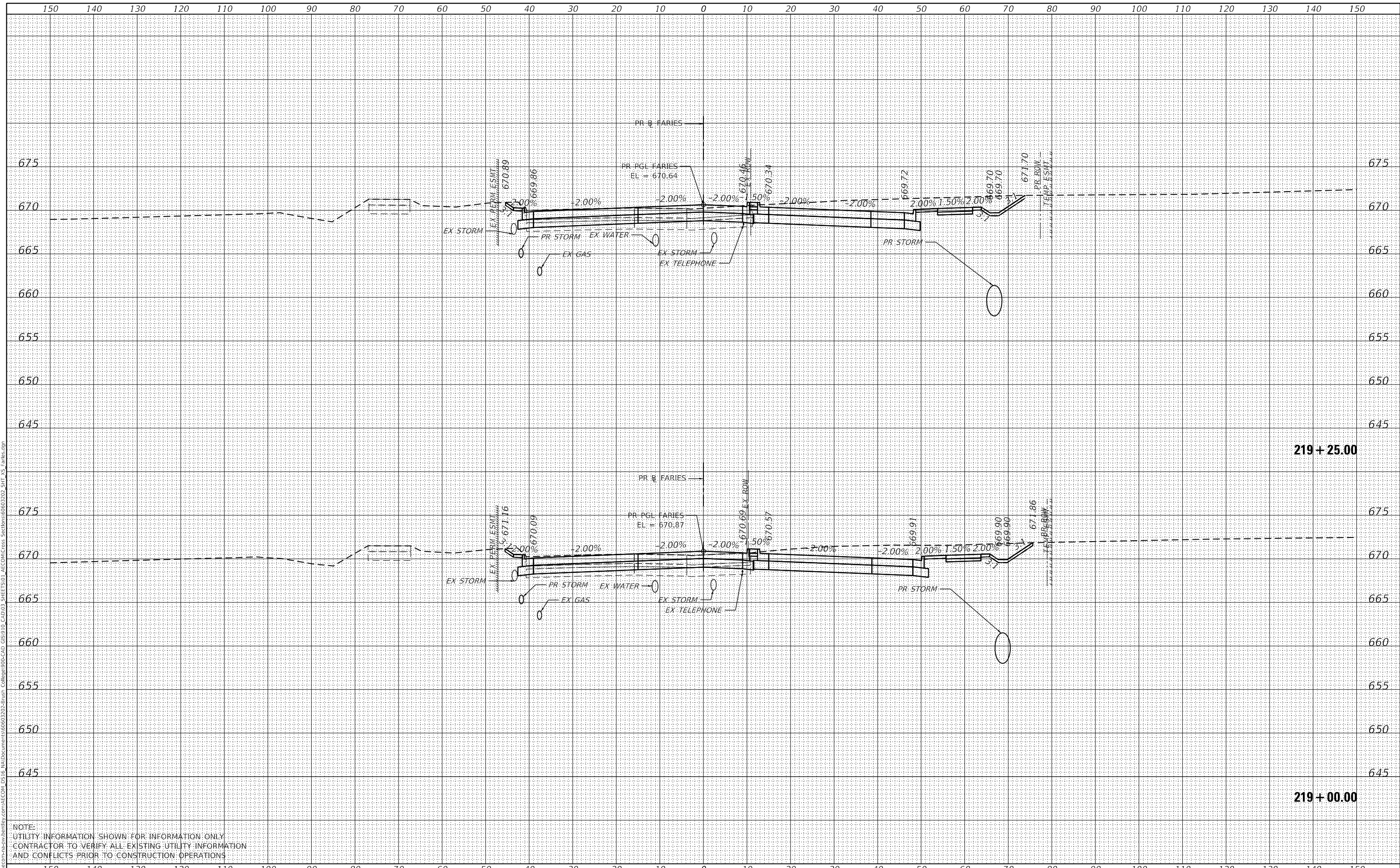
FARIES PARKWAY
 CROSS SECTIONS
 1"=10' H, 1"=5' V
 SCALE: SHEET 39 OF 88 SHEETS STA. 218+70.00 TO STA. 218+75.00

F.A.U. RTE.	SECTION	COUNTY	TOTAL SHEETS	SHEET NO.
7448	09-00933-01-BR	MACON	1019	864
CONTRACT NO. 95893				
ILLINOIS FED. AID PROJECT				

DATE	
BY	
SURVEYED	
PLOTTED	
TEMPLATE	
AREAS CHECKED	
FINAL SURVEY	
NOTE BOOK	
NO.	

DATE	
BY	
SURVEYED	
PLOTTED	
TEMPLATE	
AREAS CHECKED	
ORIGINAL SURVEY	
NOTE BOOK	
NO.	

MODEL: Definit
 FILE NAME: D:\a\acomb\p15-sw-hendley\com\AECOM_D515\1\Documents\60603202-Brn\Coll\909-CAD\03-SHEETS\01-AECOM\Cross Sections\60603202_SHT_US_Faries.dgn



NOTE:
 UTILITY INFORMATION SHOWN FOR INFORMATION ONLY
 CONTRACTOR TO VERIFY ALL EXISTING UTILITY INFORMATION
 AND CONFLICTS PRIOR TO CONSTRUCTION OPERATIONS



USER NAME =	SearsB
DESIGNED -	LMB
DRAWN -	LMB
CHECKED -	WBS
DATE -	4/30/2021
REVISIONS	
REVISED -	
REVISED -	
REVISED -	
REVISED -	

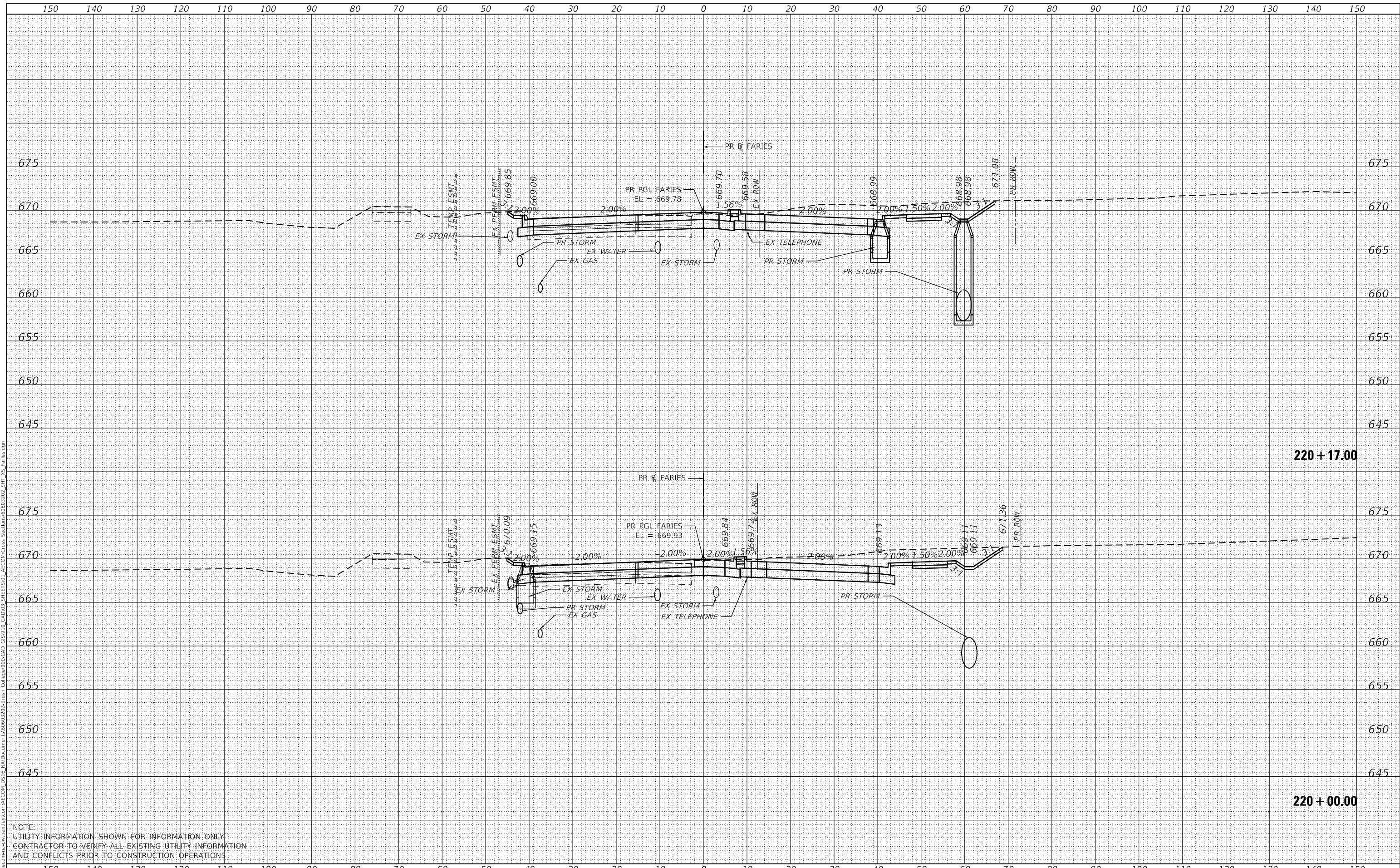
STATE OF ILLINOIS
 DEPARTMENT OF TRANSPORTATION

FARIES PARKWAY
 CROSS SECTIONS
 1"=10' H, 1"=5' V
 SCALE: SHEET 40 OF 88 SHEETS STA. 219+00.00 TO STA. 219+25.00

F.A.U. RTE.	SECTION	COUNTY	TOTAL SHEETS	SHEET NO.
7448	09-00933-01-BR	MACON	1019	865
CONTRACT NO. 95893				
ILLINOIS FED. AID PROJECT				

DATE	
BY	
SURVEYED	
PLOTTED	
TEMPLATE	
AREAS CHECKED	
FINAL SURVEY	
NOTE BOOK	
NO.	
AREAS CHECKED	

DATE	
BY	
SURVEYED	
PLOTTED	
TEMPLATE	
AREAS CHECKED	
ORIGINAL SURVEY	
NOTE BOOK	
NO.	
AREAS CHECKED	



NOTE:
 UTILITY INFORMATION SHOWN FOR INFORMATION ONLY
 CONTRACTOR TO VERIFY ALL EXISTING UTILITY INFORMATION
 AND CONFLICTS PRIOR TO CONSTRUCTION OPERATIONS

MODEL: Default
 FILE NAME: D:\a\ecomp\p\p\sw\benh\com\AECOM_D515\1\Documents\80803202\Sheet\Collage\90-CAD\03_SHEETS\01_AECOM\Cross_Section\80803202_SHT_43_Faries.dgn



USER NAME =	SearsB
DESIGNED -	LMB
DRAWN -	LMB
CHECKED -	WBS
DATE -	4/30/2021
REVISIONS	
REVISED -	
REVISED -	
REVISED -	

DESIGNED -	LMB
DRAWN -	LMB
CHECKED -	WBS
DATE -	4/30/2021
REVISIONS	
REVISED -	
REVISED -	
REVISED -	

STATE OF ILLINOIS
 DEPARTMENT OF TRANSPORTATION

FARIES PARKWAY
 CROSS SECTIONS

1"=10' H, 1"=5' V
 SCALE:

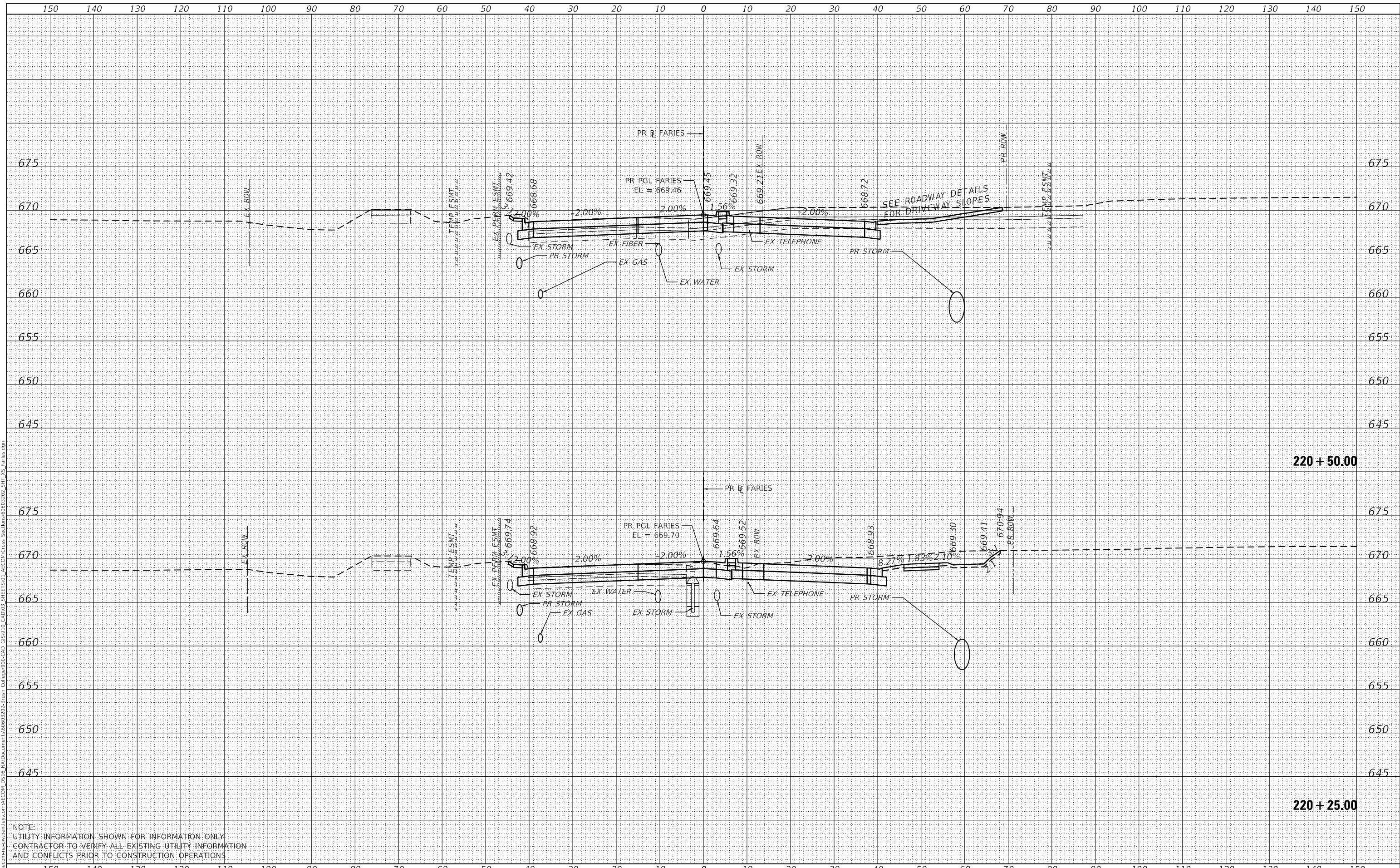
SHEET 43 OF 88 SHEETS
 STA. 220+00.00 TO STA. 220+17.00

F.A.U. RTE.	SECTION	COUNTY	TOTAL SHEETS	SHEET NO.
7448	09-00933-01-BR	MACON	1019	868
CONTRACT NO. 95893				
ILLINOIS FED. AID PROJECT				

DATE	
BY	
FINAL SURVEY	SURVEYED
NOTE BOOK	PLOTTED
NO.	TEMPLATE
	AREAS CHECKED

DATE	
BY	
ORIGINAL SURVEY	SURVEYED
NOTE BOOK	PLOTTED
NO.	TEMPLATE
	AREAS CHECKED

MODEL: Definit
 FILE NAME: D:\a\acomb\p\p\w\benh\com\AECOM_D515\I\Documents\09093301-Br\09093301-Br\Sheet_Collage\09093301-Br\09093301-Br_SHT_45_Farlies.dgn



NOTE:
 UTILITY INFORMATION SHOWN FOR INFORMATION ONLY
 CONTRACTOR TO VERIFY ALL EXISTING UTILITY INFORMATION
 AND CONFLICTS PRIOR TO CONSTRUCTION OPERATIONS



USER NAME =	SearsB
DESIGNED -	LMB
DRAWN -	LMB
CHECKED -	WBS
DATE -	4/30/2021
REVISIONS	
REVISED -	
REVISED -	
REVISED -	

STATE OF ILLINOIS
 DEPARTMENT OF TRANSPORTATION

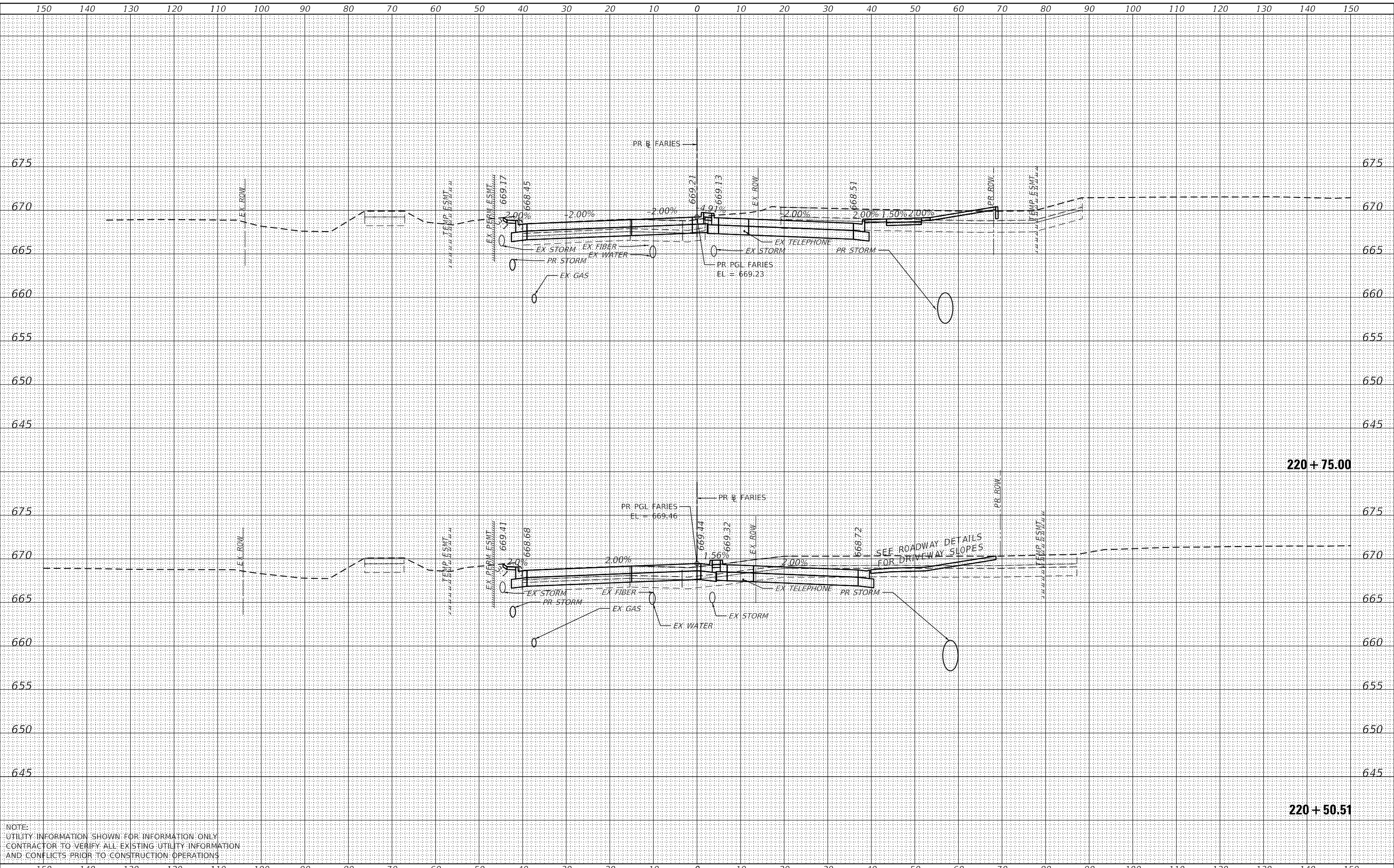
FARIES PARKWAY
 CROSS SECTIONS
 1"=10' H, 1"=5' V
 SCALE: SHEET 44 OF 88 SHEETS STA. 220+25.00 TO STA. 220+50.00

F.A.U. RTE.	SECTION	COUNTY	TOTAL SHEETS	SHEET NO.
7448	09-00933-01-BR	MACON	1019	869
CONTRACT NO. 95893				
ILLINOIS FED. AID PROJECT				

DATE	
BY	
SURVEYED	
PLOTTED	
TEMPLATE	
AREAS CHECKED	
FINAL SURVEY	
NOTE BOOK	
NO.	

DATE	
BY	
SURVEYED	
PLOTTED	
TEMPLATE	
AREAS CHECKED	
ORIGINAL SURVEY	
NOTE BOOK	
NO.	

MODEL: Definit
 FILE NAME: D:\a\acomb\p15\sw\hobby\com\AECOM_D515\1\Documents\60603202-Brn\Coll\900-CAD\GIS\910_CAD\03_SHEETS\01_AECOM\Cross Sections\60603202_SHT_45_Faries.dgn



NOTE:
 UTILITY INFORMATION SHOWN FOR INFORMATION ONLY
 CONTRACTOR TO VERIFY ALL EXISTING UTILITY INFORMATION
 AND CONFLICTS PRIOR TO CONSTRUCTION OPERATIONS



USER NAME	= SearsB
DESIGNED	- LMB
DRAWN	- LMB
CHECKED	- WBS
DATE	- 4/30/2021
REVISIONS	
REVISED	-
REVISED	-
REVISED	-
REVISED	-

DESIGNED	- LMB
DRAWN	- LMB
CHECKED	- WBS
DATE	- 4/30/2021
REVISIONS	
REVISED	-
REVISED	-
REVISED	-
REVISED	-

STATE OF ILLINOIS
 DEPARTMENT OF TRANSPORTATION

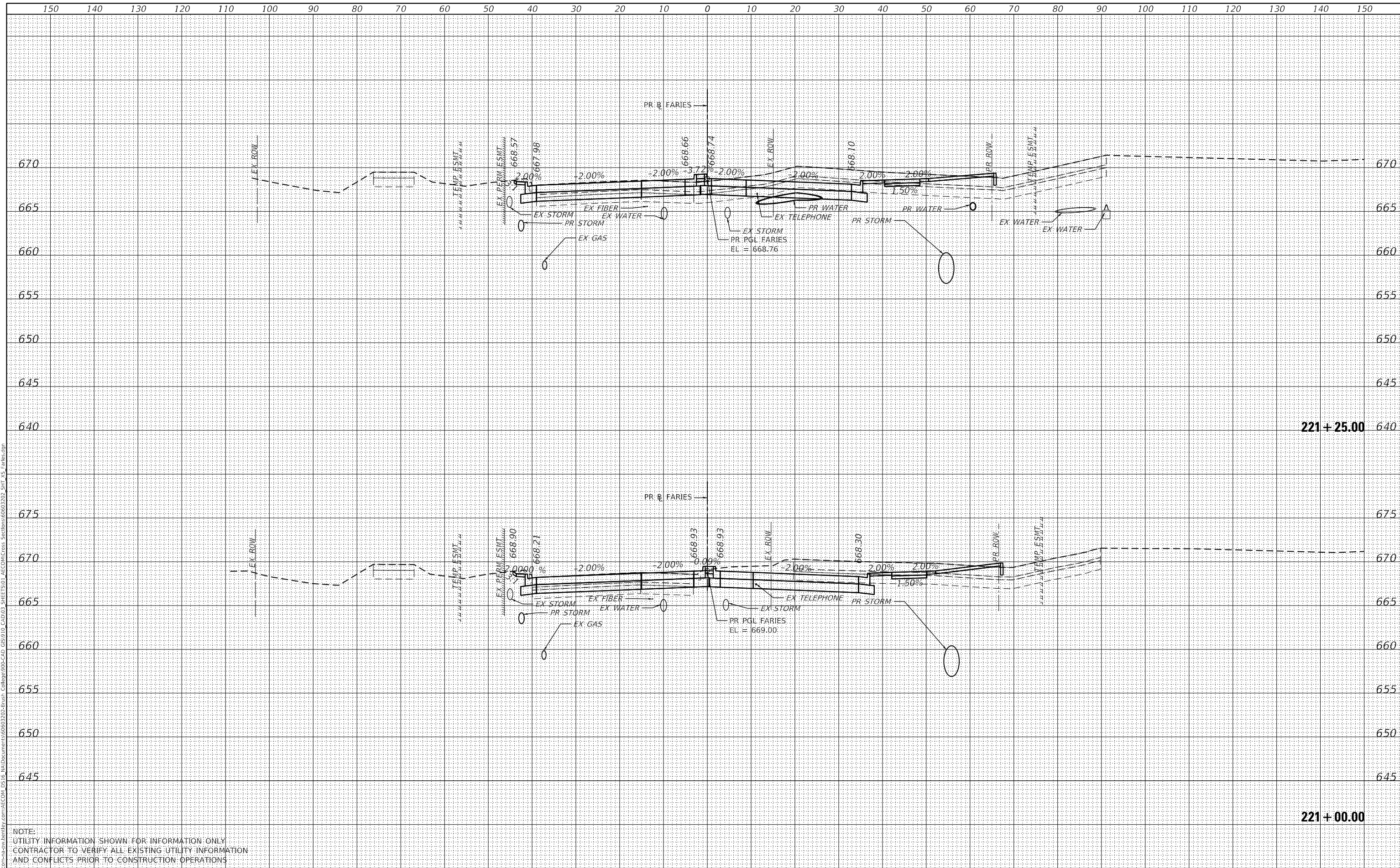
FARIES PARKWAY
 CROSS SECTIONS
 1"=10' H, 1"=5' V
 SCALE: SHEET 45 OF 88 SHEETS STA. 220+50.51 TO STA. 220+75.00

F.A.U. RTE.	SECTION	COUNTY	TOTAL SHEETS	SHEET NO.
7448	09-00933-01-BR	MACON	1019	870
CONTRACT NO. 95893				
ILLINOIS FED. AID PROJECT				

DATE	
BY	
SURVEYED	
PLOTTED	
TEMPLATE	
AREAS CHECKED	
FINAL SURVEY	
NOTE BOOK	
NO.	

DATE	
BY	
SURVEYED	
PLOTTED	
TEMPLATE	
AREAS CHECKED	
ORIGINAL SURVEY	
NOTE BOOK	
NO.	

MODEL: Definit
 FILE NAME: D:\a\ecomp\p\p\w\benh\com\AECOM_D515\W\Documents\09093302-Br\09093302-Br\09093302-Br\09093302_SHT_US_Farlies.dgn
 SHEETS\01_AECOM\Cross Sections\09093302_SHT_US_Farlies.dgn



NOTE:
 UTILITY INFORMATION SHOWN FOR INFORMATION ONLY
 CONTRACTOR TO VERIFY ALL EXISTING UTILITY INFORMATION
 AND CONFLICTS PRIOR TO CONSTRUCTION OPERATIONS



USER NAME =	SearsB
DESIGNED -	LMB
DRAWN -	LMB
CHECKED -	WBS
DATE -	4/30/2021
REVISED -	
REVISED -	
REVISED -	
REVISED -	

STATE OF ILLINOIS
 DEPARTMENT OF TRANSPORTATION

1"=10' H, 1"=5' V
 SCALE: SHEET 46 OF 88 SHEETS STA. 221+00.00 TO STA. 221+25.00

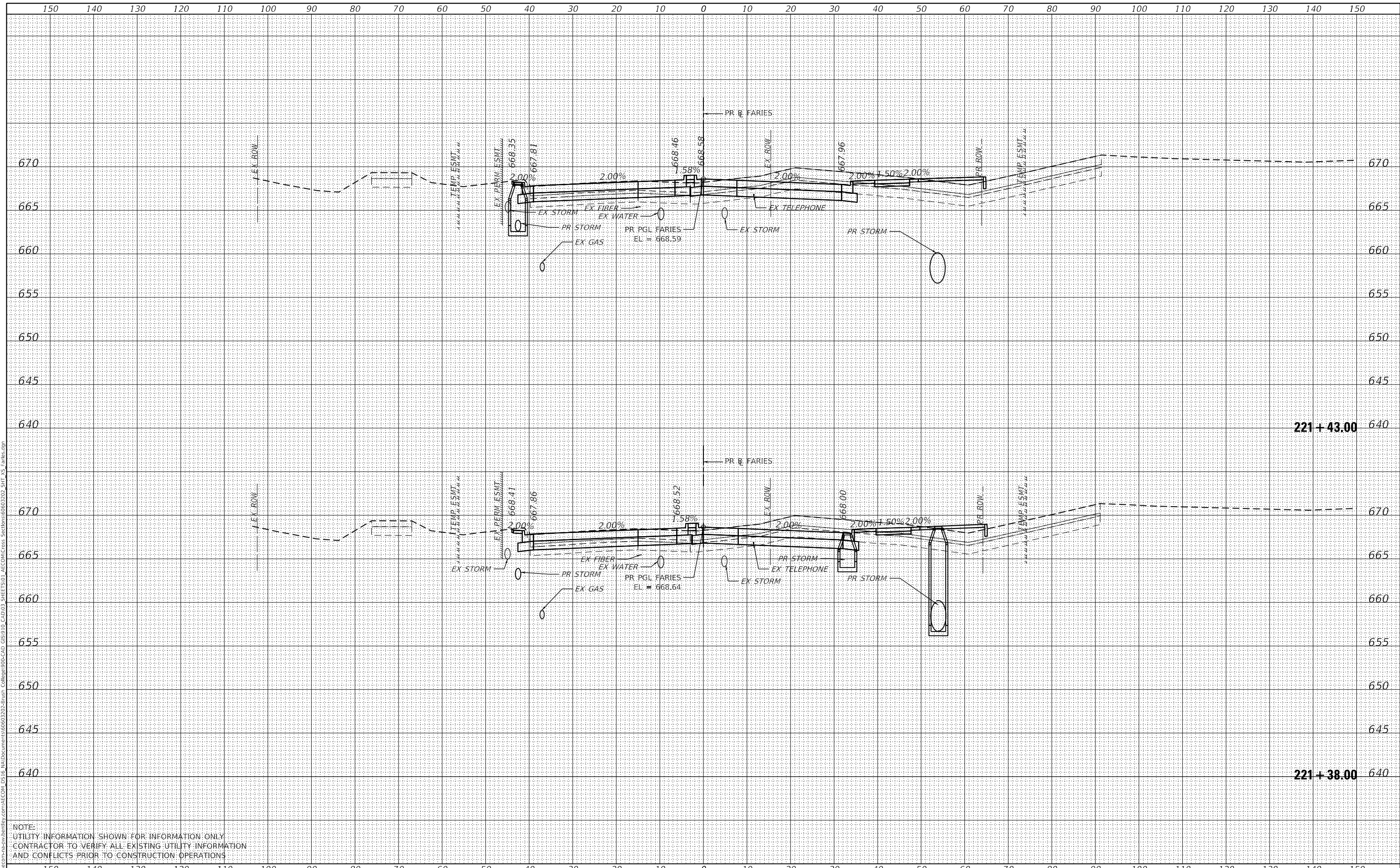
FARIES PARKWAY
 CROSS SECTIONS

F.A.U. RTE.	SECTION	COUNTY	TOTAL SHEETS	SHEET NO.
7448	09-00933-01-BR	MACON	1019	871
CONTRACT NO. 95893				
ILLINOIS FED. AID PROJECT				

DATE	
BY	
SURVEYED	
PLOTTED	
TEMPLATE	
AREAS CHECKED	
FINAL SURVEY	
NOTE BOOK	
NO.	

DATE	
BY	
SURVEYED	
PLOTTED	
TEMPLATE	
AREAS CHECKED	
ORIGINAL SURVEY	
NOTE BOOK	
NO.	

MODEL: Definit
 FILE NAME: D:\aecom\msh-bentley.com\AECOM_D515\IAD\Documents\80603202-Brn\Collage\90-CAD_GIS\910_CAD\03_SHEETS\01_AECOM\Cross Sections\80603202_SHT_15_Faries.dgn



NOTE:
 UTILITY INFORMATION SHOWN FOR INFORMATION ONLY
 CONTRACTOR TO VERIFY ALL EXISTING UTILITY INFORMATION
 AND CONFLICTS PRIOR TO CONSTRUCTION OPERATIONS



USER NAME	= SearsB
DESIGNED	- LMB
DRAWN	- LMB
CHECKED	- WBS
DATE	- 4/30/2021
REVISIONS	
REVISED	-
REVISED	-
REVISED	-
REVISED	-

STATE OF ILLINOIS
 DEPARTMENT OF TRANSPORTATION

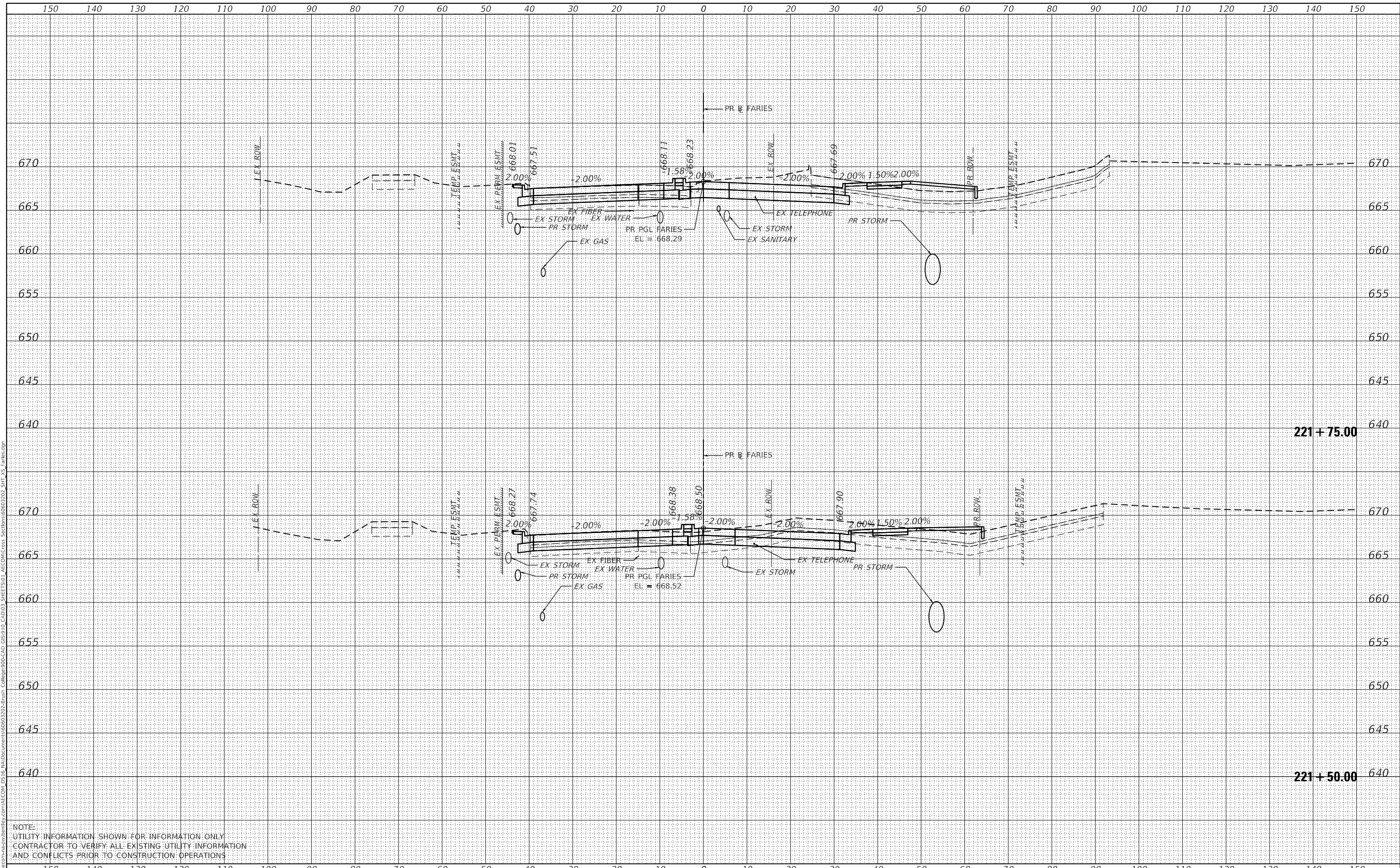
FARIES PARKWAY
 CROSS SECTIONS
 1"=10' H, 1"=5' V
 SCALE: SHEET 47 OF 88 SHEETS STA. 221+38.00 TO STA. 221+43.00

F.A.U. RTE.	SECTION	COUNTY	TOTAL SHEETS	SHEET NO.
7448	09-00933-01-BR	MACON	1019	872
CONTRACT NO. 95893				
ILLINOIS FED. AID PROJECT				

DATE	
BY	
FINAL SURVEY	SURVEYED
NOTE BOOK	PLOTTED
NO.	TEMPLATE
	AREAS CHECKED

DATE	
BY	
ORIGINAL SURVEY	SURVEYED
NOTE BOOK	PLOTTED
NO.	TEMPLATE
	AREAS CHECKED

MODEL: Definit
 FILE NAME: D:\a\acombas\p\sw\hendley\com\AECOM_D515\Ia\Documents\60603202\Sheet\Collage\09-Cross_Section\60603202_SHT_45_Faries.dgn



NOTE:
 UTILITY INFORMATION SHOWN FOR INFORMATION ONLY
 CONTRACTOR TO VERIFY ALL EXISTING UTILITY INFORMATION
 AND CONFLICTS PRIOR TO CONSTRUCTION OPERATIONS



USER NAME =	SearsB
DESIGNED -	LMB
DRAWN -	LMB
CHECKED -	WBS
DATE -	4/30/2021
REVISIONS	
REVISED -	
REVISED -	
REVISED -	
REVISED -	

STATE OF ILLINOIS
 DEPARTMENT OF TRANSPORTATION

1"=10' H, 1"=5' V
 SCALE: SHEET 48 OF 88 SHEETS STA. 221+50.00 TO STA. 221+75.00

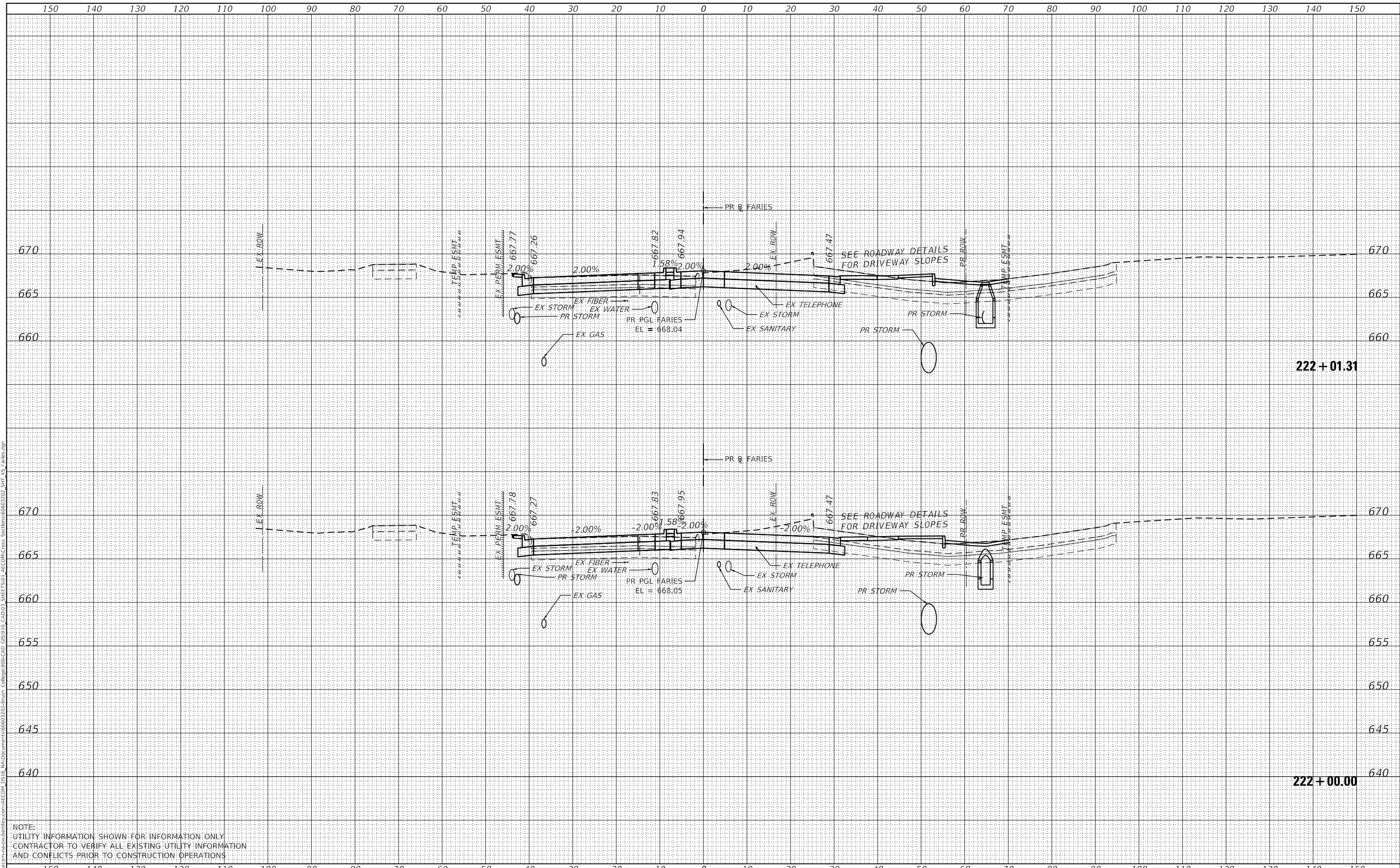
FARIES PARKWAY
 CROSS SECTIONS

F.A.U. RTE.	SECTION	COUNTY	TOTAL SHEETS	SHEET NO.
7448	09-00933-01-BR	MACON	1019	873
CONTRACT NO. 95893				
ILLINOIS FED. AID PROJECT				

DATE	
BY	
FINAL SURVEY	SURVEYED
NOTE BOOK	PLOTTED
NO.	TEMPLATE
	AREAS CHECKED

DATE	
BY	
ORIGINAL SURVEY	SURVEYED
NOTE BOOK	PLOTTED
NO.	TEMPLATE
	AREAS CHECKED

MODEL: Definit
 FILE NAME: D:\aecom\p15-sw-hendley\com\AECOM_D515\11a\Documents\60603202-Brn\01_Collage\09-CAD_GIS\910_CAD\03_SHEETS\01_AECOM\Cross_Section\60603202_SHT_US_Farles.dgn



NOTE:
 UTILITY INFORMATION SHOWN FOR INFORMATION ONLY
 CONTRACTOR TO VERIFY ALL EXISTING UTILITY INFORMATION
 AND CONFLICTS PRIOR TO CONSTRUCTION OPERATIONS



USER NAME	= SearsB
DESIGNED	- LMB
DRAWN	- LMB
CHECKED	- WBS
DATE	- 4/30/2021
REVISIONS	
REVISED	-
REVISED	-
REVISED	-
REVISED	-

STATE OF ILLINOIS
 DEPARTMENT OF TRANSPORTATION

1"=10' H, 1"=5' V
 SCALE: SHEET 49 OF 88 SHEETS STA. 222+00.00 TO STA. 222+01.31

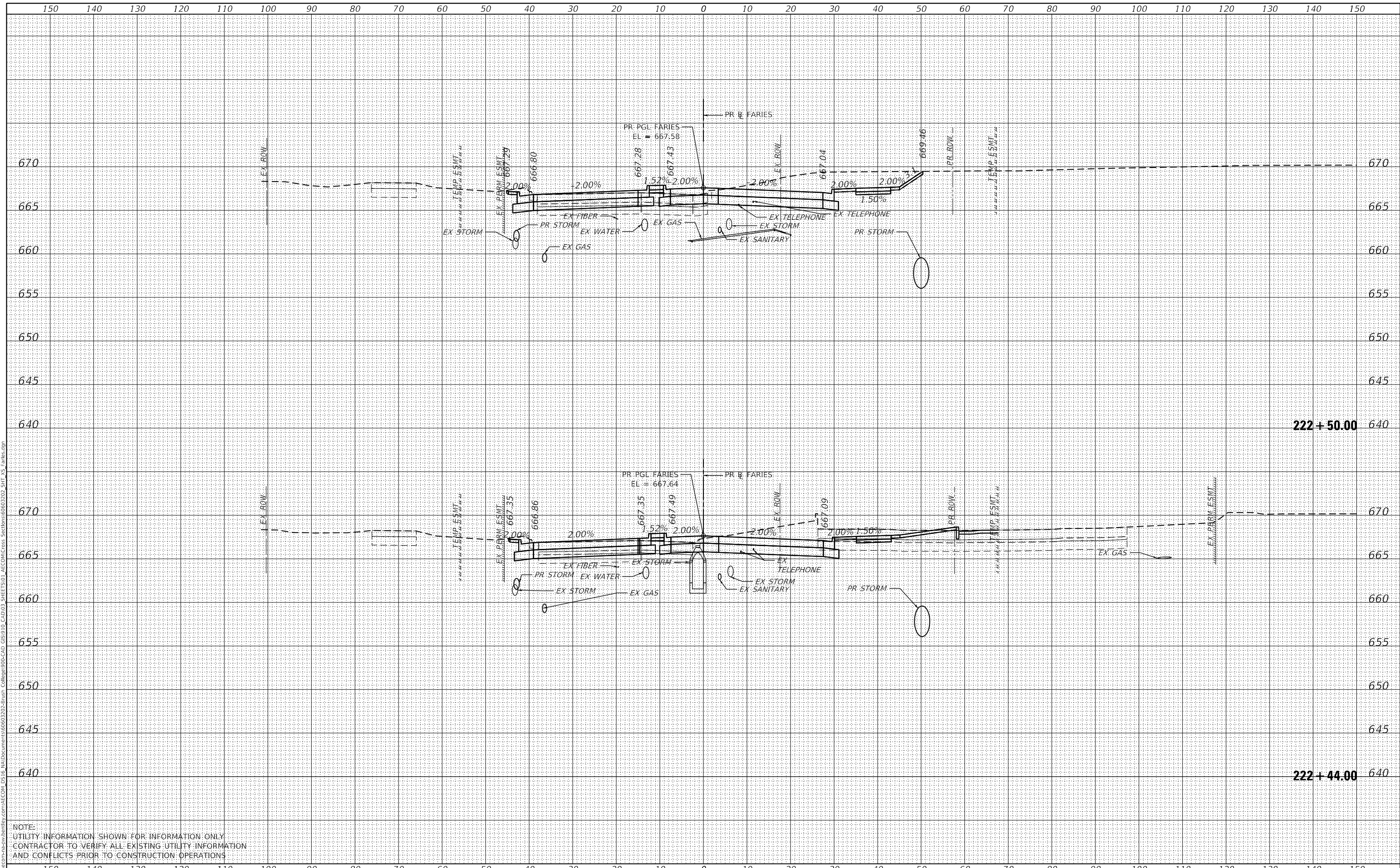
FARIES PARKWAY
 CROSS SECTIONS

F.A.U. RTE.	SECTION	COUNTY	TOTAL SHEETS	SHEET NO.
7448	09-00933-01-BR	MACON	1019	874
CONTRACT NO. 95893				
ILLINOIS FED. AID PROJECT				

DATE	
BY	
SURVEYED	
PLOTTED	
TEMPLATE	
AREAS CHECKED	
FINAL SURVEY	
NOTE BOOK	
NO.	

DATE	
BY	
SURVEYED	
PLOTTED	
TEMPLATE	
AREAS CHECKED	
ORIGINAL SURVEY	
NOTE BOOK	
NO.	

MODEL: Definit
 FILE NAME: D:\aecom\p15-sw-hendley\com\AECOM_D515\10\Documents\090933-01-Br\Collage\09-09-2021\AECOM_Cross_Section\090933-01_SHT_52_Faries.dgn



NOTE:
 UTILITY INFORMATION SHOWN FOR INFORMATION ONLY
 CONTRACTOR TO VERIFY ALL EXISTING UTILITY INFORMATION
 AND CONFLICTS PRIOR TO CONSTRUCTION OPERATIONS



USER NAME =	SearsB
DESIGNED -	LMB
DRAWN -	LMB
CHECKED -	WBS
DATE -	4/30/2021
REVISIONS	
REVISED -	
REVISED -	
REVISED -	

STATE OF ILLINOIS
 DEPARTMENT OF TRANSPORTATION

1"=10' H, 1"=5' V
 SCALE: SHEET 52 OF 88 SHEETS STA. 222+44.00 TO STA. 222+50.00

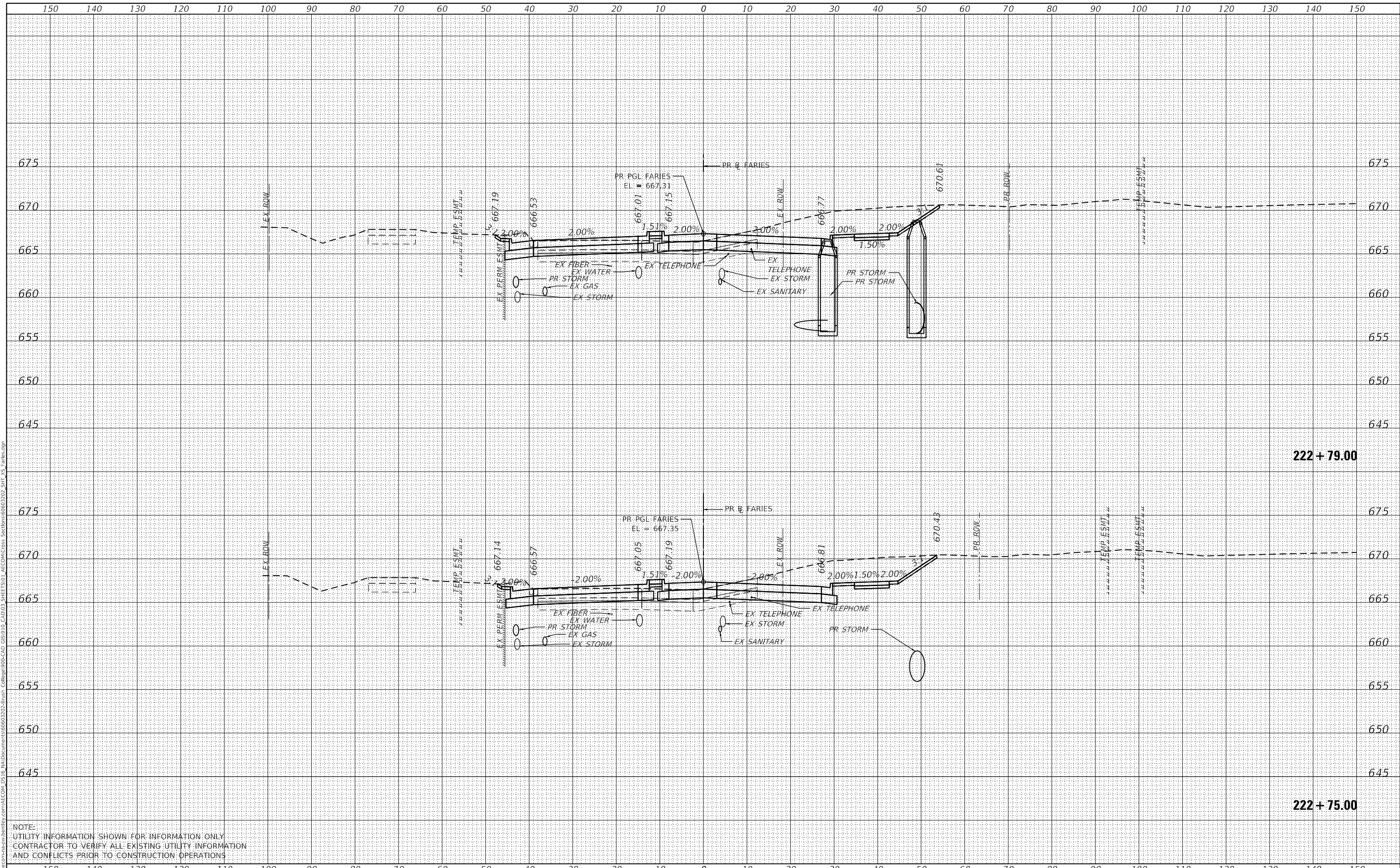
FARIES PARKWAY
 CROSS SECTIONS

F.A.U. RTE.	SECTION	COUNTY	TOTAL SHEETS	SHEET NO.
7448	09-00933-01-BR	MACON	1019	877
CONTRACT NO. 95893				
ILLINOIS FED. AID PROJECT				

DATE	
BY	
FINAL SURVEY	SURVEYED
NOTE BOOK	PLOTTED
NO.	TEMPLATE
	AREAS CHECKED

DATE	
BY	
ORIGINAL SURVEY	SURVEYED
NOTE BOOK	PLOTTED
NO.	TEMPLATE
	AREAS CHECKED

MODEL: Default
 FILE NAME: D:\a\acomb\p15-sw-hendley\com\AECOM_D515\10\Documents\090933-01-Br\Collage\09-Cross_Section\09-Cross_Section\090933-01_SHT_US_Faries.dgn



NOTE:
 UTILITY INFORMATION SHOWN FOR INFORMATION ONLY
 CONTRACTOR TO VERIFY ALL EXISTING UTILITY INFORMATION
 AND CONFLICTS PRIOR TO CONSTRUCTION OPERATIONS



USER NAME =	SearsB
DESIGNED -	LMB
DRAWN -	LMB
CHECKED -	WBS
DATE -	4/30/2021
REVISIONS	
REVISED -	
REVISED -	
REVISED -	

STATE OF ILLINOIS
 DEPARTMENT OF TRANSPORTATION

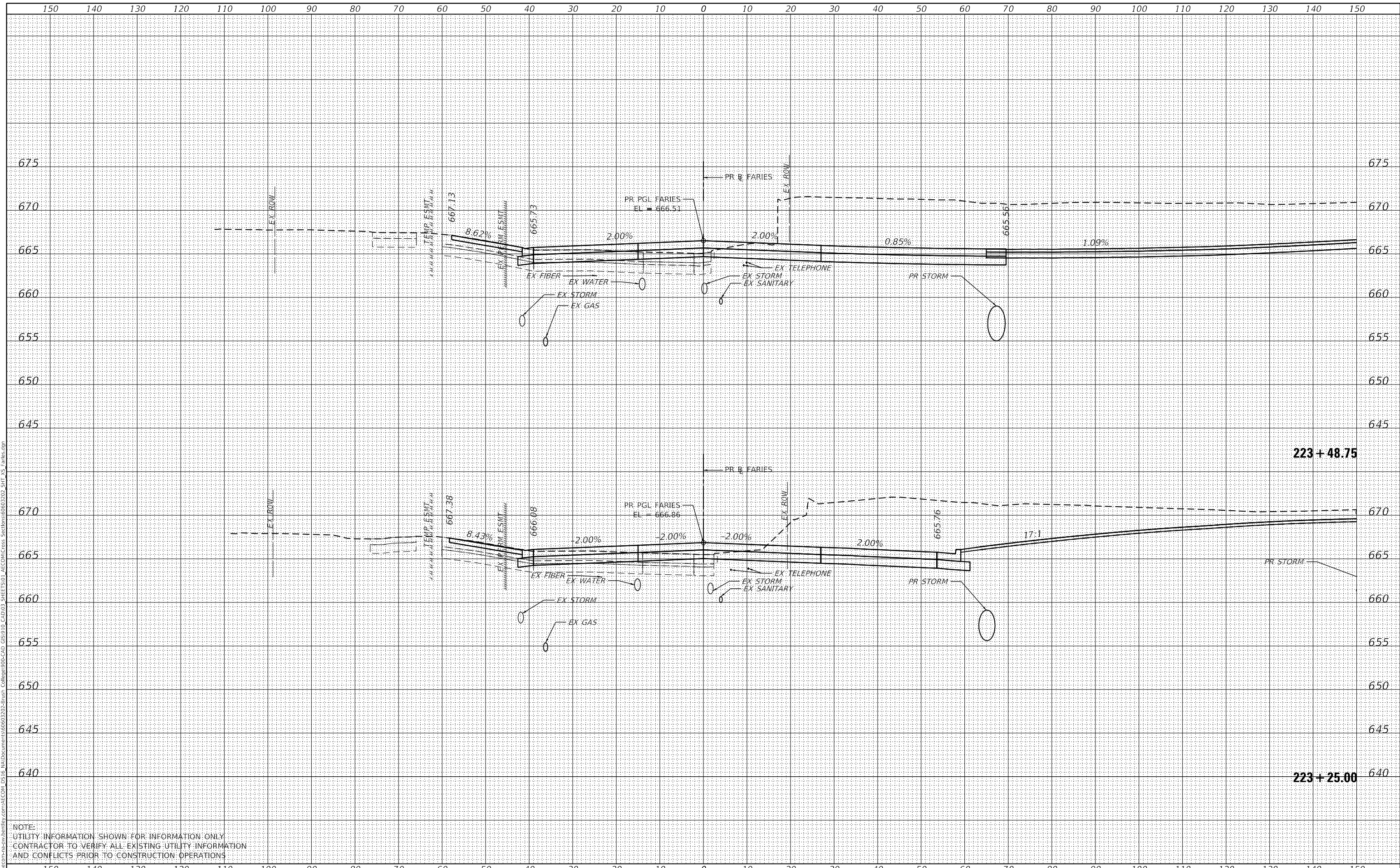
FARIES PARKWAY
 CROSS SECTIONS
 1"=10' H, 1"=5' V
 SCALE: SHEET 53 OF 88 SHEETS STA. 222+75.00 TO STA. 222+79.00

F.A.U. RTE.	SECTION	COUNTY	TOTAL SHEETS	SHEET NO.
7448	09-00933-01-BR	MACON	1019	878
CONTRACT NO. 95893				
ILLINOIS FED. AID PROJECT				

DATE	
BY	
SURVEYED	
PLOTTED	
TEMPLATE	
AREAS CHECKED	
FINAL SURVEY	
NOTE BOOK	
NO.	

DATE	
BY	
SURVEYED	
PLOTTED	
TEMPLATE	
AREAS CHECKED	
ORIGINAL SURVEY	
NOTE BOOK	
NO.	

MODEL: Definit
 FILE NAME: D:\a\acomb\p15\sw\hobby\com\AECOM_D515\1\Documents\60603202-Brn\01_College09-CAD_GIS\910_CAD\03_SHEETS\01_AECOM\Cross_Section\60603202_SHT_US_Faries.dgn



NOTE:
 UTILITY INFORMATION SHOWN FOR INFORMATION ONLY
 CONTRACTOR TO VERIFY ALL EXISTING UTILITY INFORMATION
 AND CONFLICTS PRIOR TO CONSTRUCTION OPERATIONS



USER NAME	= SearsB
DESIGNED	- LMB
DRAWN	- LMB
PLOT SCALE	= 20.0000' / in.
PLOT DATE	= 5/5/2021

DESIGNED	- LMB	REVISED	-
DRAWN	- LMB	REVISED	-
CHECKED	- WBS	REVISED	-
DATE	- 4/30/2021	REVISED	-

STATE OF ILLINOIS
 DEPARTMENT OF TRANSPORTATION

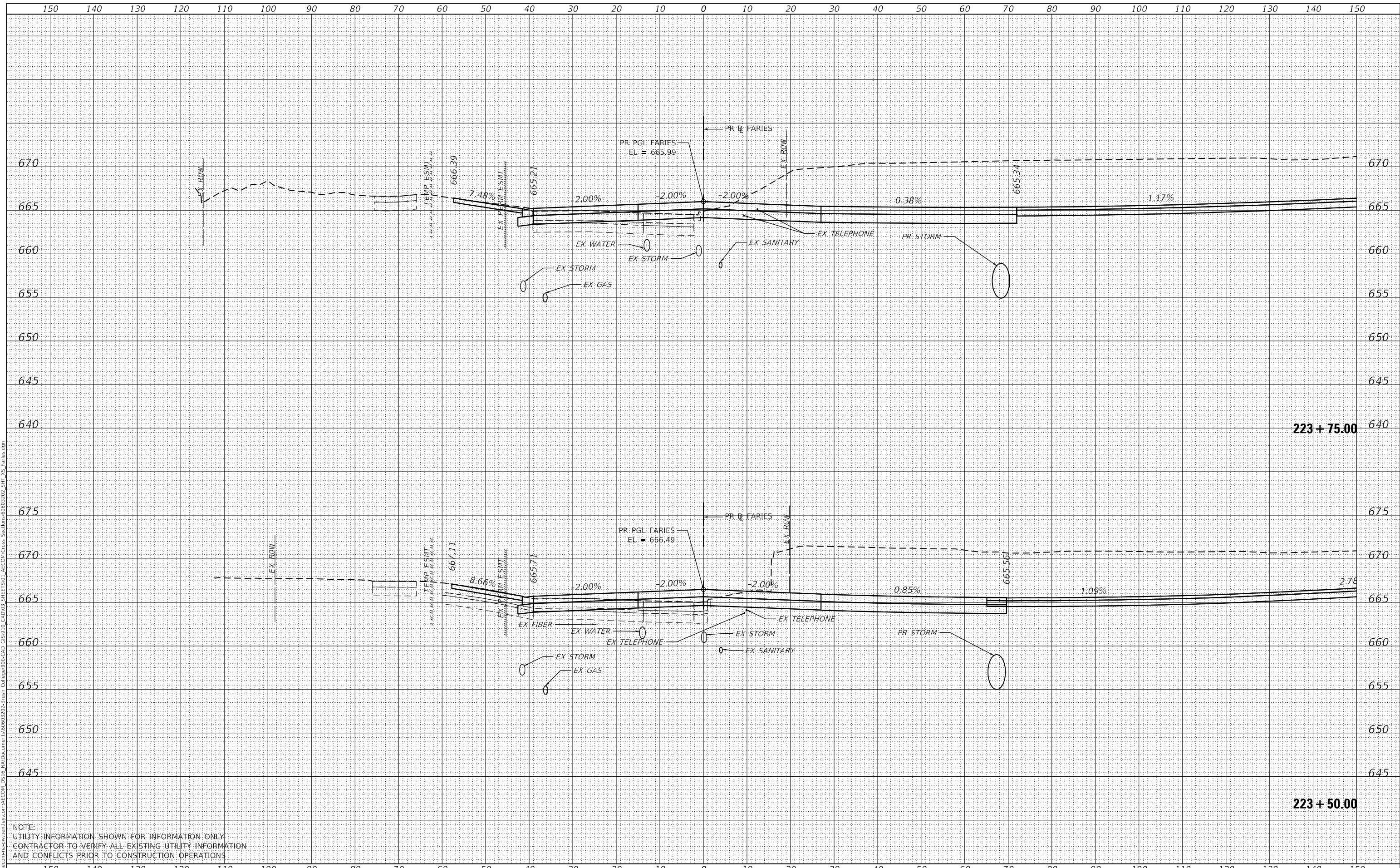
FARIES PARKWAY
 CROSS SECTIONS
 1"=10' H, 1"=5' V
 SCALE: SHEET 55 OF 88 SHEETS STA. 223+25.00 TO STA. 223+48.75

F.A.U. RTE.	SECTION	COUNTY	TOTAL SHEETS	SHEET NO.
7448	09-00933-01-BR	MACON	1019	880
CONTRACT NO. 95893				
ILLINOIS FED. AID PROJECT				

DATE	
BY	
SURVEYED	
PLOTTED	
TEMPLATE	
AREAS CHECKED	
FINAL SURVEY	
NOTE BOOK	
NO.	

DATE	
BY	
SURVEYED	
PLOTTED	
TEMPLATE	
AREAS CHECKED	
ORIGINAL SURVEY	
NOTE BOOK	
NO.	

MODEL: Definit
 FILE NAME: D:\a\macom\p-w\benhany.com\AECOM_D515\I\Documents\09032021\09032021_SHT_US_Farlies.dgn
 SHEET: 09-00933-01-BR

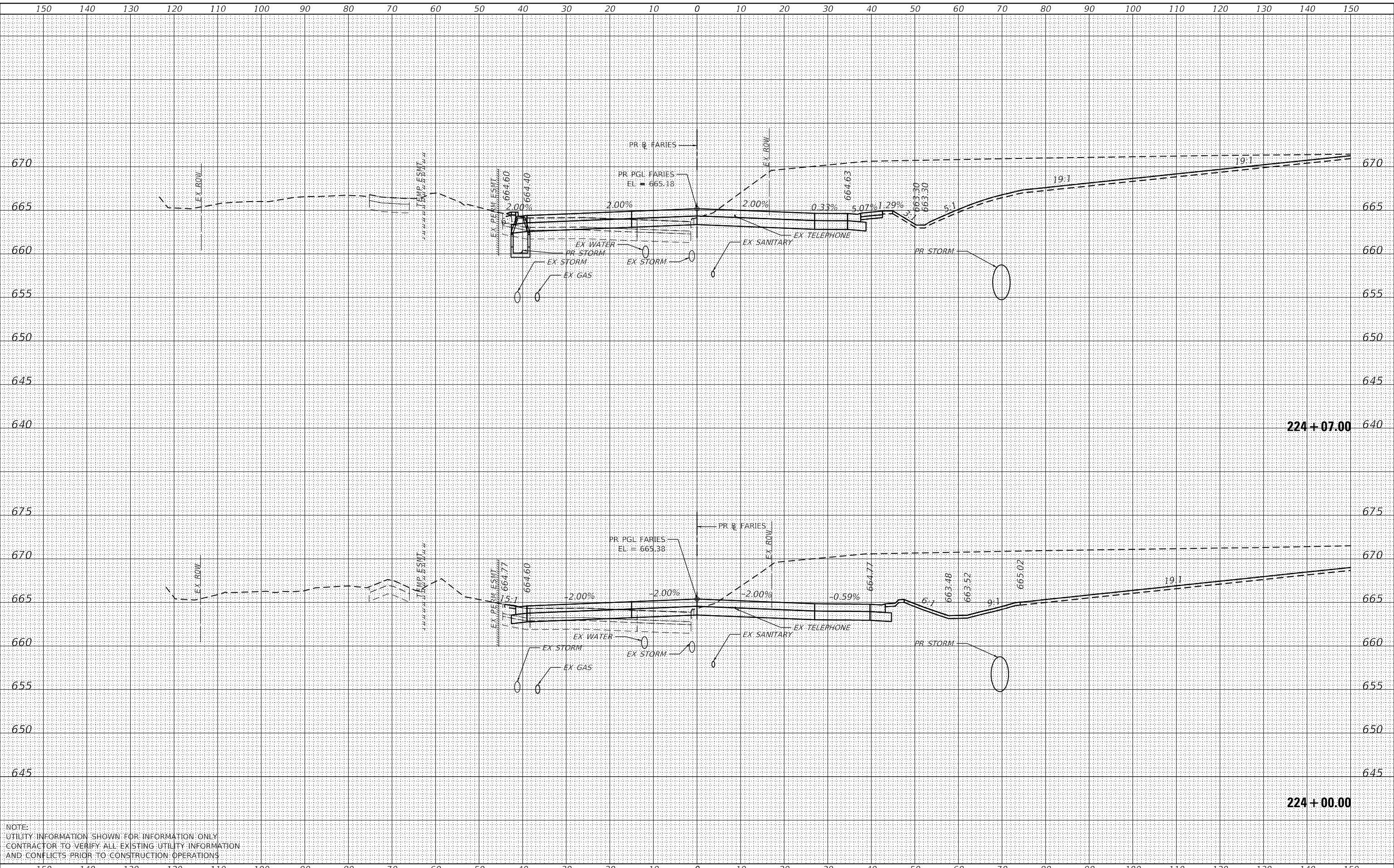


NOTE:
 UTILITY INFORMATION SHOWN FOR INFORMATION ONLY
 CONTRACTOR TO VERIFY ALL EXISTING UTILITY INFORMATION
 AND CONFLICTS PRIOR TO CONSTRUCTION OPERATIONS

DATE	
BY	
SURVEYED	
PLOTTED	
TEMPLATE	
AREAS CHECKED	
FINAL SURVEY	
NOTE BOOK	
NO.	

DATE	
BY	
SURVEYED	
PLOTTED	
TEMPLATE	
AREAS CHECKED	
ORIGINAL SURVEY	
NOTE BOOK	
NO.	

MODEL: Definit
 FILE NAME: D:\a\macom\p-w\hendry\com\AECOM_D515\I\Documents\6663202-2\Sheet\Collage\90-CAD_GIS910_CAD\03_SHEET501_AECOM_Cross_Section\6663202_SHT_51_Faries.dgn



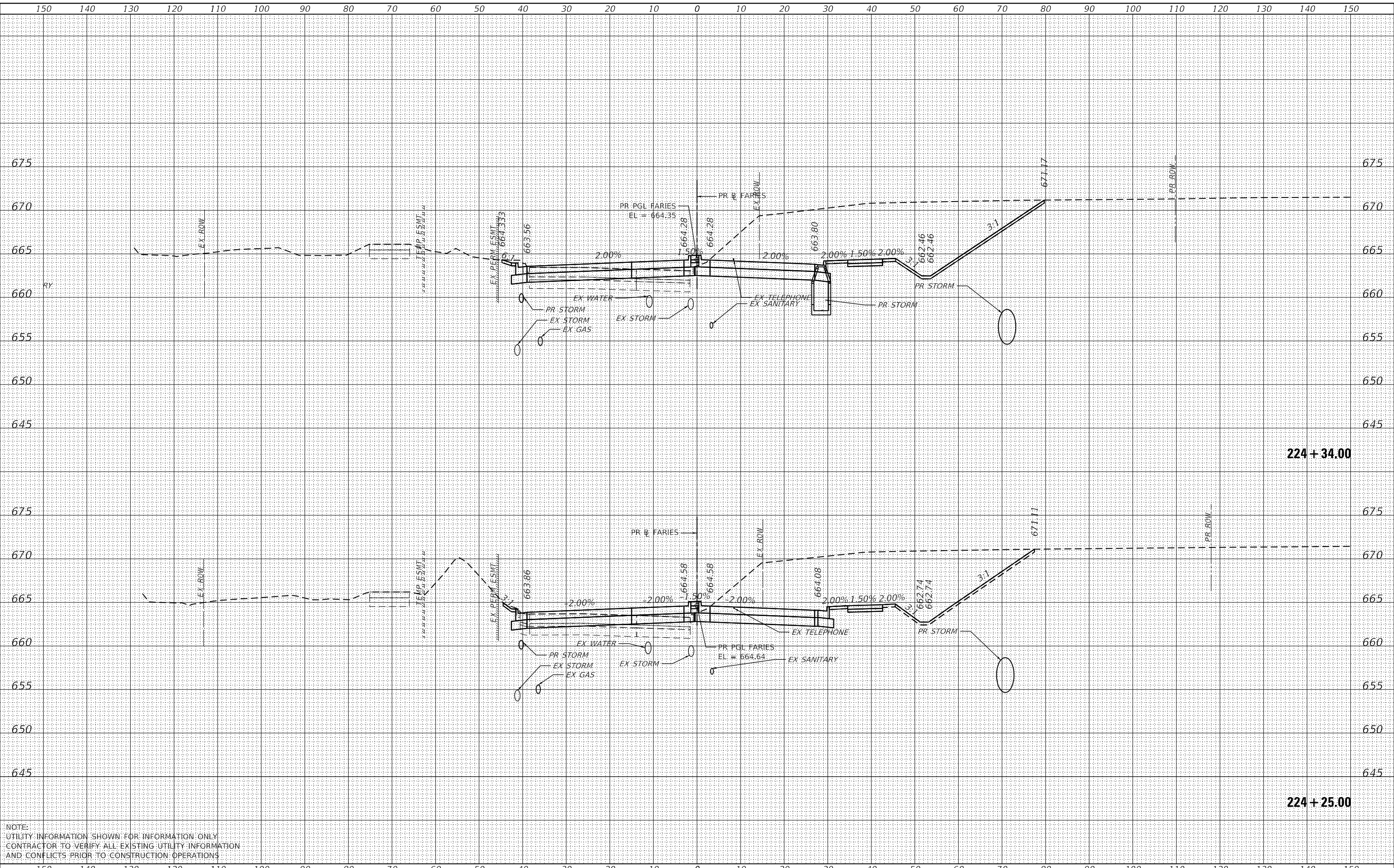
NOTE:
 UTILITY INFORMATION SHOWN FOR INFORMATION ONLY
 CONTRACTOR TO VERIFY ALL EXISTING UTILITY INFORMATION
 AND CONFLICTS PRIOR TO CONSTRUCTION OPERATIONS

 345 EAST ASH AVENUE DECATUR, IL 62526 PHONE: (317) 775-6665	USER NAME = SearsB	DESIGNED - LMB	REVISIONS	STATE OF ILLINOIS DEPARTMENT OF TRANSPORTATION FARIES PARKWAY CROSS SECTIONS 1"=10' H, 1"=5' V SCALE: SHEET 57 OF 88 SHEETS STA. 224+00.00 TO STA. 224+07.00	F.A.U. RTE. 7448	SECTION 09-00933-01-BR	COUNTY MACON	TOTAL SHEETS 1019	SHEET NO. 882
	PLOT SCALE = 20.0000 "/math>in. <td>CHECKED - WBS</td> <td>REVISIONS</td> <td colspan="5">CONTRACT NO. 95893</td>	CHECKED - WBS	REVISIONS		CONTRACT NO. 95893				
	PLOT DATE = 5/5/2021	DATE - 4/30/2021	REVISIONS		ILLINOIS FED. AID PROJECT				

DATE	
BY	
SURVEYED	
PLOTTED	
TEMPLATE	
AREAS CHECKED	
FINAL SURVEY	
NOTE BOOK	
NO.	

DATE	
BY	
SURVEYED	
PLOTTED	
TEMPLATE	
AREAS CHECKED	
ORIGINAL SURVEY	
NOTE BOOK	
NO.	

MODEL: Definit
 FILE NAME: D:\a\acomb\p15\sw\hobby\com\AECOM_D515\1\Documents\80603202-Brn\Calligraph00-CAD_GIS\910_CAD\3_SHEET\501_AECOM\Cross_Section\80603202_SHT_51-Farlies.dgn



NOTE:
 UTILITY INFORMATION SHOWN FOR INFORMATION ONLY
 CONTRACTOR TO VERIFY ALL EXISTING UTILITY INFORMATION
 AND CONFLICTS PRIOR TO CONSTRUCTION OPERATIONS



USER NAME	= SearsB
DESIGNED	- LMB
DRAWN	- LMB
CHECKED	- WBS
DATE	- 4/30/2021
PLOT SCALE	= 20.0000' / in.
PLOT DATE	= 5/5/2021

REVISED	-
REVISED	-
REVISED	-
REVISED	-

STATE OF ILLINOIS
 DEPARTMENT OF TRANSPORTATION

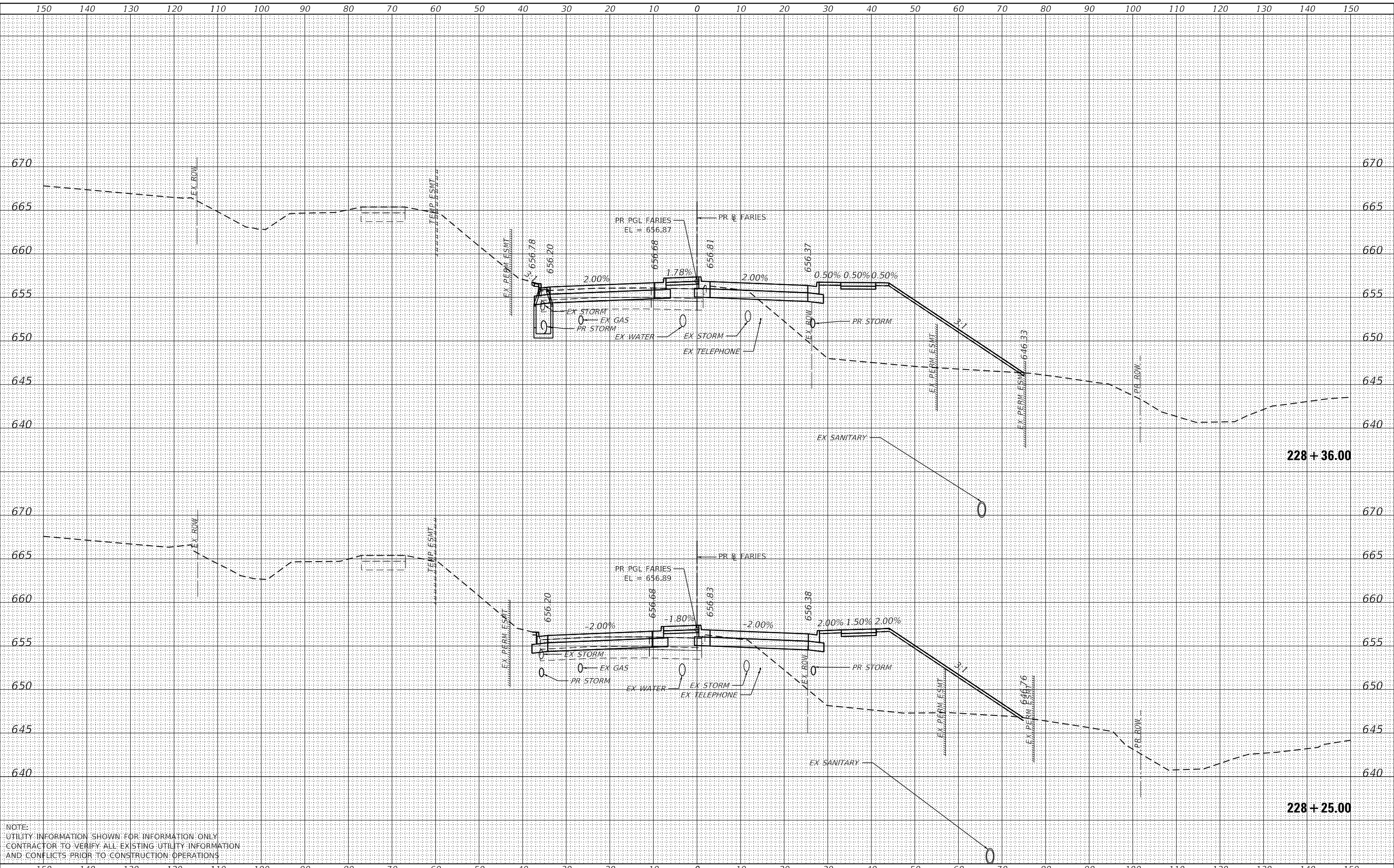
1"=10' H, 1"=5' V
 SCALE: SHEET 58 OF 88 SHEETS STA. 224+25.00 TO STA. 224+34.00

FARIES PARKWAY
 CROSS SECTIONS

F.A.U. RTE.	SECTION	COUNTY	TOTAL SHEETS	SHEET NO.
7448	09-00933-01-BR	MACON	1019	883
CONTRACT NO. 95893				
ILLINOIS FED. AID PROJECT				

DATE	
BY	
FINAL SURVEY	SURVEYED
NOTE BOOK	PLOTTED
NO.	TEMPLATE
	AREAS CHECKED

DATE	
BY	
ORIGINAL SURVEY	SURVEYED
NOTE BOOK	PLOTTED
NO.	TEMPLATE
	AREAS CHECKED



NOTE:
 UTILITY INFORMATION SHOWN FOR INFORMATION ONLY
 CONTRACTOR TO VERIFY ALL EXISTING UTILITY INFORMATION
 AND CONFLICTS PRIOR TO CONSTRUCTION OPERATIONS



USER NAME	= SearsB
DESIGNED	- LMB
DRAWN	- LMB
CHECKED	- WBS
DATE	- 4/30/2021

REVISED	-
REVISED	-
REVISED	-
REVISED	-

STATE OF ILLINOIS
 DEPARTMENT OF TRANSPORTATION

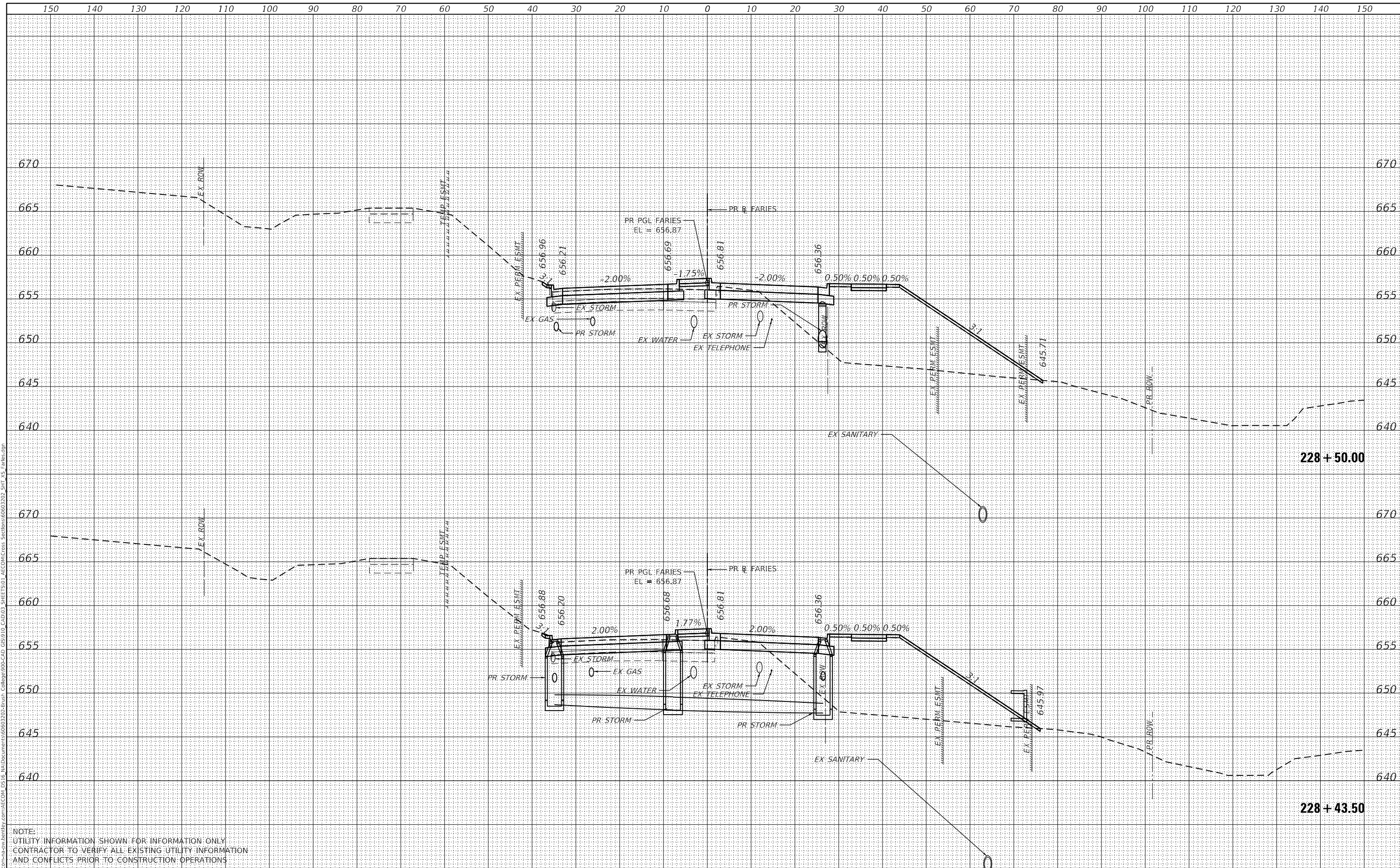
1"=10' H, 1"=5' V	
SCALE:	SHEET 69 OF 88 SHEETS
STA. 228+25.00 TO STA. 228+36.00	

FARIES PARKWAY
 CROSS SECTIONS

F.A.U. RTE.	SECTION	COUNTY	TOTAL SHEETS	SHEET NO.
7448	09-00933-01-BR	MACON	1019	894
CONTRACT NO. 95893				
ILLINOIS FED. AID PROJECT				

DATE	
BY	
SURVEYED	
PLOTTED	
TEMPLATE	
NOTE BOOK	
AREAS CHECKED	

DATE	
BY	
SURVEYED	
PLOTTED	
TEMPLATE	
NOTE BOOK	
AREAS CHECKED	



MODEL: Default
 FILE NAME: D:\aecom\p15-sw-hendley\com\AECOM_D515\W\Documents\090933-01-Br\Collage\09-CAD\GIS\910_CAD\03_SHEETS\01_AECOM\Cross_Section\090933-01_SHT_05_Faries.dgn



USER NAME =	SearsB	DESIGNED -	LMB	REVISED -	
		DRAWN -	LMB	REVISED -	
PLOT SCALE =	20.0000' / in.	CHECKED -	WBS	REVISED -	
PLOT DATE =	5/5/2021	DATE -	4/30/2021	REVISED -	

STATE OF ILLINOIS
 DEPARTMENT OF TRANSPORTATION

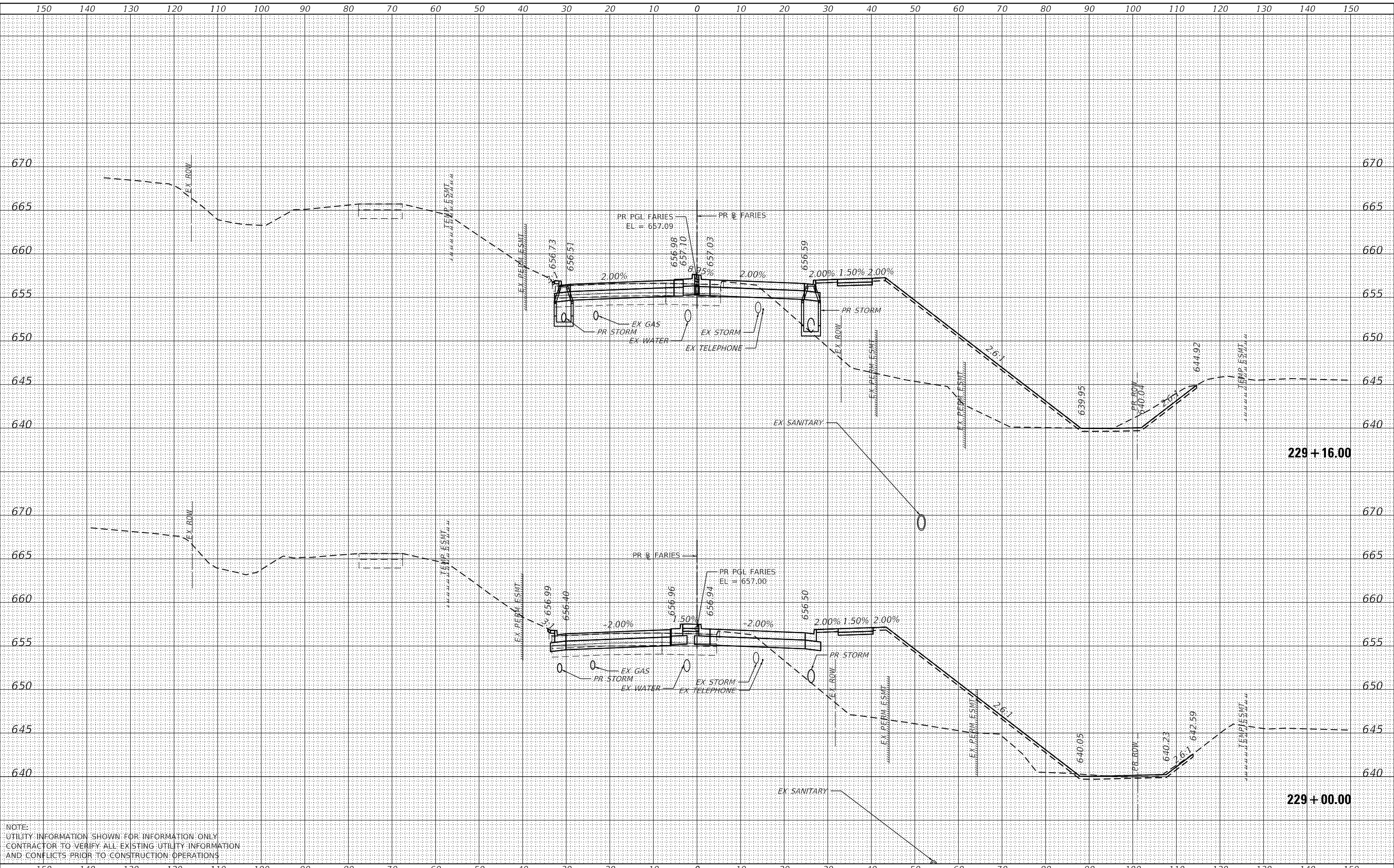
FARIES PARKWAY
 CROSS SECTIONS
 1"=10' H, 1"=5' V
 SCALE: SHEET 70 OF 88 SHEETS STA. 228+43.50 TO STA. 228+50.00

F.A.U. RTE.	SECTION	COUNTY	TOTAL SHEETS	SHEET NO.
7448	09-00933-01-BR	MACON	1019	895
CONTRACT NO. 95893				
ILLINOIS FED. AID PROJECT				

DATE	
BY	
FINAL SURVEY	SURVEYED
NOTE BOOK	PLOTTED
NO.	TEMPLATE
	AREAS CHECKED

DATE	
BY	
ORIGINAL SURVEY	SURVEYED
NOTE BOOK	PLOTTED
NO.	TEMPLATE
	AREAS CHECKED

MODEL: Definit
 FILE NAME: D:\a\ecm\p\15-15w\benhobby.com\AECOM_D515\15\Documents\60603202-2\Sheet\Collage\00-CAD_GIS\910_CAD\03_SHEET\501_AECOM\Cross_Section\60603202_SHT_15_Faries.dgn



NOTE:
 UTILITY INFORMATION SHOWN FOR INFORMATION ONLY
 CONTRACTOR TO VERIFY ALL EXISTING UTILITY INFORMATION
 AND CONFLICTS PRIOR TO CONSTRUCTION OPERATIONS



USER NAME	= SearsB
DESIGNED	- LMB
DRAWN	- LMB
CHECKED	- WBS
DATE	- 4/30/2021
REVISIONS	
REVISED	-
REVISED	-
REVISED	-
REVISED	-

STATE OF ILLINOIS
 DEPARTMENT OF TRANSPORTATION

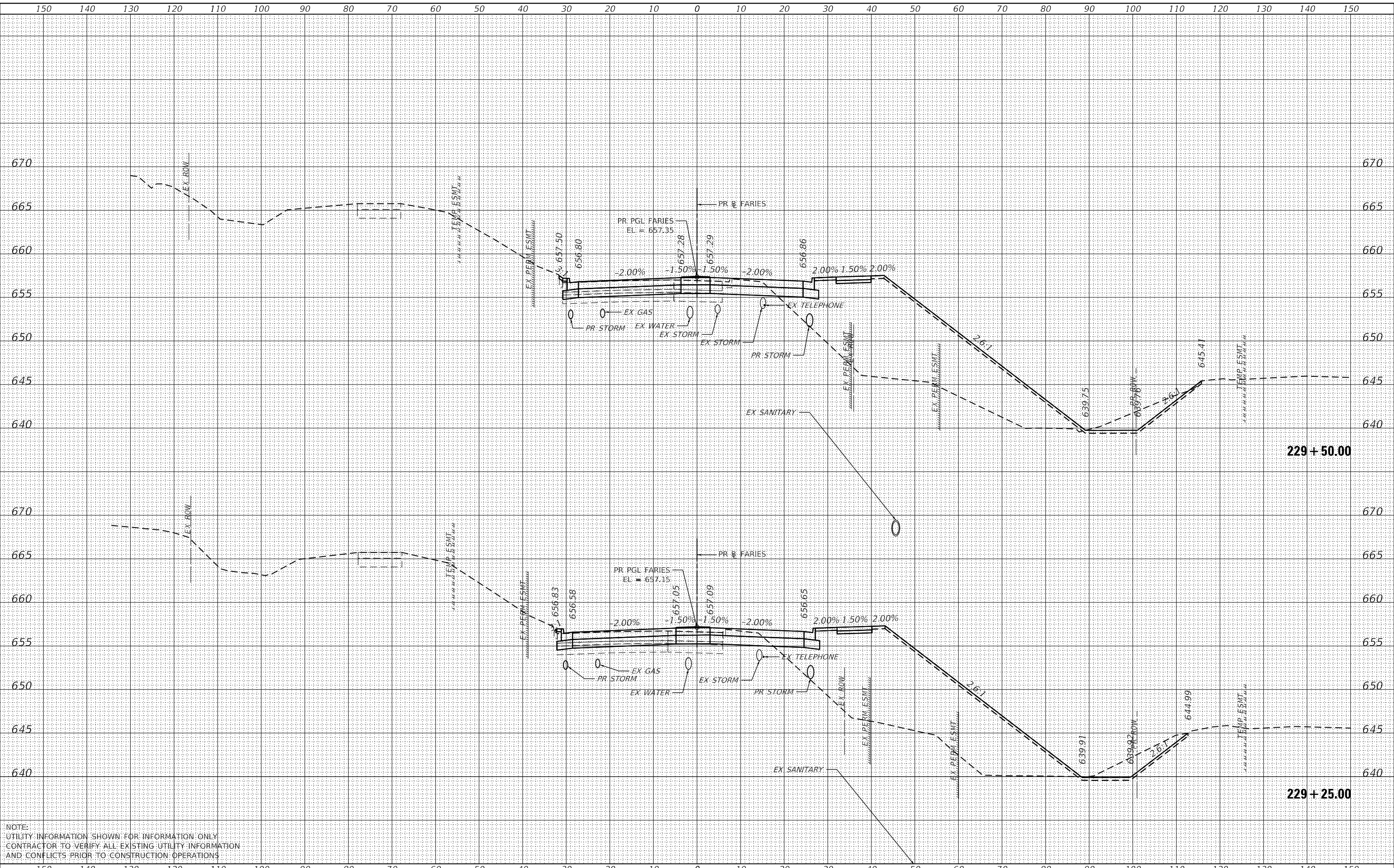
FARIES PARKWAY
 CROSS SECTIONS
 1"=10' H, 1"=5' V
 SCALE: SHEET 72 OF 88 SHEETS STA. 229+00.00 TO STA. 229+16.00

F.A.U. RTE.	SECTION	COUNTY	TOTAL SHEETS	SHEET NO.
7448	09-00933-01-BR	MACON	1019	897
CONTRACT NO. 95893				
ILLINOIS FED. AID PROJECT				

DATE	
BY	
FINAL SURVEY	SURVEYED
NOTE BOOK	PLOTTED
NO.	TEMPLATE
	AREAS CHECKED

DATE	
BY	
ORIGINAL SURVEY	SURVEYED
NOTE BOOK	PLOTTED
NO.	TEMPLATE
	AREAS CHECKED

MODEL: Definit
 FILE NAME: D:\a\acomb\p15\sw\hobby\com\AECOM_D5\B\1\Documents\09032021\09032021_SHT_US_Faries.dgn
 PROJECT: 09-00933-01-03 SHEET(S) 01-AECOM\Cross Sections\09032021_SHT_US_Faries.dgn



NOTE:
 UTILITY INFORMATION SHOWN FOR INFORMATION ONLY
 CONTRACTOR TO VERIFY ALL EXISTING UTILITY INFORMATION
 AND CONFLICTS PRIOR TO CONSTRUCTION OPERATIONS



USER NAME =	SearsB
DESIGNED -	LMB
DRAWN -	LMB
CHECKED -	WBS
DATE -	4/30/2021
REVISED -	
REVISED -	
REVISED -	
REVISED -	

STATE OF ILLINOIS
 DEPARTMENT OF TRANSPORTATION

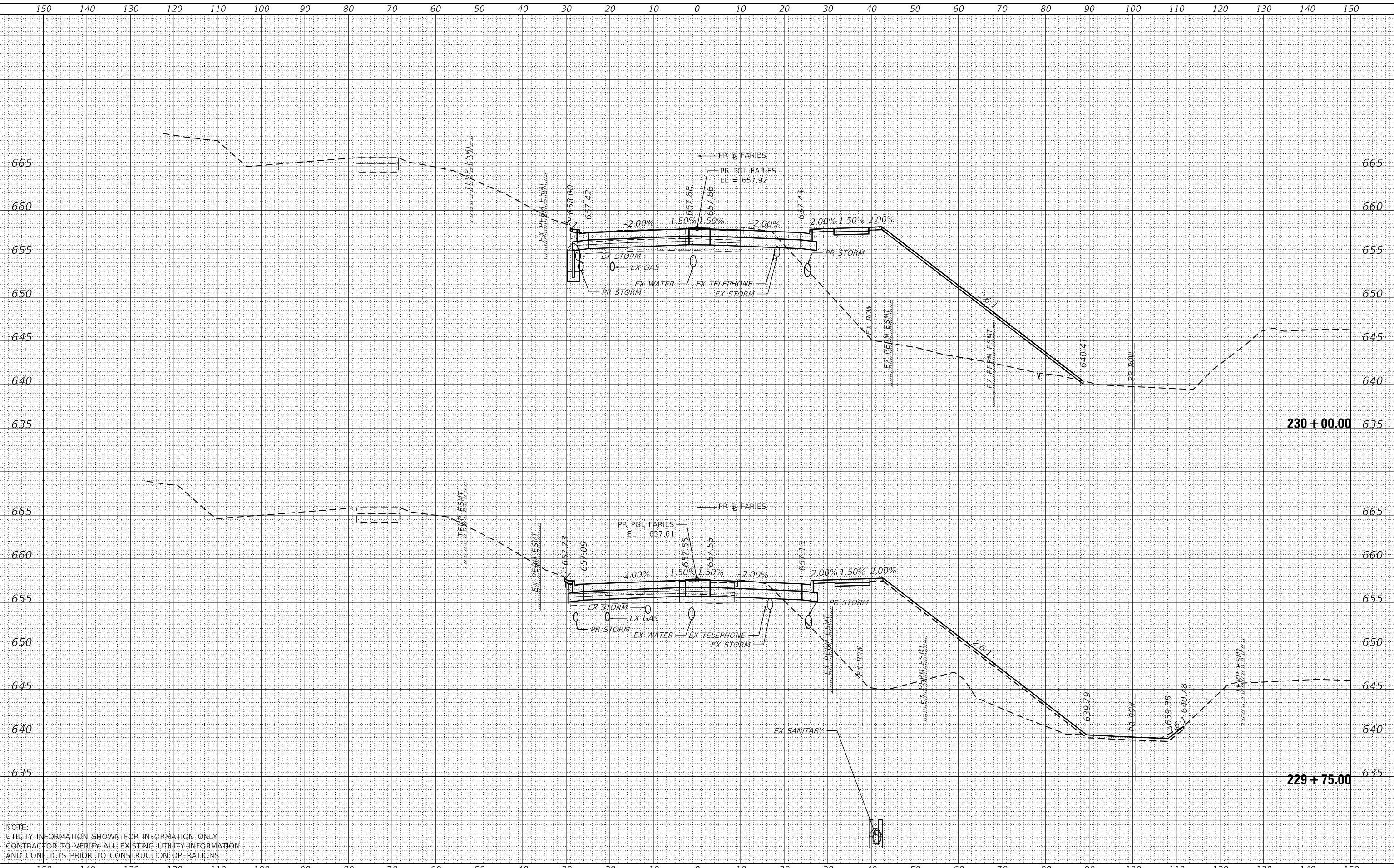
FARIES PARKWAY
 CROSS SECTIONS
 1"=10' H, 1"=5' V
 SCALE: SHEET 73 OF 88 SHEETS STA. 229+25.00 TO STA. 229+50.00

F.A.U. RTE.	SECTION	COUNTY	TOTAL SHEETS	SHEET NO.
7448	09-00933-01-BR	MACON	1019	898
CONTRACT NO. 95893				
ILLINOIS FED. AID PROJECT				

DATE	
BY	
SURVEYED	
PLOTTED	
TEMPLATE	
AREAS CHECKED	
FINAL SURVEY	
NOTE BOOK	
NO.	

DATE	
BY	
SURVEYED	
PLOTTED	
TEMPLATE	
AREAS CHECKED	
ORIGINAL SURVEY	
NOTE BOOK	
NO.	

MODEL: Definit
 FILE NAME: D:\a\acomb\p\15\wbs\benh\com\AECOM_D515\15\Documents\090933-01-01\AECOM\Cross Sections\090933-01_SHT_US_Faries.dgn



NOTE:
 UTILITY INFORMATION SHOWN FOR INFORMATION ONLY
 CONTRACTOR TO VERIFY ALL EXISTING UTILITY INFORMATION
 AND CONFLICTS PRIOR TO CONSTRUCTION OPERATIONS



USER NAME	= SearsB
DESIGNED	- LMB
DRAWN	- LMB
CHECKED	- WBS
DATE	- 4/30/2021

REVISED	-
REVISED	-
REVISED	-
REVISED	-

STATE OF ILLINOIS
 DEPARTMENT OF TRANSPORTATION

1"=10' H, 1"=5' V
 SCALE: SHEET 74 OF 88 SHEETS STA. 229+75.00 TO STA. 230+00.00

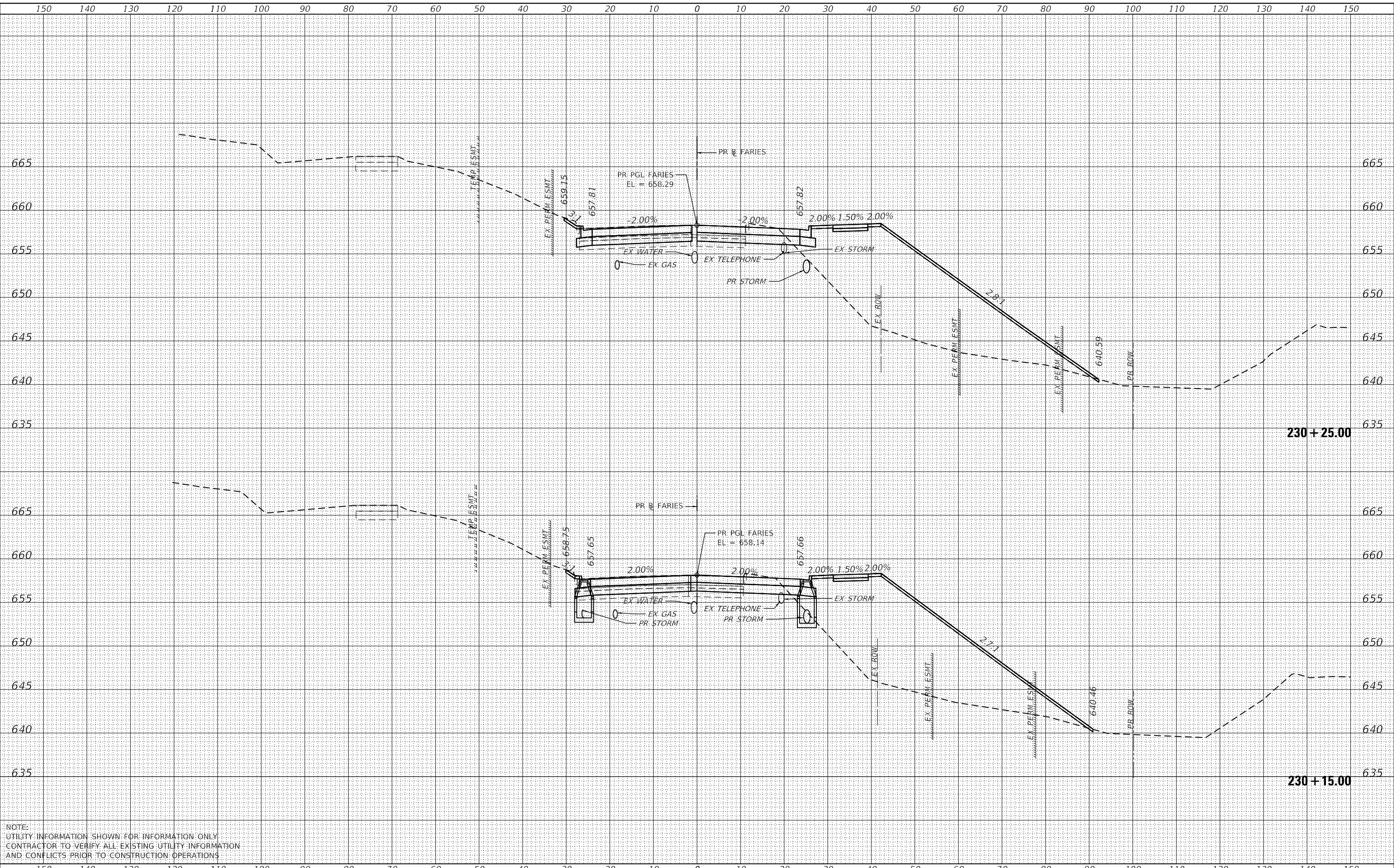
FARIES PARKWAY
 CROSS SECTIONS

F.A.U. RTE.	SECTION	COUNTY	TOTAL SHEETS	SHEET NO.
7448	09-00933-01-BR	MACON	1019	899
CONTRACT NO. 95893				
ILLINOIS FED. AID PROJECT				

DATE	
BY	
SURVEYED	
PLOTTED	
TEMPLATE	
NOTE BOOK	
AREAS CHECKED	
NO.	

DATE	
BY	
SURVEYED	
PLOTTED	
TEMPLATE	
NOTE BOOK	
AREAS CHECKED	
NO.	

MODEL: Default
 FILE NAME: D:\a\acomb\p15\sw\hobby.com\AECOM_D515\I\Documents\60903202-Brn\01_College09-CAD_03_SHEETS\01_AECOM\Cross Sections\60903202_SHT_US_Faries.dgn



NOTE:
 UTILITY INFORMATION SHOWN FOR INFORMATION ONLY
 CONTRACTOR TO VERIFY ALL EXISTING UTILITY INFORMATION
 AND CONFLICTS PRIOR TO CONSTRUCTION OPERATIONS



USER NAME =	SearsB
DESIGNED -	LMB
DRAWN -	LMB
CHECKED -	WBS
DATE -	4/30/2021
REVISIONS	
REVISED -	
REVISED -	
REVISED -	
REVISED -	

STATE OF ILLINOIS
 DEPARTMENT OF TRANSPORTATION

FARIES PARKWAY
 CROSS SECTIONS
 1"=10' H, 1"=5' V
 SCALE: SHEET 75 OF 88 SHEETS STA. 230+15.00 TO STA. 230+25.00

F.A.U. RTE.	SECTION	COUNTY	TOTAL SHEETS	SHEET NO.
7448	09-00933-01-BR	MACON	1019	900
CONTRACT NO. 95893				
ILLINOIS FED. AID PROJECT				