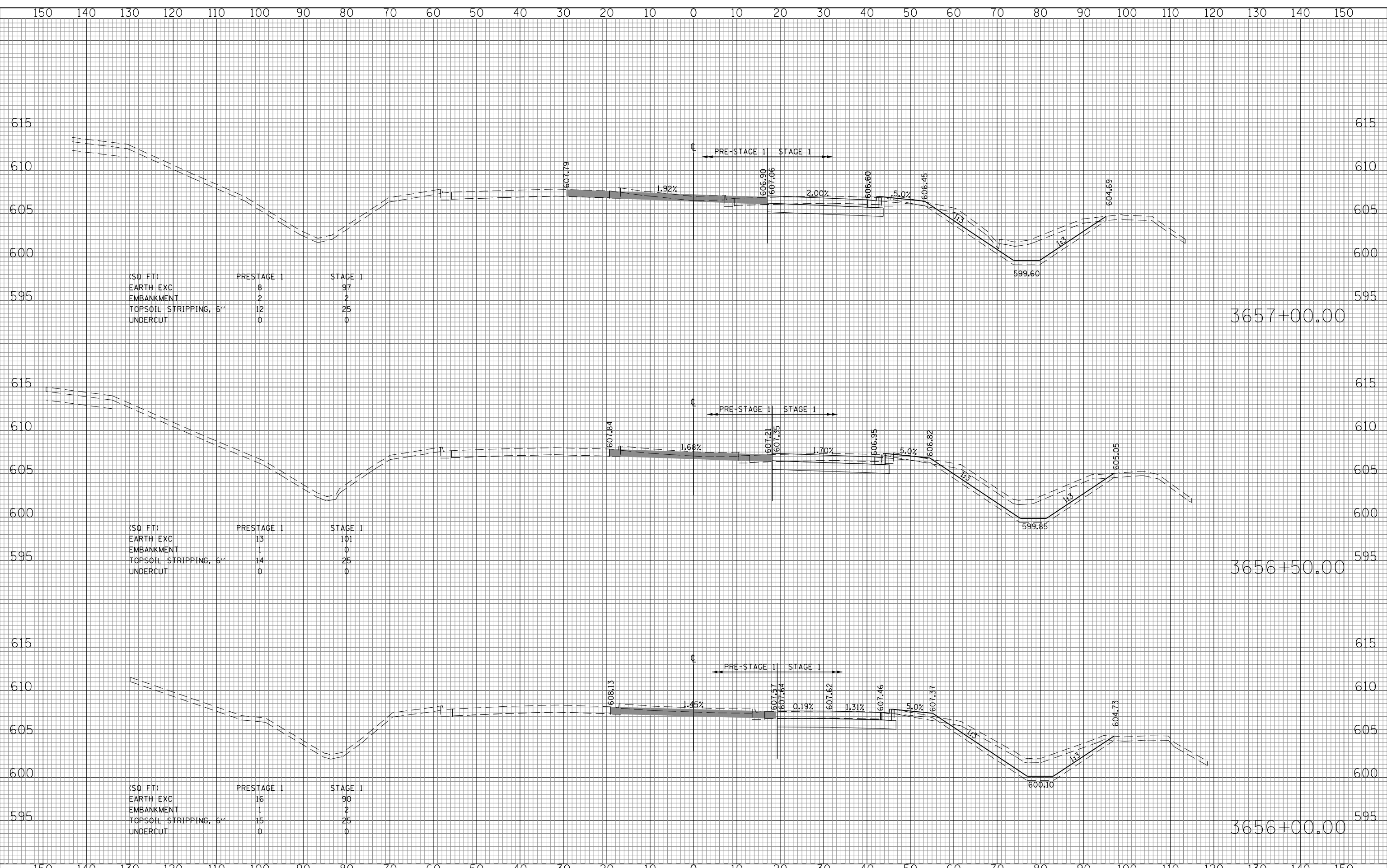


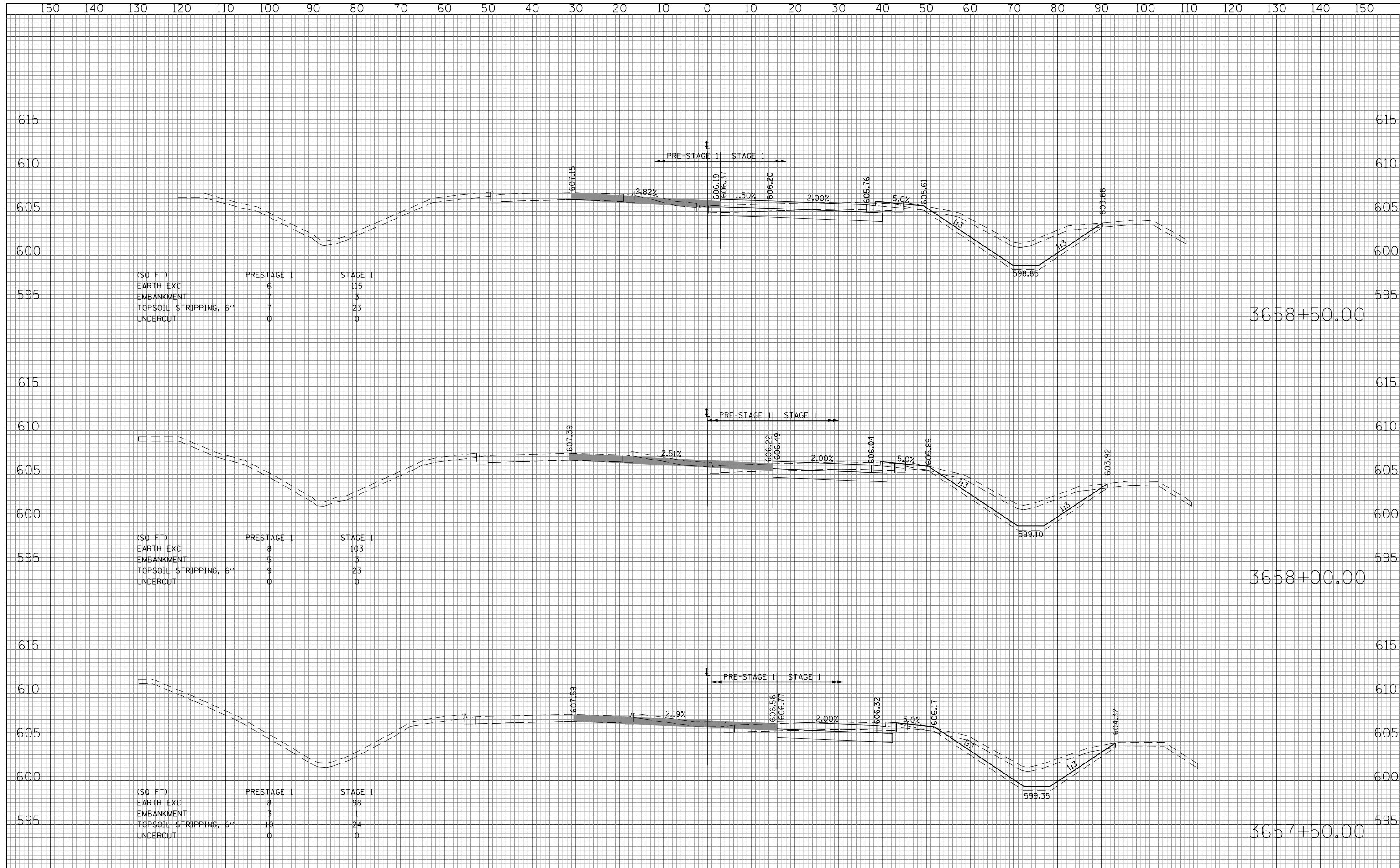
DATE	
BY	
SURVEYED	
PLOTTED	
TEMPLATE	
AREAS	
AREAS CHECKED	
FINAL SURVEY	
NOTE BOOK	
NO.	

DATE	
BY	
SURVEYED	
PLOTTED	
TEMPLATE	
AREAS	
AREAS CHECKED	
ORIGINAL SURVEY	
NOTE BOOK	
NO.	



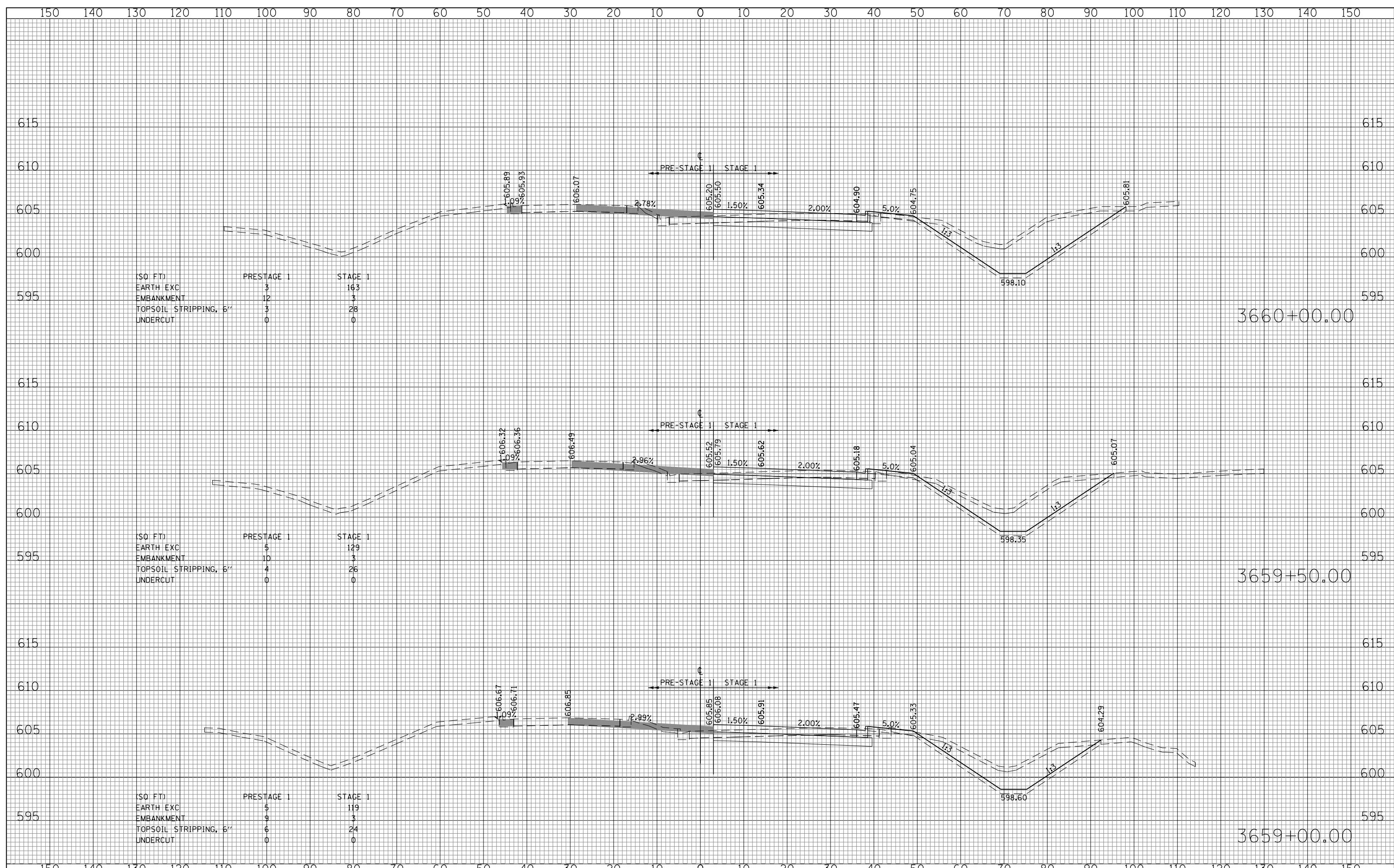
DATE	
BY	
SURVEYED	
PLOTTED	
TEMPLATE	
AREAS	
AREAS CHECKED	
FINAL SURVEY	
NOTE BOOK	
NO.	

DATE	
BY	
SURVEYED	
PLOTTED	
TEMPLATE	
AREAS	
AREAS CHECKED	
ORIGINAL SURVEY	
NOTE BOOK	
NO.	



DATE	
BY	
SURVEYED	
PLOTTED	
TEMPLATE	
AREAS	
CHECKED	
FINAL SURVEY	
NOTE BOOK	
NO.	

DATE	
BY	
SURVEYED	
PLOTTED	
TEMPLATE	
AREAS	
CHECKED	
ORIGINAL SURVEY	
NOTE BOOK	
NO.	



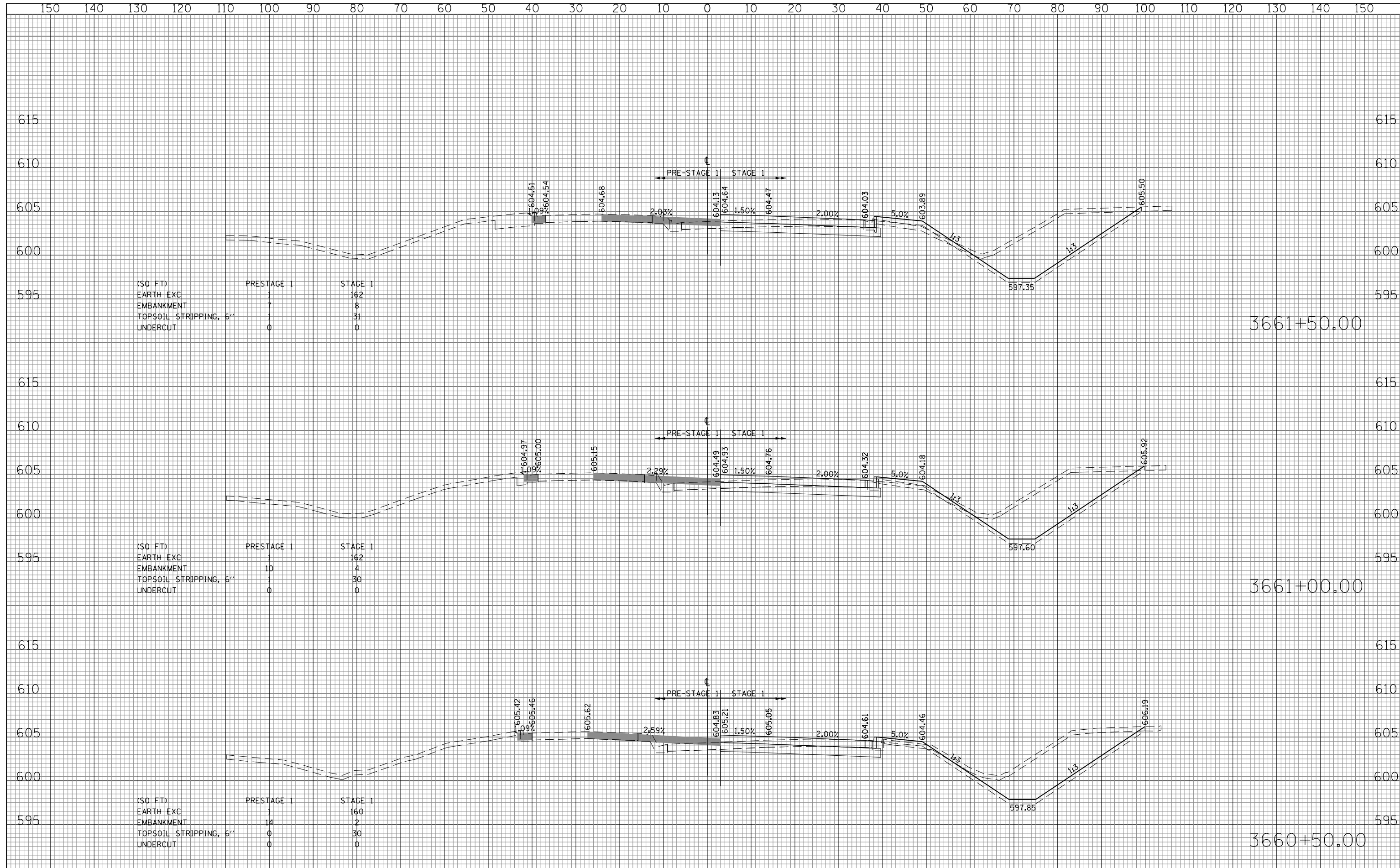
(SQ FT)	PRESTAGE 1	STAGE 1
EARTH EXC	3	163
EMBANKMENT	12	3
TOPSOIL STRIPPING, 6"	3	28
UNDERCUT	0	0

(SQ FT)	PRESTAGE 1	STAGE 1
EARTH EXC	5	129
EMBANKMENT	10	3
TOPSOIL STRIPPING, 6"	4	26
UNDERCUT	0	0

(SQ FT)	PRESTAGE 1	STAGE 1
EARTH EXC	5	119
EMBANKMENT	9	3
TOPSOIL STRIPPING, 6"	6	24
UNDERCUT	0	0

DATE	
BY	
SURVEYED	
PLOTTED	
TEMPLATE	
AREAS	
CHECKED	
FINAL SURVEY	
NOTE BOOK	
NO.	

DATE	
BY	
SURVEYED	
PLOTTED	
TEMPLATE	
AREAS	
CHECKED	
ORIGINAL SURVEY	
NOTE BOOK	
NO.	



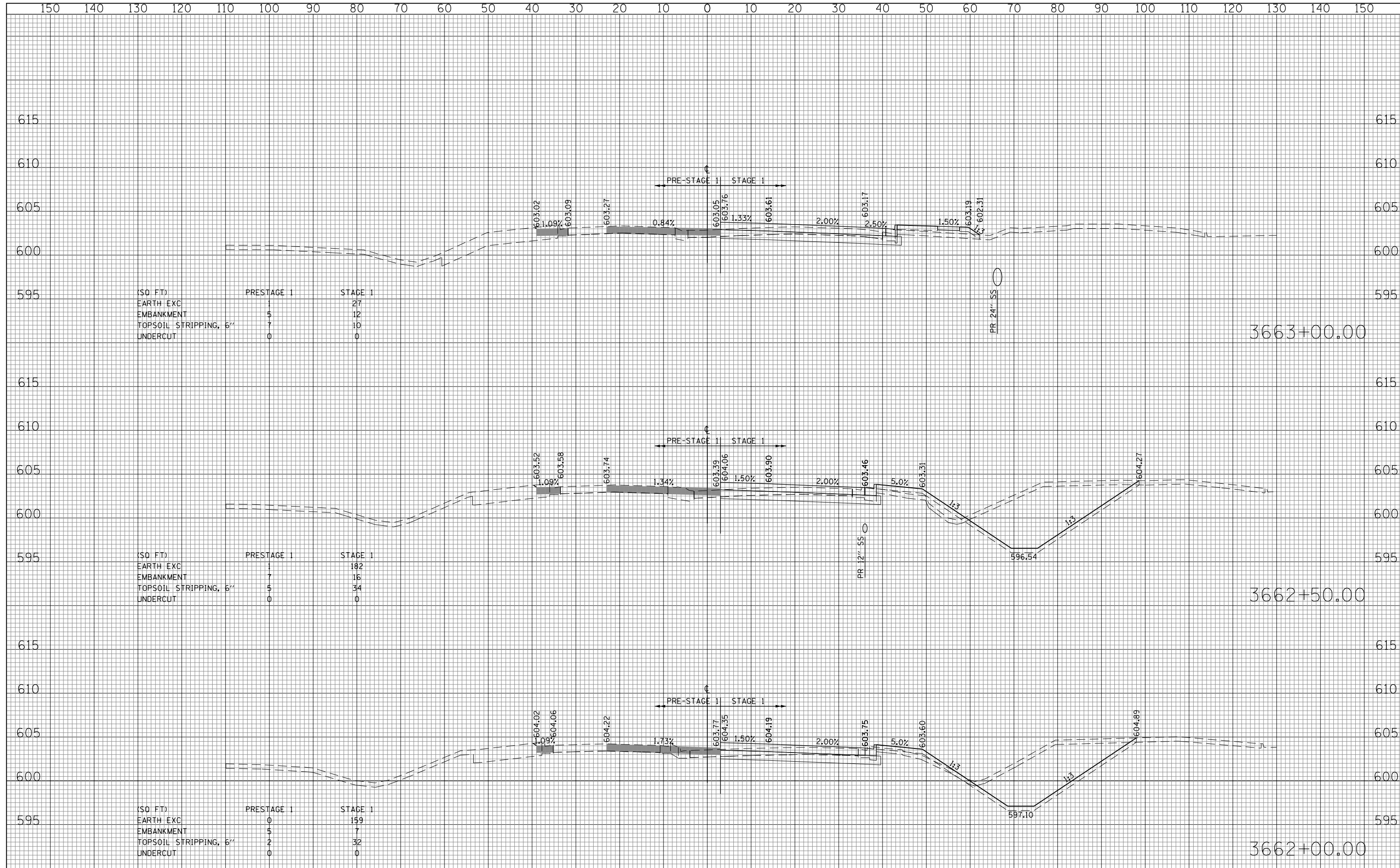
(SQ FT)	PRESTAGE 1	STAGE 1
EARTH EXC	1	162
EMBANKMENT	7	8
TOPSOIL STRIPPING, 6"	1	31
UNDERCUT	0	0

(SQ FT)	PRESTAGE 1	STAGE 1
EARTH EXC	1	162
EMBANKMENT	10	4
TOPSOIL STRIPPING, 6"	1	30
UNDERCUT	0	0

(SQ FT)	PRESTAGE 1	STAGE 1
EARTH EXC	1	160
EMBANKMENT	14	2
TOPSOIL STRIPPING, 6"	0	30
UNDERCUT	0	0

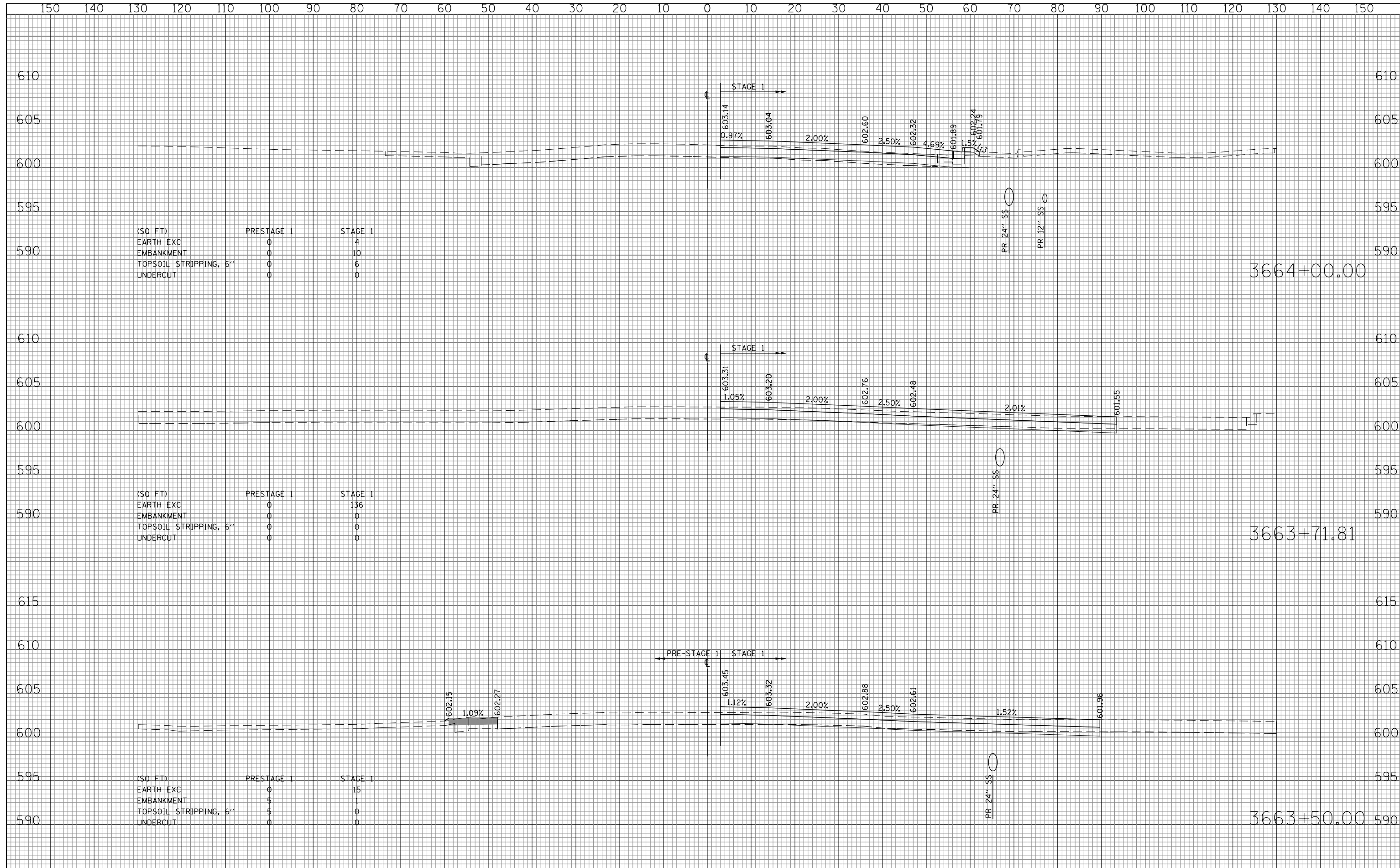
DATE	
BY	
SURVEYED	
PLOTTED	
TEMPLATE	
AREAS CHECKED	
FINAL SURVEY NO.	

DATE	
BY	
SURVEYED	
PLOTTED	
TEMPLATE	
AREAS CHECKED	
ORIGINAL SURVEY NO.	



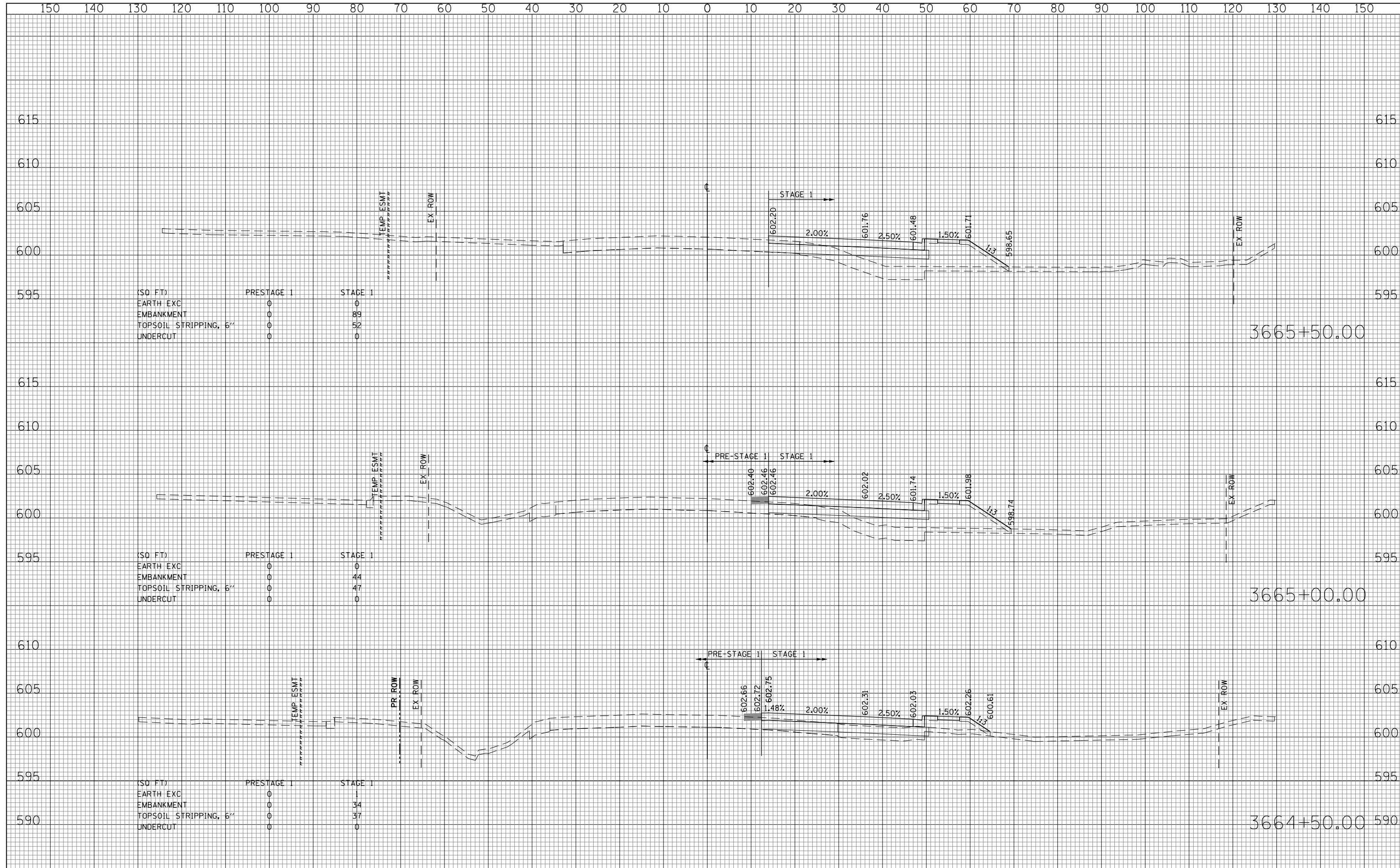
DATE	
BY	
SURVEYED	
PLOTTED	
TEMPLATE	
AREAS	
CHECKED	
FINAL SURVEY	
NOTE BOOK	
NO.	

DATE	
BY	
SURVEYED	
PLOTTED	
TEMPLATE	
AREAS	
CHECKED	
ORIGINAL SURVEY	
NOTE BOOK	
NO.	



DATE	
BY	
SURVEYED	
PLOTTED	
TEMPLATE	
AREAS CHECKED	
FINAL SURVEY	
NOTE BOOK	
NO.	

DATE	
BY	
SURVEYED	
PLOTTED	
TEMPLATE	
AREAS CHECKED	
ORIGINAL SURVEY	
NOTE BOOK	
NO.	



(SQ FT)	PRESTAGE 1	STAGE 1
EARTH EXC	0	0
EMBANKMENT	0	89
TOPSOIL STRIPPING, 6"	0	52
UNDERCUT	0	0

(SQ FT)	PRESTAGE 1	STAGE 1
EARTH EXC	0	0
EMBANKMENT	0	44
TOPSOIL STRIPPING, 6"	0	47
UNDERCUT	0	0

(SQ FT)	PRESTAGE 1	STAGE 1
EARTH EXC	0	1
EMBANKMENT	0	34
TOPSOIL STRIPPING, 6"	0	37
UNDERCUT	0	0

FILE NAME = G:\CH12\0012\Road\Sheets\DI60P95-SHT-XSSHT-US30-STAGE1.dgn

USER NAME = bshae1iger
 DESIGNED - JSL
 DRAWN - JSL
 CHECKED - JWC
 DATE - 08/18/2014

REVISED -
 REVISED -
 REVISED -
 REVISED -

**STATE OF ILLINOIS
 DEPARTMENT OF TRANSPORTATION**

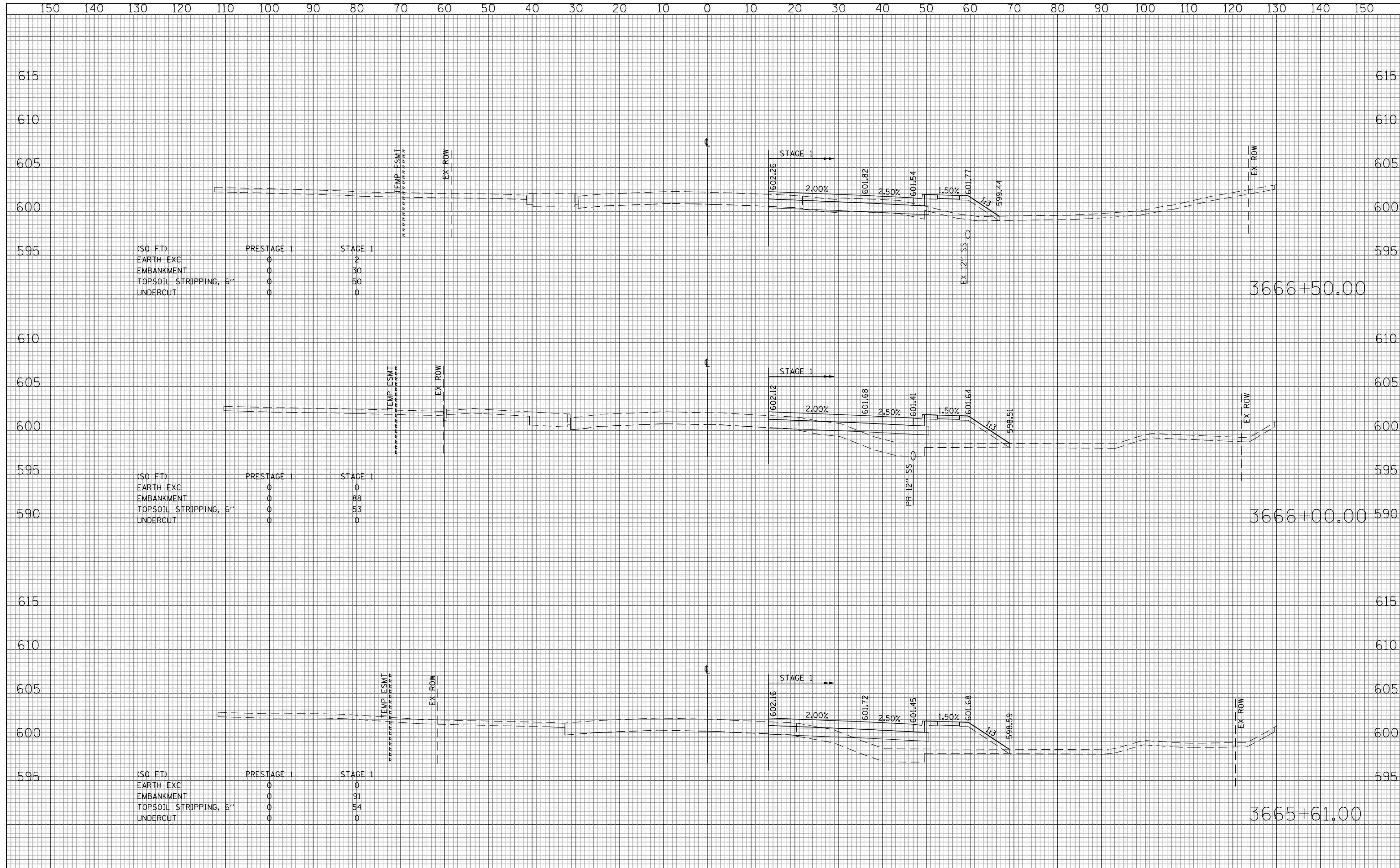
U.S. ROUTE 30 CROSS SECTIONS - STAGE 1

SCALE: 10H : 5V SHEET NO. 407 OF 681 SHEETS STA. 3664+50.00 TO STA. 3665+50.00

F.A.P. RTE.	SECTION	COUNTY	TOTAL SHEETS	SHEET NO.
575	14W-R	WILL	681	407
				60P95

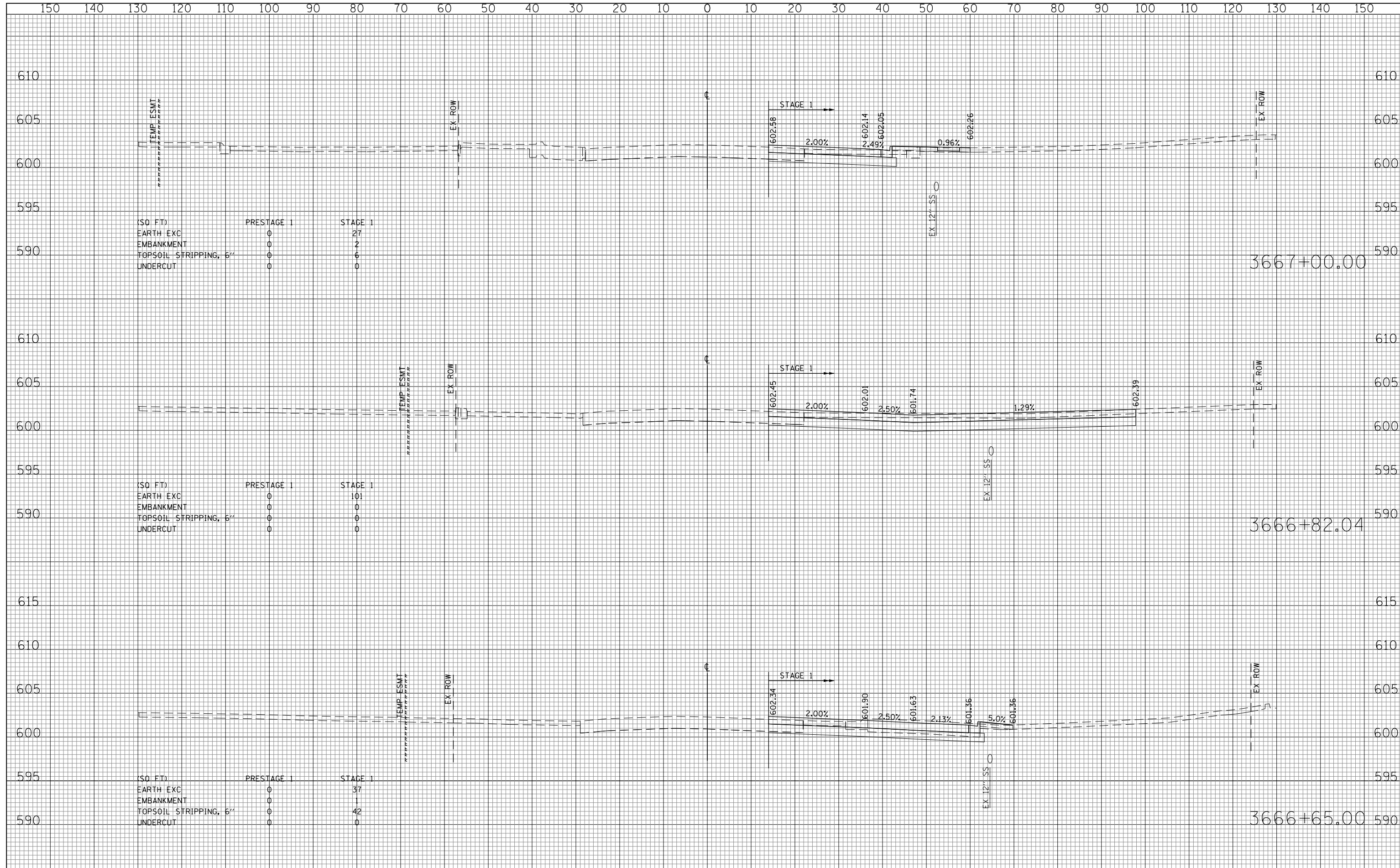
DATE	
BY	
SURVEYED	
PLOTTED	
TEMPLATE	
AREAS	
CHECKED	
FINAL SURVEY	
NOTE BOOK	
NO.	

DATE	
BY	
SURVEYED	
PLOTTED	
TEMPLATE	
AREAS	
CHECKED	
ORIGINAL SURVEY	
NOTE BOOK	
NO.	



DATE	
BY	
SURVEYED	
PLOTTED	
TEMPLATE	
AREAS	
CHECKED	
FINAL SURVEY	
NOTE BOOK	
NO.	

DATE	
BY	
SURVEYED	
PLOTTED	
TEMPLATE	
AREAS	
CHECKED	
ORIGINAL SURVEY	
NOTE BOOK	
NO.	



(SQ FT)	PRESTAGE 1	STAGE 1
EARTH EXC	0	27
EMBANKMENT	0	2
TOPSOIL STRIPPING, 5"	0	6
UNDERCUT	0	0

(SQ FT)	PRESTAGE 1	STAGE 1
EARTH EXC	0	101
EMBANKMENT	0	0
TOPSOIL STRIPPING, 6"	0	0
UNDERCUT	0	0

(SQ FT)	PRESTAGE 1	STAGE 1
EARTH EXC	0	37
EMBANKMENT	0	1
TOPSOIL STRIPPING, 6"	0	42
UNDERCUT	0	0

FILE NAME =
 G:\CH12\0012\Road\Sheets\DI60P95-SHT-XSSHT-US30_STAGE1.dgn

USER NAME = bshae1iger
 PLOT SCALE = 20.0000' / in.
 PLOT DATE = 10/23/2014

DESIGNED - JSL
 DRAWN - JSL
 CHECKED - JWC
 DATE - 08/18/2014

REVISED -
 REVISED -
 REVISED -
 REVISED -

**STATE OF ILLINOIS
 DEPARTMENT OF TRANSPORTATION**

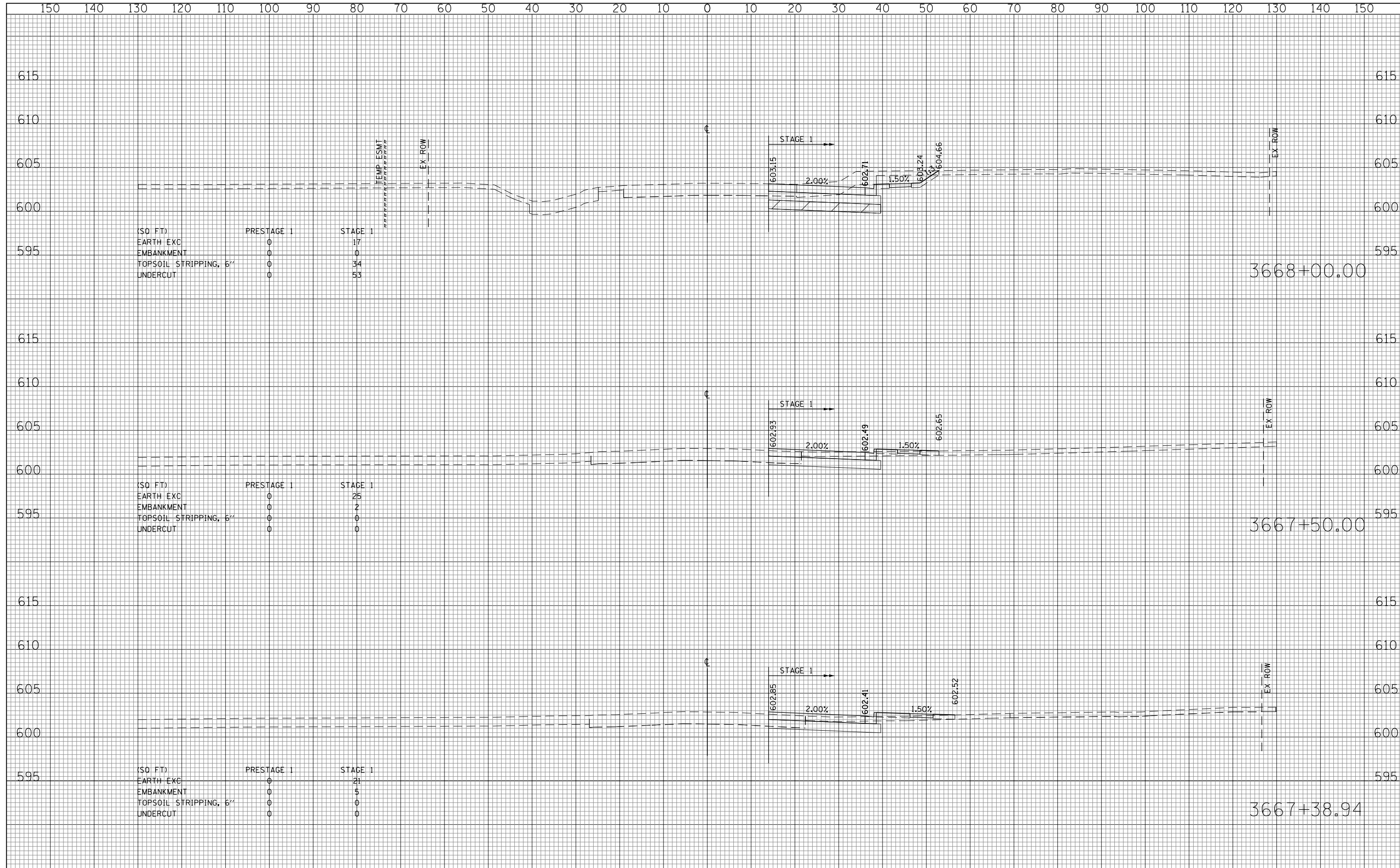
U.S. ROUTE 30 CROSS SECTIONS - STAGE 1

SCALE: 10H : 5V SHEET NO. 409 OF 681 SHEETS STA. 3666+65.00 TO STA. 3667+00.00

F.A.P. RTE.	SECTION	COUNTY	TOTAL SHEETS	SHEET NO.
575	14W-R	WILL	681	409
				60P95

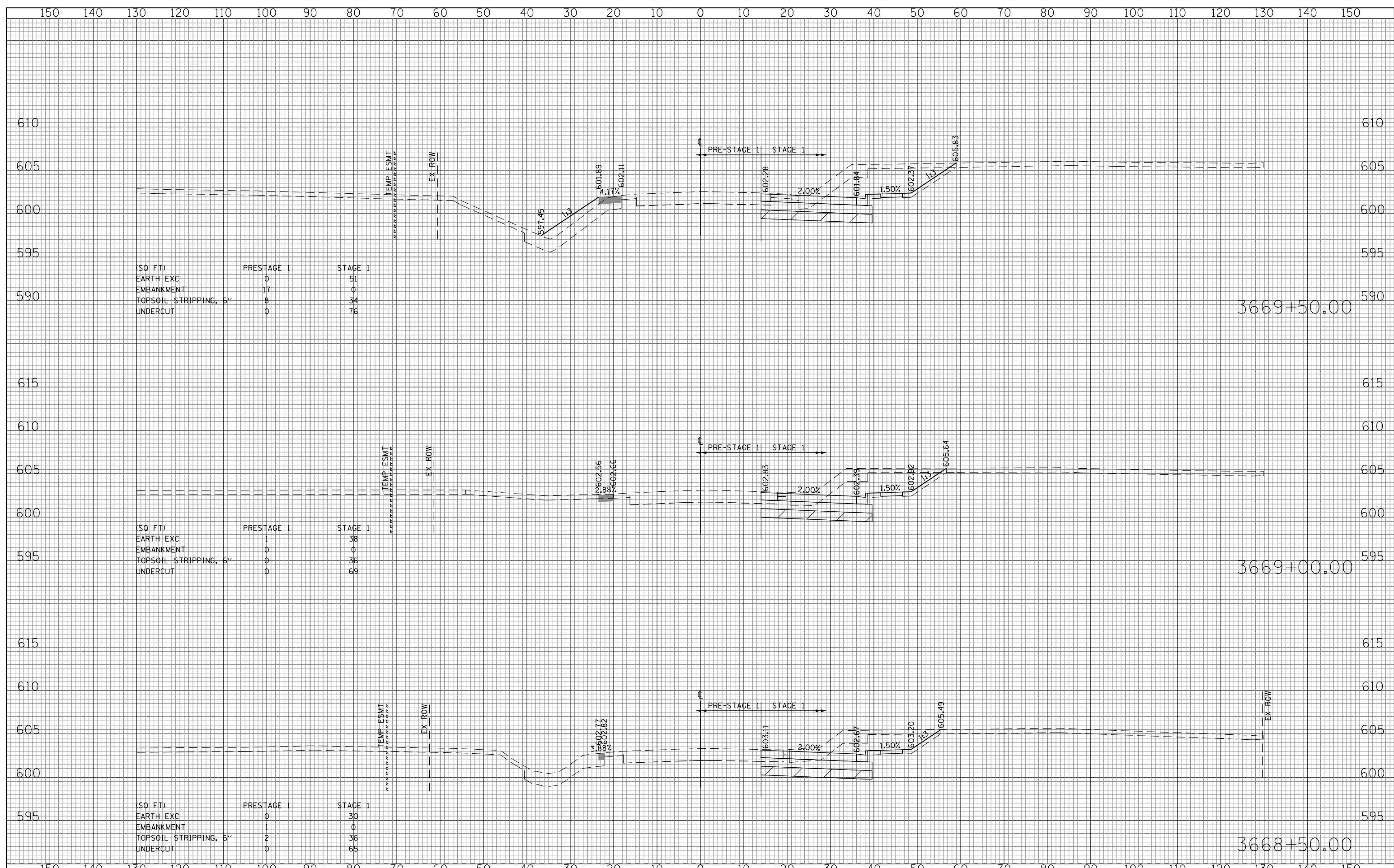
DATE	
BY	
SURVEYED	
PLOTTED	
TEMPLATE	
AREAS	
CHECKED	
FINAL SURVEY	
NOTE BOOK	
NO.	

DATE	
BY	
SURVEYED	
PLOTTED	
TEMPLATE	
AREAS	
CHECKED	
ORIGINAL SURVEY	
NOTE BOOK	
NO.	



DATE	
BY	
SURVEYED	
PLOTTED	
TEMPLATE	
AREAS	
AREAS CHECKED	
NO.	

DATE	
BY	
SURVEYED	
PLOTTED	
TEMPLATE	
AREAS	
AREAS CHECKED	
NO.	



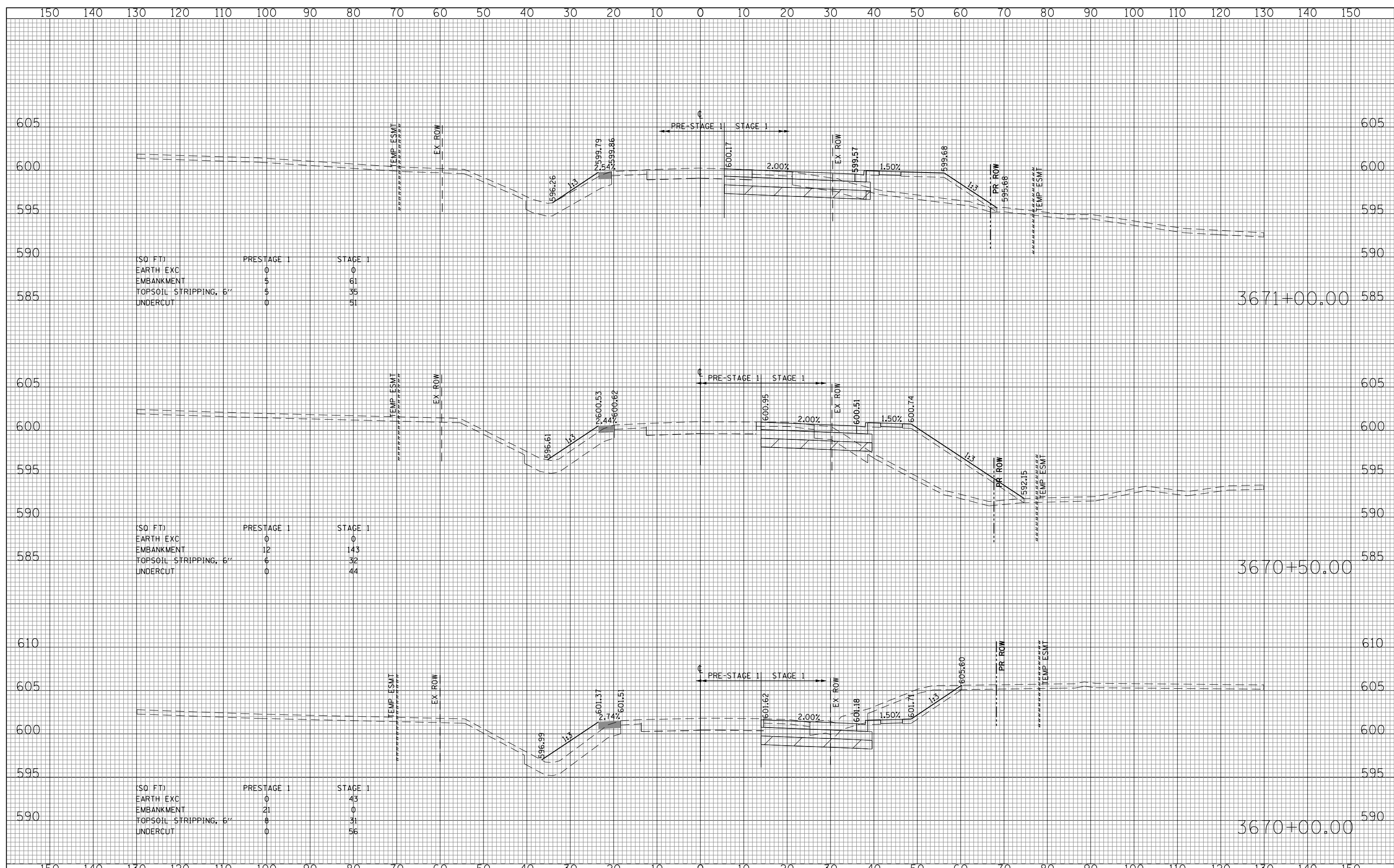
(SQ FT)	PRESTAGE 1	STAGE 1
EARTH EXC	0	51
EMBANKMENT	17	0
TOPSOIL STRIPPING, 6"	8	34
UNDERCUT	0	76

(SQ FT)	PRESTAGE 1	STAGE 1
EARTH EXC	0	38
EMBANKMENT	0	0
TOPSOIL STRIPPING, 6"	0	36
UNDERCUT	0	69

(SQ FT)	PRESTAGE 1	STAGE 1
EARTH EXC	0	30
EMBANKMENT	1	0
TOPSOIL STRIPPING, 6"	2	36
UNDERCUT	0	65

DATE	
BY	
SURVEYED	
PLOTTED	
TEMPLATE	
AREAS	
CHECKED	
NO.	

DATE	
BY	
SURVEYED	
PLOTTED	
TEMPLATE	
AREAS	
CHECKED	
NO.	



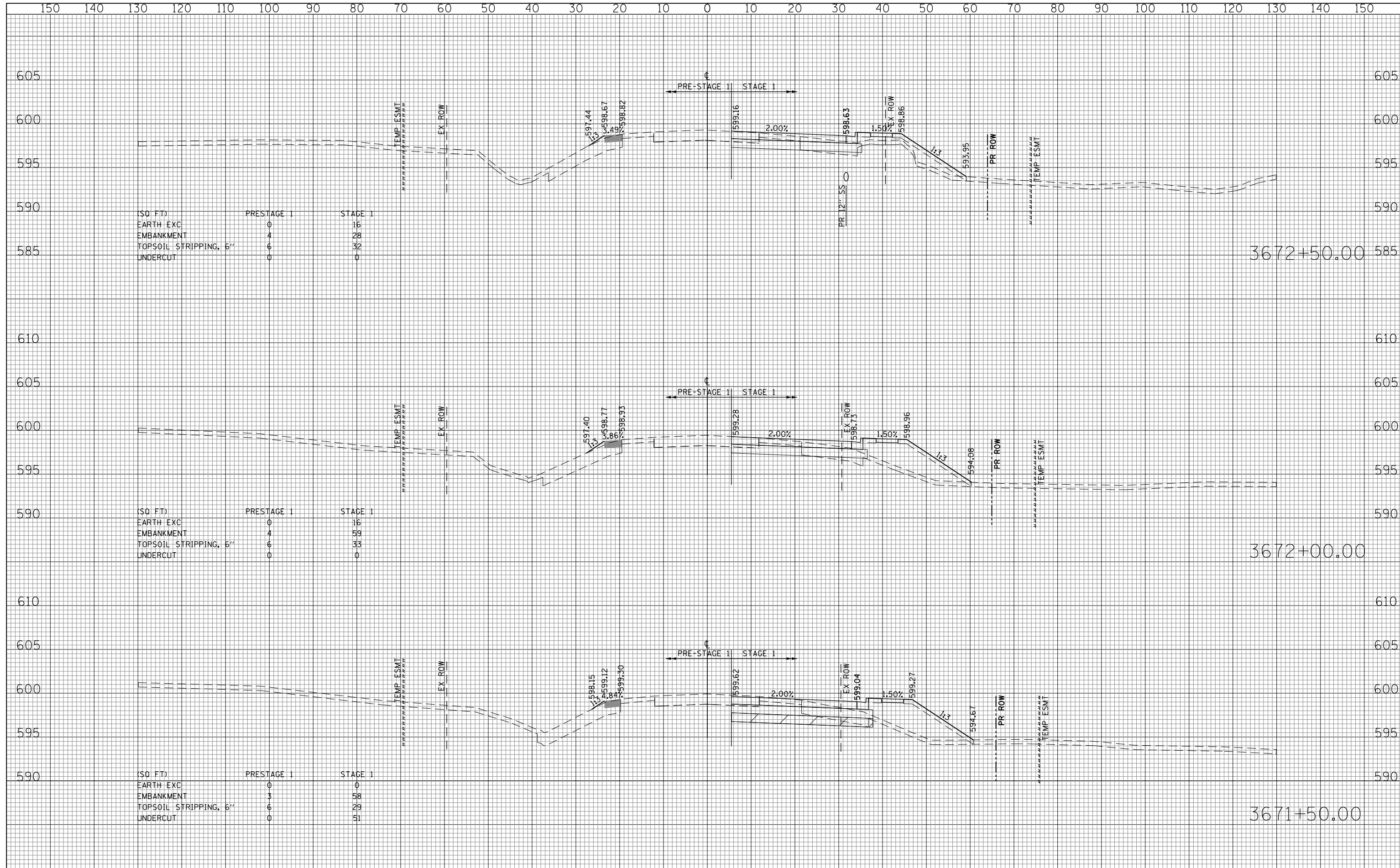
(SQ FT)	PRESTAGE 1	STAGE 1
EARTH EXC	0	0
EMBANKMENT	5	61
TOPSOIL STRIPPING, 6"	5	35
UNDERCUT	0	51

(SQ FT)	PRESTAGE 1	STAGE 1
EARTH EXC	0	0
EMBANKMENT	12	143
TOPSOIL STRIPPING, 6"	6	32
UNDERCUT	0	44

(SQ FT)	PRESTAGE 1	STAGE 1
EARTH EXC	0	43
EMBANKMENT	21	0
TOPSOIL STRIPPING, 6"	8	31
UNDERCUT	0	56

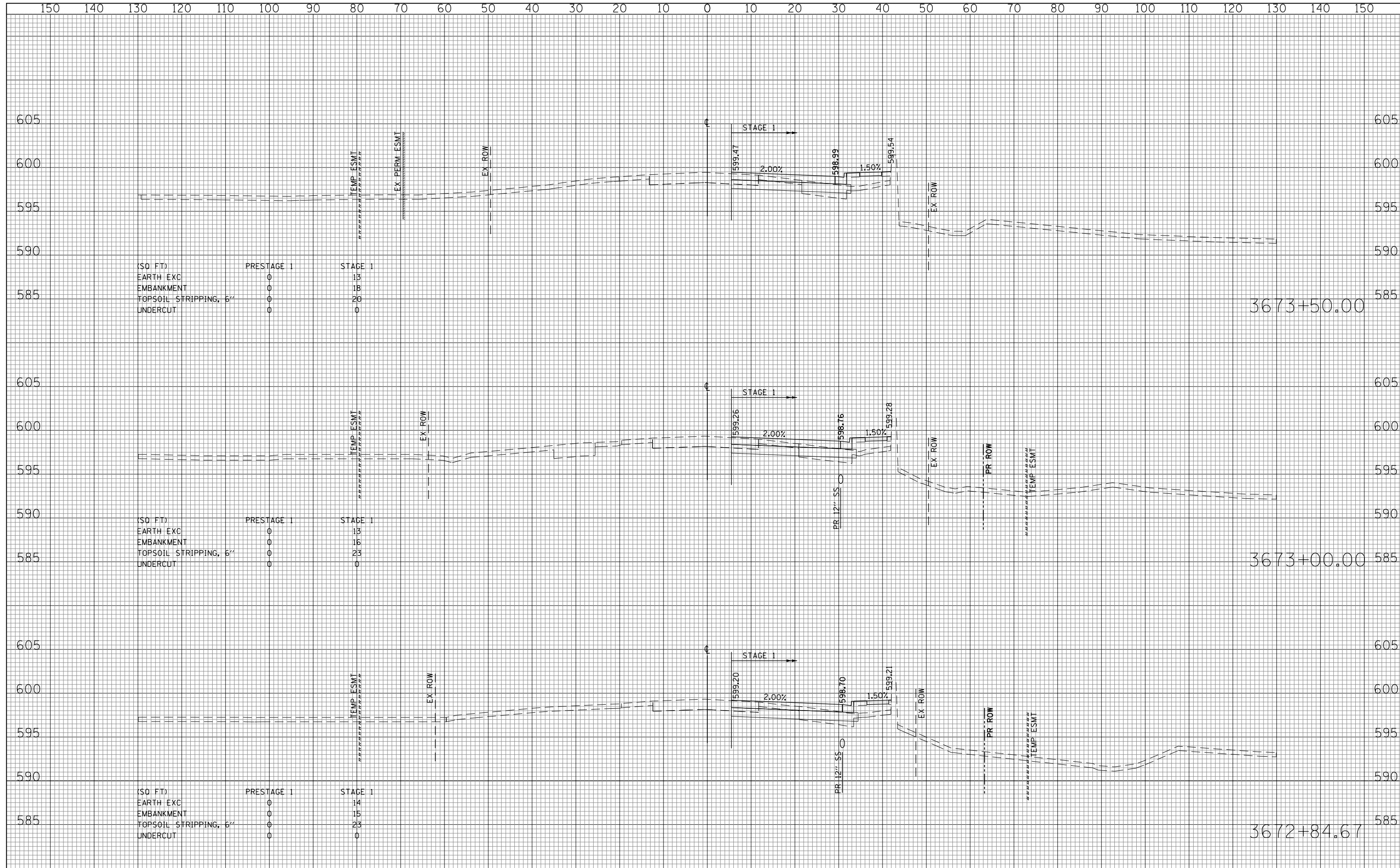
DATE	
BY	
FINAL SURVEY	
SURVEYED	
PLOTTED	
TEMPLATE	
AREAS	
AREAS	
CHECKED	
NO.	

DATE	
BY	
ORIGINAL SURVEY	
SURVEYED	
PLOTTED	
TEMPLATE	
AREAS	
AREAS	
CHECKED	
NO.	



DATE	
BY	
FINAL SURVEY	
SURVEYED	
PLOTTED	
TEMPLATE	
NOTE BOOK	
AREAS CHECKED	
AREAS CHECKED	

DATE	
BY	
ORIGINAL SURVEY	
SURVEYED	
PLOTTED	
TEMPLATE	
NOTE BOOK	
AREAS CHECKED	
AREAS CHECKED	



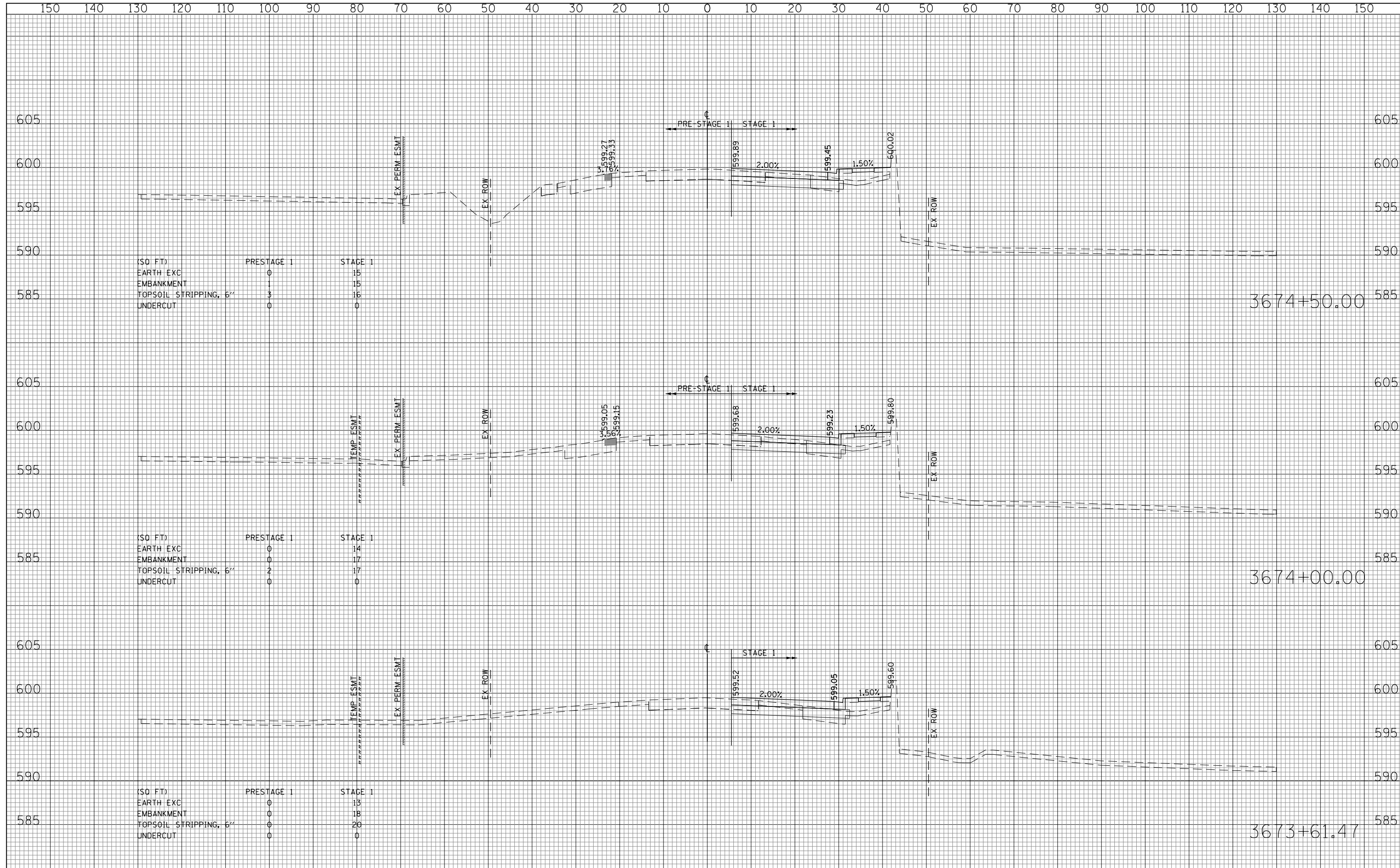
(SQ FT)	PRESTAGE 1	STAGE 1
EARTH EXC	0	13
EMBANKMENT	0	18
TOPSOIL STRIPPING, 6"	0	20
UNDERCUT	0	0

(SQ FT)	PRESTAGE 1	STAGE 1
EARTH EXC	0	13
EMBANKMENT	0	16
TOPSOIL STRIPPING, 6"	0	23
UNDERCUT	0	0

(SQ FT)	PRESTAGE 1	STAGE 1
EARTH EXC	0	14
EMBANKMENT	0	15
TOPSOIL STRIPPING, 6"	0	23
UNDERCUT	0	0


DATE	
BY	
SURVEYED	
PLOTTED	
TEMPLATE	
AREAS	
CHECKED	
FINAL SURVEY	
NOTE BOOK	
NO.	

DATE	
BY	
SURVEYED	
PLOTTED	
TEMPLATE	
AREAS	
CHECKED	
ORIGINAL SURVEY	
NOTE BOOK	
NO.	



DATE	
BY	
SURVEYED	
PLOTTED	
TEMPLATE	
AREAS	
CHECKED	
FINAL SURVEY	
NOTE BOOK	
NO.	

DATE	
BY	
SURVEYED	
PLOTTED	
TEMPLATE	
AREAS	
CHECKED	
ORIGINAL SURVEY	
NOTE BOOK	
NO.	



(SQ FT)	PRESTAGE 1	STAGE 1
EARTH EXC	0	18
EMBANKMENT	0	18
TOPSOIL STRIPPING, 6"	0	10
UNDERCUT	0	0

3676+00.00

(SQ FT)	PRESTAGE 1	STAGE 1
EARTH EXC	0	17
EMBANKMENT	0	17
TOPSOIL STRIPPING, 6"	0	11
UNDERCUT	0	0

3675+50.00

(SQ FT)	PRESTAGE 1	STAGE 1
EARTH EXC	0	15
EMBANKMENT	0	14
TOPSOIL STRIPPING, 6"	0	14
UNDERCUT	0	0

3675+00.00

FILE NAME =
G:\CH12\0012\Road\Sheets\DI60P95-SHT-XSSHT-US30-STAGE1.dgn

USER NAME = bshae1iger	DESIGNED - JSL	REVISED -
	DRAWN - JSL	REVISED -
PLOT SCALE = 20.0000' / in.	CHECKED - JWC	REVISED -
PLOT DATE = 10/23/2014	DATE - 08/18/2014	REVISED -

**STATE OF ILLINOIS
DEPARTMENT OF TRANSPORTATION**

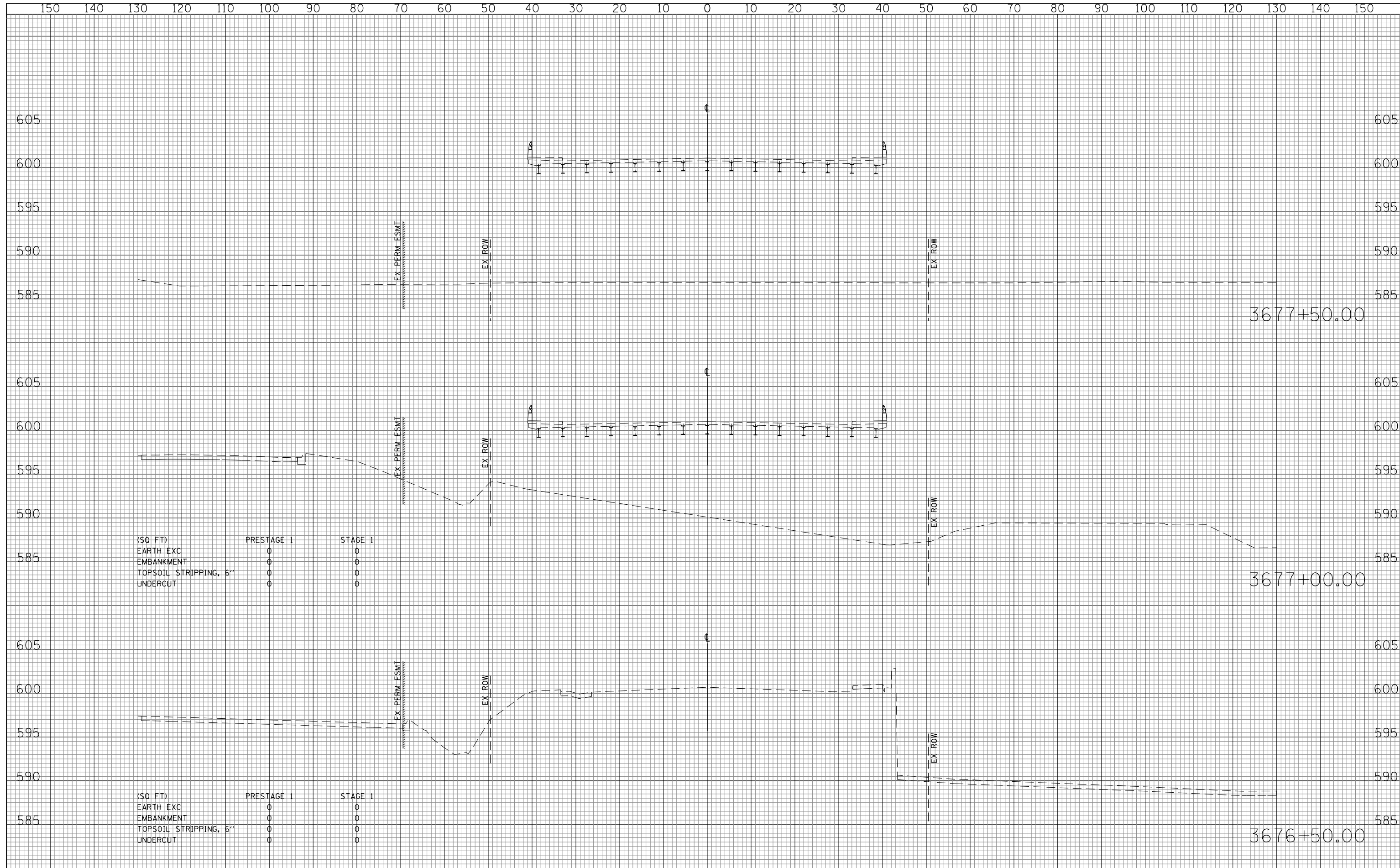
U.S. ROUTE 30 CROSS SECTIONS - STAGE 1

SCALE: 10H : 5V SHEET NO. 416 OF 681 SHEETS STA. 3675+00.00 TO STA. 3676+00.00

F.A.P. RTE.	SECTION	COUNTY	TOTAL SHEETS	SHEET NO.
575	14W-R	WILL	681	416
			60P95	

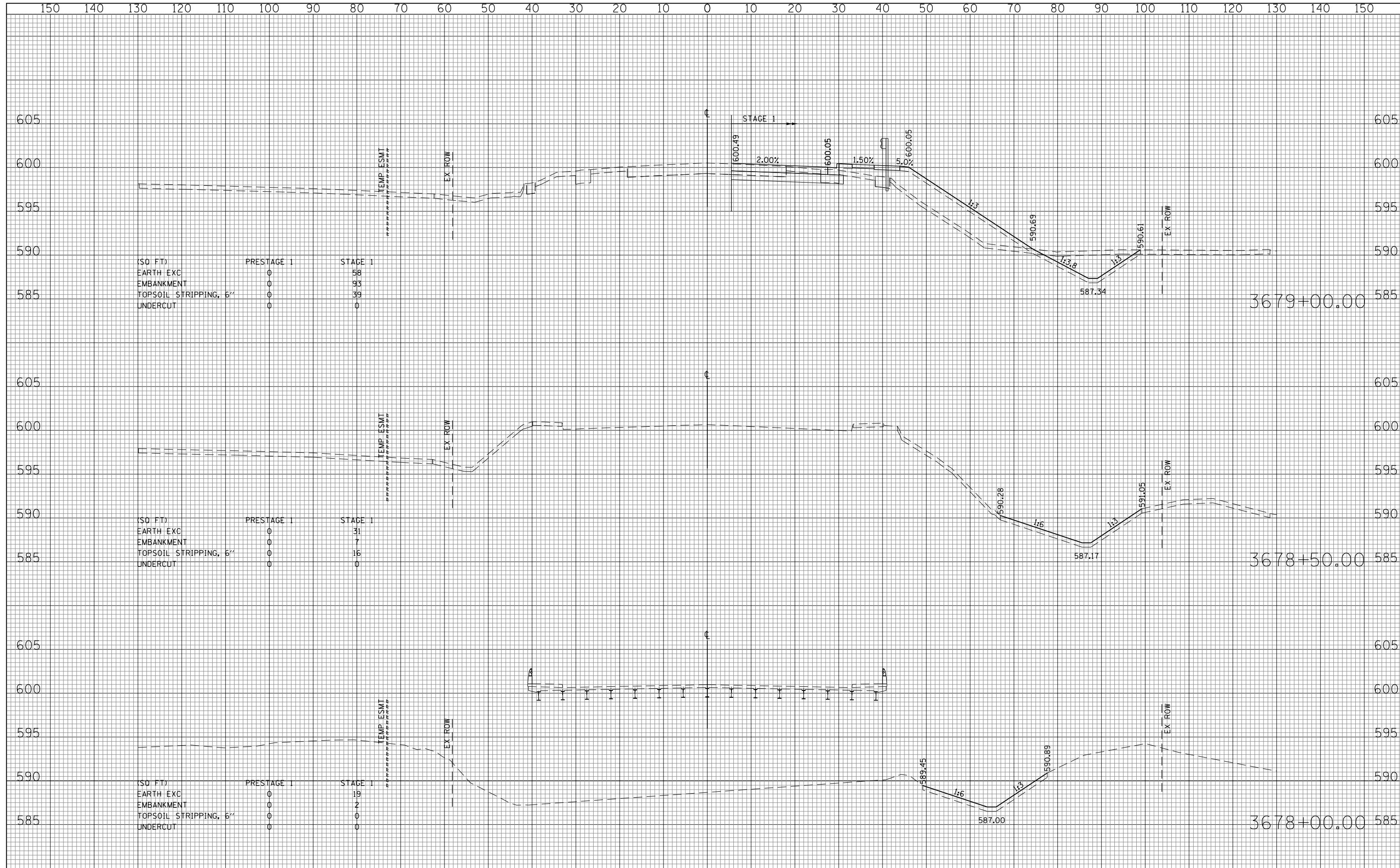
DATE	
BY	
SURVEYED	
PLOTTED	
TEMPLATE	
AREAS	
AREAS CHECKED	
FINAL SURVEY	
NOTE BOOK	
NO.	

DATE	
BY	
SURVEYED	
PLOTTED	
TEMPLATE	
AREAS	
AREAS CHECKED	
ORIGINAL SURVEY	
NOTE BOOK	
NO.	



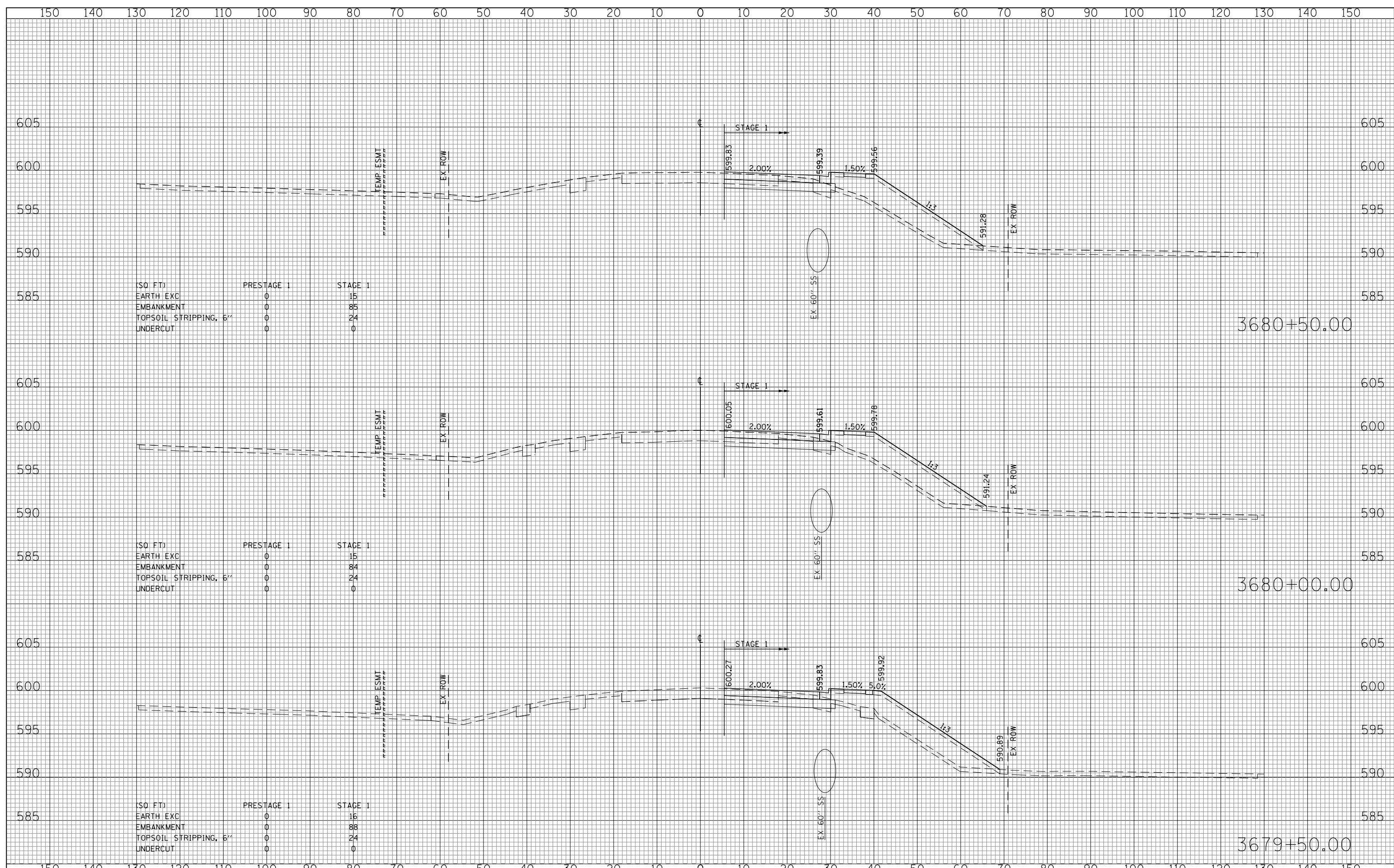
DATE	
BY	
SURVEYED	
PLOTTED	
TEMPLATE	
AREAS	
CHECKED	
NO.	

DATE	
BY	
SURVEYED	
PLOTTED	
TEMPLATE	
AREAS	
CHECKED	
NO.	



DATE	
BY	
SURVEYED	
PLOTTED	
TEMPLATE	
AREAS	
CHECKED	
NO.	

DATE	
BY	
SURVEYED	
PLOTTED	
TEMPLATE	
AREAS	
CHECKED	
NO.	



(SQ FT)	PRESTAGE 1	STAGE 1
EARTH EXC	0	15
EMBANKMENT	0	85
TOPSOIL STRIPPING, 6"	0	24
UNDERCUT	0	0

(SQ FT)	PRESTAGE 1	STAGE 1
EARTH EXC	0	15
EMBANKMENT	0	84
TOPSOIL STRIPPING, 6"	0	24
UNDERCUT	0	0

(SQ FT)	PRESTAGE 1	STAGE 1
EARTH EXC	0	16
EMBANKMENT	0	88
TOPSOIL STRIPPING, 6"	0	24
UNDERCUT	0	0

FILE NAME = G:\CH2\0012\Road\Sheets\DI60P95-SHT-XSSHT-US30-STAGE1.dgn

USER NAME = bshae1iger
 PLOT SCALE = 20.0000' / in.
 PLOT DATE = 10/23/2014

DESIGNED - JSL
 DRAWN - JSL
 CHECKED - JWC
 DATE - 08/18/2014

REVISED -
 REVISED -
 REVISED -
 REVISED -

**STATE OF ILLINOIS
 DEPARTMENT OF TRANSPORTATION**

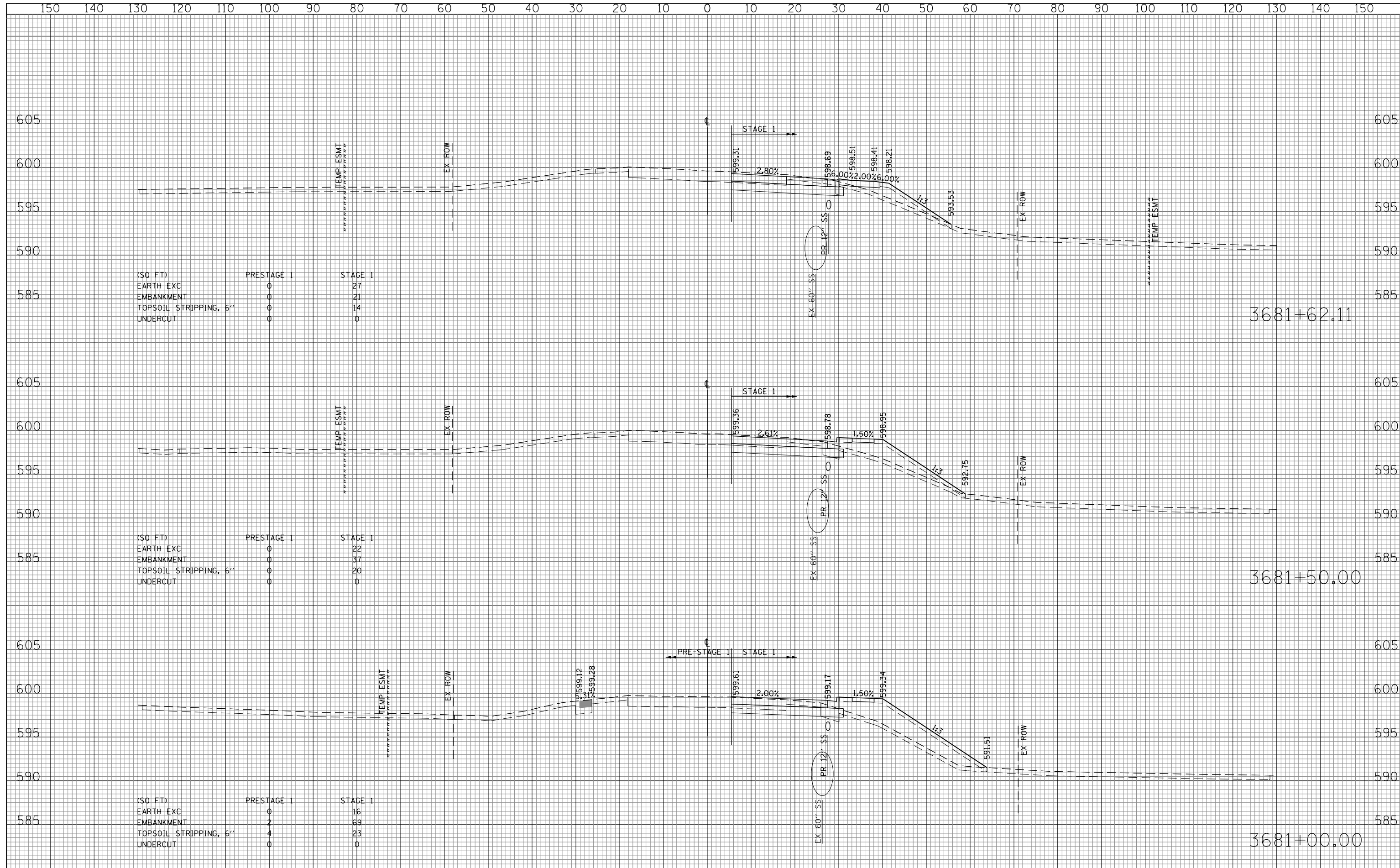
U.S. ROUTE 30 CROSS SECTIONS - STAGE 1

SCALE: 10H : 5V SHEET NO. 419 OF 681 SHEETS STA. 3679+50.00 TO STA. 3680+50.00

F.A.P. RTE.	SECTION	COUNTY	TOTAL SHEETS	SHEET NO.
575	14W-R	WILL	681	419
			60P95	

DATE	
BY	
SURVEYED	
PLOTTED	
TEMPLATE	
AREAS	
CHECKED	
NO.	

DATE	
BY	
SURVEYED	
PLOTTED	
TEMPLATE	
AREAS	
CHECKED	
NO.	



(SQ FT)	PRESTAGE 1	STAGE 1
EARTH EXC	0	27
EMBANKMENT	0	21
TOPSOIL STRIPPING, 6"	0	14
UNDERCUT	0	0

(SQ FT)	PRESTAGE 1	STAGE 1
EARTH EXC	0	22
EMBANKMENT	0	37
TOPSOIL STRIPPING, 6"	0	20
UNDERCUT	0	0

(SQ FT)	PRESTAGE 1	STAGE 1
EARTH EXC	0	16
EMBANKMENT	2	69
TOPSOIL STRIPPING, 6"	4	23
UNDERCUT	0	0

FILE NAME =
 G:\CH2\0012\Road\Sheets\DI60P95-SHT-XSSHT-US30.STAGE1.dgn

USER NAME = bshae1iger
 PLOT SCALE = 20.0000' / in.
 PLOT DATE = 10/23/2014

DESIGNED - JSL
 DRAWN - JSL
 CHECKED - JWC
 DATE - 08/18/2014

REVISED -
 REVISED -
 REVISED -
 REVISED -

**STATE OF ILLINOIS
 DEPARTMENT OF TRANSPORTATION**

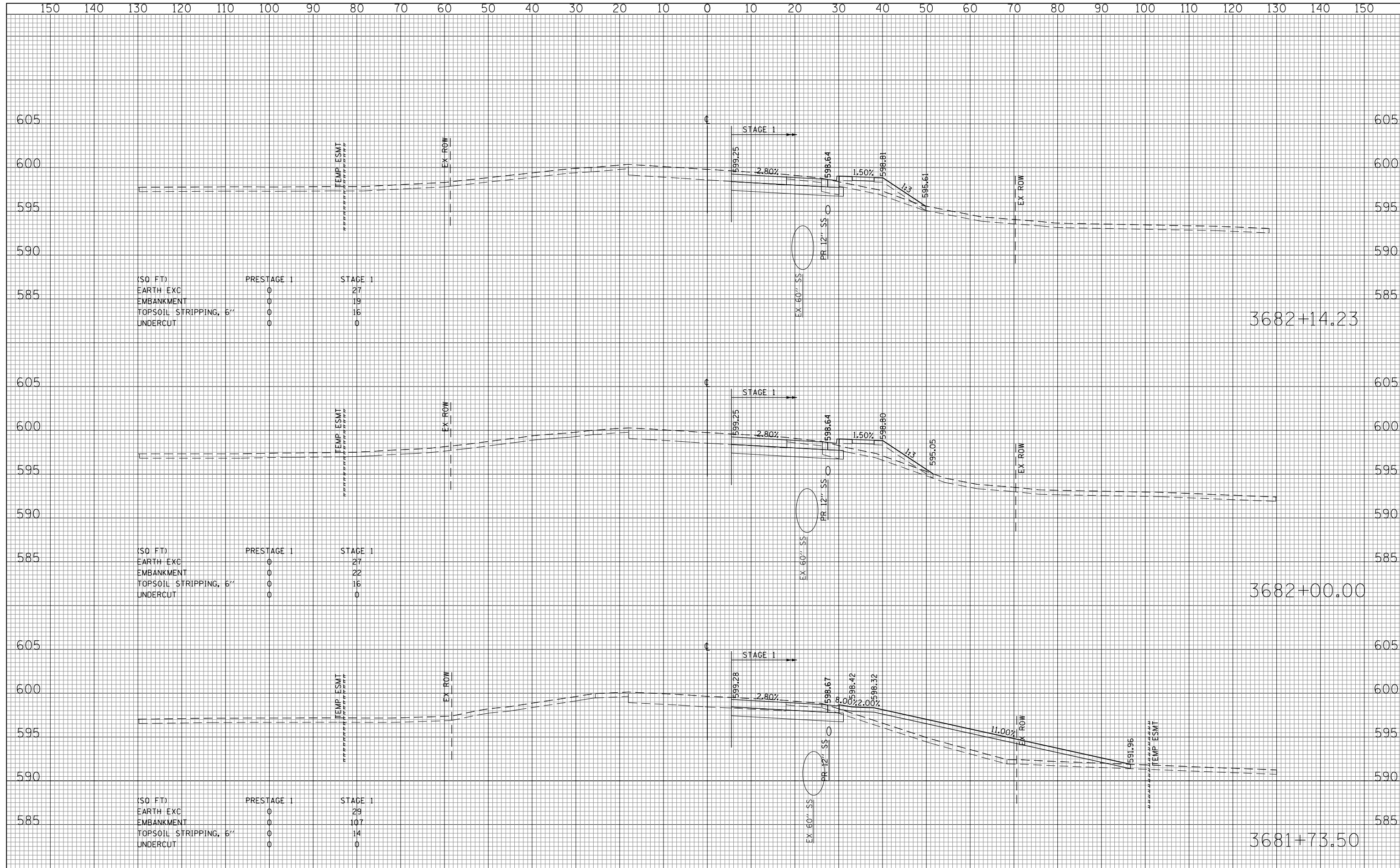
U.S. ROUTE 30 CROSS SECTIONS - STAGE 1

SCALE: 10H : 5V SHEET NO. 420 OF 681 SHEETS STA. 3681+00.00 TO STA. 3681+62.11

F.A.P. RTE.	SECTION	COUNTY	TOTAL SHEETS	SHEET NO.
575	14W-R	WILL	681	420
				60P95

DATE	
BY	
SURVEYED	
PLOTTED	
TEMPLATE	
AREAS	
CHECKED	
NO.	

DATE	
BY	
SURVEYED	
PLOTTED	
TEMPLATE	
AREAS	
CHECKED	
NO.	



(SQ FT)	PRESTAGE 1	STAGE 1
EARTH EXC	0	27
EMBANKMENT	0	19
TOPSOIL STRIPPING, 6"	0	16
UNDERCUT	0	0

(SQ FT)	PRESTAGE 1	STAGE 1
EARTH EXC	0	27
EMBANKMENT	0	22
TOPSOIL STRIPPING, 6"	0	16
UNDERCUT	0	0

(SQ FT)	PRESTAGE 1	STAGE 1
EARTH EXC	0	29
EMBANKMENT	0	107
TOPSOIL STRIPPING, 6"	0	14
UNDERCUT	0	0

FILE NAME =
G:\CH12\0012\Road\Sheets\DI60P95-SHT-XSHT-US30.STAGE1.dgn

USER NAME = bshae1iger
PLOT SCALE = 20.0000' / in.
PLOT DATE = 10/23/2014

DESIGNED - JSL
DRAWN - JSL
CHECKED - JWC
DATE - 08/18/2014

REVISED -
REVISED -
REVISED -
REVISED -

**STATE OF ILLINOIS
DEPARTMENT OF TRANSPORTATION**

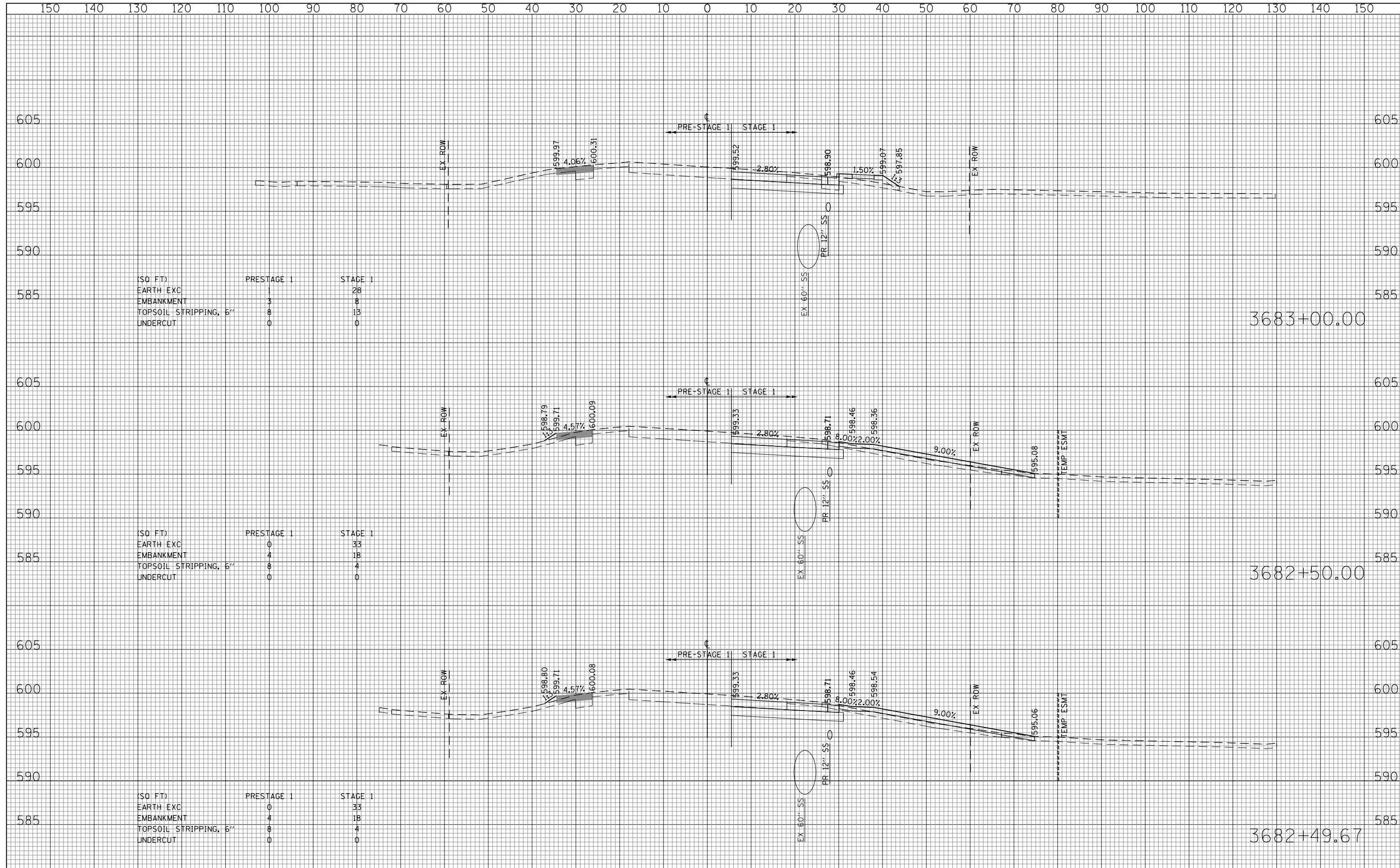
U.S. ROUTE 30 CROSS SECTIONS - STAGE 1

SCALE: 10H : 5V SHEET NO. 421 OF 681 SHEETS STA. 3681+73.50 TO STA. 3682+14.23

F.A.P. RTE.	SECTION	COUNTY	TOTAL SHEETS	SHEET NO.
575	14W-R	WILL	681	421
			60P95	

DATE	
BY	
SURVEYED	
PLOTTED	
TEMPLATE	
NOTE BOOK	
AREAS CHECKED	
NO.	

DATE	
BY	
SURVEYED	
PLOTTED	
TEMPLATE	
NOTE BOOK	
AREAS CHECKED	
NO.	



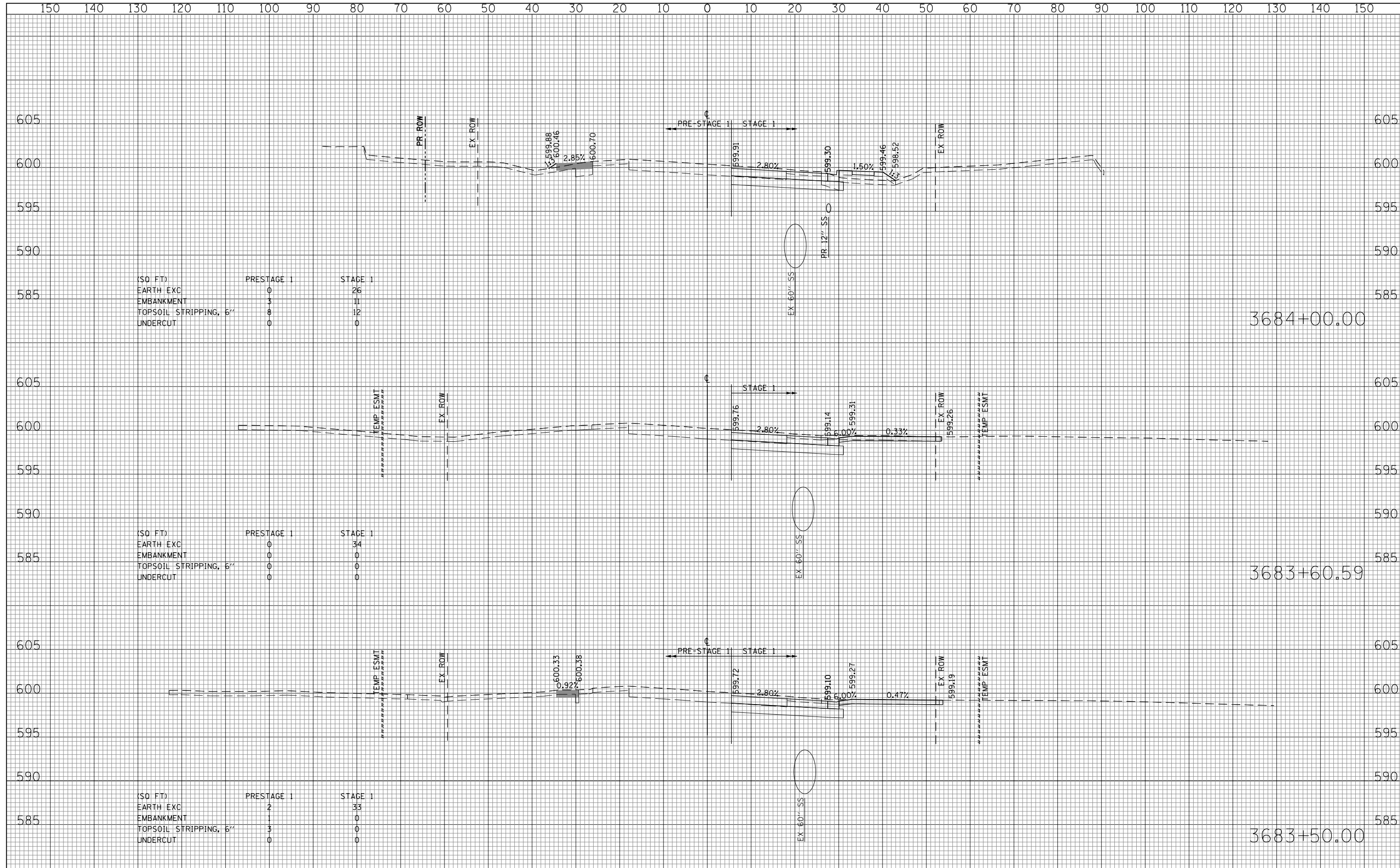
(SQ FT)	PRESTAGE 1	STAGE 1
EARTH EXC	1	28
EMBANKMENT	3	8
TOPSOIL STRIPPING, 6"	8	13
UNDERCUT	0	0

(SQ FT)	PRESTAGE 1	STAGE 1
EARTH EXC	0	33
EMBANKMENT	4	18
TOPSOIL STRIPPING, 6"	8	4
UNDERCUT	0	0

(SQ FT)	PRESTAGE 1	STAGE 1
EARTH EXC	0	33
EMBANKMENT	4	18
TOPSOIL STRIPPING, 6"	8	4
UNDERCUT	0	0

DATE	
BY	
SURVEYED	
PLOTTED	
TEMPLATE	
AREAS	
CHECKED	
FINAL SURVEY	
NOTE BOOK	
NO.	

DATE	
BY	
SURVEYED	
PLOTTED	
TEMPLATE	
AREAS	
CHECKED	
ORIGINAL SURVEY	
NOTE BOOK	
NO.	



(SQ FT)	PRESTAGE 1	STAGE 1
EARTH EXC	0	26
EMBANKMENT	3	11
TOPSOIL STRIPPING, 6"	8	12
UNDERCUT	0	0

(SQ FT)	PRESTAGE 1	STAGE 1
EARTH EXC	0	34
EMBANKMENT	0	0
TOPSOIL STRIPPING, 6"	0	0
UNDERCUT	0	0

(SQ FT)	PRESTAGE 1	STAGE 1
EARTH EXC	2	33
EMBANKMENT	1	0
TOPSOIL STRIPPING, 6"	3	0
UNDERCUT	0	0

FILE NAME =	USER NAME = bshae1iger	DESIGNED - JSL	REVISED -
G:\CH12\0012\Road\Sheets\DI60P95-SHT-XSSHT-US30.STAGE1.dgn		DRAWN - JSL	REVISED -
		CHECKED - JWC	REVISED -
		DATE - 08/18/2014	REVISED -

**STATE OF ILLINOIS
DEPARTMENT OF TRANSPORTATION**

U.S. ROUTE 30 CROSS SECTIONS - STAGE 1

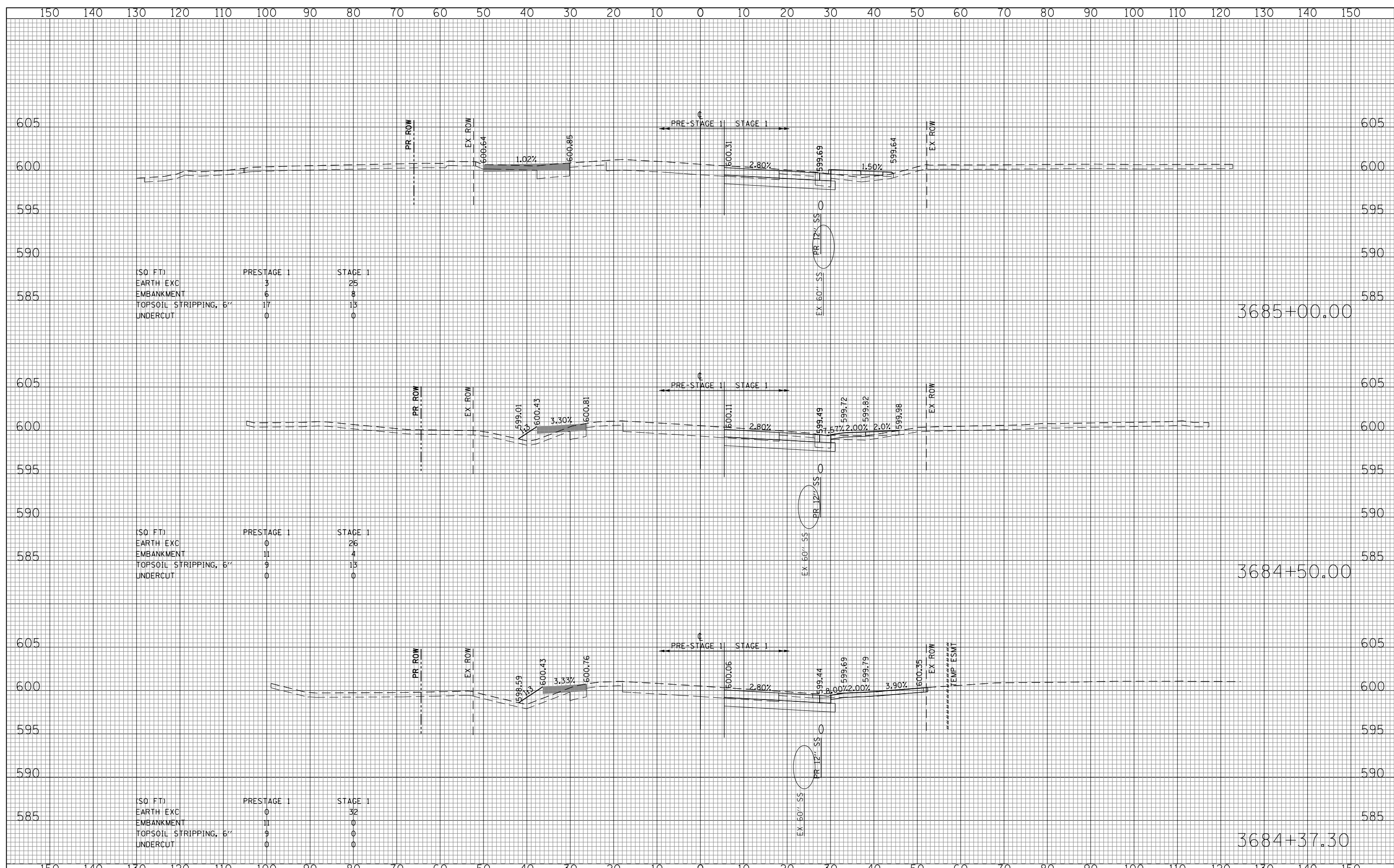
SCALE: 10H : 5V SHEET NO. 423 OF 681 SHEETS STA. 3683+50.00 TO STA. 3684+00.00

F.A.P. RTE.	SECTION	COUNTY	TOTAL SHEETS	SHEET NO.
575	14W-R	WILL	681	423
				60P95

FED. ROAD DIST. NO. 7 ILLINOIS FED. AID PROJECT


DATE	
BY	
SURVEYED	
PLOTTED	
TEMPLATE	
AREAS CHECKED	
FINAL SURVEY	
NOTE BOOK	
NO.	

DATE	
BY	
SURVEYED	
PLOTTED	
TEMPLATE	
AREAS CHECKED	
ORIGINAL SURVEY	
NOTE BOOK	
NO.	



DATE	
BY	
SURVEYED	
PLOTTED	
TEMPLATE	
AREAS CHECKED	
FINAL SURVEY	
NOTE BOOK	
NO.	

DATE	
BY	
SURVEYED	
PLOTTED	
TEMPLATE	
AREAS CHECKED	
ORIGINAL SURVEY	
NOTE BOOK	
NO.	



(SQ FT)	PRESTAGE 1	STAGE 1
EARTH EXC	0	30
EMBANKMENT	3	3
TOPSOIL STRIPPING, 6"	8	0
UNDERCUT	0	0

(SQ FT)	PRESTAGE 1	STAGE 1
EARTH EXC	0	25
EMBANKMENT	0	5
TOPSOIL STRIPPING, 6"	0	13
UNDERCUT	0	0

(SQ FT)	PRESTAGE 1	STAGE 1
EARTH EXC	0	25
EMBANKMENT	0	7
TOPSOIL STRIPPING, 6"	0	12
UNDERCUT	0	0

FILE NAME =
 G:\CH12\0012\Road\Sheets\DI60P95-SHT-XSSHT-US30-STAGE1.dgn

USER NAME = bshae1iger
 PLOT SCALE = 20.0000' / in.
 PLOT DATE = 10/23/2014

DESIGNED - JSL
 DRAWN - JSL
 CHECKED - JWC
 DATE - 08/18/2014

REVISED -
 REVISED -
 REVISED -
 REVISED -

**STATE OF ILLINOIS
 DEPARTMENT OF TRANSPORTATION**

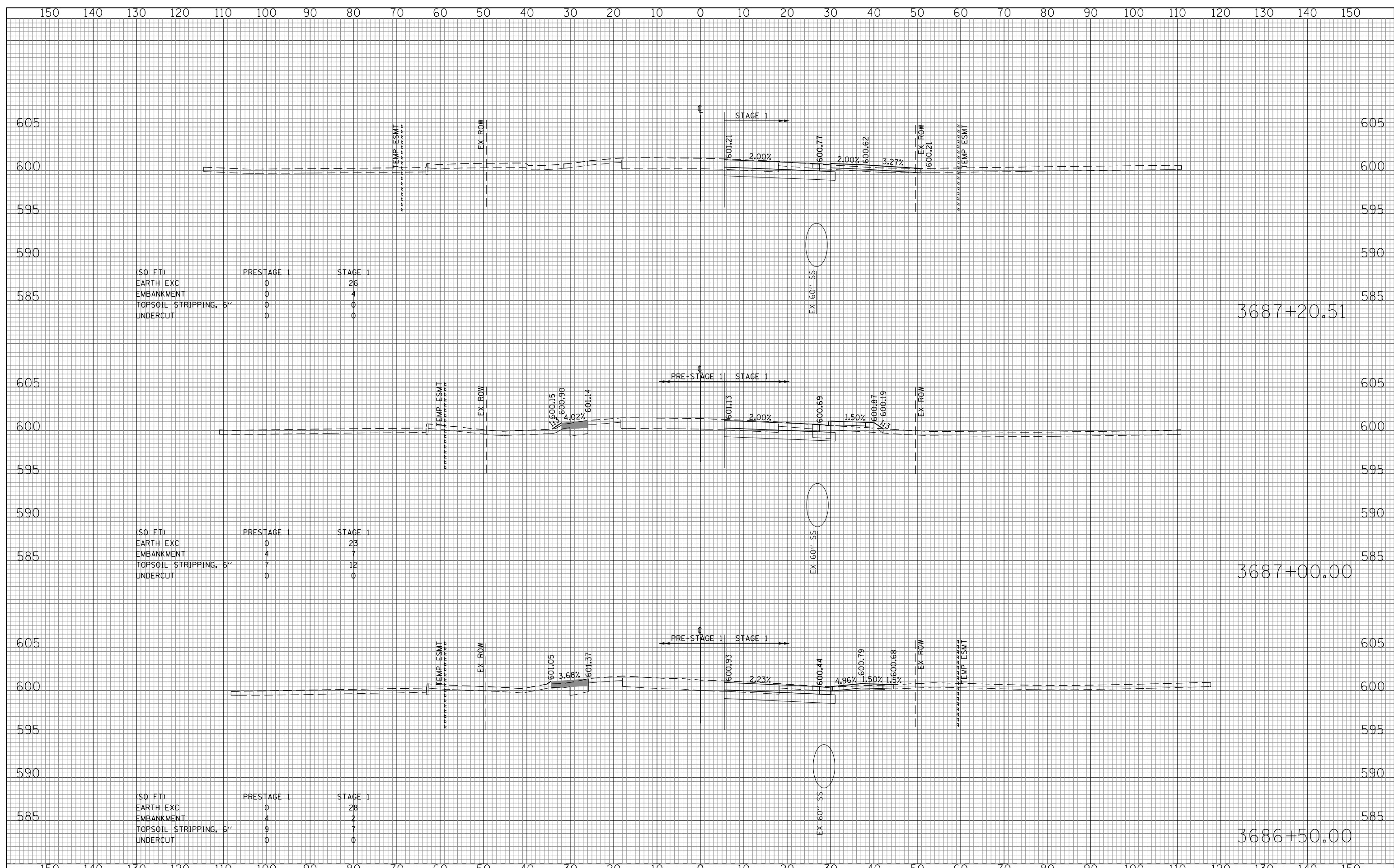
U.S. ROUTE 30 CROSS SECTIONS - STAGE 1

SCALE: 10H : 5V SHEET NO. 425 OF 681 SHEETS STA. 3685+50.00 TO STA. 3686+39.55

F.A.P. RTE.	SECTION	COUNTY	TOTAL SHEETS	SHEET NO.
575	14W-R	WILL	681	425
				60P95

DATE	
BY	
SURVEYED	
PLOTTED	
TEMPLATE	
AREAS CHECKED	
FINAL SURVEY	
NOTE BOOK	
NO.	

DATE	
BY	
SURVEYED	
PLOTTED	
TEMPLATE	
AREAS CHECKED	
ORIGINAL SURVEY	
NOTE BOOK	
NO.	



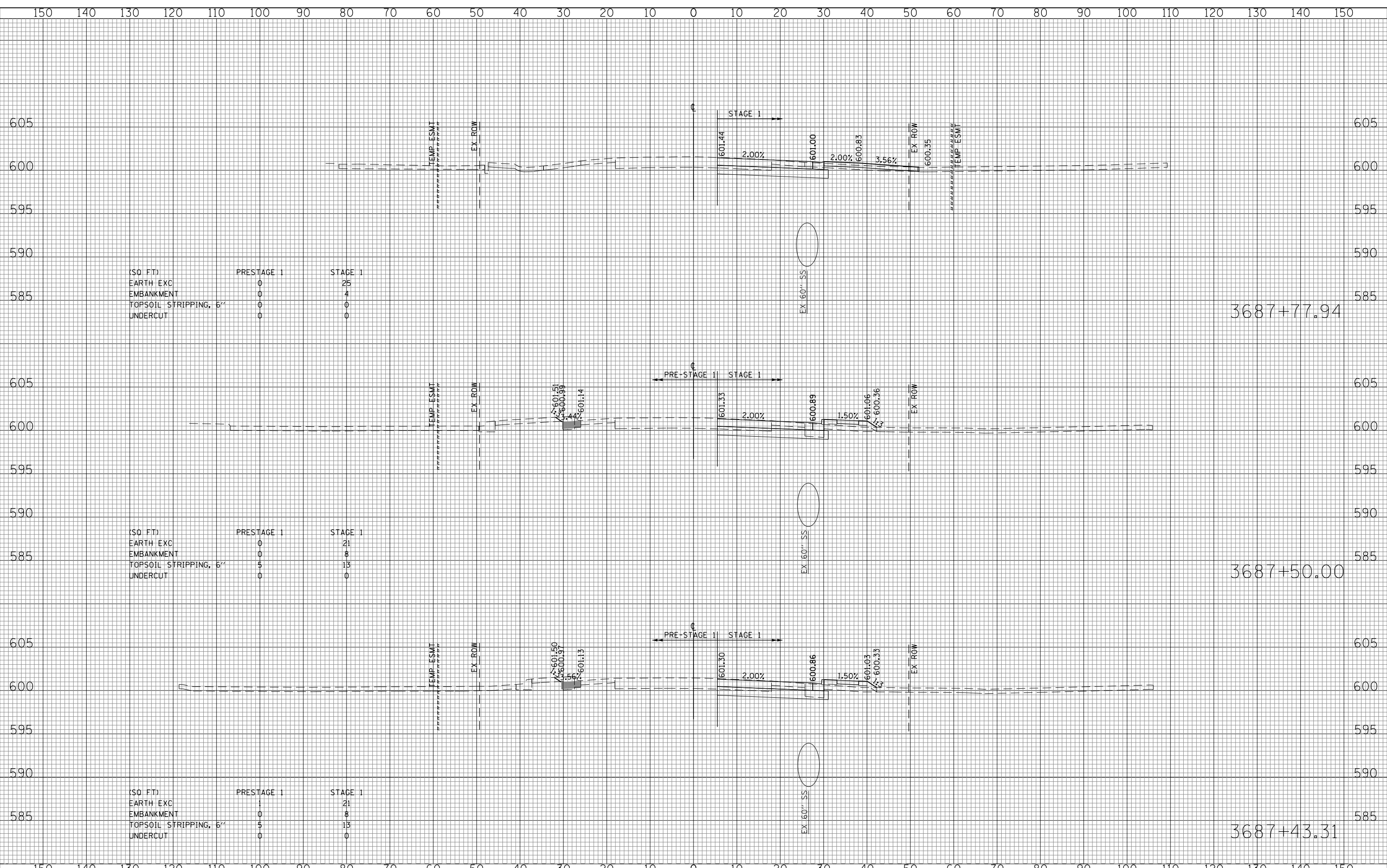
(SQ FT)	PRESTAGE 1	STAGE 1
EARTH EXC	0	26
EMBANKMENT	0	4
TOPSOIL STRIPPING, 6"	0	0
UNDERCUT	0	0

(SQ FT)	PRESTAGE 1	STAGE 1
EARTH EXC	0	23
EMBANKMENT	4	7
TOPSOIL STRIPPING, 6"	7	12
UNDERCUT	0	0

(SQ FT)	PRESTAGE 1	STAGE 1
EARTH EXC	0	28
EMBANKMENT	4	2
TOPSOIL STRIPPING, 6"	9	7
UNDERCUT	0	0

DATE	
BY	
SURVEYED	
PLOTTED	
TEMPLATE	
AREAS CHECKED	
FINAL SURVEY	
NOTE BOOK	
NO.	

DATE	
BY	
SURVEYED	
PLOTTED	
TEMPLATE	
AREAS CHECKED	
ORIGINAL SURVEY	
NOTE BOOK	
NO.	




(SQ FT)	PRESTAGE 1	STAGE 1
EARTH EXC	0	25
EMBANKMENT	0	4
TOPSOIL STRIPPING, 6"	0	0
UNDERCUT	0	0

(SQ FT)	PRESTAGE 1	STAGE 1
EARTH EXC	0	21
EMBANKMENT	0	8
TOPSOIL STRIPPING, 6"	5	13
UNDERCUT	0	0

(SQ FT)	PRESTAGE 1	STAGE 1
EARTH EXC	1	21
EMBANKMENT	0	8
TOPSOIL STRIPPING, 6"	5	13
UNDERCUT	0	0

DATE	
BY	
SURVEYED	
PLOTTED	
TEMPLATE	
AREAS	
CHECKED	
NO.	

DATE	
BY	
SURVEYED	
PLOTTED	
TEMPLATE	
AREAS	
CHECKED	
NO.	



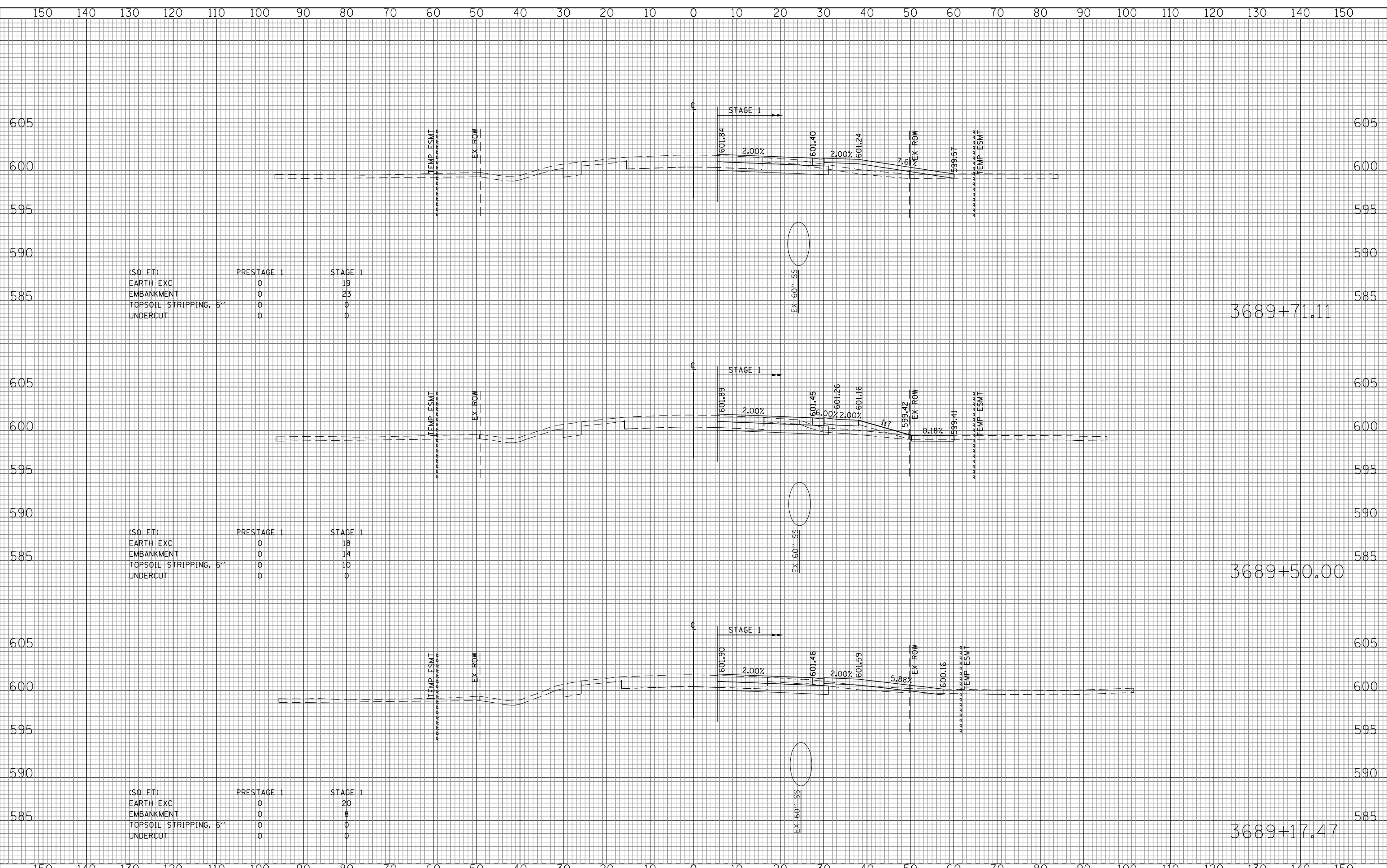
(SQ FT)	PRESTAGE 1	STAGE 1
EARTH EXC	0	19
EMBANKMENT	0	6
TOPSOIL STRIPPING, 6"	0	13
UNDERCUT	0	0

(SQ FT)	PRESTAGE 1	STAGE 1
EARTH EXC	0	18
EMBANKMENT	0	10
TOPSOIL STRIPPING, 6"	0	13
UNDERCUT	0	0

(SQ FT)	PRESTAGE 1	STAGE 1
EARTH EXC	0	20
EMBANKMENT	0	8
TOPSOIL STRIPPING, 6"	0	13
UNDERCUT	0	0

DATE	
BY	
SURVEYED	
PLOTTED	
TEMPLATE	
AREAS CHECKED	
FINAL SURVEY	
NOTE BOOK	
NO.	

DATE	
BY	
SURVEYED	
PLOTTED	
TEMPLATE	
AREAS CHECKED	
ORIGINAL SURVEY	
NOTE BOOK	
NO.	



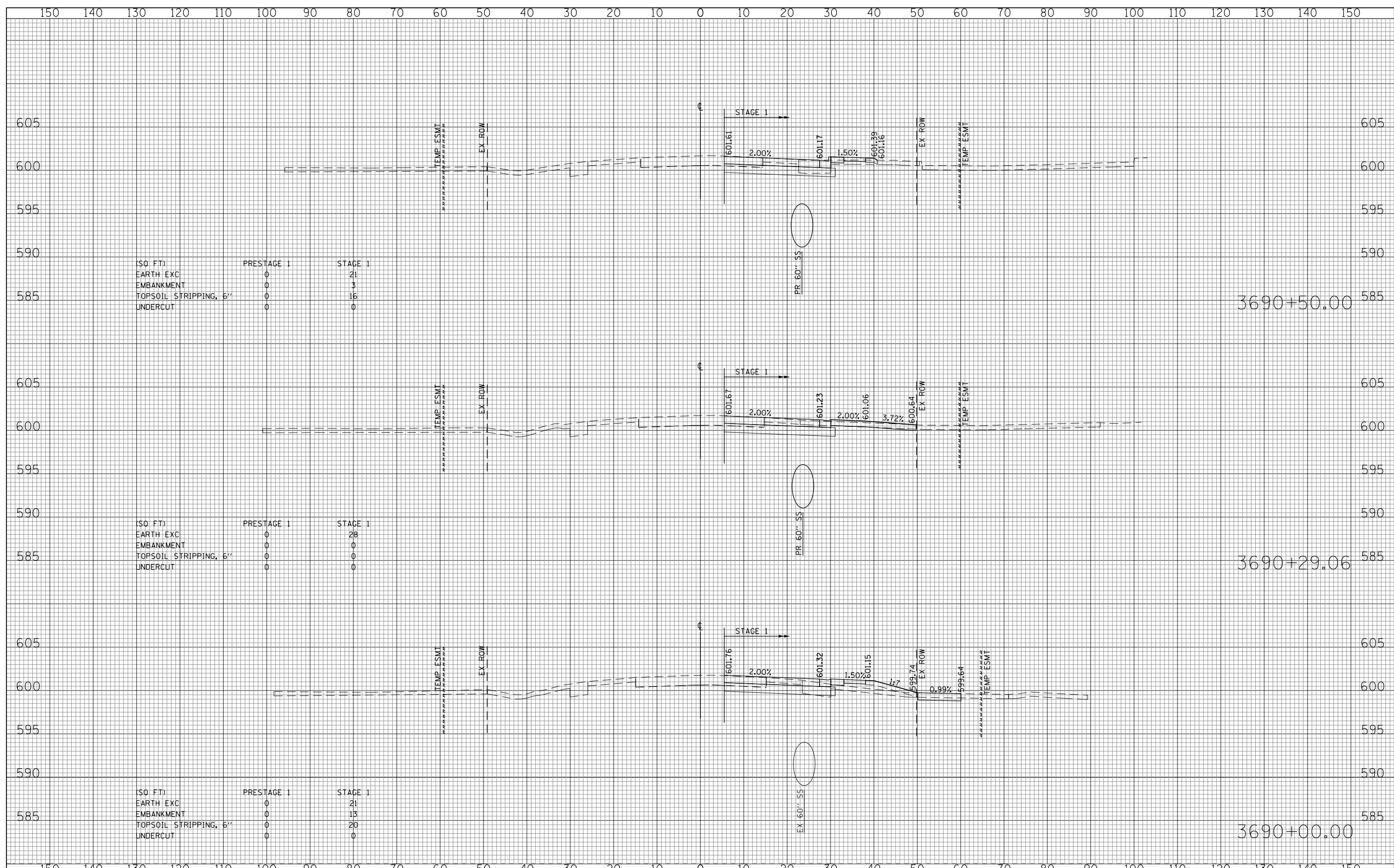
(SQ FT)	PRESTAGE 1	STAGE 1
EARTH EXC	0	19
EMBANKMENT	0	23
TOPSOIL STRIPPING, 6"	0	0
UNDERCUT	0	0

(SQ FT)	PRESTAGE 1	STAGE 1
EARTH EXC	0	18
EMBANKMENT	0	14
TOPSOIL STRIPPING, 6"	0	10
UNDERCUT	0	0

(SQ FT)	PRESTAGE 1	STAGE 1
EARTH EXC	0	20
EMBANKMENT	0	8
TOPSOIL STRIPPING, 6"	0	0
UNDERCUT	0	0

DATE	
BY	
SURVEYED	
PLOTTED	
TEMPLATE	
AREAS	
CHECKED	
FINAL SURVEY	
NOTE BOOK	
NO.	

DATE	
BY	
SURVEYED	
PLOTTED	
TEMPLATE	
AREAS	
CHECKED	
ORIGINAL SURVEY	
NOTE BOOK	
NO.	




(SQ FT)	PRESTAGE 1	STAGE 1
EARTH EXC	0	21
EMBANKMENT	0	3
TOPSOIL STRIPPING, 6"	0	16
UNDERCUT	0	0

(SQ FT)	PRESTAGE 1	STAGE 1
EARTH EXC	0	28
EMBANKMENT	0	0
TOPSOIL STRIPPING, 6"	0	0
UNDERCUT	0	0

(SQ FT)	PRESTAGE 1	STAGE 1
EARTH EXC	0	21
EMBANKMENT	0	13
TOPSOIL STRIPPING, 6"	0	20
UNDERCUT	0	0

DATE	
BY	
SURVEYED	
PLOTTED	
TEMPLATE	
AREAS CHECKED	
FINAL SURVEY NOTE BOOK NO.	

DATE	
BY	
SURVEYED	
PLOTTED	
TEMPLATE	
AREAS CHECKED	
ORIGINAL SURVEY NOTE BOOK NO.	




(SQ FT)	PRESTAGE 1	STAGE 1
EARTH EXC	0	48
EMBANKMENT	0	0
TOPSOIL STRIPPING, 6"	0	0
UNDERCUT	0	0

(SQ FT)	PRESTAGE 1	STAGE 1
EARTH EXC	0	20
EMBANKMENT	0	0
TOPSOIL STRIPPING, 6"	0	18
UNDERCUT	0	0

(SQ FT)	PRESTAGE 1	STAGE 1
EARTH EXC	0	24
EMBANKMENT	0	2
TOPSOIL STRIPPING, 6"	0	15
UNDERCUT	0	0

DATE	
BY	
FINAL SURVEY	
SURVEYED	
PLOTTED	
TEMPLATE	
NOTE BOOK	
AREAS CHECKED	
NO.	

DATE	
BY	
ORIGINAL SURVEY	
SURVEYED	
PLOTTED	
TEMPLATE	
NOTE BOOK	
AREAS CHECKED	
NO.	



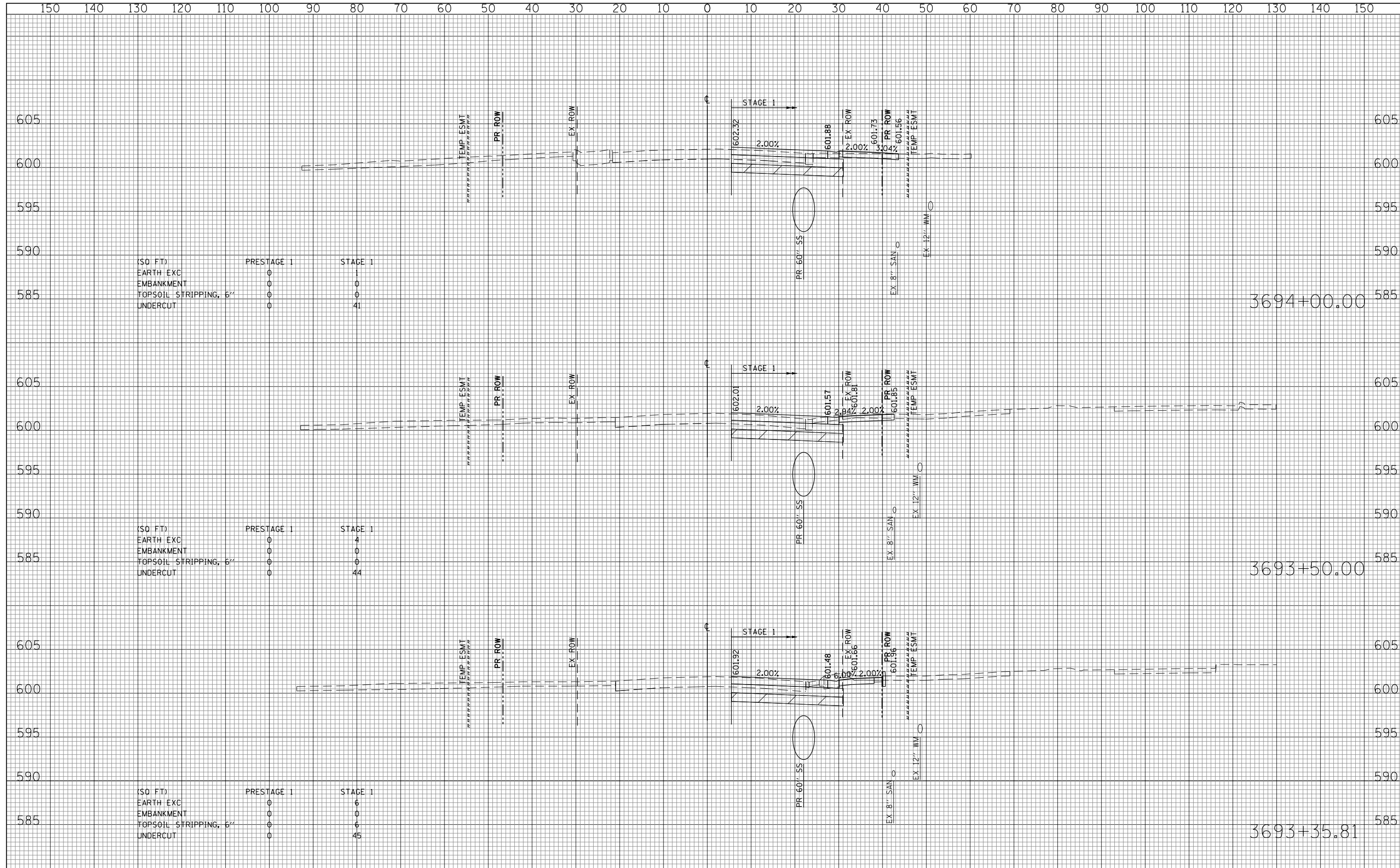
(SQ FT)	PRESTAGE 1	STAGE 1
EARTH EXC	0	6
EMBANKMENT	0	0
TOPSOIL STRIPPING, 6"	0	12
UNDERCUT	0	47

(SQ FT)	PRESTAGE 1	STAGE 1
EARTH EXC	0	4
EMBANKMENT	0	0
TOPSOIL STRIPPING, 6"	0	11
UNDERCUT	0	49

(SQ FT)	PRESTAGE 1	STAGE 1
EARTH EXC	0	51
EMBANKMENT	0	0
TOPSOIL STRIPPING, 6"	0	0
UNDERCUT	0	0

DATE	
BY	
FINAL SURVEY	
SURVEYED	
PLOTTED	
TEMPLATE	
AREAS CHECKED	
NO.	

DATE	
BY	
ORIGINAL SURVEY	
SURVEYED	
PLOTTED	
TEMPLATE	
AREAS CHECKED	
NO.	



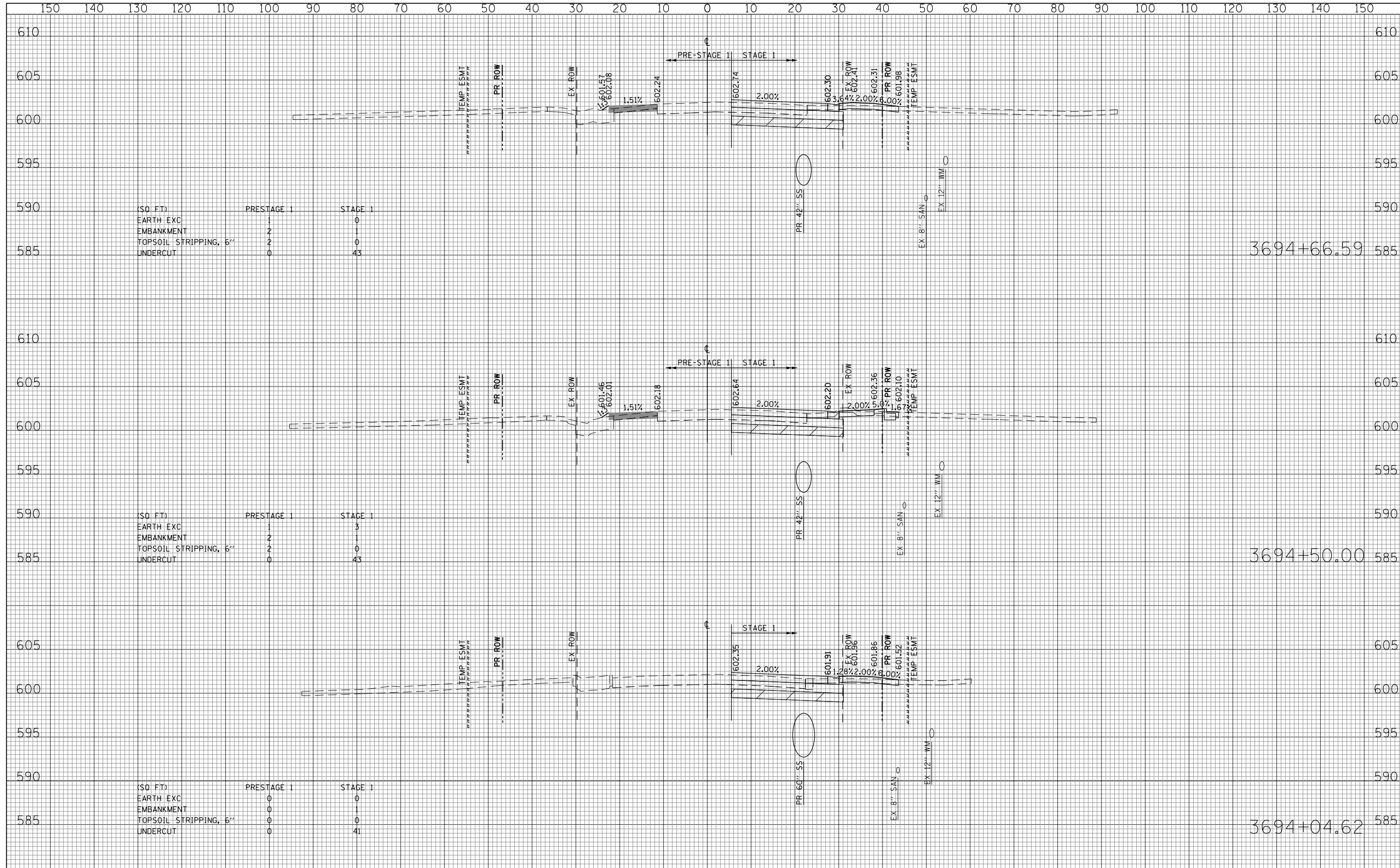
(SQ FT)	PRESTAGE 1	STAGE 1
EARTH EXC	0	1
EMBANKMENT	0	0
TOPSOIL STRIPPING, 6"	0	0
UNDERCUT	0	41

(SQ FT)	PRESTAGE 1	STAGE 1
EARTH EXC	0	4
EMBANKMENT	0	0
TOPSOIL STRIPPING, 6"	0	0
UNDERCUT	0	44

(SQ FT)	PRESTAGE 1	STAGE 1
EARTH EXC	0	6
EMBANKMENT	0	0
TOPSOIL STRIPPING, 6"	0	6
UNDERCUT	0	45

DATE	
BY	
SURVEYED	
PLOTTED	
TEMPLATE	
AREAS	
CHECKED	
NO.	

DATE	
BY	
SURVEYED	
PLOTTED	
TEMPLATE	
AREAS	
CHECKED	
NO.	



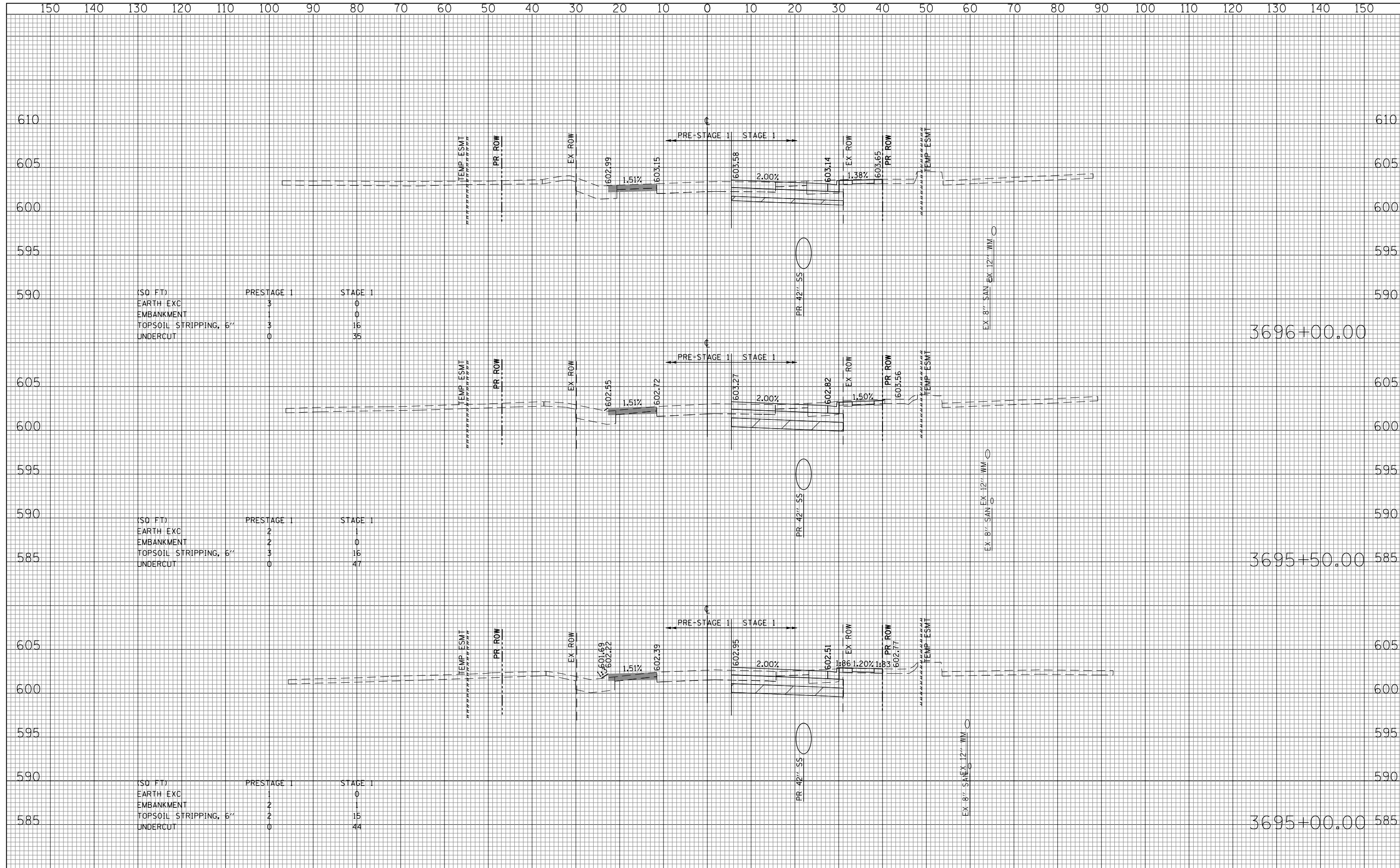
(SQ FT)	PRESTAGE 1	STAGE 1
EARTH EXC	1	0
EMBANKMENT	2	1
TOPSOIL STRIPPING, 6"	2	0
UNDERCUT	0	43

(SQ FT)	PRESTAGE 1	STAGE 1
EARTH EXC	1	3
EMBANKMENT	2	1
TOPSOIL STRIPPING, 6"	2	0
UNDERCUT	0	43

(SQ FT)	PRESTAGE 1	STAGE 1
EARTH EXC	0	0
EMBANKMENT	0	1
TOPSOIL STRIPPING, 6"	0	0
UNDERCUT	0	41

DATE	
BY	
FINAL SURVEY	SURVEYED
NOTE BOOK	PLOTTED
NO.	TEMPLATE
	AREAS CHECKED

DATE	
BY	
ORIGINAL SURVEY	SURVEYED
NOTE BOOK	PLOTTED
NO.	TEMPLATE
	AREAS CHECKED




(SQ FT)	PRESTAGE 1	STAGE 1
EARTH EXC	3	0
EMBANKMENT	1	0
TOPSOIL STRIPPING, 6"	3	16
UNDERCUT	0	35

(SQ FT)	PRESTAGE 1	STAGE 1
EARTH EXC	2	1
EMBANKMENT	2	0
TOPSOIL STRIPPING, 6"	3	16
UNDERCUT	0	47

(SQ FT)	PRESTAGE 1	STAGE 1
EARTH EXC	1	0
EMBANKMENT	2	1
TOPSOIL STRIPPING, 6"	2	15
UNDERCUT	0	44

DATE	
BY	
SURVEYED	
PLOTTED	
TEMPLATE	
AREAS	
CHECKED	
FINAL SURVEY	
NOTE BOOK	
NO.	

DATE	
BY	
SURVEYED	
PLOTTED	
TEMPLATE	
AREAS	
CHECKED	
ORIGINAL SURVEY	
NOTE BOOK	
NO.	



(SQ FT)	PRESTAGE 1	STAGE 1
EARTH EXC	0	20
EMBANKMENT	0	0
TOPSOIL STRIPPING, 6"	0	21
UNDERCUT	0	34

(SQ FT)	PRESTAGE 1	STAGE 1
EARTH EXC	0	1
EMBANKMENT	0	0
TOPSOIL STRIPPING, 6"	0	18
UNDERCUT	0	36

(SQ FT)	PRESTAGE 1	STAGE 1
EARTH EXC	0	0
EMBANKMENT	0	0
TOPSOIL STRIPPING, 6"	0	16
UNDERCUT	0	36

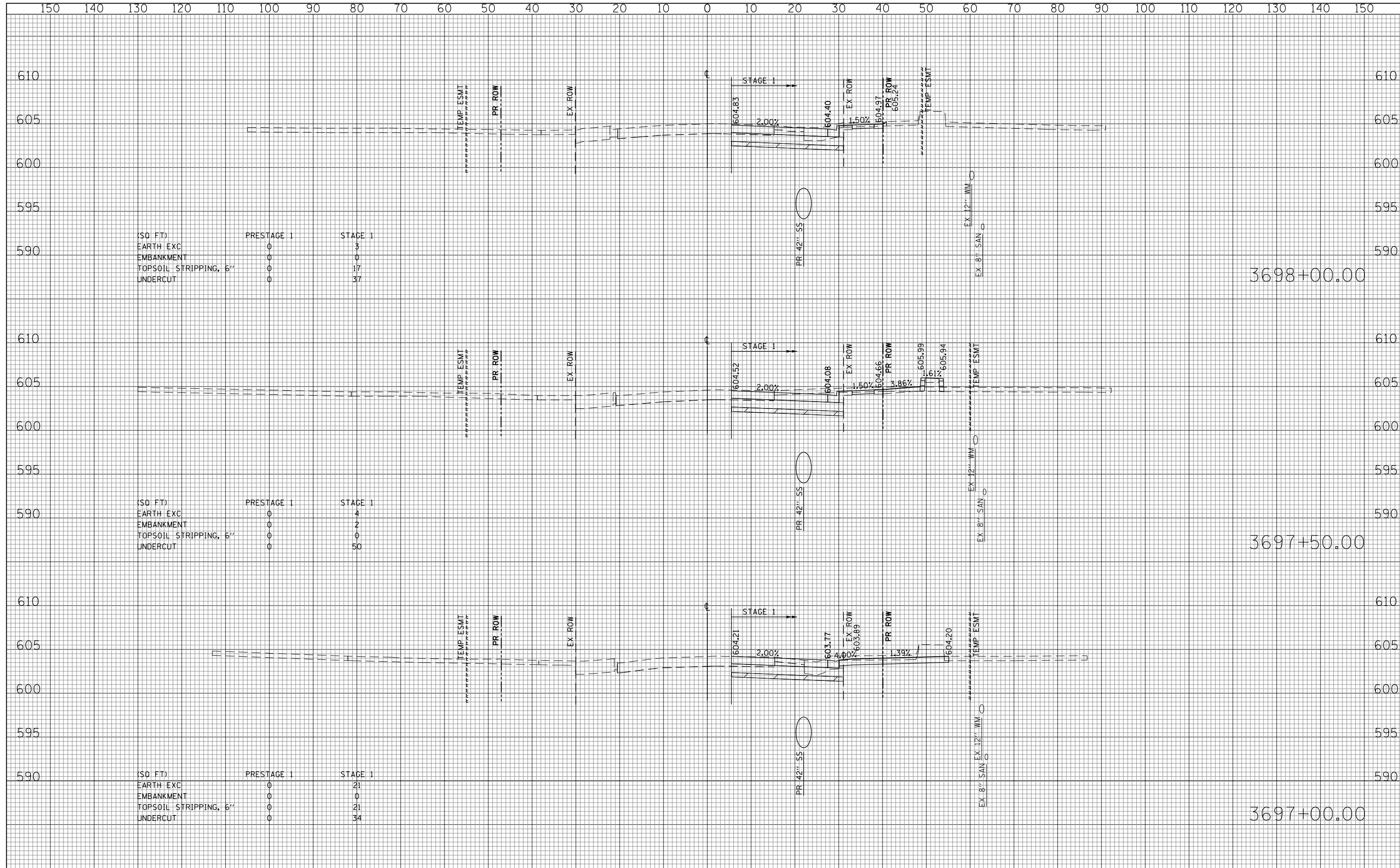
3696+93.86

3696+69.52

3696+50.00

DATE	
BY	
FINAL SURVEY NO.	
SURVEYED	
PLOTTED	
TEMPLATE	
AREAS CHECKED	

DATE	
BY	
ORIGINAL SURVEY NO.	
SURVEYED	
PLOTTED	
TEMPLATE	
AREAS CHECKED	



(SQ FT)	PRESTAGE 1	STAGE 1
EARTH EXC	0	3
EMBANKMENT	0	0
TOPSOIL STRIPPING, 6"	0	17
UNDERCUT	0	37

(SQ FT)	PRESTAGE 1	STAGE 1
EARTH EXC	0	4
EMBANKMENT	0	2
TOPSOIL STRIPPING, 6"	0	0
UNDERCUT	0	50

(SQ FT)	PRESTAGE 1	STAGE 1
EARTH EXC	0	21
EMBANKMENT	0	0
TOPSOIL STRIPPING, 6"	0	21
UNDERCUT	0	34

FILE NAME = G:\CH12\0012\Road\Sheets\DI60P95-SHT-XSHT-US30-STAGE1.dgn

USER NAME = bshae1iger
 DESIGNED - JSL
 DRAWN - JSL
 CHECKED - JWC
 DATE - 08/18/2014

REVISD -
 REVISD -
 REVISD -
 REVISD -

**STATE OF ILLINOIS
 DEPARTMENT OF TRANSPORTATION**

U.S. ROUTE 30 CROSS SECTIONS - STAGE 1


SCALE: 10H : 5V SHEET NO. 437 OF 681 SHEETS STA. 3697+00.00 TO STA. 3698+00.00

F.A.P. RTE.	SECTION	COUNTY	TOTAL SHEETS	SHEET NO.
575	14W-R	WILL	681	437
			60P95	

FED. ROAD DIST. NO. 7 ILLINOIS FED. AID PROJECT

DATE	
BY	
SURVEYED	
PLOTTED	
TEMPLATE	
AREAS	
CHECKED	
NO.	

DATE	
BY	
SURVEYED	
PLOTTED	
TEMPLATE	
AREAS	
CHECKED	
NO.	



(SQ FT)	PRESTAGE 1	STAGE 1
EARTH EXC	0	-1
EMBANKMENT	0	0
TOPSOIL STRIPPING, 6"	0	16
UNDERCUT	0	51

(SQ FT)	PRESTAGE 1	STAGE 1
EARTH EXC	0	0
EMBANKMENT	0	0
TOPSOIL STRIPPING, 6"	0	16
UNDERCUT	0	51

(SQ FT)	PRESTAGE 1	STAGE 1
EARTH EXC	0	1
EMBANKMENT	0	0
TOPSOIL STRIPPING, 6"	0	17
UNDERCUT	0	40

FILE NAME =
 G:\CH12\0012\Road\Sheets\DI60P95-SHT-XSSHT-US30-STAGE1.dgn

USER NAME = bshae1iger
 PLOT SCALE = 20.0000' / in.
 PLOT DATE = 10/23/2014

DESIGNED - JSL
 DRAWN - JSL
 CHECKED - JWC
 DATE - 08/18/2014

REVISED -
 REVISED -
 REVISED -
 REVISED -

**STATE OF ILLINOIS
 DEPARTMENT OF TRANSPORTATION**

U.S. ROUTE 30 CROSS SECTIONS - STAGE 1


SCALE: 10H : 5V SHEET NO. 438 OF 681 SHEETS STA. 3698+50.00 TO STA. 3699+00.00

F.A.P. RTE.	SECTION	COUNTY	TOTAL SHEETS	SHEET NO.
575	14W-R	WILL	681	438
				60P95

FED. ROAD DIST. NO. 7 ILLINOIS FED. AID PROJECT

DATE	
BY	
SURVEYED	
PLOTTED	
TEMPLATE	
AREAS	
CHECKED	
NO.	

DATE	
BY	
SURVEYED	
PLOTTED	
TEMPLATE	
AREAS	
CHECKED	
NO.	



(SQ FT)	PRESTAGE 1	STAGE 1
EARTH EXC	0	4
EMBANKMENT	0	0
TOPSOIL STRIPPING, 6"	0	0
UNDERCUT	0	49

(SQ FT)	PRESTAGE 1	STAGE 1
EARTH EXC	0	1
EMBANKMENT	0	0
TOPSOIL STRIPPING, 6"	0	0
UNDERCUT	0	55

(SQ FT)	PRESTAGE 1	STAGE 1
EARTH EXC	0	-1
EMBANKMENT	0	0
TOPSOIL STRIPPING, 6"	0	0
UNDERCUT	0	56

FILE NAME =
G:\CH12\0012\Road\Sheets\DI60P95-SHT-XSSHT-US30-STAGE1.dgn

USER NAME = bshae1iger
PLOT SCALE = 20.0000' / in.
PLOT DATE = 10/23/2014

DESIGNED - JSL
DRAWN - JSL
CHECKED - JWC
DATE - 08/18/2014

REVISED -
REVISED -
REVISED -
REVISED -

**STATE OF ILLINOIS
DEPARTMENT OF TRANSPORTATION**

U.S. ROUTE 30 CROSS SECTIONS - STAGE 1

SCALE: 10H : 5V SHEET NO. 439 OF 681 SHEETS STA. 3699+50.00 TO STA. 3700+42.66

F.A.P. RTE.	SECTION	COUNTY	TOTAL SHEETS	SHEET NO.
575	14W-R	WILL	681	439
				60P95

FED. ROAD DIST. NO. 7 ILLINOIS FED. AID PROJECT

DATE	
BY	
SURVEYED	
PLOTTED	
TEMPLATE	
AREAS	
CHECKED	
NO.	

DATE	
BY	
SURVEYED	
PLOTTED	
TEMPLATE	
AREAS	
CHECKED	
NO.	



(SQ FT)	PRESTAGE 1	STAGE 1
EARTH EXC	0	5
EMBANKMENT	0	0
TOPSOIL STRIPPING, 6"	0	16
UNDERCUT	0	53

(SQ FT)	PRESTAGE 1	STAGE 1
EARTH EXC	0	3
EMBANKMENT	0	0
TOPSOIL STRIPPING, 6"	0	16
UNDERCUT	0	49

(SQ FT)	PRESTAGE 1	STAGE 1
EARTH EXC	0	2
EMBANKMENT	0	0
TOPSOIL STRIPPING, 6"	0	0
UNDERCUT	0	49

DATE	
BY	
SURVEYED	
PLOTTED	
TEMPLATE	
AREAS	
CHECKED	
NO.	

DATE	
BY	
SURVEYED	
PLOTTED	
TEMPLATE	
AREAS	
CHECKED	
NO.	



(SQ FT)	PRESTAGE 1	STAGE 1
EARTH EXC	0	44
EMBANKMENT	0	0
TOPSOIL STRIPPING, 6"	0	17
UNDERCUT	0	0

(SQ FT)	PRESTAGE 1	STAGE 1
EARTH EXC	0	44
EMBANKMENT	0	0
TOPSOIL STRIPPING, 6"	0	17
UNDERCUT	0	0

(SQ FT)	PRESTAGE 1	STAGE 1
EARTH EXC	0	40
EMBANKMENT	0	0
TOPSOIL STRIPPING, 6"	0	16
UNDERCUT	0	0

DATE	
BY	
SURVEYED	
PLOTTED	
TEMPLATE	
AREAS	
CHECKED	
NO.	

DATE	
BY	
SURVEYED	
PLOTTED	
TEMPLATE	
AREAS	
CHECKED	
NO.	



(SQ FT)	PRESTAGE 1	STAGE 1
EARTH EXC	0	33
EMBANKMENT	0	0
TOPSOIL STRIPPING, 6"	0	14
UNDERCUT	0	0

(SQ FT)	PRESTAGE 1	STAGE 1
EARTH EXC	0	37
EMBANKMENT	0	0
TOPSOIL STRIPPING, 6"	0	16
UNDERCUT	0	0

(SQ FT)	PRESTAGE 1	STAGE 1
EARTH EXC	0	43
EMBANKMENT	0	0
TOPSOIL STRIPPING, 6"	0	18
UNDERCUT	0	0

FILE NAME = G:\CH2\0012\Road\Sheets\DI60P95-SHT-XSHT-US30-STAGE1.dgn

USER NAME = bshae1iger
 PLOT SCALE = 20.0000' / in.
 PLOT DATE = 10/23/2014

DESIGNED - JSL
 DRAWN - JSL
 CHECKED - JWC
 DATE - 08/18/2014

REVISED -
 REVISED -
 REVISED -
 REVISED -

**STATE OF ILLINOIS
 DEPARTMENT OF TRANSPORTATION**

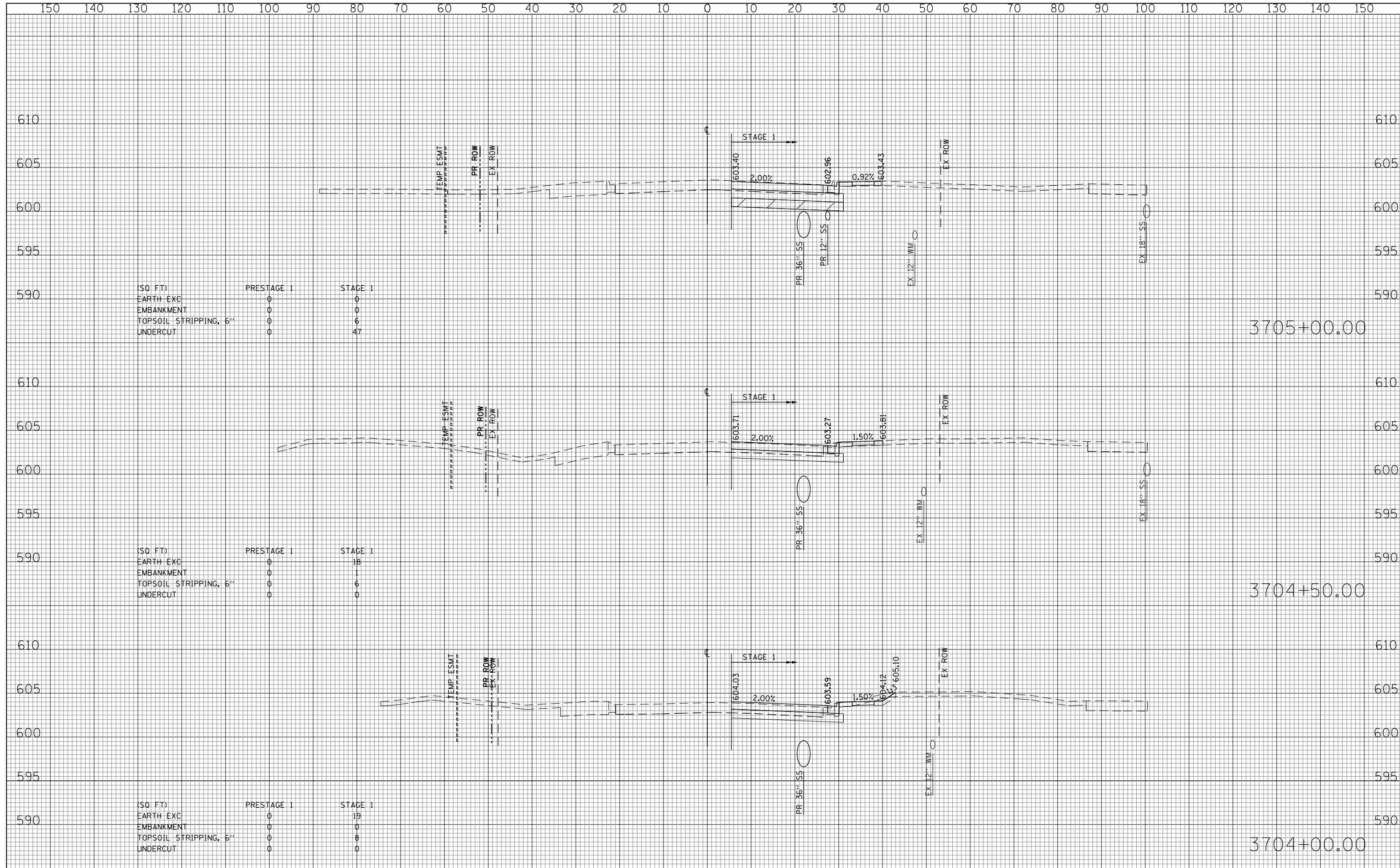
U.S. ROUTE 30 CROSS SECTIONS - STAGE 1

SCALE: 10H : 5V SHEET NO. 442 OF 681 SHEETS STA. 3703+00.00 TO STA. 3703+50.00

F.A.P. RTE.	SECTION	COUNTY	TOTAL SHEETS	SHEET NO.
575	14W-R	WILL	681	442
			60P95	

DATE	
BY	
SURVEYED	
PLOTTED	
TEMPLATE	
AREAS CHECKED	
FINAL SURVEY	
NOTE BOOK	
NO.	

DATE	
BY	
SURVEYED	
PLOTTED	
TEMPLATE	
AREAS CHECKED	
ORIGINAL SURVEY	
NOTE BOOK	
NO.	



(SQ FT)	PRESTAGE 1	STAGE 1
EARTH EXC	0	0
EMBANKMENT	0	0
TOPSOIL STRIPPING, 6"	0	6
UNDERCUT	0	47

(SQ FT)	PRESTAGE 1	STAGE 1
EARTH EXC	0	18
EMBANKMENT	0	1
TOPSOIL STRIPPING, 6"	0	6
UNDERCUT	0	0

(SQ FT)	PRESTAGE 1	STAGE 1
EARTH EXC	0	19
EMBANKMENT	0	0
TOPSOIL STRIPPING, 6"	0	8
UNDERCUT	0	0

FILE NAME =
 G:\CH12\0012\Road\Sheets\DI60P95-SHT-XSSHT-US30-STAGE1.dgn

USER NAME = bshae1iger
 DESIGNED - JSL
 DRAWN - JSL
 PLOT SCALE = 20.0000' / in.
 PLOT DATE = 10/23/2014

REVISIED -
 REVISIED -
 REVISIED -
 REVISIED -

STATE OF ILLINOIS
 DEPARTMENT OF TRANSPORTATION

U.S. ROUTE 30 CROSS SECTIONS - STAGE 1
 SCALE: 10H : 5V
 SHEET NO. 443 OF 681 SHEETS
 STA. 3704+00.00 TO STA. 3705+00.00

F.A.P. RTE.	SECTION	COUNTY	TOTAL SHEETS	SHEET NO.
575	14W-R	WILL	681	443
				60P95

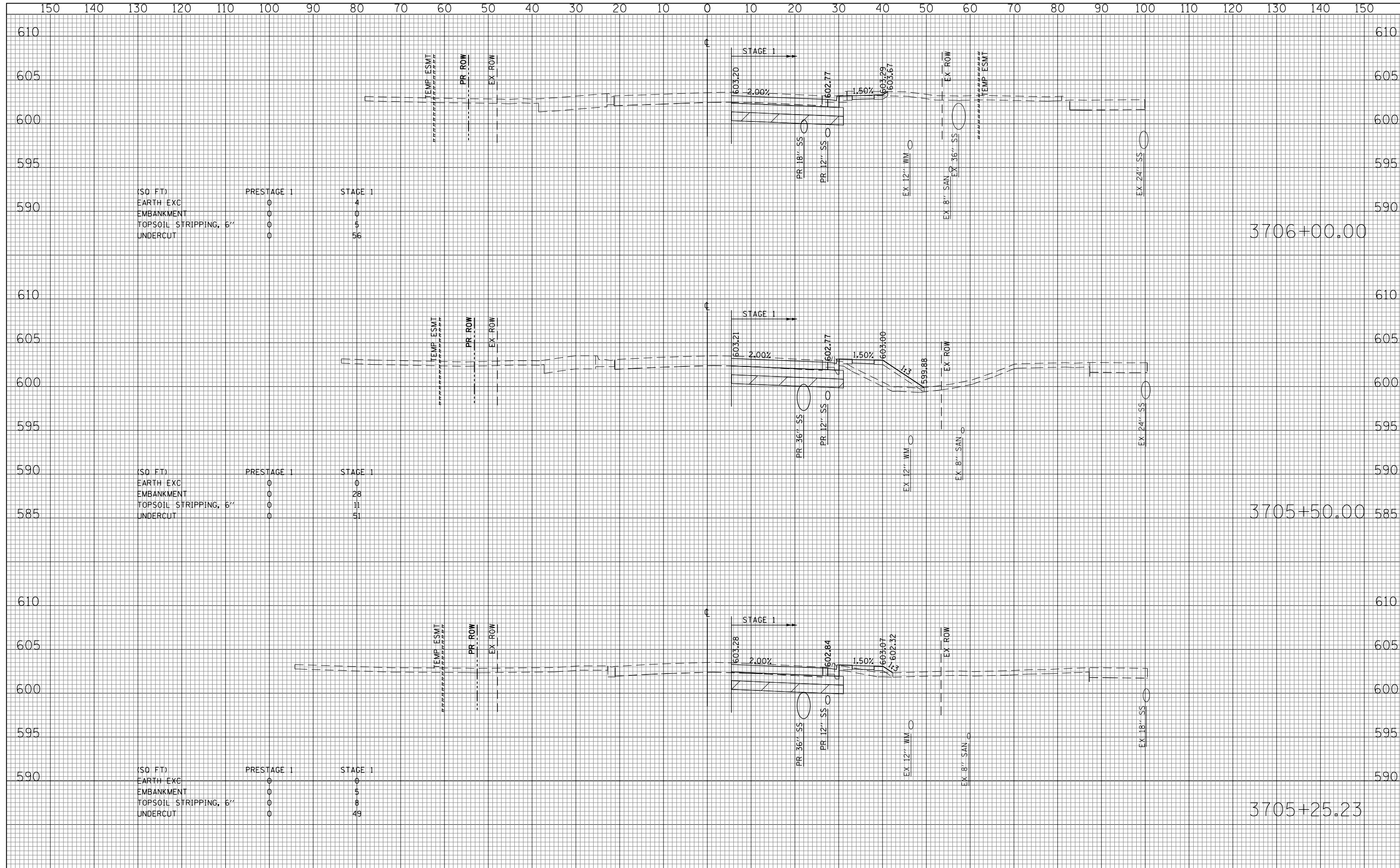
3705+00.00

3704+50.00

3704+00.00

DATE	
BY	
FINAL SURVEY NO.	
SURVEYED PLOTTED TEMPLATE AREAS CHECKED	
NOTE BOOK NO.	

DATE	
BY	
ORIGINAL SURVEY NO.	
SURVEYED PLOTTED TEMPLATE AREAS CHECKED	
NOTE BOOK NO.	




(SQ FT)	PRESTAGE 1	STAGE 1
EARTH EXC	0	4
EMBANKMENT	0	0
TOPSOIL STRIPPING, 6"	0	5
UNDERCUT	0	56

(SQ FT)	PRESTAGE 1	STAGE 1
EARTH EXC	0	0
EMBANKMENT	0	28
TOPSOIL STRIPPING, 6"	0	11
UNDERCUT	0	51

(SQ FT)	PRESTAGE 1	STAGE 1
EARTH EXC	0	0
EMBANKMENT	0	5
TOPSOIL STRIPPING, 6"	0	8
UNDERCUT	0	49

DATE	
BY	
SURVEYED	
PLOTTED	
TEMPLATE	
AREAS	
CHECKED	
FINAL SURVEY	
NOTE BOOK	
NO.	

DATE	
BY	
SURVEYED	
PLOTTED	
TEMPLATE	
AREAS	
CHECKED	
ORIGINAL SURVEY	
NOTE BOOK	
NO.	




(SQ FT)		
EARTH EXC	0	3
EMBANKMENT	0	0
TOPSOIL STRIPPING, 6"	0	9
UNDERCUT	0	52

(SQ FT)		
EARTH EXC	0	7
EMBANKMENT	0	0
TOPSOIL STRIPPING, 6"	0	0
UNDERCUT	0	53

(SQ FT)		
EARTH EXC	0	5
EMBANKMENT	0	0
TOPSOIL STRIPPING, 6"	0	0
UNDERCUT	0	54

DATE	
BY	
SURVEYED	
PLOTTED	
TEMPLATE	
AREAS	
CHECKED	
NO.	

DATE	
BY	
SURVEYED	
PLOTTED	
TEMPLATE	
AREAS	
CHECKED	
NO.	




(SQ FT)	PRESTAGE 1	STAGE 1
EARTH EXC	0	22
EMBANKMENT	0	1
TOPSOIL STRIPPING, 6"	0	6
UNDERCUT	0	0

(SQ FT)	PRESTAGE 1	STAGE 1
EARTH EXC	0	0
EMBANKMENT	0	0
TOPSOIL STRIPPING, 6"	0	6
UNDERCUT	0	47

(SQ FT)	PRESTAGE 1	STAGE 1
EARTH EXC	0	1
EMBANKMENT	0	0
TOPSOIL STRIPPING, 6"	0	7
UNDERCUT	0	49

DATE	
BY	
SURVEYED	
PLOTTED	
TEMPLATE	
AREAS	
CHECKED	
FINAL SURVEY	
NOTE BOOK	
NO.	

DATE	
BY	
SURVEYED	
PLOTTED	
TEMPLATE	
AREAS	
CHECKED	
ORIGINAL SURVEY	
NOTE BOOK	
NO.	



(SQ FT)	PRESTAGE 1	STAGE 1
EARTH EXC	0	24
EMBANKMENT	0	6
TOPSOIL STRIPPING, 6"	0	0
UNDERCUT	0	0

3709+00.00

(SQ FT)	PRESTAGE 1	STAGE 1
EARTH EXC	0	21
EMBANKMENT	0	7
TOPSOIL STRIPPING, 6"	0	0
UNDERCUT	0	0

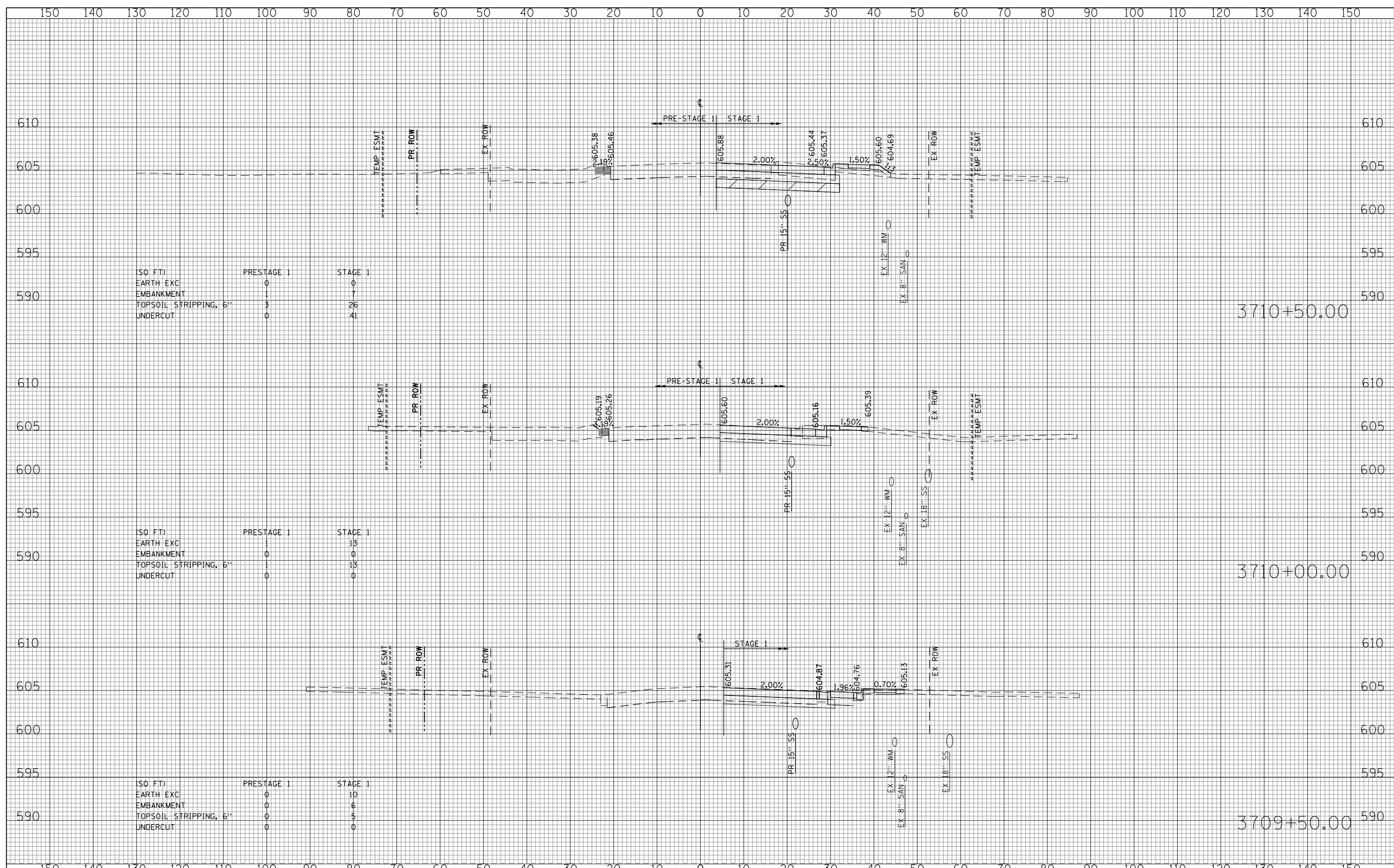
3708+50.00

(SQ FT)	PRESTAGE 1	STAGE 1
EARTH EXC	0	21
EMBANKMENT	0	6
TOPSOIL STRIPPING, 6"	0	0
UNDERCUT	0	0

3708+10.87

DATE	
BY	
FINAL SURVEY	
PLOTTED	
TEMPLATE	
NOTE BOOK	
AREAS CHECKED	
NO.	

DATE	
BY	
ORIGINAL SURVEY	
PLOTTED	
TEMPLATE	
NOTE BOOK	
AREAS CHECKED	
NO.	



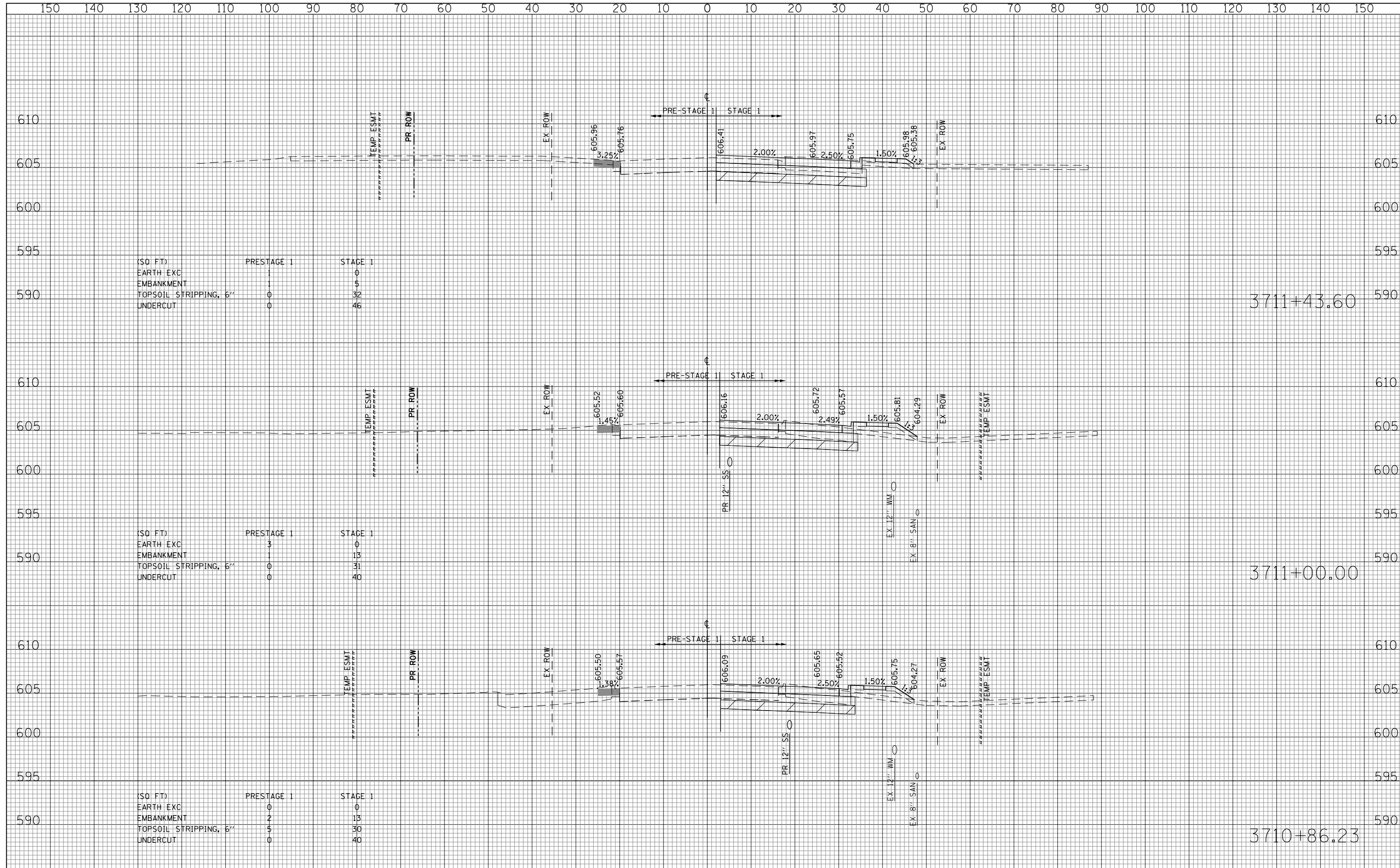
(SQ FT)	PRESTAGE 1	STAGE 1
EARTH EXC	0	0
EMBANKMENT	1	7
TOPSOIL STRIPPING, 6"	3	26
UNDERCUT	0	41

(SQ FT)	PRESTAGE 1	STAGE 1
EARTH EXC	1	13
EMBANKMENT	0	0
TOPSOIL STRIPPING, 6"	1	13
UNDERCUT	0	0

(SQ FT)	PRESTAGE 1	STAGE 1
EARTH EXC	0	10
EMBANKMENT	0	6
TOPSOIL STRIPPING, 6"	0	5
UNDERCUT	0	0

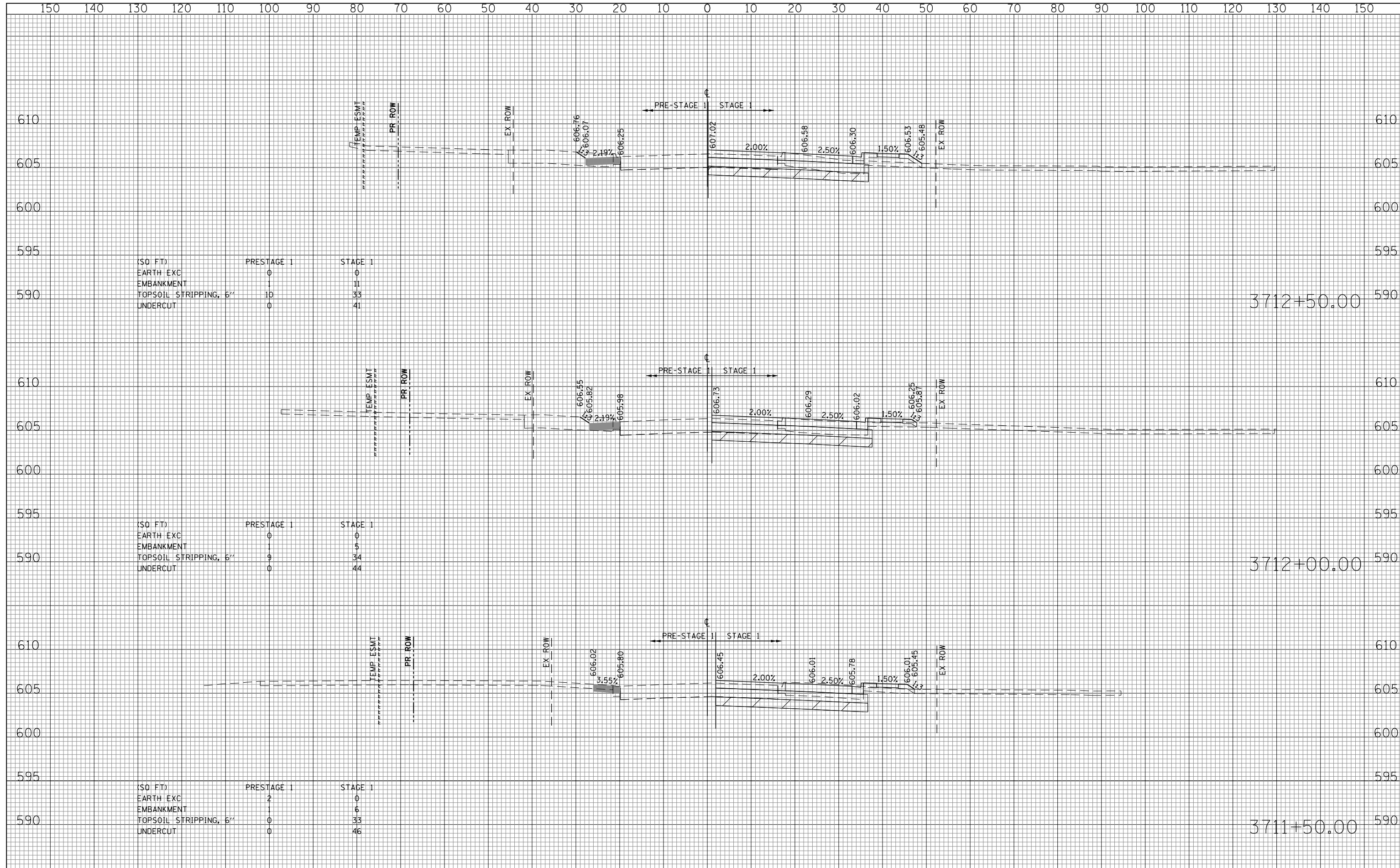
DATE	
BY	
SURVEYED	
PLOTTED	
TEMPLATE	
AREAS	
CHECKED	
FINAL SURVEY	
NOTE BOOK	
NO.	

DATE	
BY	
SURVEYED	
PLOTTED	
TEMPLATE	
AREAS	
CHECKED	
ORIGINAL SURVEY	
NOTE BOOK	
NO.	



DATE	
BY	
SURVEYED	
PLOTTED	
TEMPLATE	
AREAS CHECKED	
FINAL SURVEY	
NOTE BOOK	
NO.	

DATE	
BY	
SURVEYED	
PLOTTED	
TEMPLATE	
AREAS CHECKED	
ORIGINAL SURVEY	
NOTE BOOK	
NO.	




(SQ FT)	PRESTAGE 1	STAGE 1
EARTH EXC	0	0
EMBANKMENT	11	11
TOPSOIL STRIPPING, 6"	10	33
UNDERCUT	0	41

(SQ FT)	PRESTAGE 1	STAGE 1
EARTH EXC	0	0
EMBANKMENT	5	5
TOPSOIL STRIPPING, 6"	9	34
UNDERCUT	0	44

(SQ FT)	PRESTAGE 1	STAGE 1
EARTH EXC	2	0
EMBANKMENT	1	6
TOPSOIL STRIPPING, 6"	0	33
UNDERCUT	0	46

DATE	
BY	
SURVEYED	
PLOTTED	
TEMPLATE	
AREAS	
CHECKED	
FINAL SURVEY	
NOTE BOOK	
NO.	

DATE	
BY	
SURVEYED	
PLOTTED	
TEMPLATE	
AREAS	
CHECKED	
ORIGINAL SURVEY	
NOTE BOOK	
NO.	



FILE NAME =	USER NAME = bshae1iger	DESIGNED - JSL	REVISED -	F.A.P. RTE. 575	SECTION 14W-R	COUNTY WILL	TOTAL SHEETS 681	SHEET NO. 451
G:\CH2\0012\Road\Sheets\DI60P95-SHT-XSSHT-US30-STAGE1.dgn		DRAWN - JSL	REVISED -				681	451
		CHECKED - JWC	REVISED -					
		DATE - 08/18/2014	REVISED -					

**STATE OF ILLINOIS
DEPARTMENT OF TRANSPORTATION**

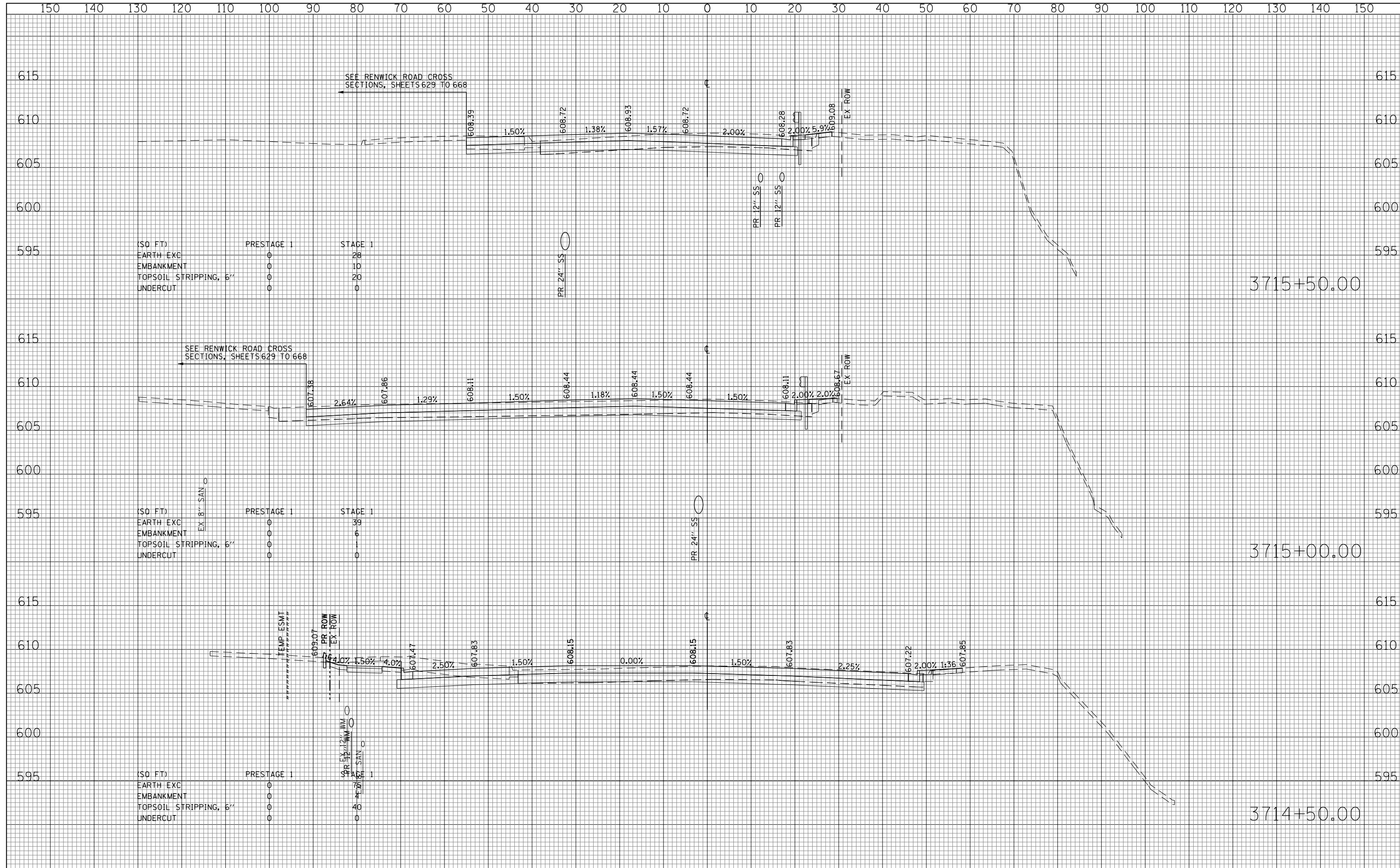
U.S. ROUTE 30 CROSS SECTIONS - STAGE 1

SCALE: 10H : 5V SHEET NO. 451 OF 681 SHEETS STA. 3713+00.00 TO STA. 3714+00.00

FED. ROAD DIST. NO. 7 ILLINOIS FED. AID PROJECT

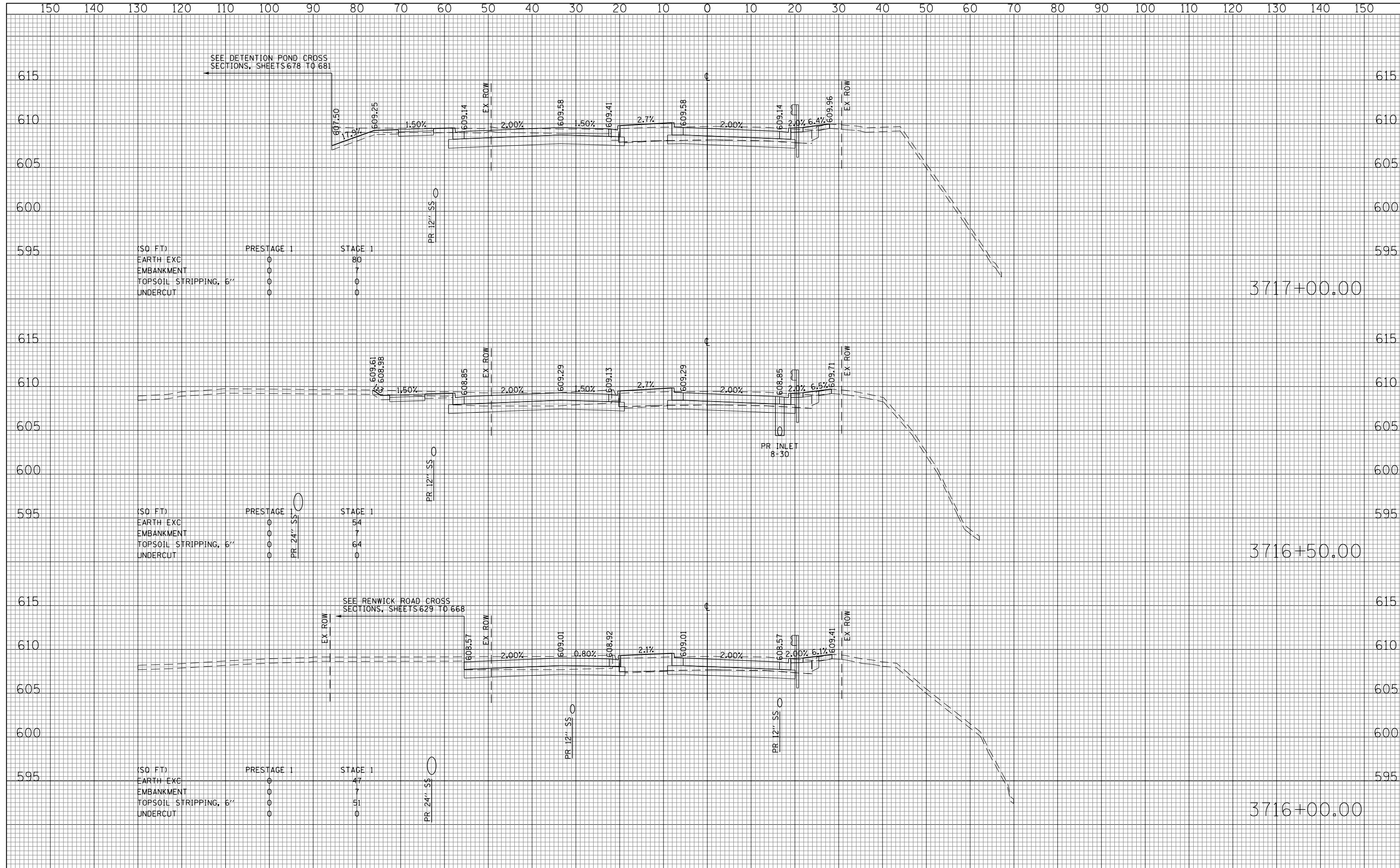
DATE	
BY	
SURVEYED	
PLOTTED	
TEMPLATE	
AREAS	
CHECKED	
NO.	

DATE	
BY	
SURVEYED	
PLOTTED	
TEMPLATE	
AREAS	
CHECKED	
NO.	



DATE	
BY	
SURVEYED	
PLOTTED	
TEMPLATE	
AREAS	
CHECKED	
NO.	

DATE	
BY	
SURVEYED	
PLOTTED	
TEMPLATE	
AREAS	
CHECKED	
NO.	



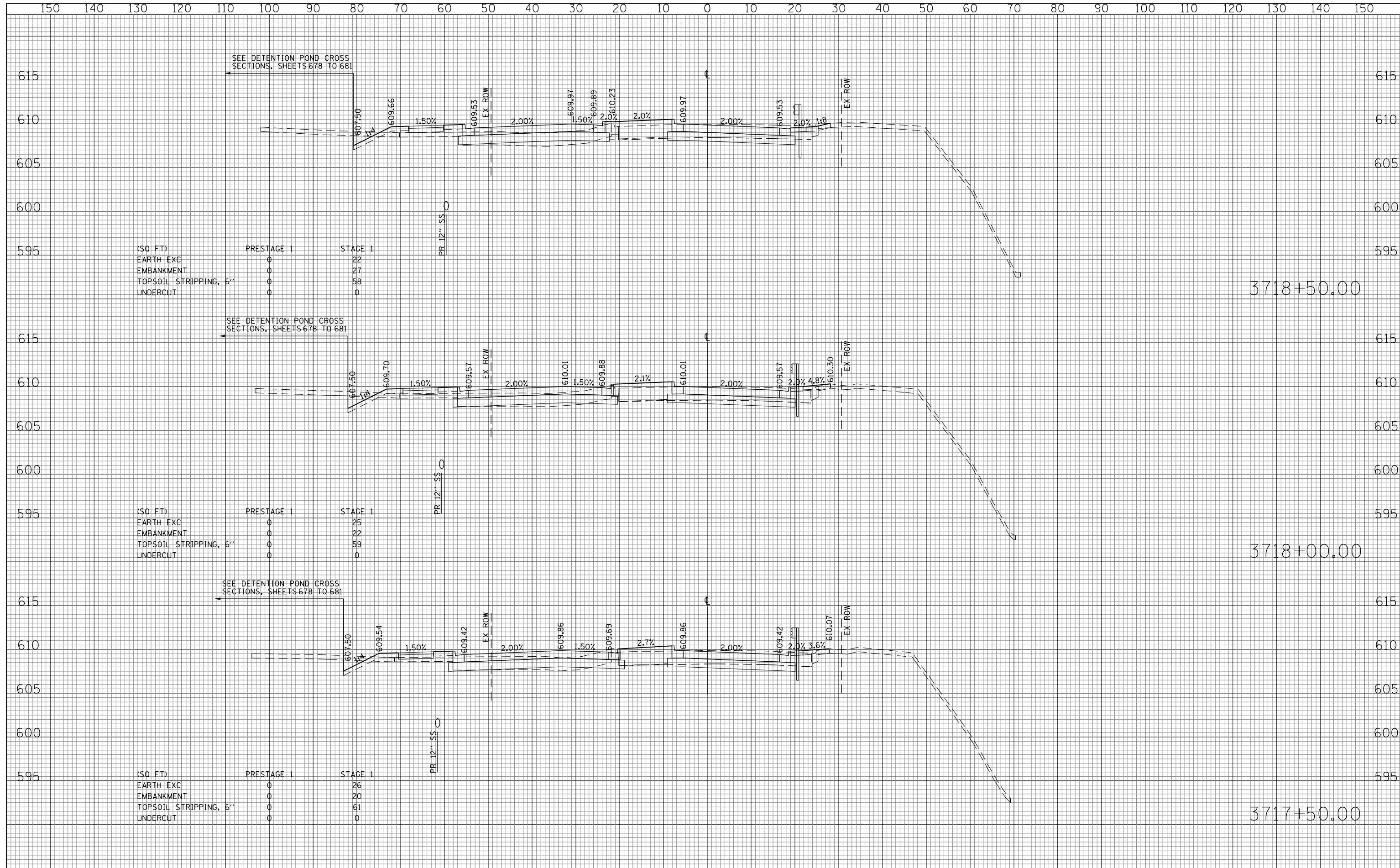
(SQ FT)	PRESTAGE 1	STAGE 1
EARTH EXC	0	80
EMBANKMENT	0	7
TOPSOIL STRIPPING, 6"	0	0
UNDERCUT	0	0

(SQ FT)	PRESTAGE	STAGE 1
EARTH EXC	0	54
EMBANKMENT	0	7
TOPSOIL STRIPPING, 6"	0	64
UNDERCUT	0	0

(SQ FT)	PRESTAGE 1	STAGE 1
EARTH EXC	0	47
EMBANKMENT	0	7
TOPSOIL STRIPPING, 6"	0	51
UNDERCUT	0	0

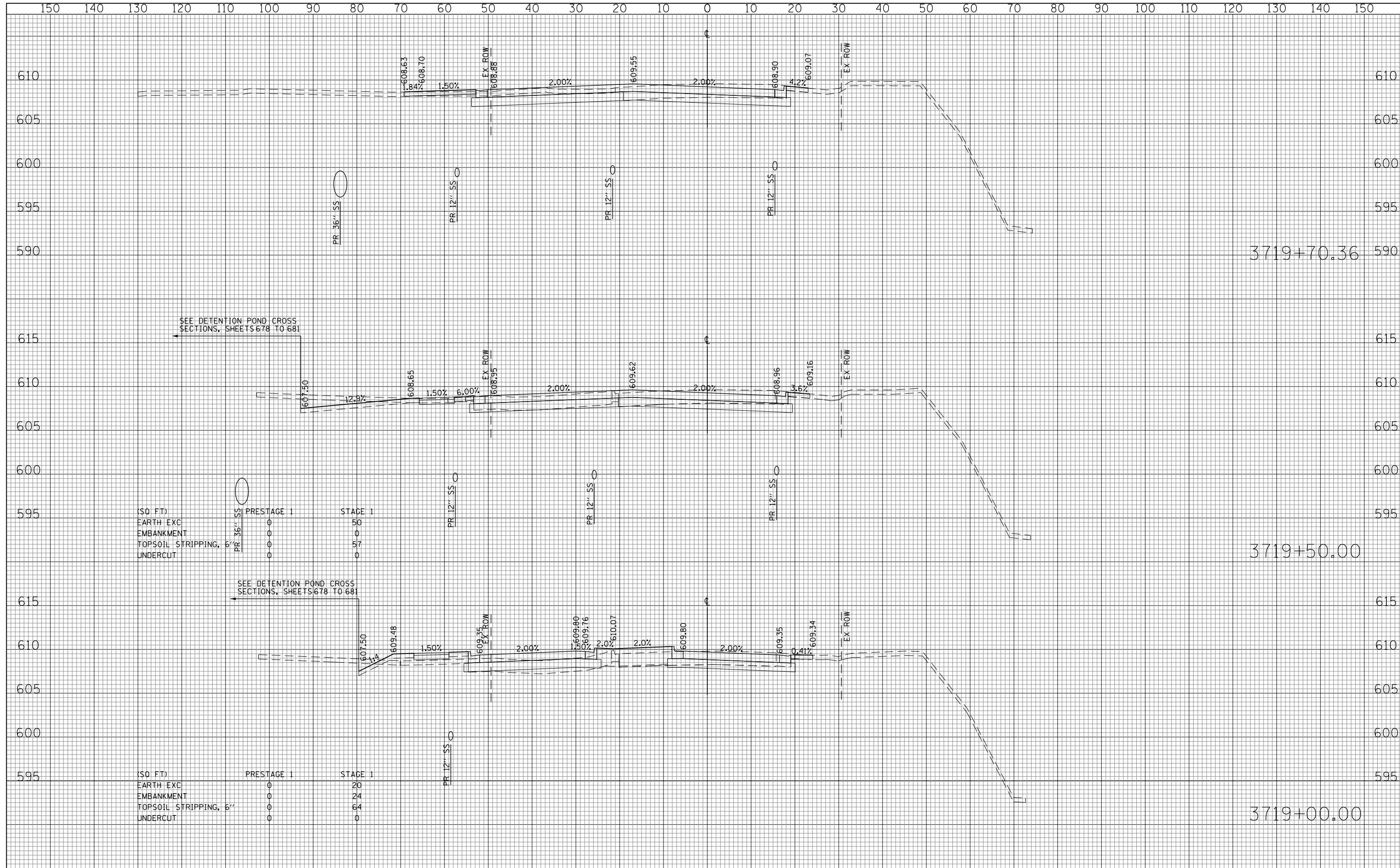
DATE	
BY	
SURVEYED	
PLOTTED	
TEMPLATE	
AREAS CHECKED	
FINAL SURVEY	
NOTE BOOK	
NO.	

DATE	
BY	
SURVEYED	
PLOTTED	
TEMPLATE	
AREAS CHECKED	
ORIGINAL SURVEY	
NOTE BOOK	
NO.	



DATE	
BY	
SURVEYED	
PLOTTED	
TEMPLATE	
AREAS	
CHECKED	
FINAL SURVEY	
NOTE BOOK	
NO.	

DATE	
BY	
SURVEYED	
PLOTTED	
TEMPLATE	
AREAS	
CHECKED	
ORIGINAL SURVEY	
NOTE BOOK	
NO.	



SEE DETENTION POND CROSS SECTIONS, SHEETS 678 TO 681

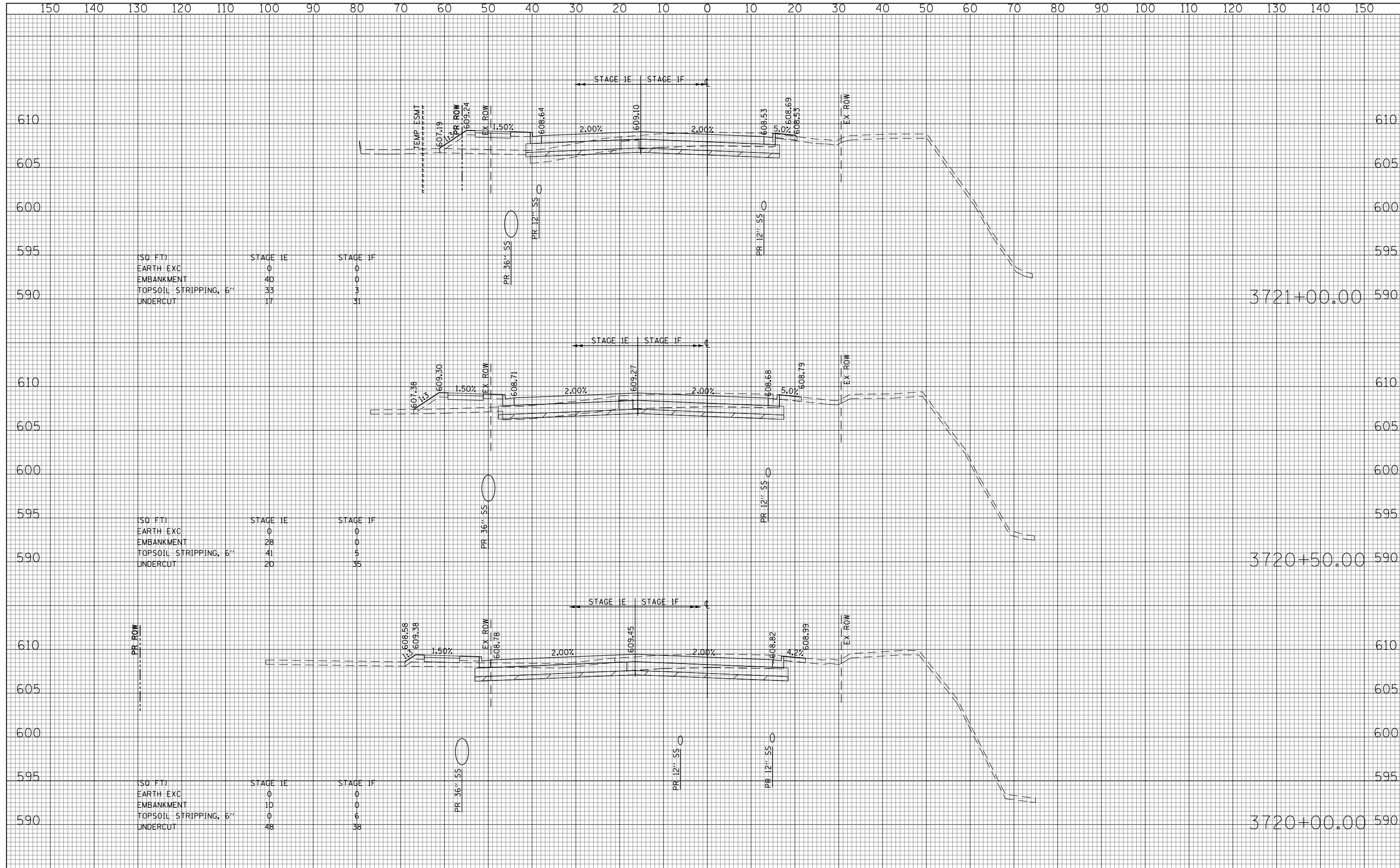
(SQ FT)	PRESTAGE 1	STAGE 1
EARTH EXC	0	50
EMBANKMENT	0	0
TOPSOIL STRIPPING, 6"	0	57
UNDERCUT	0	0

SEE DETENTION POND CROSS SECTIONS, SHEETS 678 TO 681

(SQ FT)	PRESTAGE 1	STAGE 1
EARTH EXC	0	20
EMBANKMENT	0	24
TOPSOIL STRIPPING, 6"	0	64
UNDERCUT	0	0

DATE	
BY	
SURVEYED	
PLOTTED	
TEMPLATE	
AREAS CHECKED	
NO.	

DATE	
BY	
SURVEYED	
PLOTTED	
TEMPLATE	
AREAS CHECKED	
NO.	



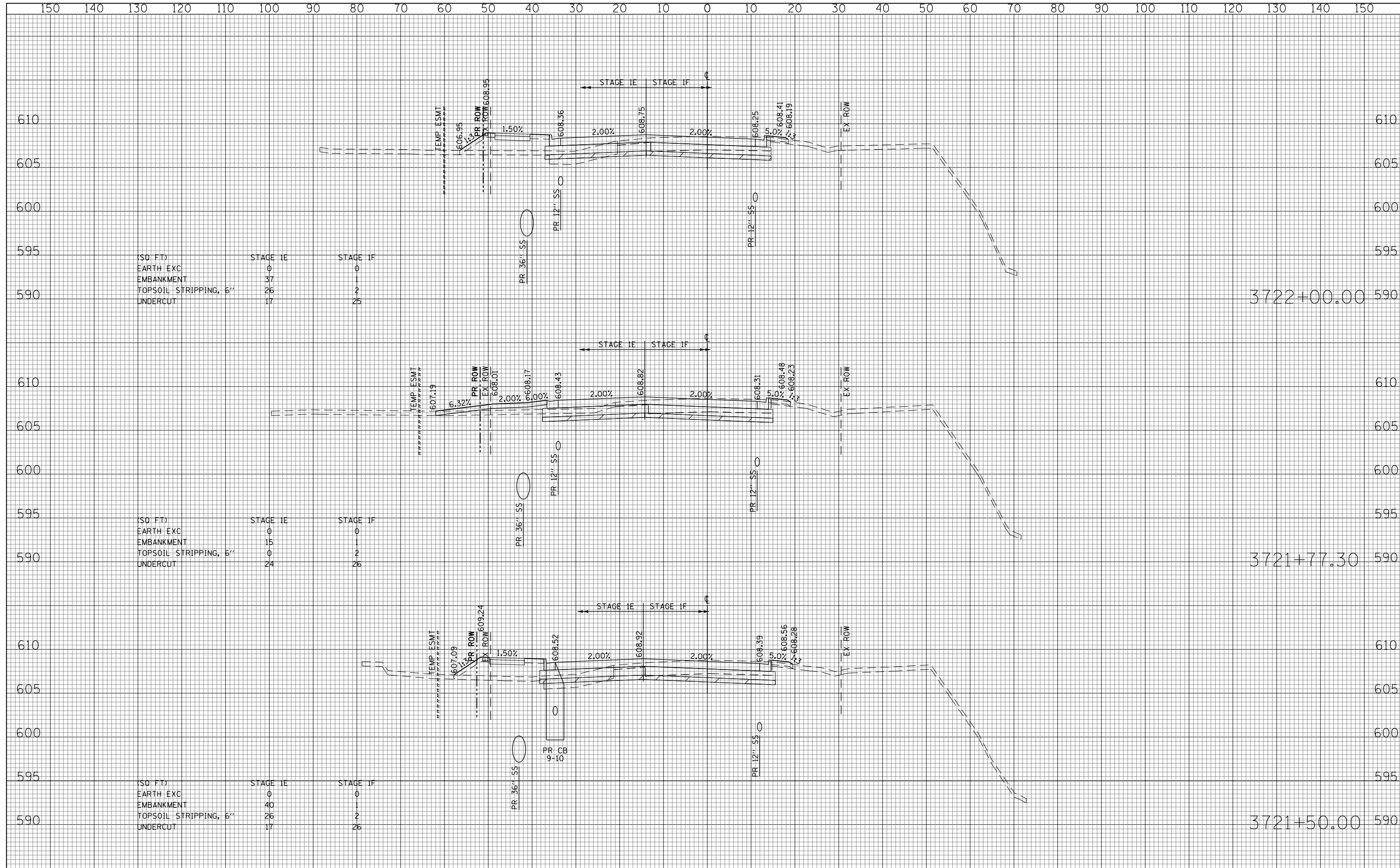
(SQ FT)	STAGE 1E	STAGE 1F
EARTH EXC	0	0
EMBANKMENT	40	0
TOPSOIL STRIPPING, 6"	33	3
UNDERCUT	17	31

(SQ FT)	STAGE 1E	STAGE 1F
EARTH EXC	0	0
EMBANKMENT	28	0
TOPSOIL STRIPPING, 6"	41	5
UNDERCUT	20	35

(SQ FT)	STAGE 1E	STAGE 1F
EARTH EXC	0	0
EMBANKMENT	10	0
TOPSOIL STRIPPING, 6"	0	6
UNDERCUT	48	38

DATE	
BY	
SURVEYED	
PLOTTED	
TEMPLATE	
AREAS CHECKED	
FINAL SURVEY	
NOTE BOOK	
NO.	

DATE	
BY	
SURVEYED	
PLOTTED	
TEMPLATE	
AREAS CHECKED	
ORIGINAL SURVEY	
NOTE BOOK	
NO.	



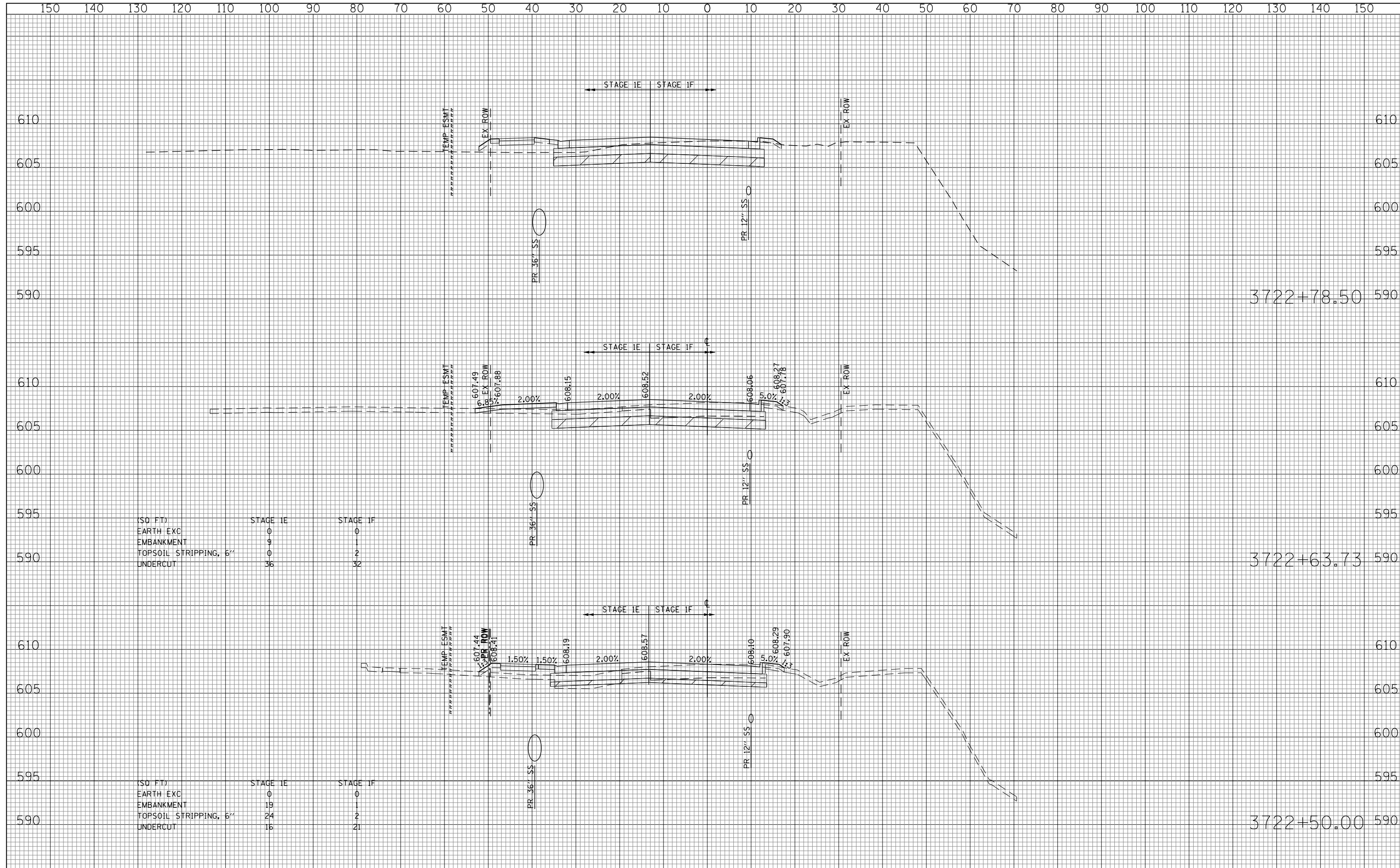
(SQ FT)	STAGE 1E	STAGE 1F
EARTH EXC	0	0
EMBANKMENT	37	1
TOPSOIL STRIPPING, 6"	26	2
UNDERCUT	17	25

(SQ FT)	STAGE 1E	STAGE 1F
EARTH EXC	0	0
EMBANKMENT	15	1
TOPSOIL STRIPPING, 6"	0	2
UNDERCUT	24	26

(SQ FT)	STAGE 1E	STAGE 1F
EARTH EXC	0	0
EMBANKMENT	40	1
TOPSOIL STRIPPING, 6"	26	2
UNDERCUT	17	26

DATE	
BY	
FINAL SURVEY	SURVEYED
NOTE BOOK	PLOTTED
NO.	TEMPLATE
	AREAS CHECKED

DATE	
BY	
ORIGINAL SURVEY	SURVEYED
NOTE BOOK	PLOTTED
NO.	TEMPLATE
	AREAS CHECKED



(SQ FT)	STAGE IE	STAGE IF
EARTH EXC	0	0
EMBANKMENT	9	1
TOPSOIL STRIPPING, 6"	0	2
UNDERCUT	36	32

(SQ FT)	STAGE IE	STAGE IF
EARTH EXC	0	0
EMBANKMENT	19	1
TOPSOIL STRIPPING, 6"	24	2
UNDERCUT	16	21

FILE NAME = G:\CH12\0012\Road\Sheets\DI60P95-SHT-XSSHT-US30-STAGE1.dgn

USER NAME = bshae1iger
 PLOT SCALE = 20.0000' / in.
 PLOT DATE = 10/23/2014

DESIGNED - JSL
 DRAWN - JSL
 CHECKED - JWC
 DATE - 08/18/2014

REVISED -
 REVISED -
 REVISED -
 REVISED -

**STATE OF ILLINOIS
 DEPARTMENT OF TRANSPORTATION**

U.S. ROUTE 30 CROSS SECTIONS - STAGE 1

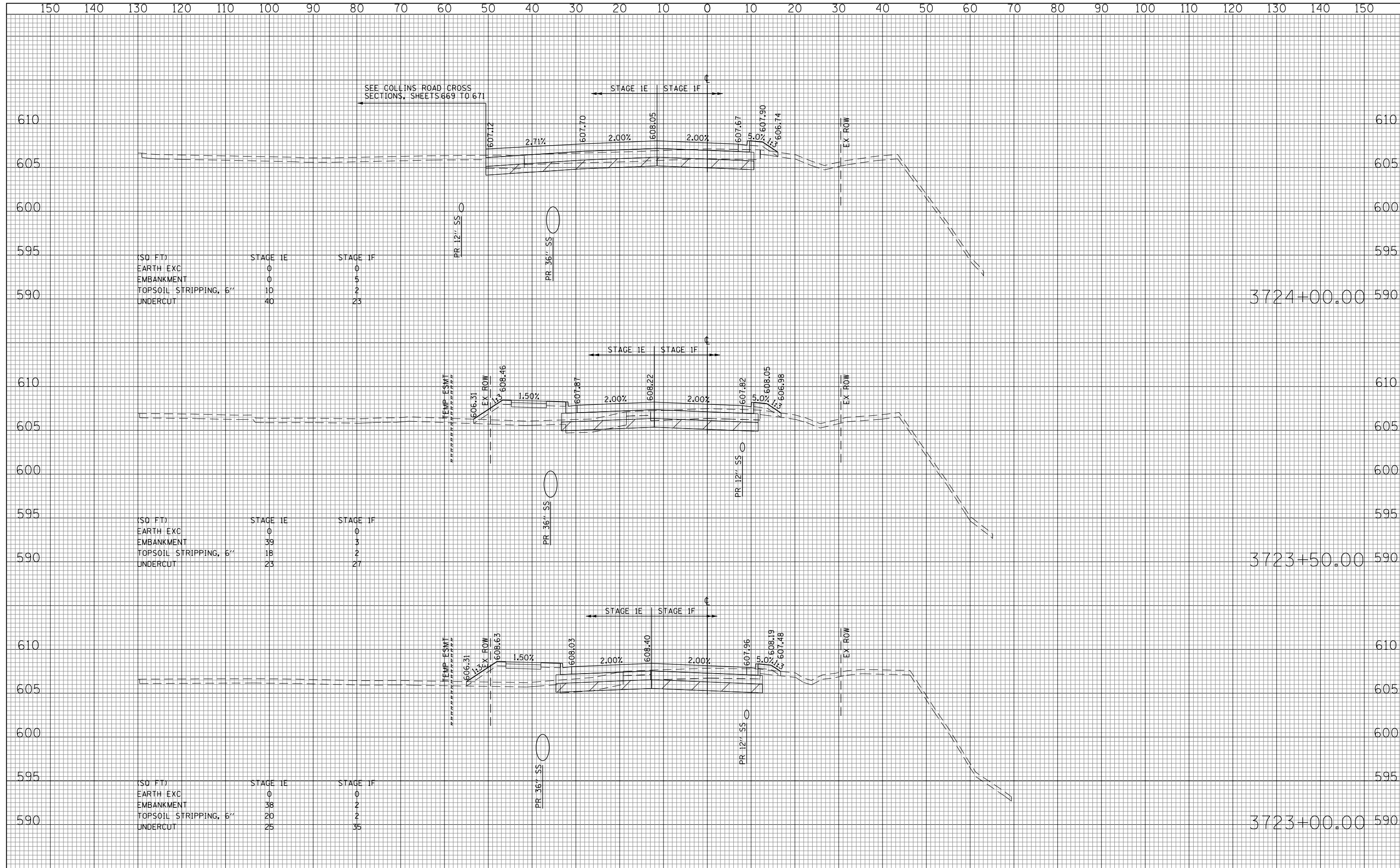
SCALE: 10H : 5V SHEET NO. 458 OF 681 SHEETS STA. 3722+50.00 TO STA. 3722+78.50

F.A.P. RTE.	SECTION	COUNTY	TOTAL SHEETS	SHEET NO.
575	14W-R	WILL	681	458
				60P95

FED. ROAD DIST. NO. 7 ILLINOIS FED. AID PROJECT

DATE	
BY	
SURVEYED	
PLOTTED	
TEMPLATE	
AREAS CHECKED	
FINAL SURVEY	
NOTE BOOK	
NO.	

DATE	
BY	
SURVEYED	
PLOTTED	
TEMPLATE	
AREAS CHECKED	
ORIGINAL SURVEY	
NOTE BOOK	
NO.	



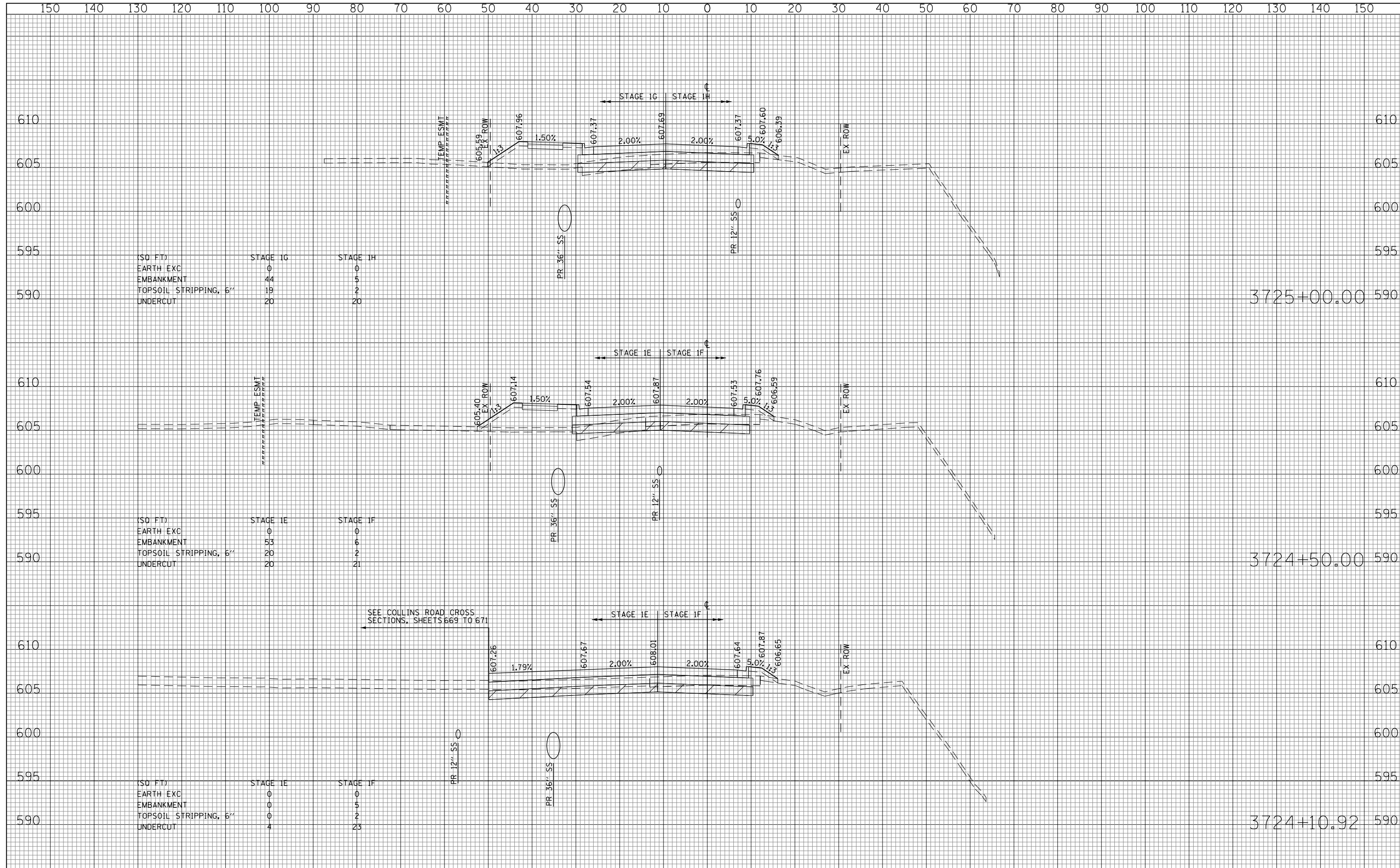
(SQ FT)	STAGE 1E	STAGE 1F
EARTH EXC	0	0
EMBANKMENT	0	5
TOPSOIL STRIPPING, 6"	10	2
UNDERCUT	40	23

(SQ FT)	STAGE 1E	STAGE 1F
EARTH EXC	0	0
EMBANKMENT	39	3
TOPSOIL STRIPPING, 6"	18	2
UNDERCUT	23	27

(SQ FT)	STAGE 1E	STAGE 1F
EARTH EXC	0	0
EMBANKMENT	38	2
TOPSOIL STRIPPING, 6"	20	2
UNDERCUT	25	35

DATE	
BY	
SURVEYED	
PLOTTED	
TEMPLATE	
AREAS	
CHECKED	
NO.	

DATE	
BY	
ORIGINAL	
SURVEY	
NOTE	
BOOK	
AREAS	
CHECKED	
NO.	




(SQ FT)	STAGE 1G	STAGE 1H
EARTH EXC	0	0
EMBANKMENT	44	5
TOPSOIL STRIPPING, 6"	19	2
UNDERCUT	20	20

(SQ FT)	STAGE 1E	STAGE 1F
EARTH EXC	0	0
EMBANKMENT	53	6
TOPSOIL STRIPPING, 6"	20	2
UNDERCUT	20	21

(SQ FT)	STAGE 1E	STAGE 1F
EARTH EXC	0	0
EMBANKMENT	0	5
TOPSOIL STRIPPING, 6"	0	2
UNDERCUT	4	23

DATE	
BY	
SURVEYED	
PLOTTED	
TEMPLATE	
AREAS CHECKED	
NO.	

DATE	
BY	
SURVEYED	
PLOTTED	
TEMPLATE	
AREAS CHECKED	
NO.	



(SQ FT)	STAGE 1G	STAGE 1H
EARTH EXC	0	0
EMBANKMENT	33	4
TOPSOIL STRIPPING, 6"	16	3
UNDERCUT	24	25

(SQ FT)	STAGE 1G	STAGE 1H
EARTH EXC	0	0
EMBANKMENT	20	4
TOPSOIL STRIPPING, 6"	0	3
UNDERCUT	26	23

(SQ FT)	STAGE 1G	STAGE 1H
EARTH EXC	0	0
EMBANKMENT	39	4
TOPSOIL STRIPPING, 6"	15	3
UNDERCUT	22	21

FILE NAME = G:\CH12\0012\Road\Sheets\DI60P95-SHT-XSSHT-US30.STAGE1.dgn

USER NAME = bshae1iger	DESIGNED - JSL	REVISED -
PLOT SCALE = 20.0000' / in.	DRAWN - JSL	REVISED -
PLOT DATE = 10/23/2014	CHECKED - JWC	REVISED -
	DATE - 08/18/2014	REVISED -

**STATE OF ILLINOIS
DEPARTMENT OF TRANSPORTATION**

U.S. ROUTE 30 CROSS SECTIONS - STAGE 1

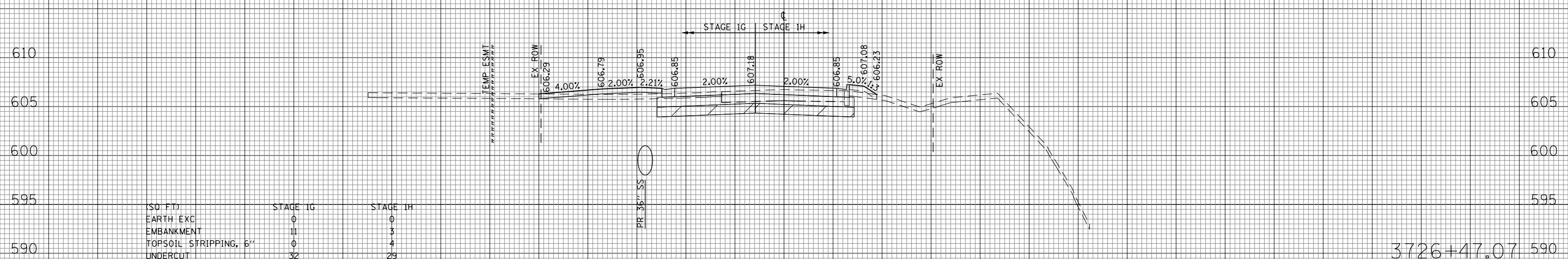
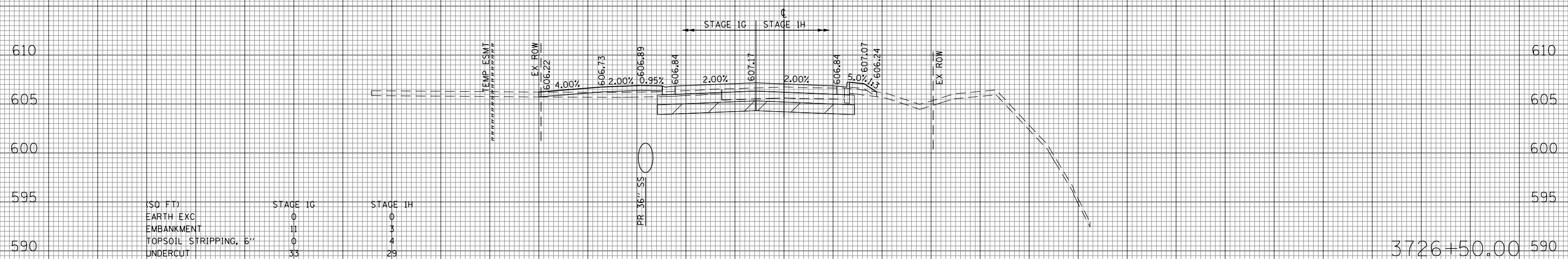
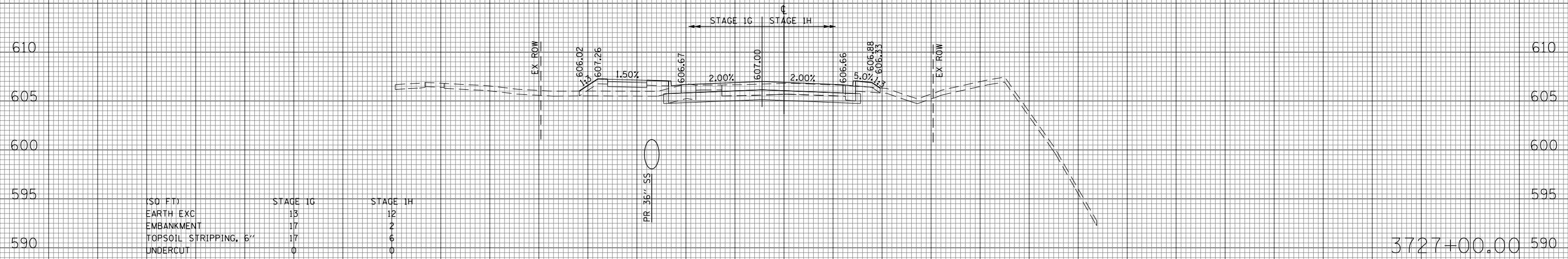
SCALE: 10H : 5V SHEET NO. 461 OF 681 SHEETS STA. 3725+50.00 TO STA. 3726+00.00

F.A.P. RTE.	SECTION	COUNTY	TOTAL SHEETS	SHEET NO.
575	14W-R	WILL	681	461
60P95				

FED. ROAD DIST. NO. 7 ILLINOIS FED. AID PROJECT


DATE	
BY	
SURVEYED	
PLOTTED	
TEMPLATE	
AREAS CHECKED	
FINAL SURVEY	
NOTE BOOK	
NO.	

DATE	
BY	
SURVEYED	
PLOTTED	
TEMPLATE	
AREAS CHECKED	
ORIGINAL SURVEY	
NOTE BOOK	
NO.	



DATE	
BY	
SURVEYED	
PLOTTED	
TEMPLATE	
AREAS CHECKED	
FINAL SURVEY	
NOTE BOOK	
NO.	

DATE	
BY	
SURVEYED	
PLOTTED	
TEMPLATE	
AREAS CHECKED	
ORIGINAL SURVEY	
NOTE BOOK	
NO.	



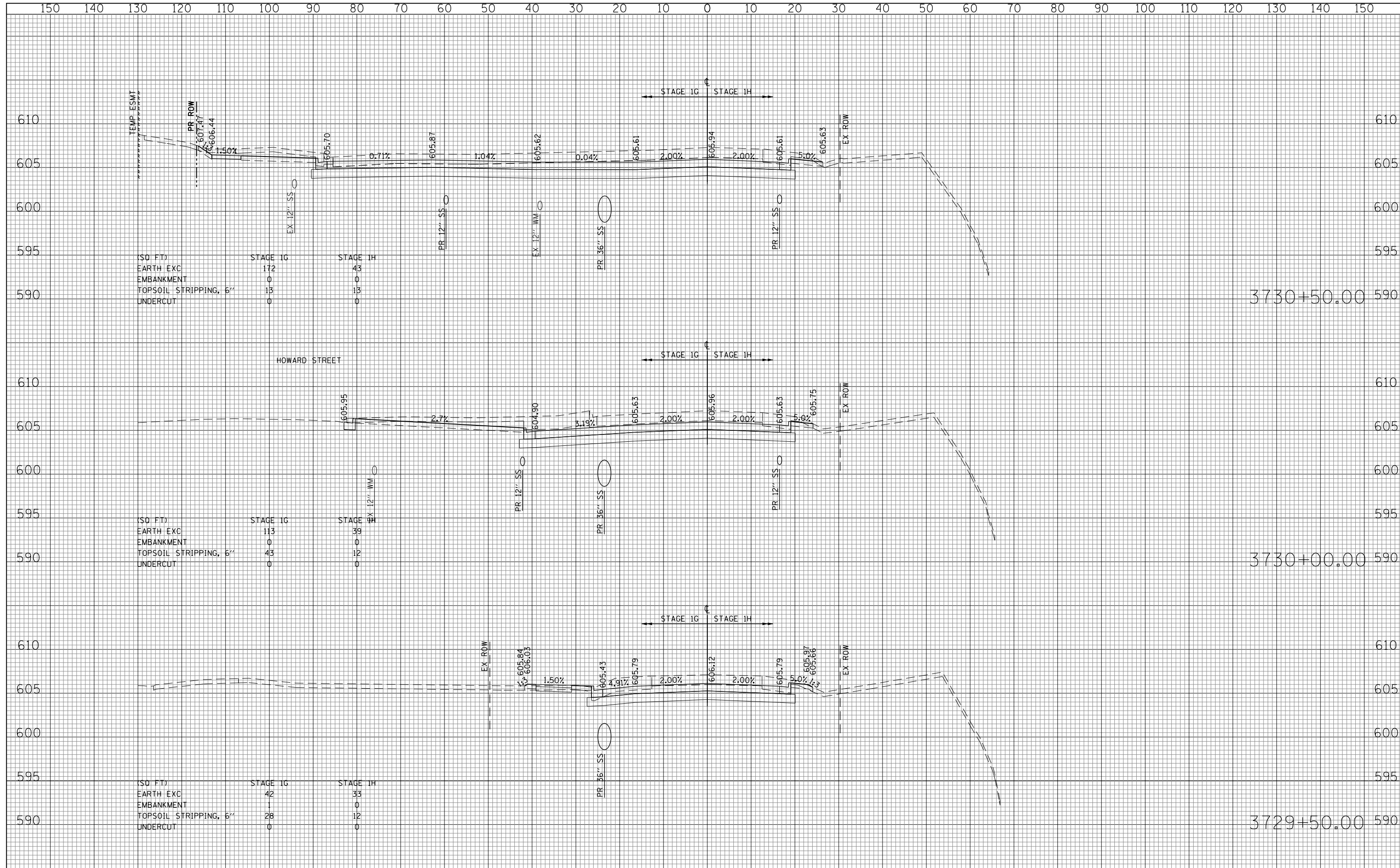
(SQ FT)	STAGE 1G	STAGE 1H
EARTH EXC	25	20
EMBANKMENT	4	1
TOPSOIL STRIPPING, 6"	0	9
UNDERCUT	0	0

(SQ FT)	STAGE 1G	STAGE 1H
EARTH EXC	18	17
EMBANKMENT	14	1
TOPSOIL STRIPPING, 6"	12	7
UNDERCUT	0	0

(SQ FT)	STAGE 1G	STAGE 1H
EARTH EXC	18	14
EMBANKMENT	8	2
TOPSOIL STRIPPING, 6"	0	6
UNDERCUT	0	0

DATE	
BY	
FINAL SURVEY	
SURVEYED	
PLOTTED	
TEMPLATE	
NOTE BOOK	
AREAS CHECKED	
NO.	

DATE	
BY	
ORIGINAL SURVEY	
SURVEYED	
PLOTTED	
TEMPLATE	
NOTE BOOK	
AREAS CHECKED	
NO.	



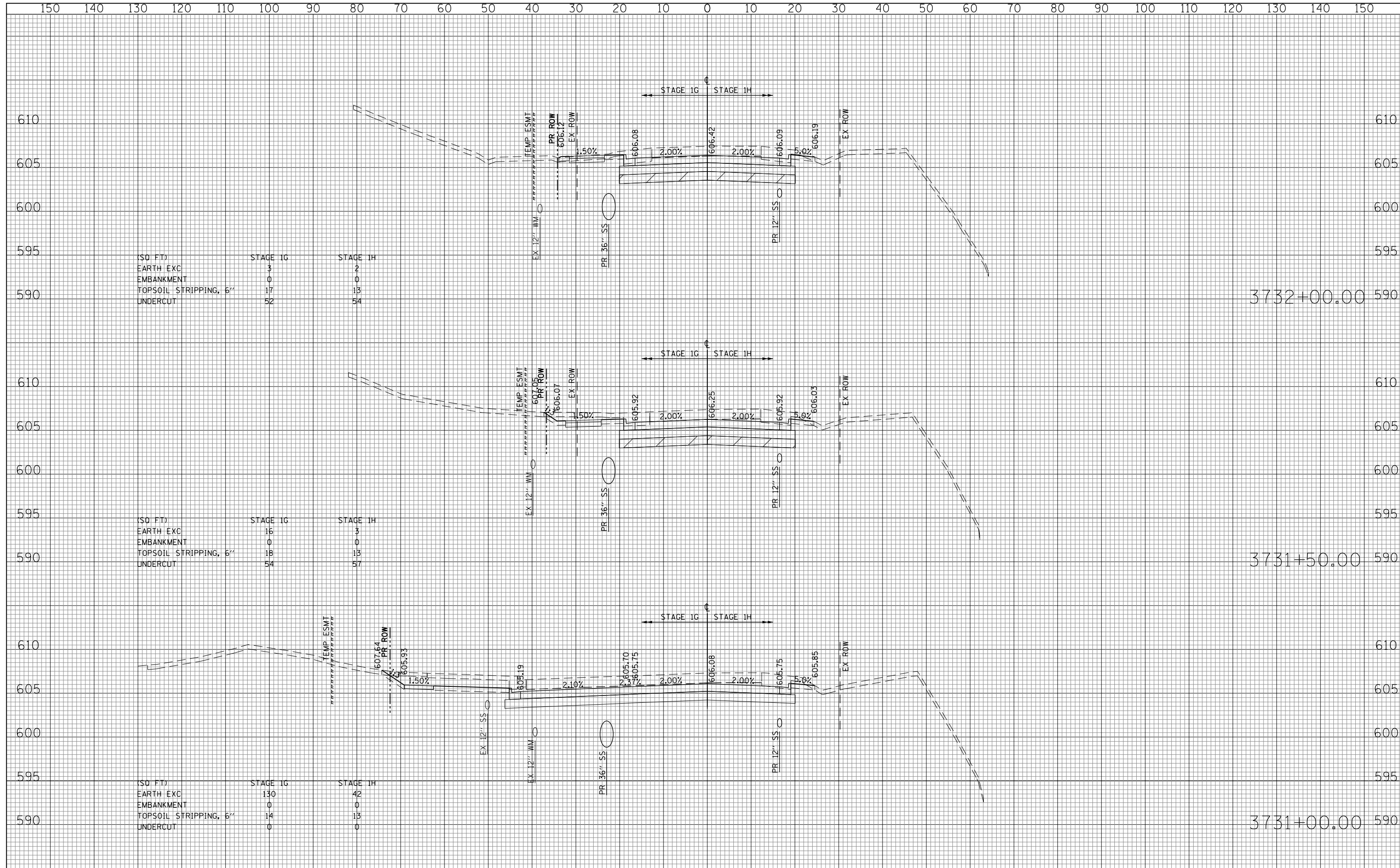
(SQ FT)	STAGE 1G	STAGE 1H
EARTH EXC	172	43
EMBANKMENT	0	0
TOPSOIL STRIPPING, 6"	13	13
UNDERCUT	0	0

(SQ FT)	STAGE 1G	STAGE 1H
EARTH EXC	113	39
EMBANKMENT	0	0
TOPSOIL STRIPPING, 6"	43	12
UNDERCUT	0	0

(SQ FT)	STAGE 1G	STAGE 1H
EARTH EXC	42	33
EMBANKMENT	0	0
TOPSOIL STRIPPING, 6"	28	12
UNDERCUT	0	0

DATE	
BY	
SURVEYED	
PLOTTED	
TEMPLATE	
AREAS	
CHECKED	
NO.	

DATE	
BY	
SURVEYED	
PLOTTED	
TEMPLATE	
AREAS	
CHECKED	
NO.	



(SQ FT)	STAGE 1G	STAGE 1H
EARTH EXC	3	2
EMBANKMENT	0	0
TOPSOIL STRIPPING, 6"	17	13
UNDERCUT	52	54

3732+00.00

(SQ FT)	STAGE 1G	STAGE 1H
EARTH EXC	16	3
EMBANKMENT	0	0
TOPSOIL STRIPPING, 6"	18	13
UNDERCUT	54	57

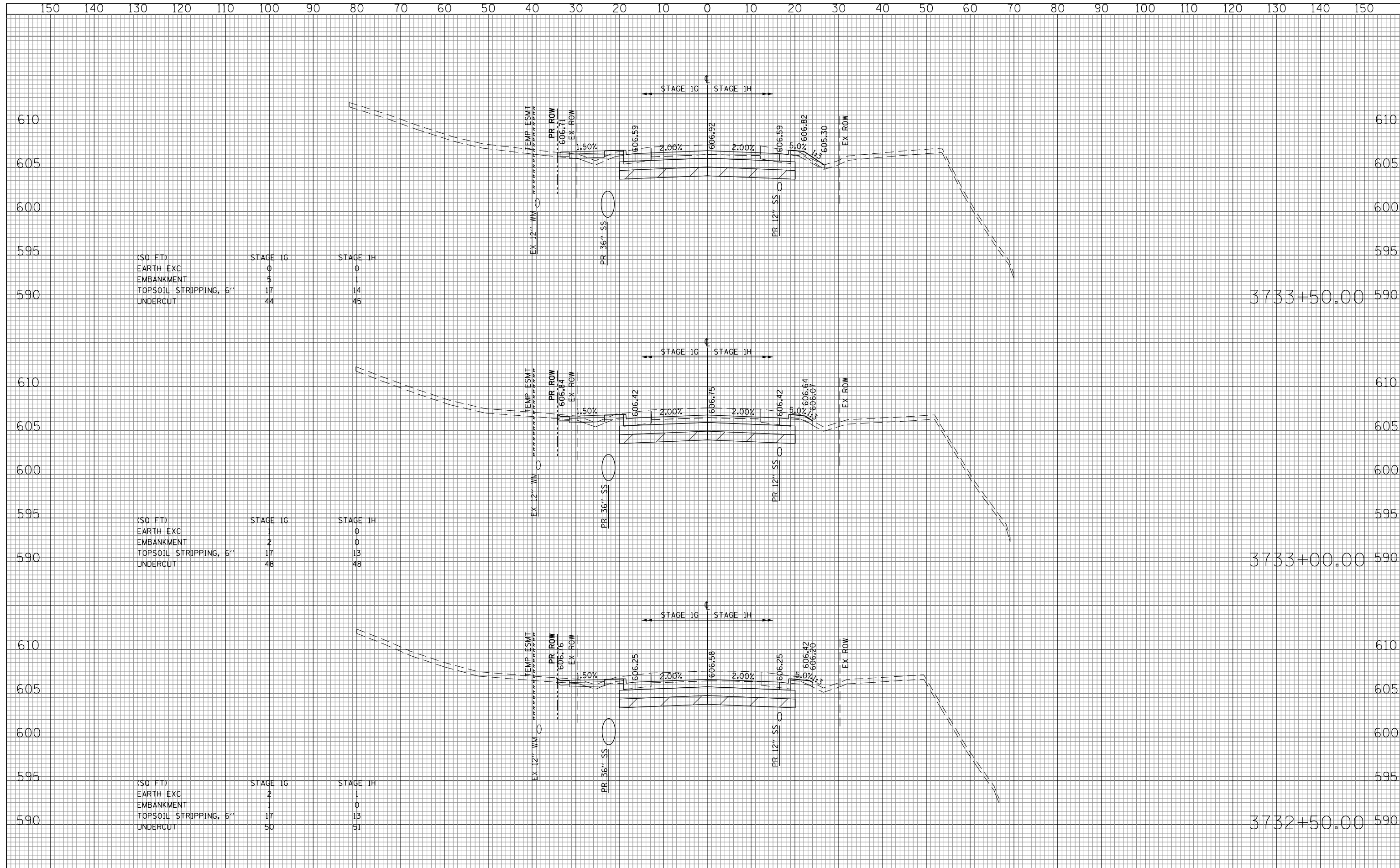
3731+50.00

(SQ FT)	STAGE 1G	STAGE 1H
EARTH EXC	130	42
EMBANKMENT	0	0
TOPSOIL STRIPPING, 6"	14	13
UNDERCUT	0	0

3731+00.00

DATE	
BY	
SURVEYED	
PLOTTED	
TEMPLATE	
AREAS CHECKED	
FINAL SURVEY	
NOTE BOOK	
NO.	

DATE	
BY	
SURVEYED	
PLOTTED	
TEMPLATE	
AREAS CHECKED	
ORIGINAL SURVEY	
NOTE BOOK	
NO.	



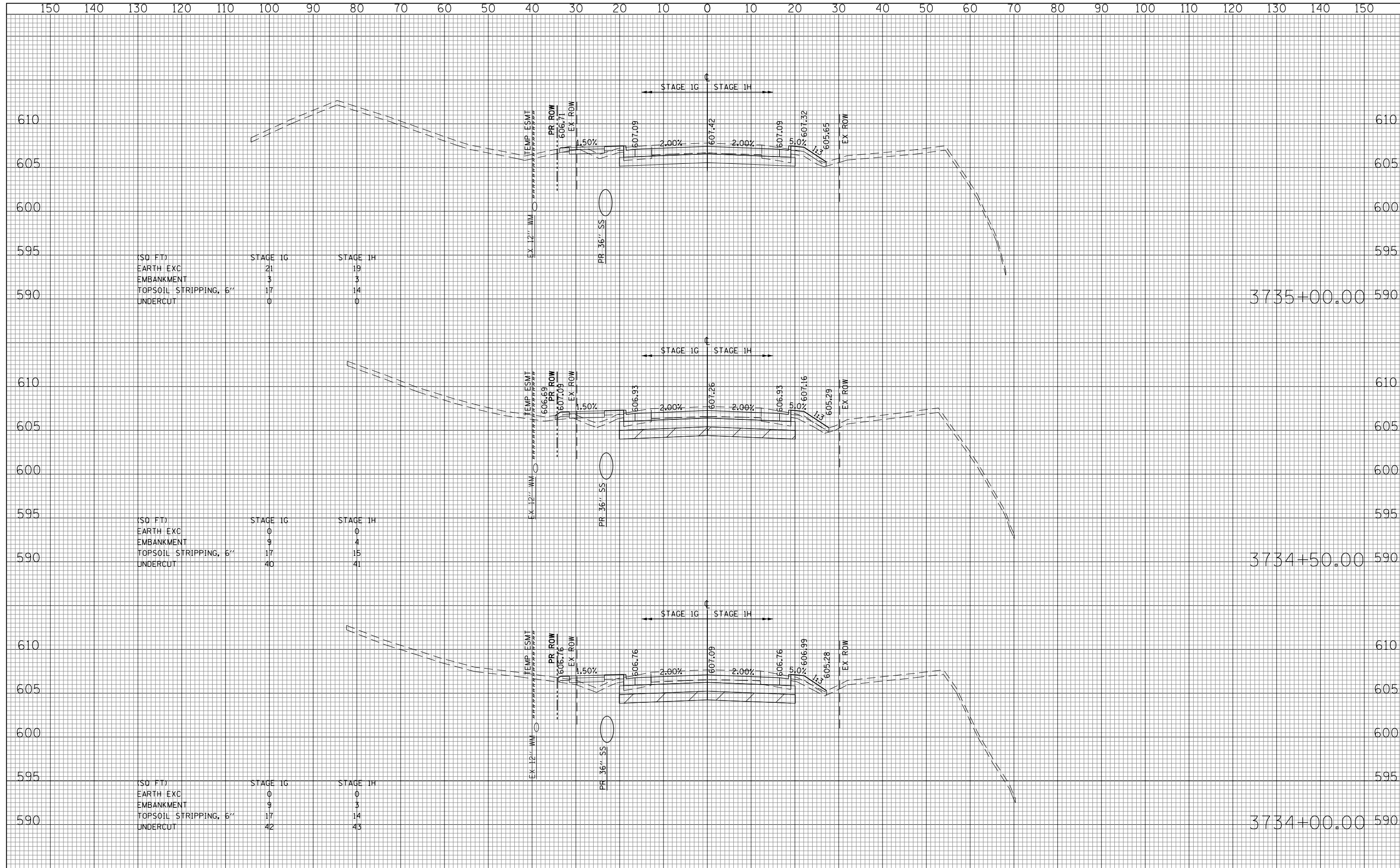
(SQ FT)	STAGE 1G	STAGE 1H
EARTH EXC	0	0
EMBANKMENT	5	1
TOPSOIL STRIPPING, 6"	17	14
UNDERCUT	44	45

(SQ FT)	STAGE 1G	STAGE 1H
EARTH EXC	1	0
EMBANKMENT	2	0
TOPSOIL STRIPPING, 6"	17	13
UNDERCUT	48	48

(SQ FT)	STAGE 1G	STAGE 1H
EARTH EXC	2	1
EMBANKMENT	1	0
TOPSOIL STRIPPING, 6"	17	13
UNDERCUT	50	51

DATE	
BY	
SURVEYED	
PLOTTED	
TEMPLATE	
AREAS CHECKED	
NO.	

DATE	
BY	
SURVEYED	
PLOTTED	
TEMPLATE	
AREAS CHECKED	
NO.	



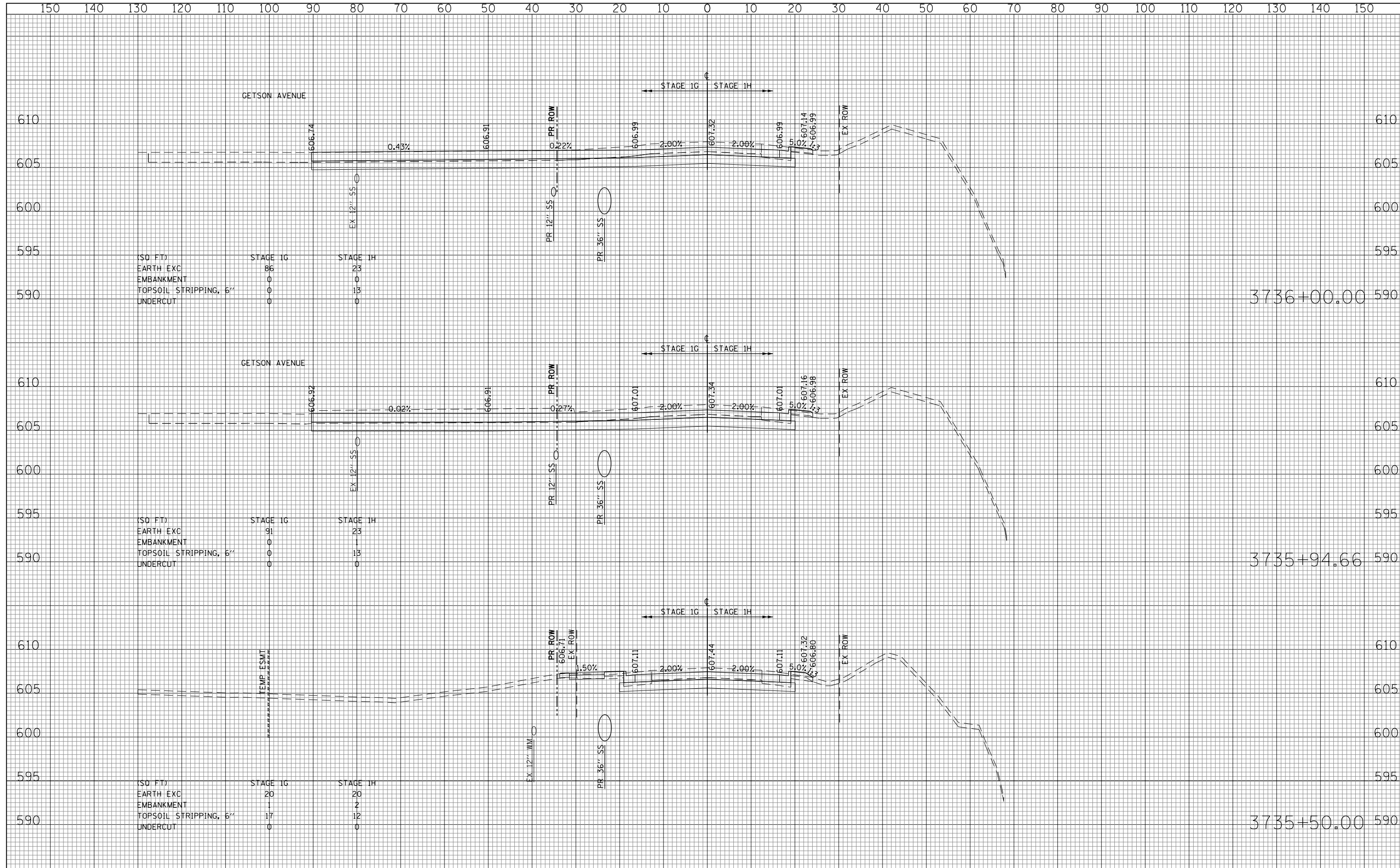
(SQ FT)	STAGE 1G	STAGE 1H
EARTH EXC	21	19
EMBANKMENT	3	3
TOPSOIL STRIPPING, 6"	17	14
UNDERCUT	0	0

(SQ FT)	STAGE 1G	STAGE 1H
EARTH EXC	0	0
EMBANKMENT	9	4
TOPSOIL STRIPPING, 6"	17	15
UNDERCUT	40	41

(SQ FT)	STAGE 1G	STAGE 1H
EARTH EXC	0	0
EMBANKMENT	9	3
TOPSOIL STRIPPING, 6"	17	14
UNDERCUT	42	43

DATE	
BY	
SURVEYED	
PLOTTED	
TEMPLATE	
AREAS CHECKED	
FINAL SURVEY NOTE BOOK NO.	

DATE	
BY	
SURVEYED	
PLOTTED	
TEMPLATE	
AREAS CHECKED	
ORIGINAL SURVEY NOTE BOOK NO.	



(SQ FT)	STAGE 1G	STAGE 1H
EARTH EXC	86	23
EMBANKMENT	0	0
TOPSOIL STRIPPING, 6"	0	13
UNDERCUT	0	0

(SQ FT)	STAGE 1G	STAGE 1H
EARTH EXC	91	23
EMBANKMENT	0	0
TOPSOIL STRIPPING, 6"	0	13
UNDERCUT	0	0

(SQ FT)	STAGE 1G	STAGE 1H
EARTH EXC	20	20
EMBANKMENT	1	2
TOPSOIL STRIPPING, 6"	17	12
UNDERCUT	0	0

FILE NAME =	USER NAME = bshae1iger	DESIGNED - JSL	REVISED -
G:\CH12\0012\Road\Sheets\DI60P95-SHT-XSSHT-US30.STAGE1.dgn		DRAWN - JSL	REVISED -
		CHECKED - JWC	REVISED -
		DATE - 08/18/2014	REVISED -

**STATE OF ILLINOIS
DEPARTMENT OF TRANSPORTATION**

U.S. ROUTE 30 CROSS SECTIONS - STAGE 1

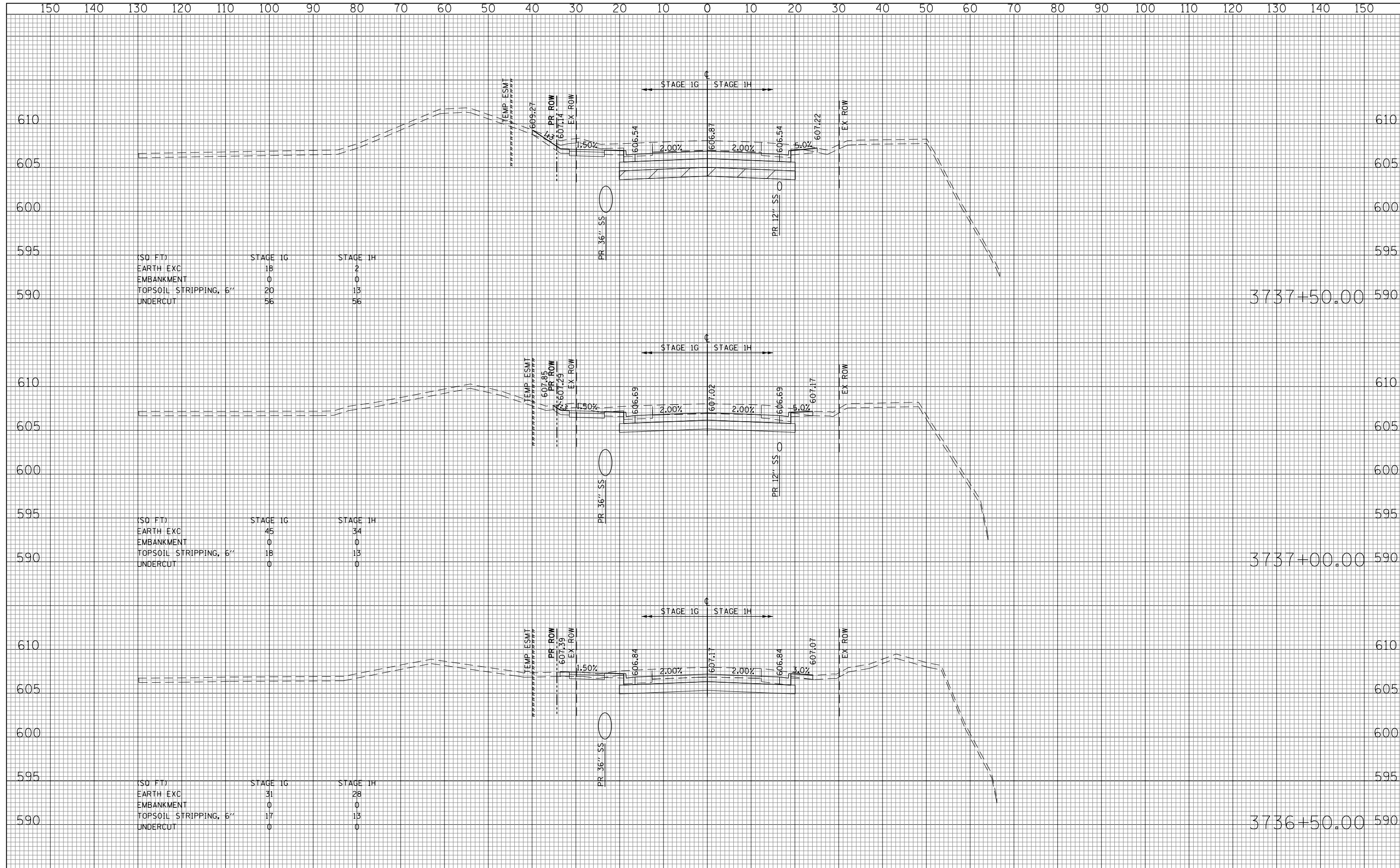
SCALE: 10H : 5V SHEET NO. 469 OF 681 SHEETS STA. 3735+50.00 TO STA. 3736+00.00

F.A.P. RTE.	SECTION	COUNTY	TOTAL SHEETS	SHEET NO.
575	14W-R	WILL	681	469
				60P95

FED. ROAD DIST. NO. 7 ILLINOIS FED. AID PROJECT

DATE	
BY	
SURVEYED	
PLOTTED	
TEMPLATE	
AREAS CHECKED	
NO.	

DATE	
BY	
SURVEYED	
PLOTTED	
TEMPLATE	
AREAS CHECKED	
NO.	



(SQ FT)	STAGE 1G	STAGE 1H
EARTH EXC	18	2
EMBANKMENT	0	0
TOPSOIL STRIPPING, 6"	20	13
UNDERCUT	56	56

(SQ FT)	STAGE 1G	STAGE 1H
EARTH EXC	45	34
EMBANKMENT	0	0
TOPSOIL STRIPPING, 6"	18	13
UNDERCUT	0	0

(SQ FT)	STAGE 1G	STAGE 1H
EARTH EXC	31	28
EMBANKMENT	0	0
TOPSOIL STRIPPING, 6"	17	13
UNDERCUT	0	0

FILE NAME =
G:\CH12\0012\Road\Sheets\DI60P95-SHT-XSSHT-US30.STAGE1.dgn

USER NAME = bshae1iger	DESIGNED - JSL	REVISED -
	DRAWN - JSL	REVISED -
PLOT SCALE = 20.0000' / in.	CHECKED - JWC	REVISED -
PLOT DATE = 10/23/2014	DATE - 08/18/2014	REVISED -

**STATE OF ILLINOIS
DEPARTMENT OF TRANSPORTATION**

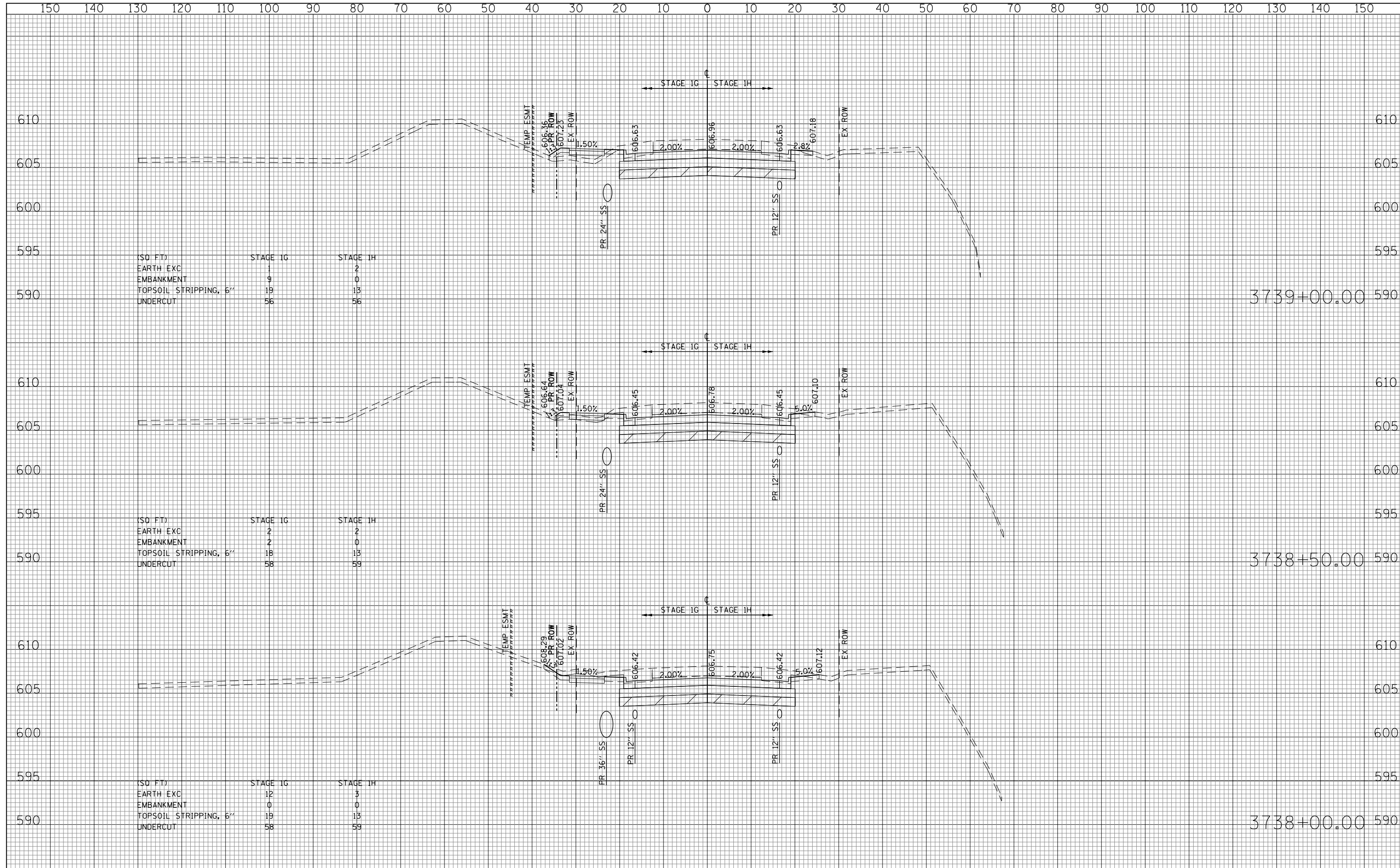
U.S. ROUTE 30 CROSS SECTIONS - STAGE 1

SCALE: 10H : 5V SHEET NO. 470 OF 681 SHEETS STA. 3736+50.00 TO STA. 3737+50.00

F.A.P. RTE.	SECTION	COUNTY	TOTAL SHEETS	SHEET NO.
575	14W-R	WILL	681	470
			60P95	

DATE	
BY	
SURVEYED	
PLOTTED	
TEMPLATE	
AREAS CHECKED	
FINAL SURVEY	
NOTE BOOK	
NO.	

DATE	
BY	
SURVEYED	
PLOTTED	
TEMPLATE	
AREAS CHECKED	
ORIGINAL SURVEY	
NOTE BOOK	
NO.	



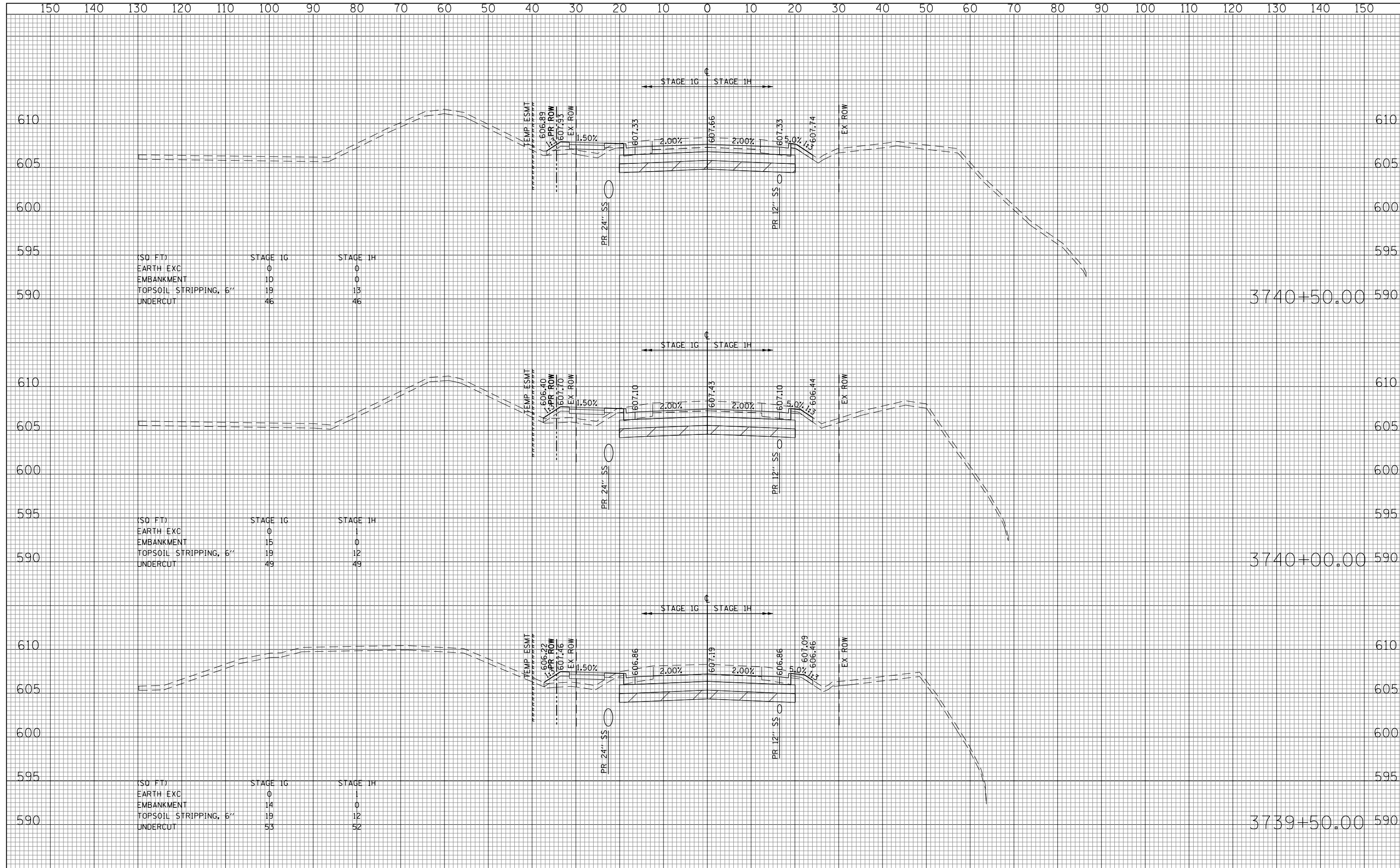
(SQ FT)	STAGE 1G	STAGE 1H
EARTH EXC	1	2
EMBANKMENT	9	0
TOPSOIL STRIPPING, 6"	19	13
UNDERCUT	56	56

(SQ FT)	STAGE 1G	STAGE 1H
EARTH EXC	2	2
EMBANKMENT	2	0
TOPSOIL STRIPPING, 6"	18	13
UNDERCUT	58	59

(SQ FT)	STAGE 1G	STAGE 1H
EARTH EXC	12	3
EMBANKMENT	0	0
TOPSOIL STRIPPING, 6"	19	13
UNDERCUT	58	59

DATE	
BY	
SURVEYED	
PLOTTED	
TEMPLATE	
AREAS CHECKED	
NO.	

DATE	
BY	
SURVEYED	
PLOTTED	
TEMPLATE	
AREAS CHECKED	
NO.	



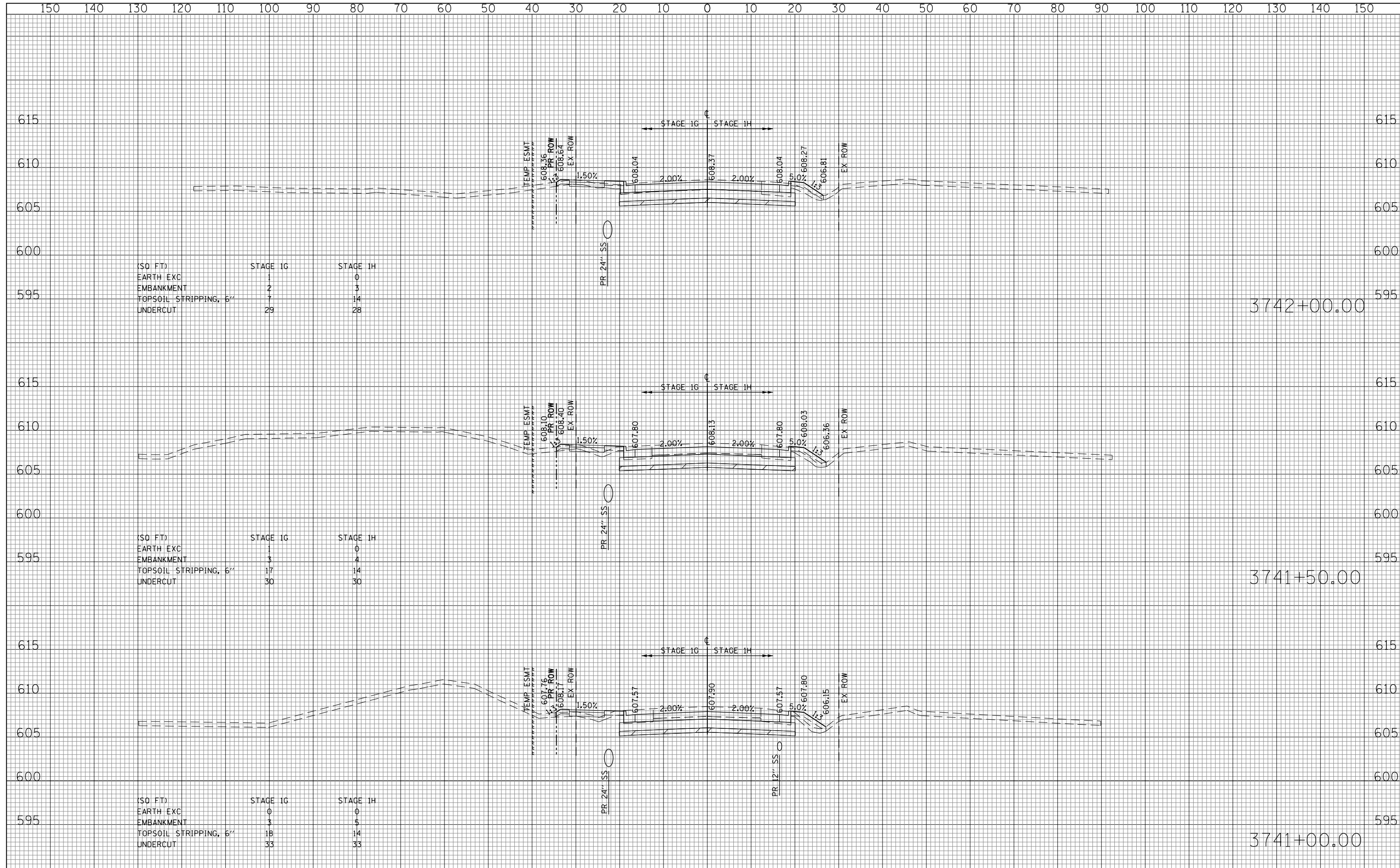
(SQ FT)	STAGE 1G	STAGE 1H
EARTH EXC	0	0
EMBANKMENT	10	0
TOPSOIL STRIPPING, 6"	19	13
UNDERCUT	46	46

(SQ FT)	STAGE 1G	STAGE 1H
EARTH EXC	0	1
EMBANKMENT	15	0
TOPSOIL STRIPPING, 6"	19	12
UNDERCUT	49	49

(SQ FT)	STAGE 1G	STAGE 1H
EARTH EXC	0	1
EMBANKMENT	14	0
TOPSOIL STRIPPING, 6"	19	12
UNDERCUT	53	52

DATE	
BY	
SURVEYED	
PLOTTED	
TEMPLATE	
AREAS	
CHECKED	
NO.	

DATE	
BY	
SURVEYED	
PLOTTED	
TEMPLATE	
AREAS	
CHECKED	
NO.	



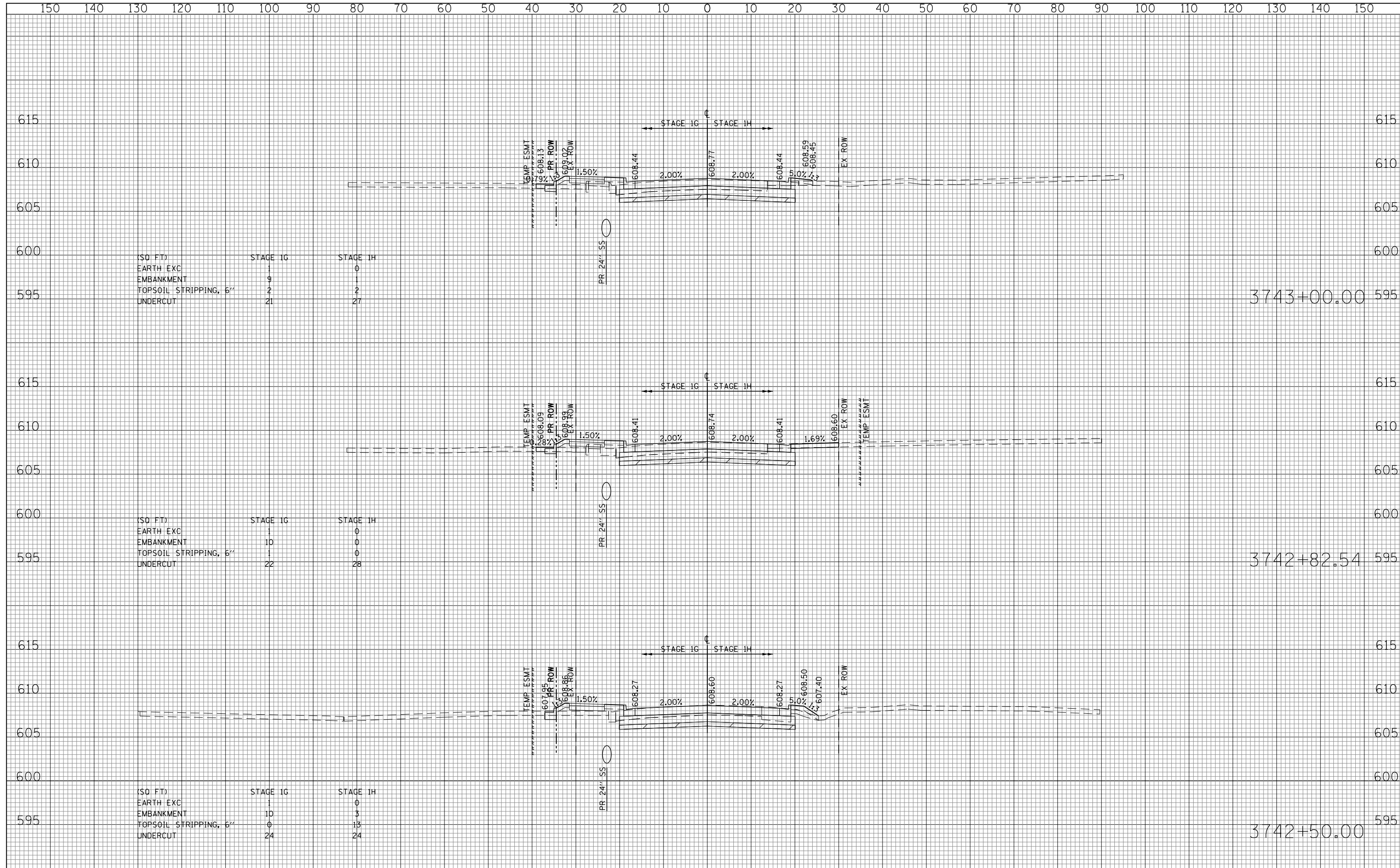
(SQ FT)	STAGE 1G	STAGE 1H
EARTH EXC	1	0
EMBANKMENT	2	3
TOPSOIL STRIPPING, 6"	7	14
UNDERCUT	29	28

(SQ FT)	STAGE 1G	STAGE 1H
EARTH EXC	1	0
EMBANKMENT	3	4
TOPSOIL STRIPPING, 6"	17	14
UNDERCUT	30	30

(SQ FT)	STAGE 1G	STAGE 1H
EARTH EXC	0	0
EMBANKMENT	3	5
TOPSOIL STRIPPING, 6"	18	14
UNDERCUT	33	33

DATE	
BY	
SURVEYED	
PLOTTED	
TEMPLATE	
AREAS	
CHECKED	
FINAL SURVEY	
NOTE BOOK	
NO.	

DATE	
BY	
SURVEYED	
PLOTTED	
TEMPLATE	
AREAS	
CHECKED	
ORIGINAL SURVEY	
NOTE BOOK	
NO.	



(SQ FT)	STAGE 1G	STAGE 1H
EARTH EXC	1	0
EMBANKMENT	9	1
TOPSOIL STRIPPING, 6"	2	2
UNDERCUT	21	27

(SQ FT)	STAGE 1G	STAGE 1H
EARTH EXC	1	0
EMBANKMENT	10	0
TOPSOIL STRIPPING, 6"	1	0
UNDERCUT	22	28

(SQ FT)	STAGE 1G	STAGE 1H
EARTH EXC	1	0
EMBANKMENT	10	3
TOPSOIL STRIPPING, 6"	0	13
UNDERCUT	24	24

FILE NAME = G:\CH12\0012\Road\Sheets\DI60P95-SHT-XSSHT-US30-STAGE1.dgn

USER NAME = bshae1iger
 DESIGNED - JSL
 DRAWN - JSL
 CHECKED - JWC
 DATE - 08/18/2014

REVISED -
 REVISED -
 REVISED -
 REVISED -

**STATE OF ILLINOIS
 DEPARTMENT OF TRANSPORTATION**


U.S. ROUTE 30 CROSS SECTIONS - STAGE 1

SCALE: 10H : 5V SHEET NO. 474 OF 681 SHEETS STA. 3742+50.00 TO STA. 3743+00.00

F.A.P. RTE.	SECTION	COUNTY	TOTAL SHEETS	SHEET NO.
575	14W-R	WILL	681	474
				60P95

DATE	
BY	
SURVEYED	
PLOTTED	
TEMPLATE	
AREAS CHECKED	
FINAL SURVEY	
NOTE BOOK	
NO.	

DATE	
BY	
SURVEYED	
PLOTTED	
TEMPLATE	
AREAS CHECKED	
ORIGINAL SURVEY	
NOTE BOOK	
NO.	



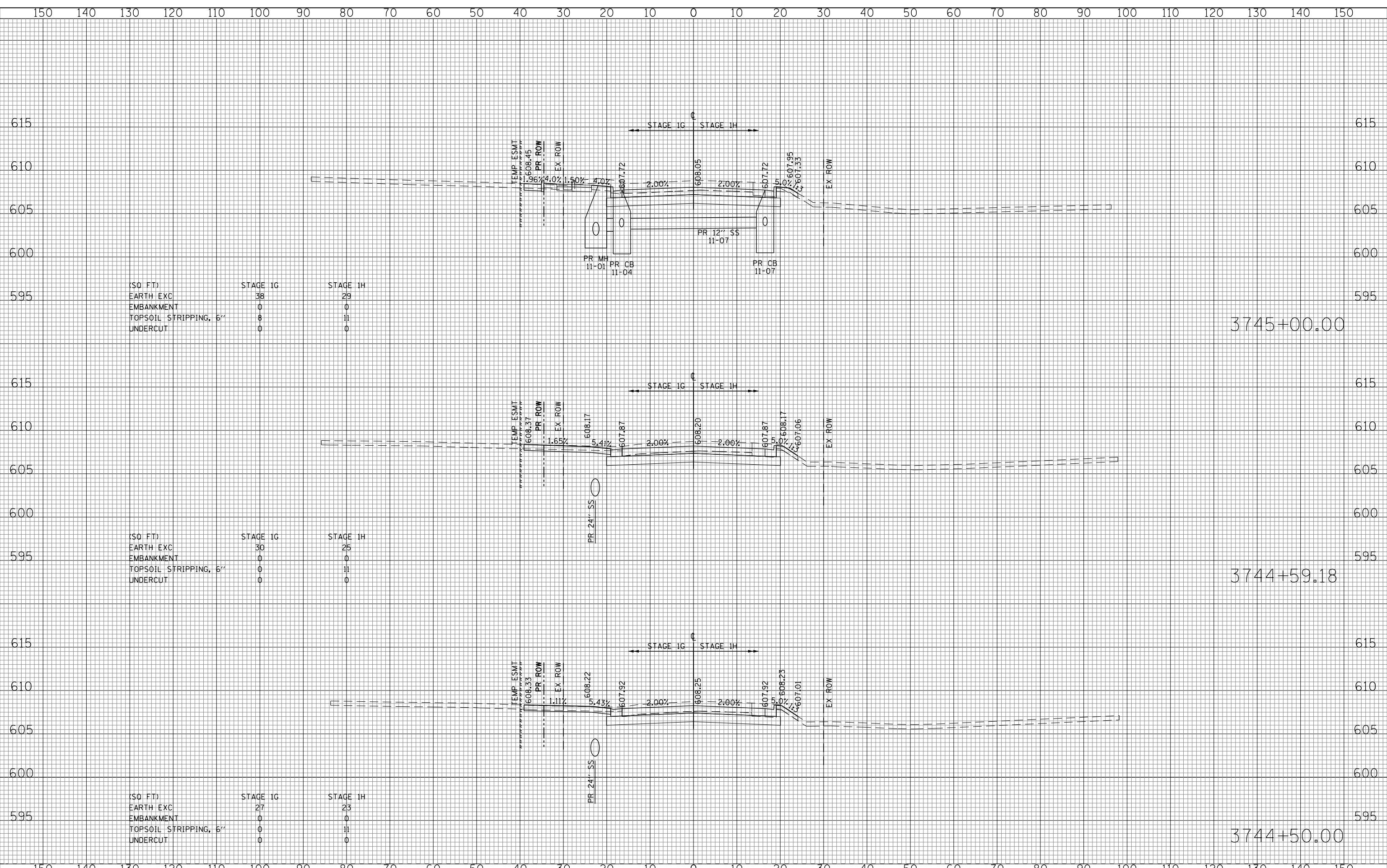
(SQ FT)	STAGE 1G	STAGE 1H
EARTH EXC	20	17
EMBANKMENT	1	5
TOPSOIL STRIPPING, 6"	0	13
UNDERCUT	0	0

(SQ FT)	STAGE 1G	STAGE 1H
EARTH EXC	1	0
EMBANKMENT	5	3
TOPSOIL STRIPPING, 6"	0	13
UNDERCUT	23	22

(SQ FT)	STAGE 1G	STAGE 1H
EARTH EXC	0	0
EMBANKMENT	2	3
TOPSOIL STRIPPING, 6"	0	12
UNDERCUT	22	20

DATE	
BY	
SURVEYED	
PLOTTED	
TEMPLATE	
AREAS	
CHECKED	
FINAL SURVEY	
NOTE BOOK	
NO.	

DATE	
BY	
SURVEYED	
PLOTTED	
TEMPLATE	
AREAS	
CHECKED	
ORIGINAL SURVEY	
NOTE BOOK	
NO.	



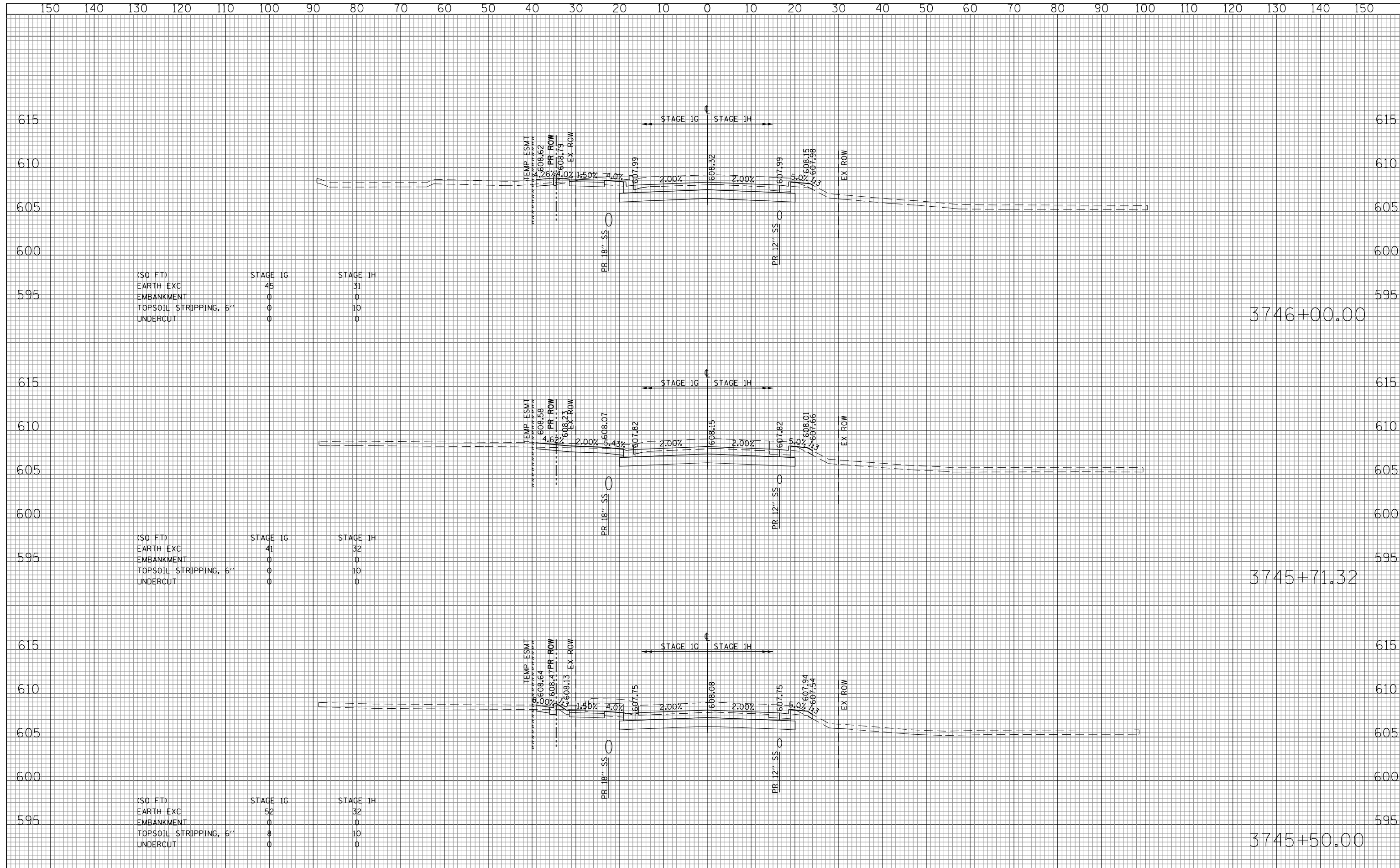
(SQ FT)	STAGE 1G	STAGE 1H
EARTH EXC	38	29
EMBANKMENT	0	0
TOPSOIL STRIPPING, 6"	8	11
UNDERCUT	0	0

(SQ FT)	STAGE 1G	STAGE 1H
EARTH EXC	30	25
EMBANKMENT	0	0
TOPSOIL STRIPPING, 6"	0	11
UNDERCUT	0	0

(SQ FT)	STAGE 1G	STAGE 1H
EARTH EXC	27	23
EMBANKMENT	0	0
TOPSOIL STRIPPING, 6"	0	11
UNDERCUT	0	0

DATE	
BY	
SURVEYED	
PLOTTED	
TEMPLATE	
AREAS	
CHECKED	
FINAL SURVEY	
NOTE BOOK	
NO.	

DATE	
BY	
SURVEYED	
PLOTTED	
TEMPLATE	
AREAS	
CHECKED	
ORIGINAL SURVEY	
NOTE BOOK	
NO.	



(SQ FT)	STAGE 1G	STAGE 1H
EARTH EXC	45	31
EMBANKMENT	0	0
TOPSOIL STRIPPING, 6"	0	10
UNDERCUT	0	0

3746+00.00

(SQ FT)	STAGE 1G	STAGE 1H
EARTH EXC	41	32
EMBANKMENT	0	0
TOPSOIL STRIPPING, 6"	0	10
UNDERCUT	0	0

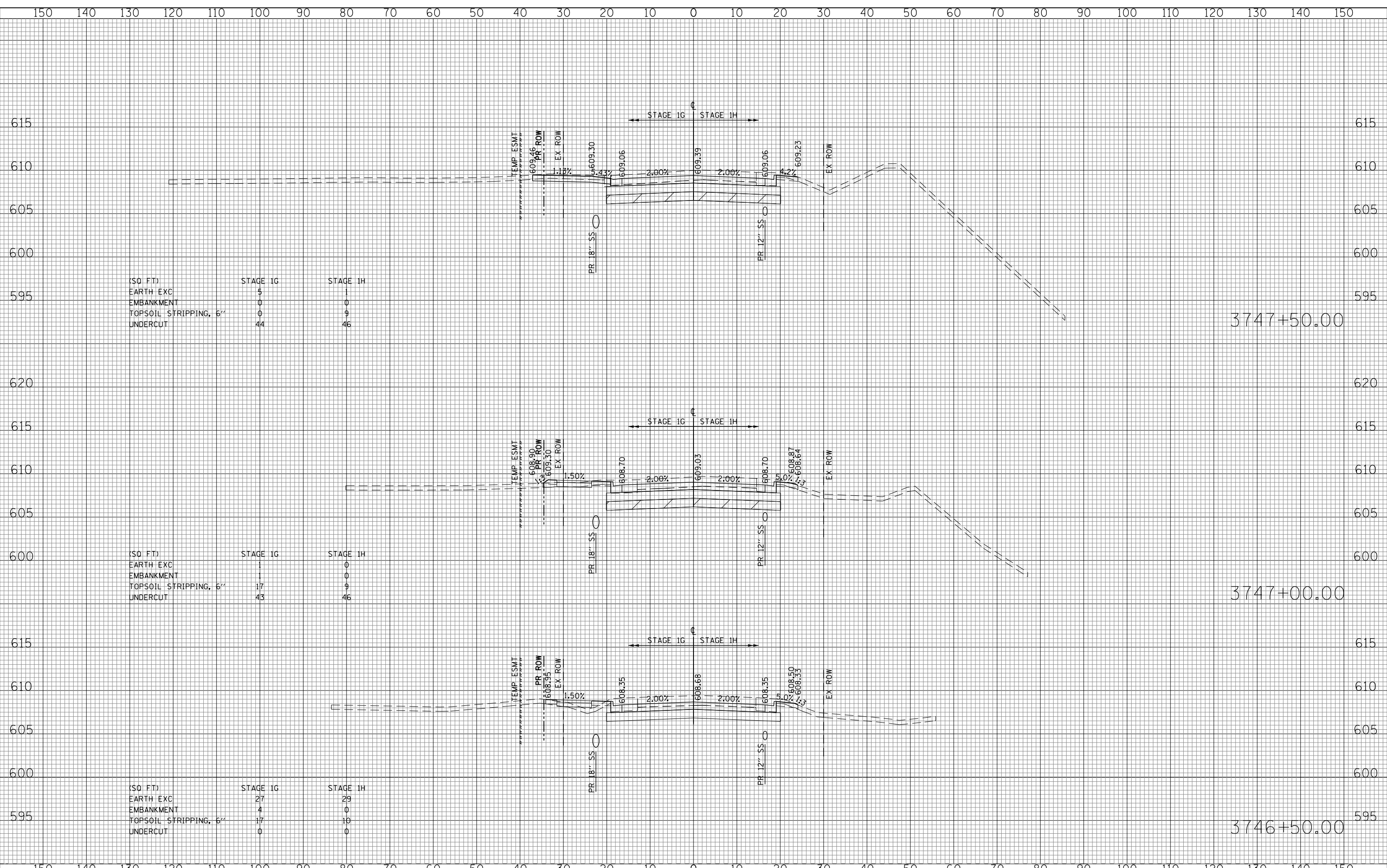
3745+71.32

(SQ FT)	STAGE 1G	STAGE 1H
EARTH EXC	52	32
EMBANKMENT	0	0
TOPSOIL STRIPPING, 6"	8	10
UNDERCUT	0	0

3745+50.00

DATE	
BY	
SURVEYED	
PLOTTED	
TEMPLATE	
AREAS CHECKED	
FINAL SURVEY	
NOTE BOOK	
NO.	

DATE	
BY	
SURVEYED	
PLOTTED	
TEMPLATE	
AREAS CHECKED	
ORIGINAL SURVEY	
NOTE BOOK	
NO.	



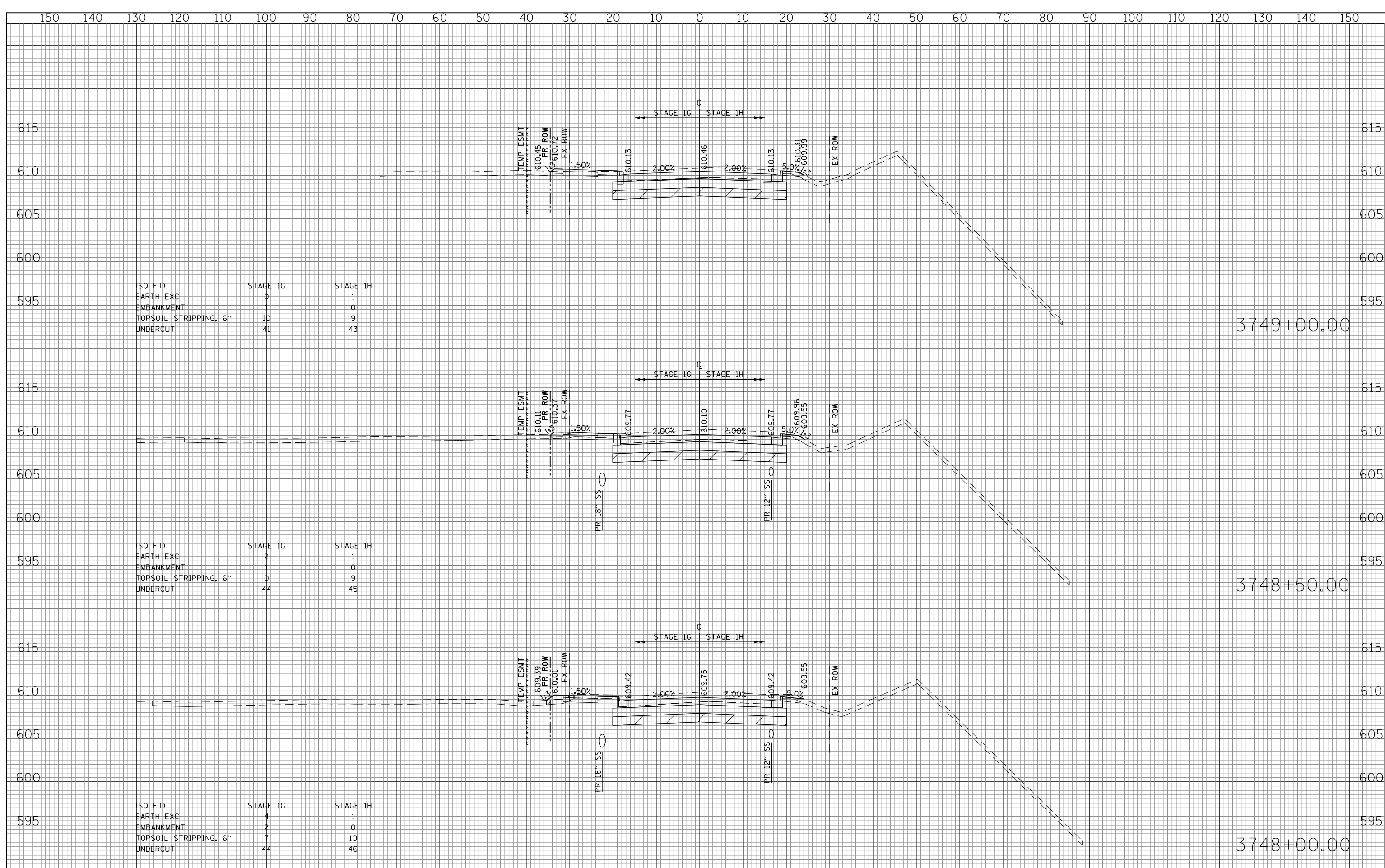
(SQ FT)	STAGE 1G	STAGE 1H
EARTH EXC	5	1
EMBANKMENT	0	0
TOPSOIL STRIPPING, 6"	0	9
UNDERCUT	44	46

(SQ FT)	STAGE 1G	STAGE 1H
EARTH EXC	1	0
EMBANKMENT	0	0
TOPSOIL STRIPPING, 6"	17	9
UNDERCUT	43	46

(SQ FT)	STAGE 1G	STAGE 1H
EARTH EXC	27	29
EMBANKMENT	4	0
TOPSOIL STRIPPING, 6"	17	10
UNDERCUT	0	0

DATE	
BY	
SURVEYED	
PLOTTED	
TEMPLATE	
AREAS	
CHECKED	
FINAL SURVEY	
NOTE BOOK	
NO.	

DATE	
BY	
SURVEYED	
PLOTTED	
TEMPLATE	
AREAS	
CHECKED	
ORIGINAL SURVEY	
NOTE BOOK	
NO.	



(SQ FT)	STAGE 1G	STAGE 1H
EARTH EXC	0	1
EMBANKMENT	0	0
TOPSOIL STRIPPING, 6"	10	9
UNDERCUT	41	43

(SQ FT)	STAGE 1G	STAGE 1H
EARTH EXC	2	1
EMBANKMENT	0	0
TOPSOIL STRIPPING, 6"	0	9
UNDERCUT	44	45

(SQ FT)	STAGE 1G	STAGE 1H
EARTH EXC	4	1
EMBANKMENT	2	0
TOPSOIL STRIPPING, 6"	7	10
UNDERCUT	44	46

FILE NAME =
G:\CH12\0012\Road\Sheets\DI60P95-SHT-XSHT-US30-STAGE1.dgn

USER NAME = bshae1iger
PLOT SCALE = 20.0000' / in.
PLOT DATE = 10/23/2014

DESIGNED - JSL
DRAWN - JSL
CHECKED - JWC
DATE - 08/18/2014

REVISED -
REVISED -
REVISED -
REVISED -

**STATE OF ILLINOIS
DEPARTMENT OF TRANSPORTATION**

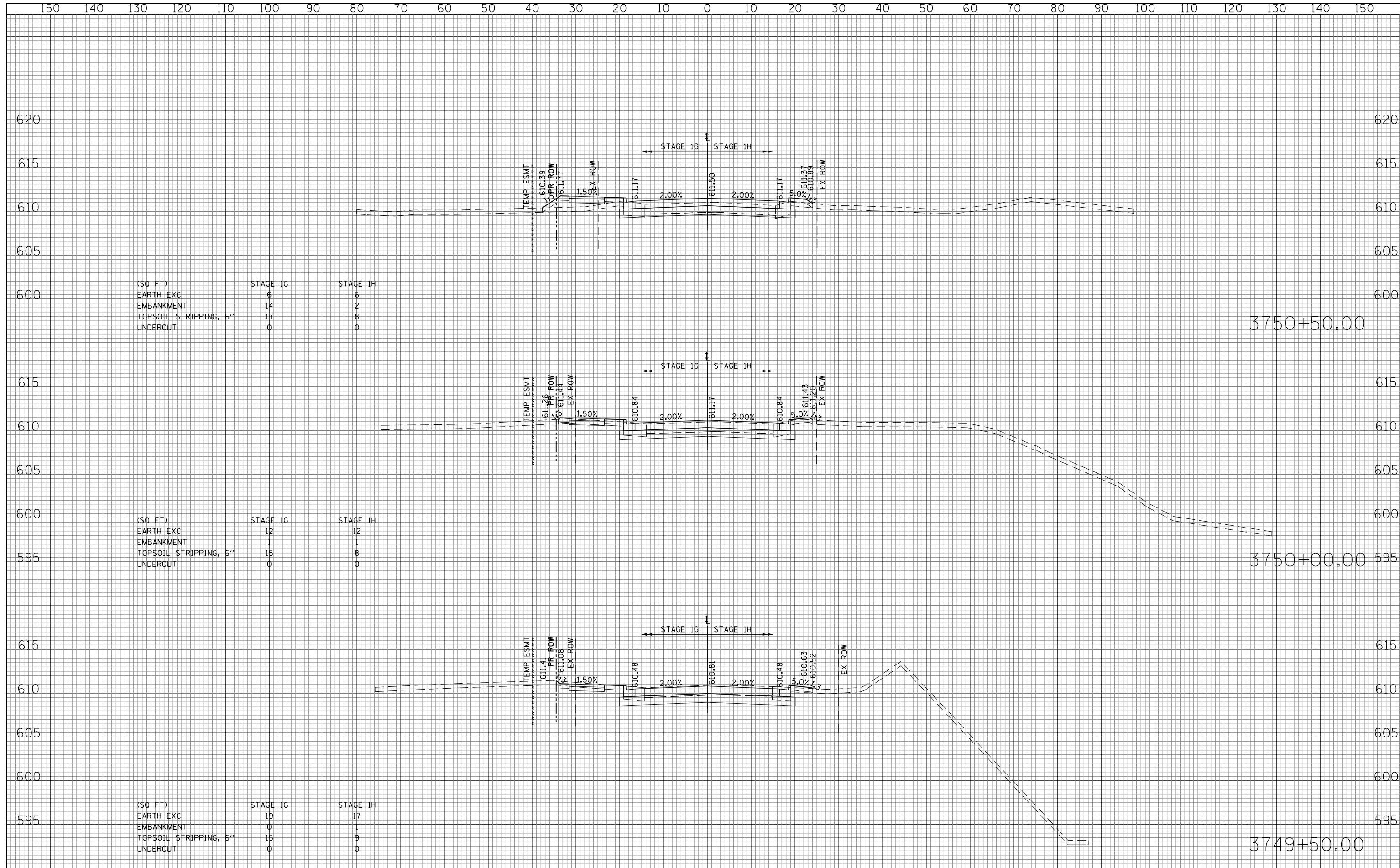
U.S. ROUTE 30 CROSS SECTIONS - STAGE 1

SCALE: 10H : 5V SHEET NO. 479 OF 681 SHEETS STA. 3748+00.00 TO STA. 3749+00.00

F.A.P. RTE.	SECTION	COUNTY	TOTAL SHEETS	SHEET NO.
575	14W-R	WILL	681	479
			60P95	

DATE	
BY	
SURVEYED	
PLOTTED	
TEMPLATE	
AREAS	
CHECKED	
FINAL SURVEY	
NOTE BOOK	
NO.	

DATE	
BY	
SURVEYED	
PLOTTED	
TEMPLATE	
AREAS	
CHECKED	
ORIGINAL SURVEY	
NOTE BOOK	
NO.	



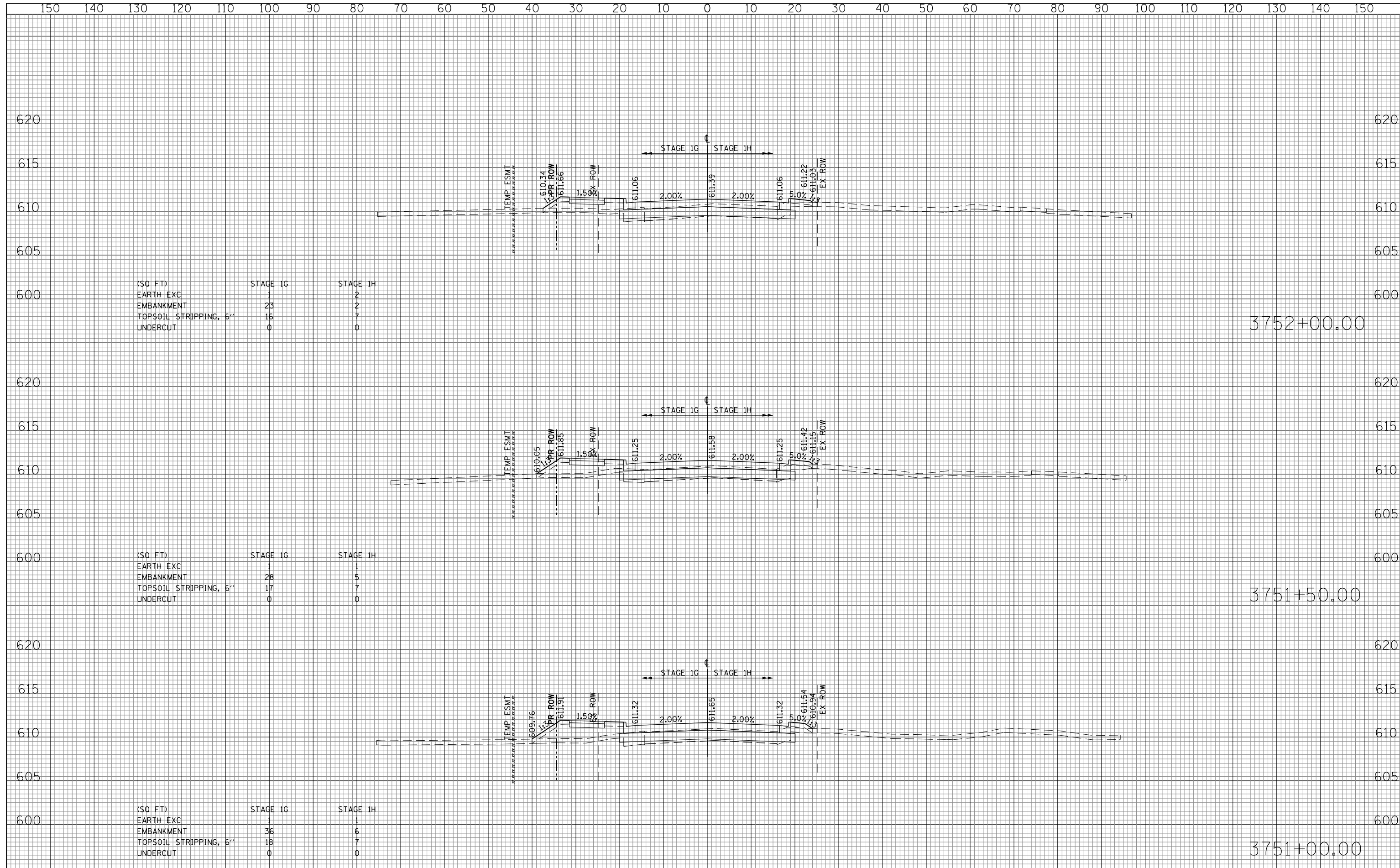
(SQ FT)	STAGE 1G	STAGE 1H
EARTH EXC	6	6
EMBANKMENT	14	2
TOPSOIL STRIPPING, 6"	17	8
UNDERCUT	0	0

(SQ FT)	STAGE 1G	STAGE 1H
EARTH EXC	12	12
EMBANKMENT	1	1
TOPSOIL STRIPPING, 6"	15	8
UNDERCUT	0	0

(SQ FT)	STAGE 1G	STAGE 1H
EARTH EXC	19	17
EMBANKMENT	0	1
TOPSOIL STRIPPING, 6"	15	9
UNDERCUT	0	0

DATE	
BY	
SURVEYED	
PLOTTED	
TEMPLATE	
AREAS CHECKED	
FINAL SURVEY	
NOTE BOOK	
NO.	

DATE	
BY	
SURVEYED	
PLOTTED	
TEMPLATE	
AREAS CHECKED	
ORIGINAL SURVEY	
NOTE BOOK	
NO.	



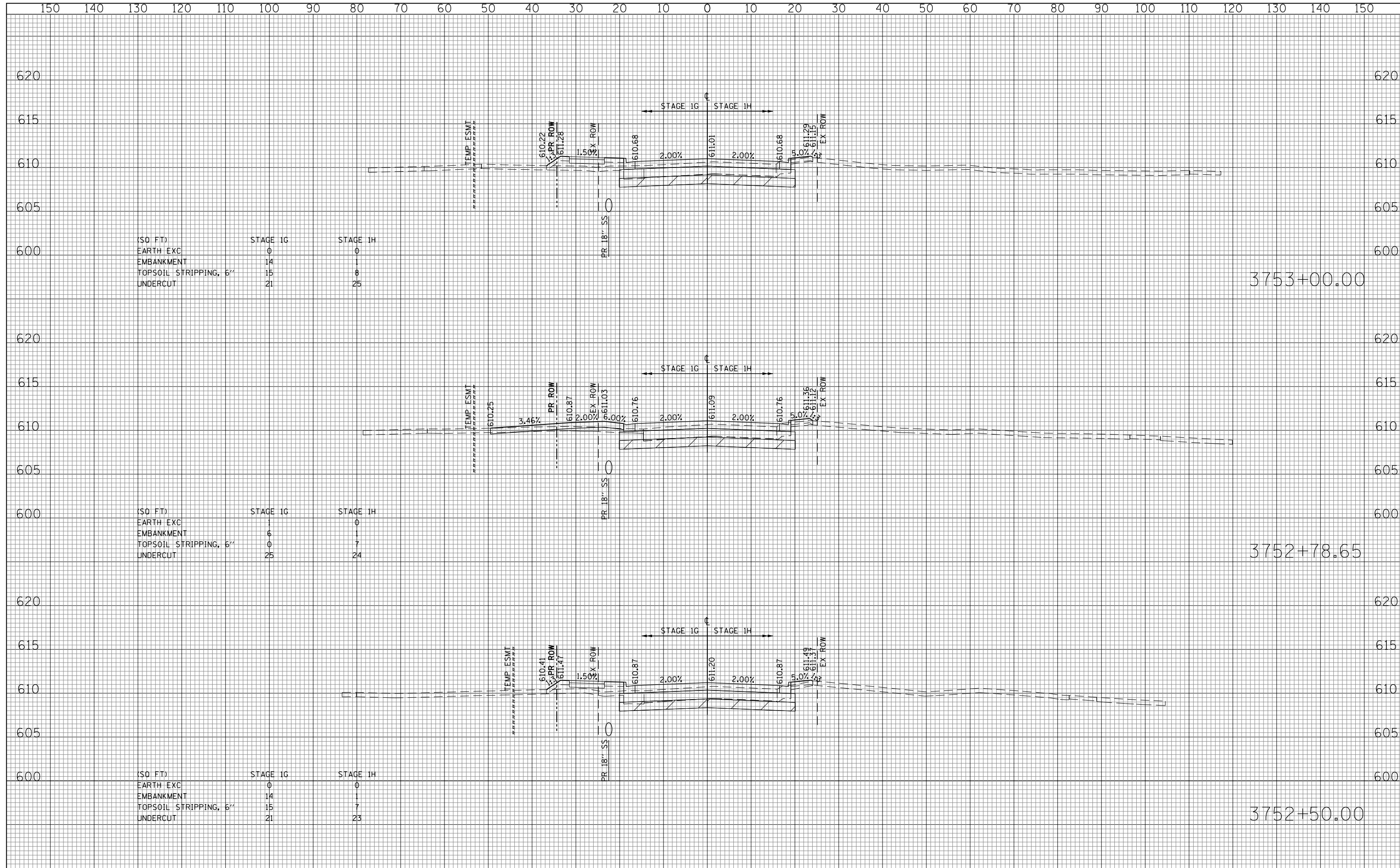
(SQ FT)	STAGE 1G	STAGE 1H
EARTH EXC	1	2
EMBANKMENT	23	2
TOPSOIL STRIPPING, 6"	16	7
UNDERCUT	0	0

(SQ FT)	STAGE 1G	STAGE 1H
EARTH EXC	1	5
EMBANKMENT	28	7
TOPSOIL STRIPPING, 6"	17	7
UNDERCUT	0	0

(SQ FT)	STAGE 1G	STAGE 1H
EARTH EXC	1	6
EMBANKMENT	36	7
TOPSOIL STRIPPING, 6"	18	7
UNDERCUT	0	0

DATE	
BY	
SURVEYED	
PLOTTED	
TEMPLATE	
AREAS	
CHECKED	
FINAL SURVEY	
NOTE BOOK	
NO.	

DATE	
BY	
SURVEYED	
PLOTTED	
TEMPLATE	
AREAS	
CHECKED	
ORIGINAL SURVEY	
NOTE BOOK	
NO.	




(SQ FT)	STAGE 1G	STAGE 1H
EARTH EXC	0	0
EMBANKMENT	14	1
TOPSOIL STRIPPING, 6"	15	8
UNDERCUT	21	25

(SQ FT)	STAGE 1G	STAGE 1H
EARTH EXC	1	0
EMBANKMENT	6	1
TOPSOIL STRIPPING, 6"	0	7
UNDERCUT	25	24

(SQ FT)	STAGE 1G	STAGE 1H
EARTH EXC	0	0
EMBANKMENT	14	1
TOPSOIL STRIPPING, 6"	15	7
UNDERCUT	21	23

DATE	
BY	
SURVEYED	
PLOTTED	
TEMPLATE	
AREAS CHECKED	
FINAL SURVEY	
NOTE BOOK	
NO.	

DATE	
BY	
SURVEYED	
PLOTTED	
TEMPLATE	
AREAS CHECKED	
ORIGINAL SURVEY	
NOTE BOOK	
NO.	



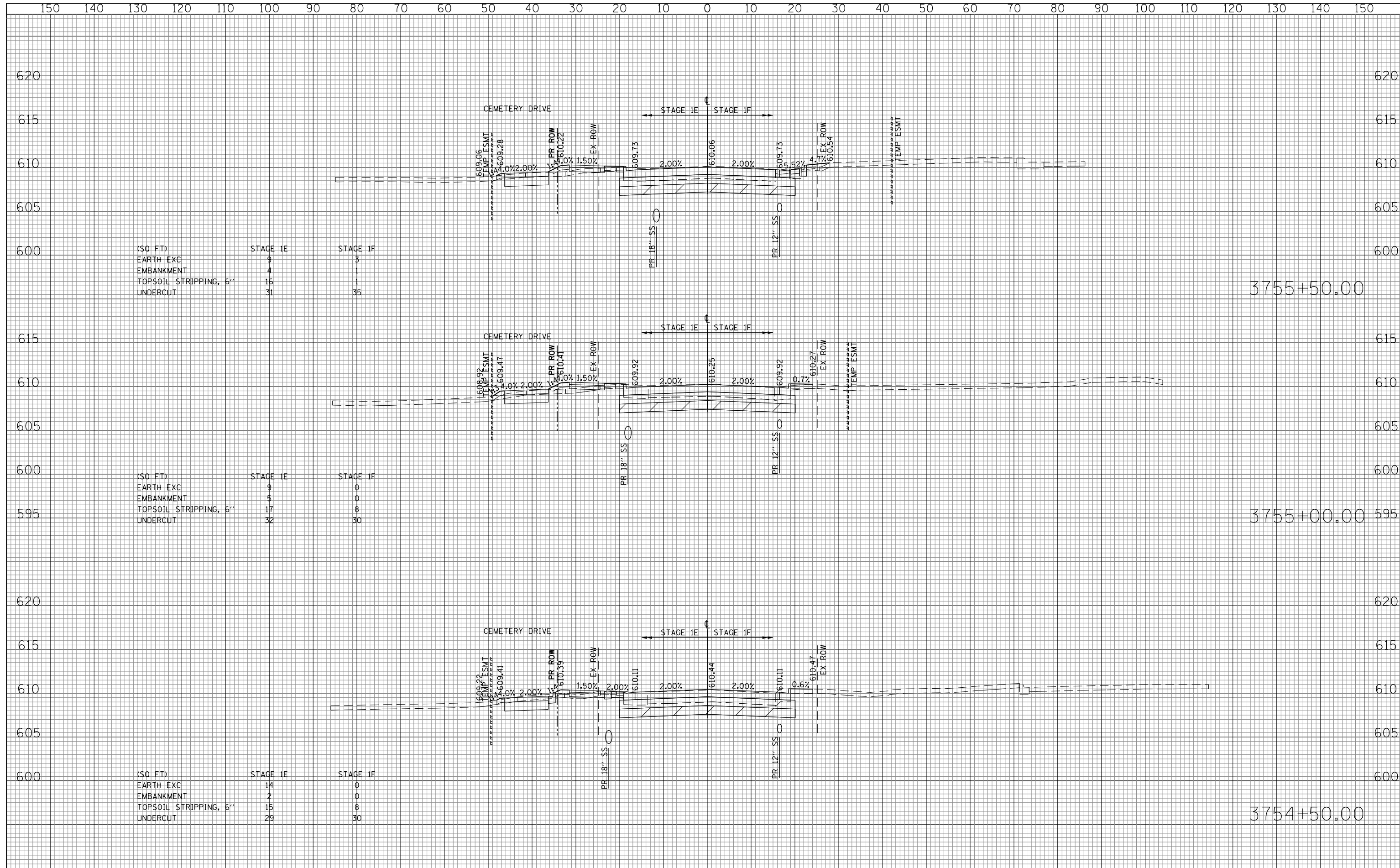
(SQ FT)	STAGE 1E	STAGE 1F
EARTH EXC	9	0
EMBANKMENT	0	0
TOPSOIL STRIPPING, 6"	0	7
UNDERCUT	34	28

(SQ FT)	STAGE 1G	STAGE 1H
EARTH EXC	0	0
EMBANKMENT	7	0
TOPSOIL STRIPPING, 6"	15	0
UNDERCUT	27	29

(SQ FT)	STAGE 1G	STAGE 1H
EARTH EXC	0	0
EMBANKMENT	14	0
TOPSOIL STRIPPING, 6"	16	7
UNDERCUT	24	26

DATE	
BY	
SURVEYED	
PLOTTED	
TEMPLATE	
AREAS CHECKED	
NO.	

DATE	
BY	
SURVEYED	
PLOTTED	
TEMPLATE	
AREAS CHECKED	
NO.	



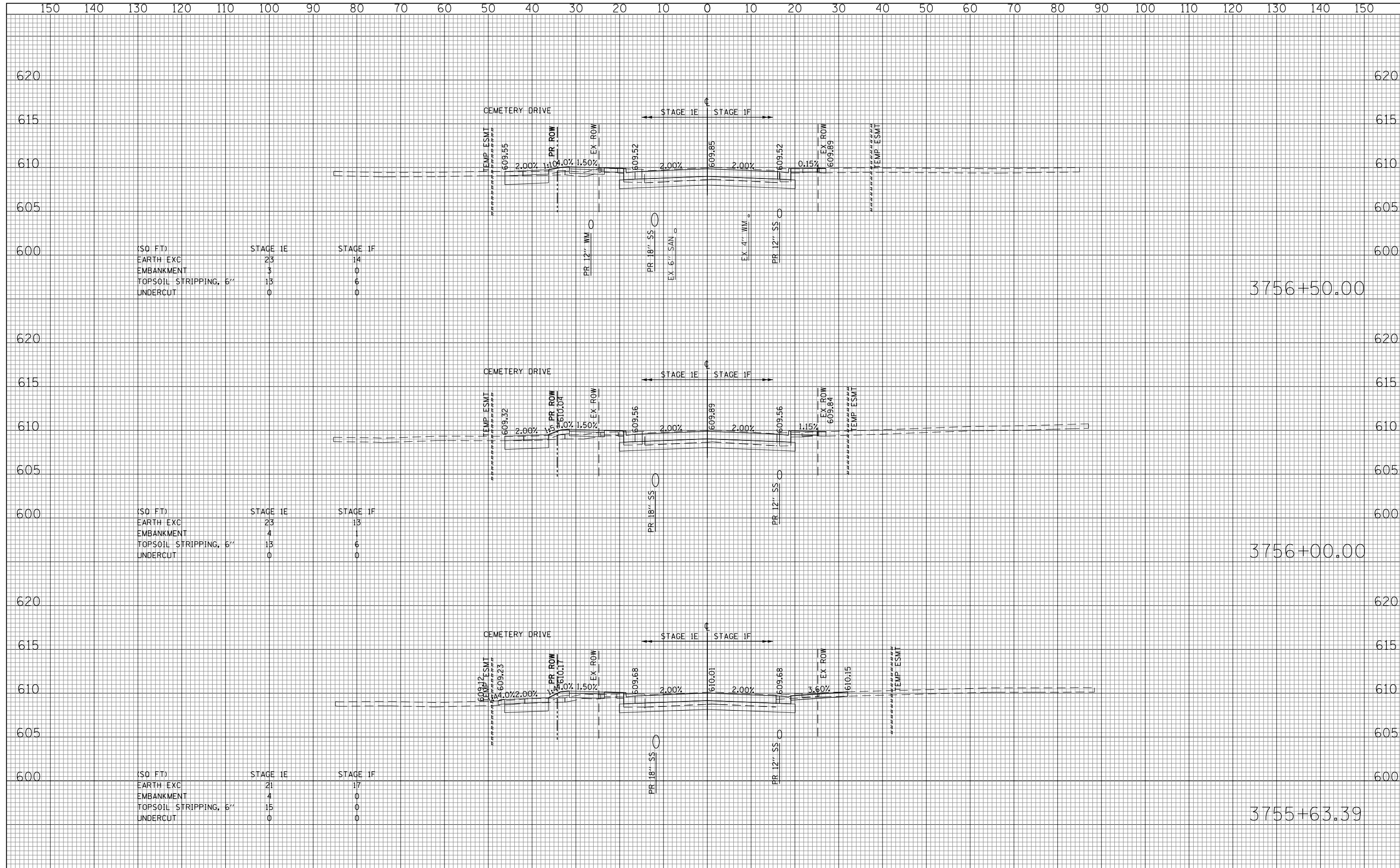
(SQ FT)	STAGE 1E	STAGE 1F
EARTH EXC	9	3
EMBANKMENT	4	1
TOPSOIL STRIPPING, 6"	16	1
UNDERCUT	31	35

(SQ FT)	STAGE 1E	STAGE 1F
EARTH EXC	9	0
EMBANKMENT	5	0
TOPSOIL STRIPPING, 6"	17	8
UNDERCUT	32	30

(SQ FT)	STAGE 1E	STAGE 1F
EARTH EXC	14	0
EMBANKMENT	2	0
TOPSOIL STRIPPING, 6"	15	8
UNDERCUT	29	30

DATE	
BY	
SURVEYED	
PLOTTED	
TEMPLATE	
AREAS	
CHECKED	
NO.	

DATE	
BY	
SURVEYED	
PLOTTED	
TEMPLATE	
AREAS	
CHECKED	
NO.	



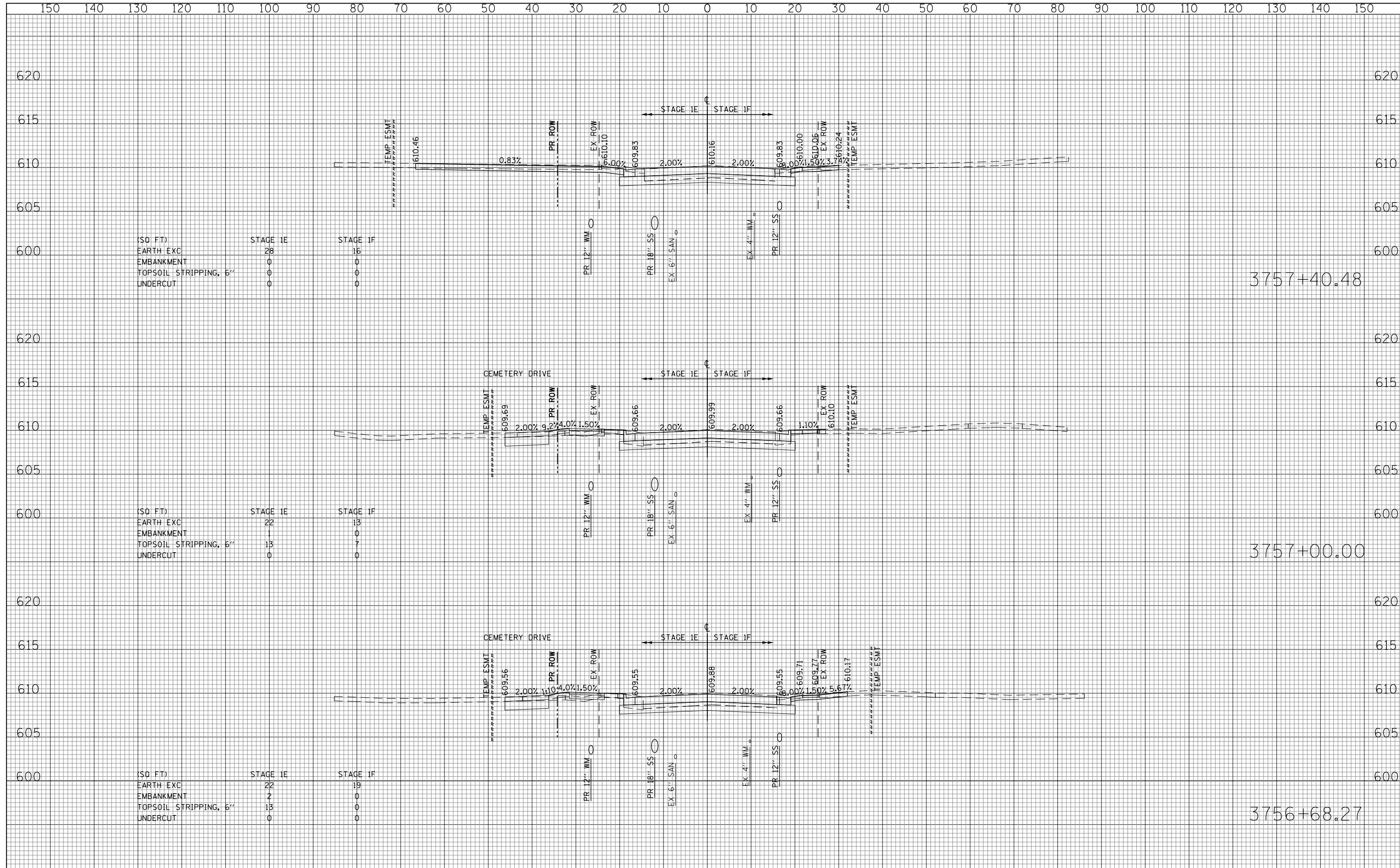
(SQ FT)	STAGE 1E	STAGE 1F
EARTH EXC	23	14
EMBANKMENT	3	0
TOPSOIL STRIPPING, 6"	18	6
UNDERCUT	0	0

(SQ FT)	STAGE 1E	STAGE 1F
EARTH EXC	23	13
EMBANKMENT	4	1
TOPSOIL STRIPPING, 6"	13	6
UNDERCUT	0	0

(SQ FT)	STAGE 1E	STAGE 1F
EARTH EXC	21	17
EMBANKMENT	4	0
TOPSOIL STRIPPING, 6"	15	0
UNDERCUT	0	0

DATE	
BY	
SURVEYED	
PLOTTED	
TEMPLATE	
AREAS	
CHECKED	
NO.	

DATE	
BY	
SURVEYED	
PLOTTED	
TEMPLATE	
AREAS	
CHECKED	
NO.	



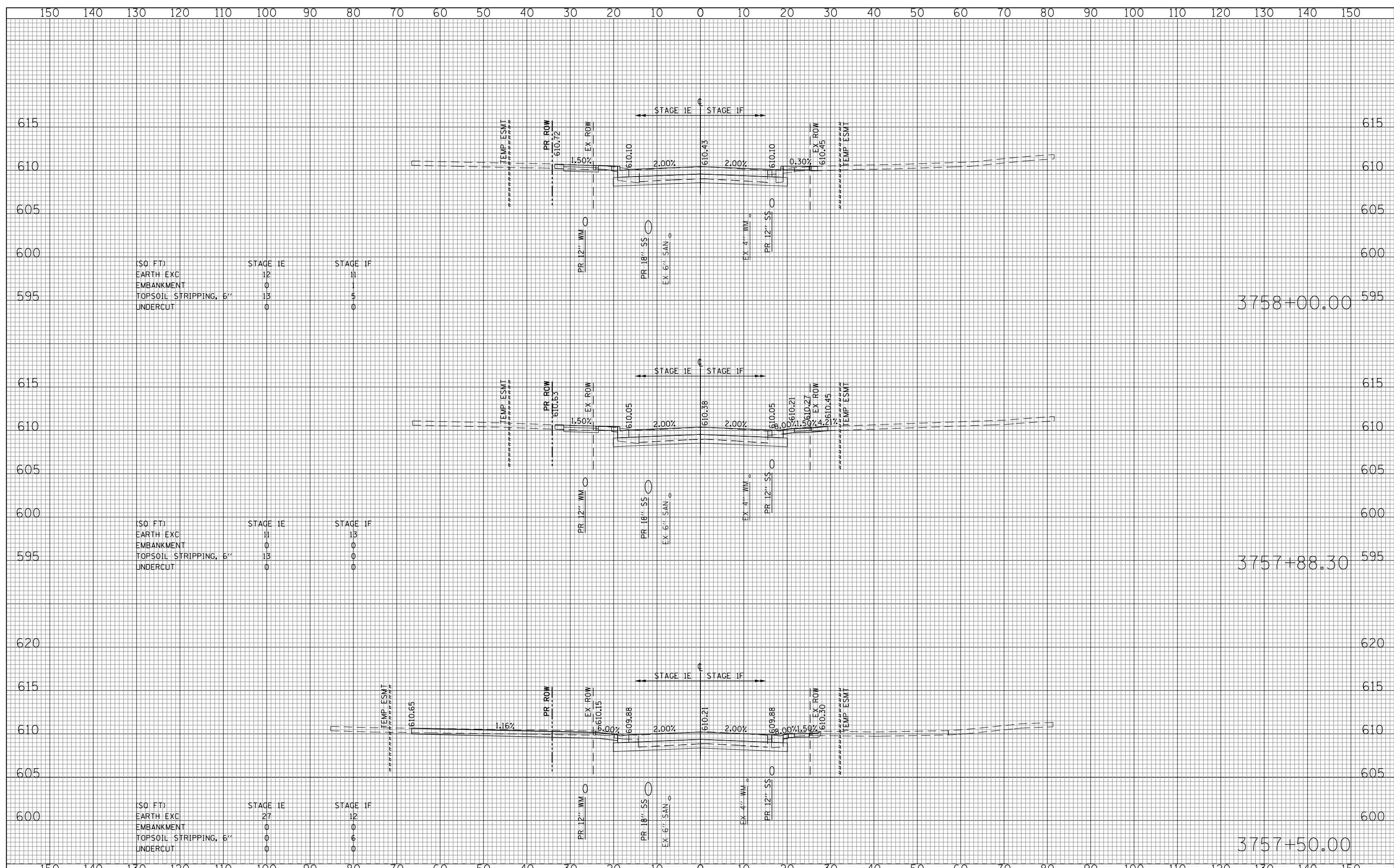
(SQ FT)	STAGE 1E	STAGE 1F
EARTH EXC	28	16
EMBANKMENT	0	0
TOPSOIL STRIPPING, 6"	0	0
UNDERCUT	0	0

(SQ FT)	STAGE 1E	STAGE 1F
EARTH EXC	22	13
EMBANKMENT	1	0
TOPSOIL STRIPPING, 6"	13	7
UNDERCUT	0	0

(SQ FT)	STAGE 1E	STAGE 1F
EARTH EXC	22	19
EMBANKMENT	2	0
TOPSOIL STRIPPING, 6"	13	0
UNDERCUT	0	0

DATE	
BY	
SURVEYED	
PLOTTED	
TEMPLATE	
AREAS CHECKED	
FINAL SURVEY	
NOTE BOOK	
NO.	

DATE	
BY	
SURVEYED	
PLOTTED	
TEMPLATE	
AREAS CHECKED	
ORIGINAL SURVEY	
NOTE BOOK	
NO.	



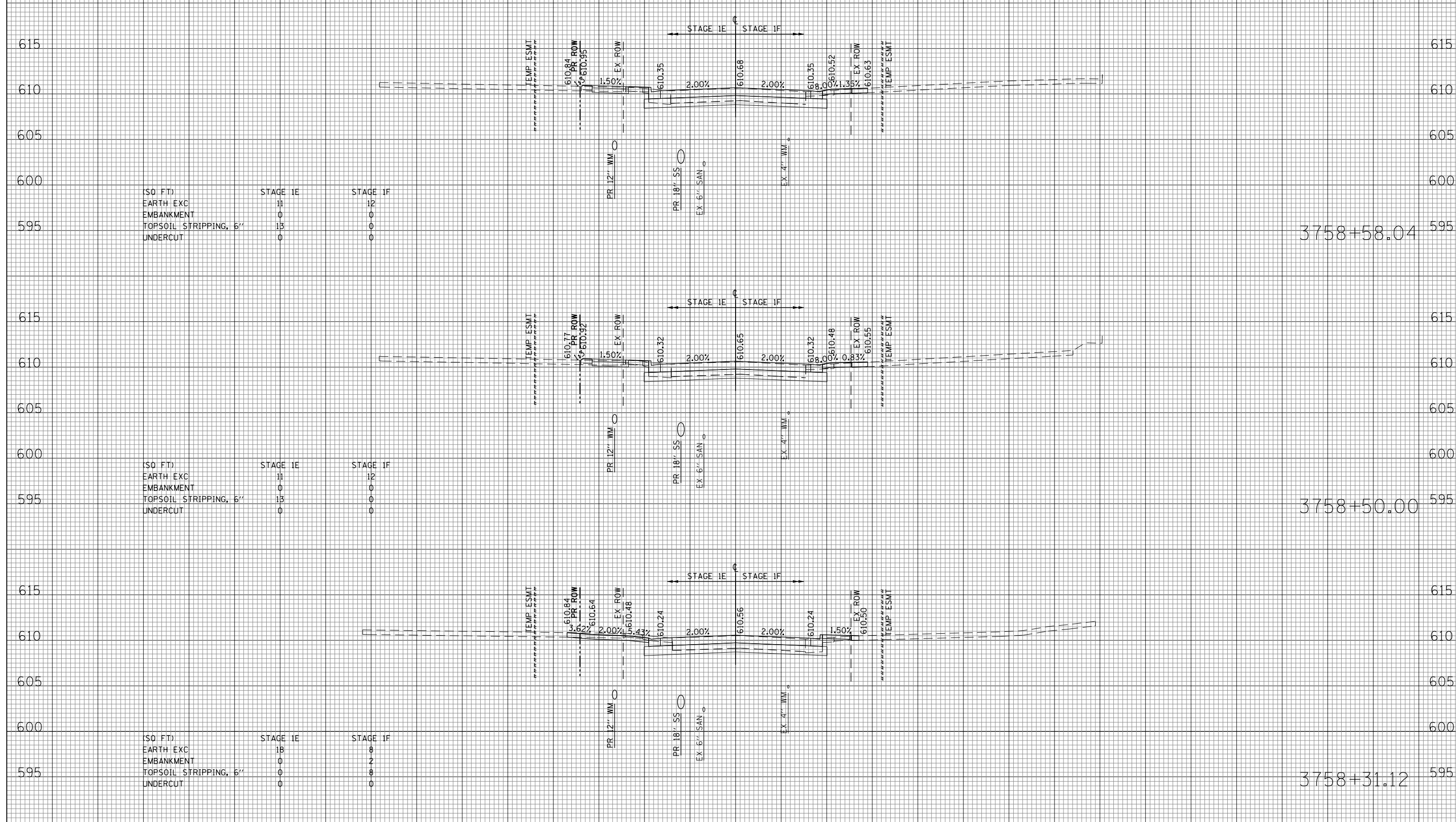
(SQ FT)	STAGE 1E	STAGE 1F
EARTH EXC	12	11
EMBANKMENT	0	1
TOPSOIL STRIPPING, 6"	13	5
UNDERCUT	0	0

(SQ FT)	STAGE 1E	STAGE 1F
EARTH EXC	11	13
EMBANKMENT	0	0
TOPSOIL STRIPPING, 6"	13	0
UNDERCUT	0	0

(SQ FT)	STAGE 1E	STAGE 1F
EARTH EXC	27	12
EMBANKMENT	0	0
TOPSOIL STRIPPING, 6"	0	6
UNDERCUT	0	0

DATE	
BY	
SURVEYED	
PLOTTED	
TEMPLATE	
AREAS	
CHECKED	
NO.	

DATE	
BY	
ORIGINAL SURVEY	
NOTE BOOK	
AREAS	
CHECKED	
NO.	



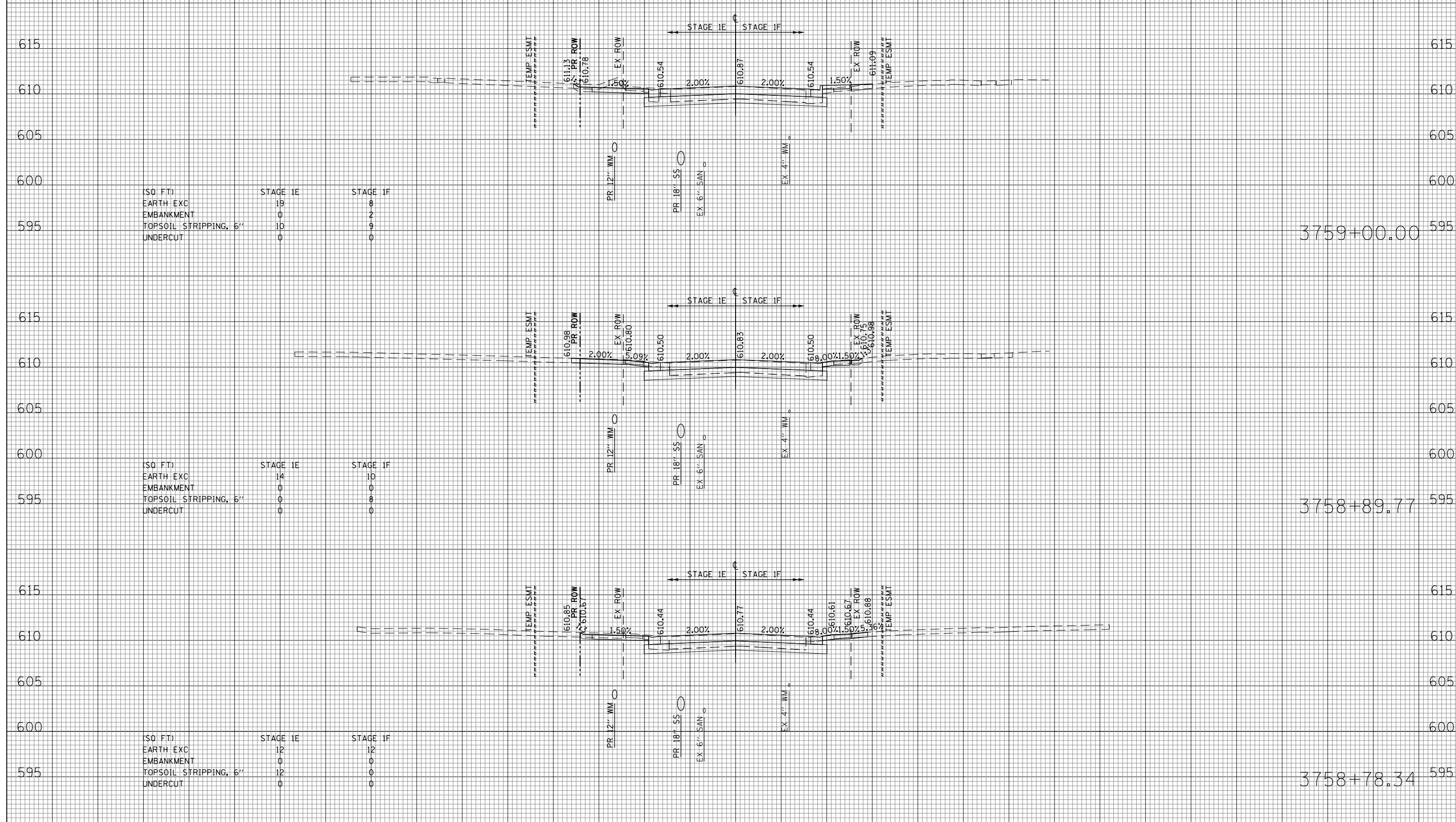
(SQ FT)	STAGE 1E	STAGE 1F
EARTH EXC	11	12
EMBANKMENT	0	0
TOPSOIL STRIPPING, 6"	13	0
UNDERCUT	0	0

(SQ FT)	STAGE 1E	STAGE 1F
EARTH EXC	11	12
EMBANKMENT	0	0
TOPSOIL STRIPPING, 6"	13	0
UNDERCUT	0	0

(SQ FT)	STAGE 1E	STAGE 1F
EARTH EXC	18	8
EMBANKMENT	0	2
TOPSOIL STRIPPING, 6"	0	8
UNDERCUT	0	0

DATE	
BY	
SURVEYED	
PLOTTED	
TEMPLATE	
AREAS	
CHECKED	
NO.	

DATE	
BY	
ORIGINAL	
SURVEY	
NOTE	
BOOK	
AREAS	
CHECKED	
NO.	



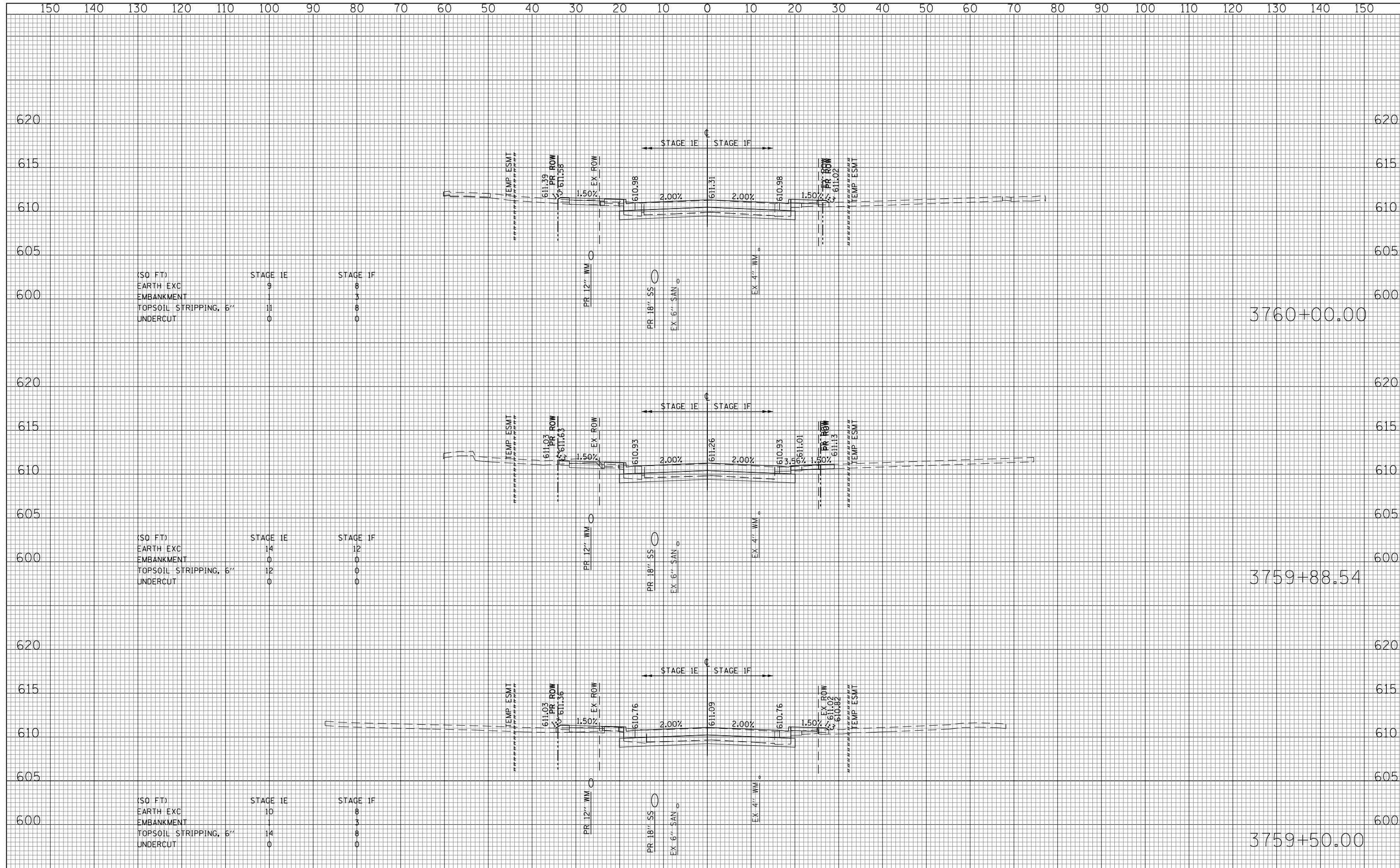
(SQ FT)	STAGE 1E	STAGE 1F
EARTH EXC	19	8
EMBANKMENT	0	2
TOPSOIL STRIPPING, 6"	10	9
UNDERCUT	0	0

(SQ FT)	STAGE 1E	STAGE 1F
EARTH EXC	14	10
EMBANKMENT	0	0
TOPSOIL STRIPPING, 6"	0	8
UNDERCUT	0	0

(SQ FT)	STAGE 1E	STAGE 1F
EARTH EXC	12	12
EMBANKMENT	0	0
TOPSOIL STRIPPING, 6"	12	0
UNDERCUT	0	0

DATE	
BY	
SURVEYED	
PLOTTED	
TEMPLATE	
AREAS	
CHECKED	
NO.	

DATE	
BY	
SURVEYED	
PLOTTED	
TEMPLATE	
AREAS	
CHECKED	
NO.	



(SQ FT)	STAGE 1E	STAGE 1F
EARTH EXC	9	8
EMBANKMENT	1	3
TOPSOIL STRIPPING, 6"	11	8
UNDERCUT	0	0

(SQ FT)	STAGE 1E	STAGE 1F
EARTH EXC	14	12
EMBANKMENT	0	0
TOPSOIL STRIPPING, 6"	12	0
UNDERCUT	0	0

(SQ FT)	STAGE 1E	STAGE 1F
EARTH EXC	10	8
EMBANKMENT	1	3
TOPSOIL STRIPPING, 6"	14	8
UNDERCUT	0	0

FILE NAME = G:\CH12\0012\Road\Sheets\DI60P95-SHT-XSSHT-US30.STAGE1.dgn

USER NAME = bshae1iger
 PLOT SCALE = 20.0000' / in.
 PLOT DATE = 10/23/2014

DESIGNED - JSL
 DRAWN - JSL
 CHECKED - JWC
 DATE - 08/18/2014

REVISED -
 REVISED -
 REVISED -
 REVISED -

**STATE OF ILLINOIS
 DEPARTMENT OF TRANSPORTATION**

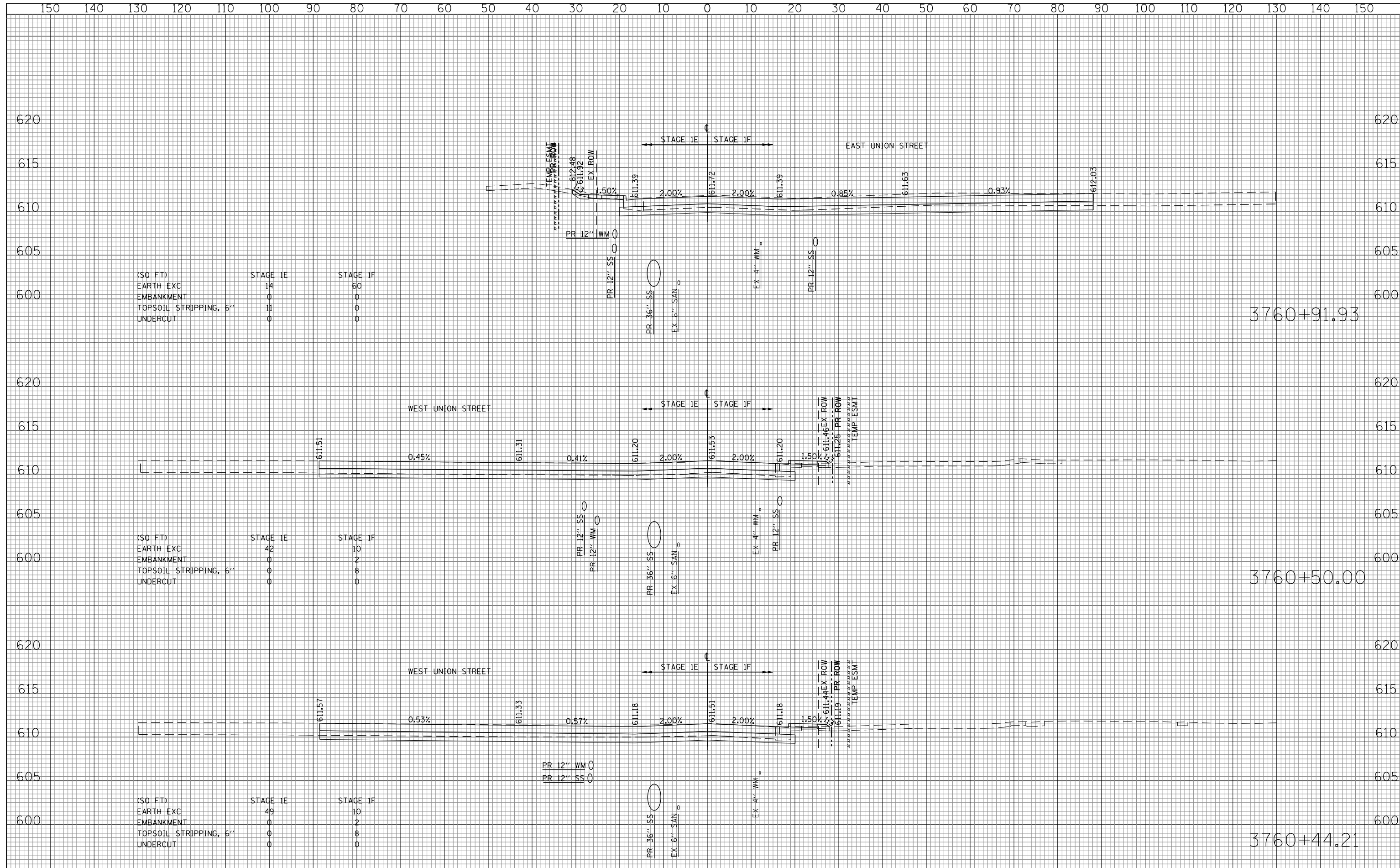
U.S. ROUTE 30 CROSS SECTIONS - STAGE 1

SCALE: 10H : 5V SHEET NO. 490 OF 681 SHEETS STA. 3759+50.00 TO STA. 3760+00.00

F.A.P. RTE.	SECTION	COUNTY	TOTAL SHEETS	SHEET NO.
575	14W-R	WILL	681	490
				60P95

DATE	
BY	
SURVEYED	
PLOTTED	
TEMPLATE	
AREAS	
CHECKED	
FINAL SURVEY	
NOTE BOOK	
NO.	

DATE	
BY	
SURVEYED	
PLOTTED	
TEMPLATE	
AREAS	
CHECKED	
ORIGINAL SURVEY	
NOTE BOOK	
NO.	



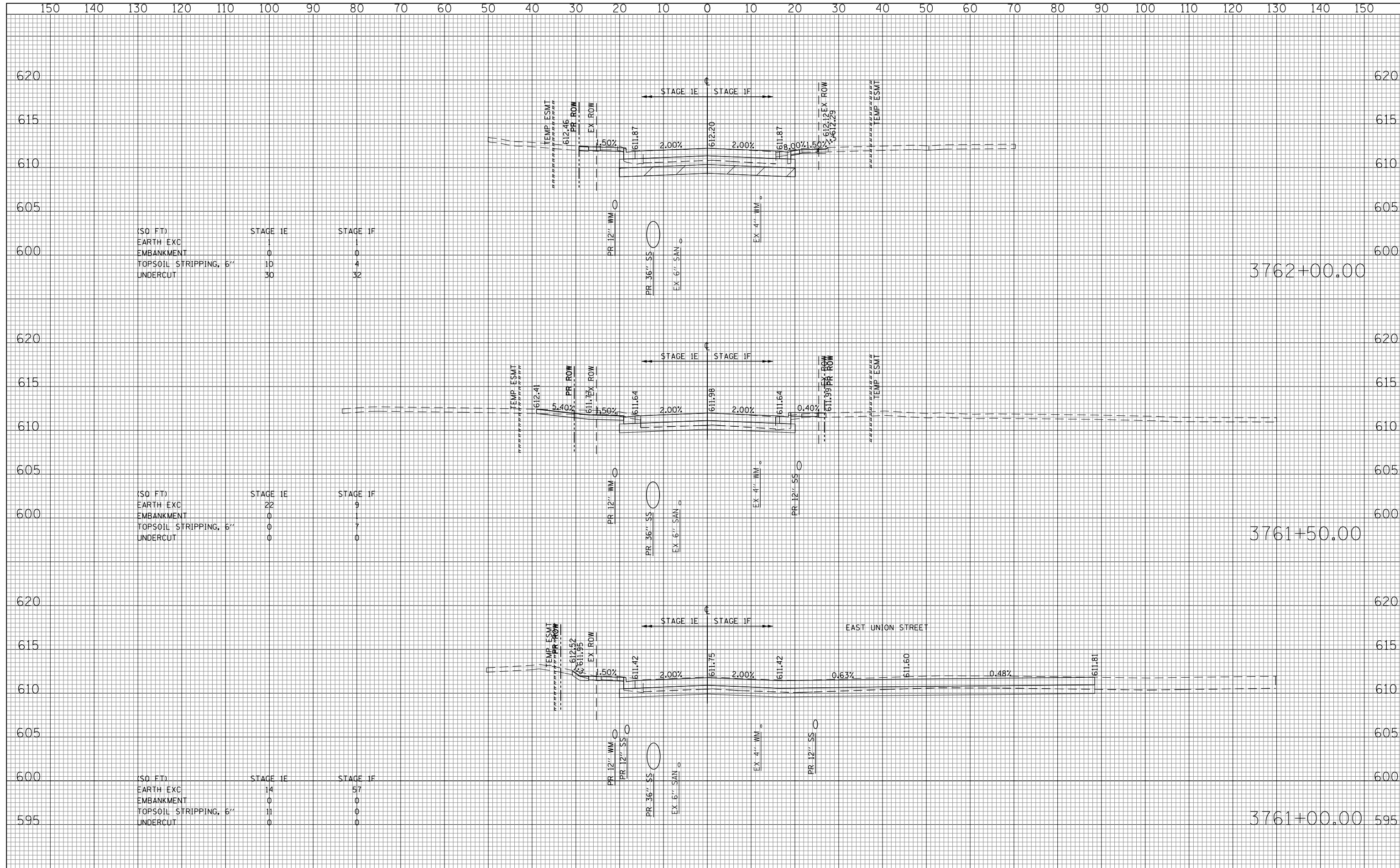
(SQ FT)	STAGE 1E	STAGE 1F
EARTH EXC	14	60
EMBANKMENT	0	0
TOPSOIL STRIPPING, 6"	11	0
UNDERCUT	0	0

(SQ FT)	STAGE 1E	STAGE 1F
EARTH EXC	42	10
EMBANKMENT	0	2
TOPSOIL STRIPPING, 6"	0	8
UNDERCUT	0	0

(SQ FT)	STAGE 1E	STAGE 1F
EARTH EXC	49	10
EMBANKMENT	0	2
TOPSOIL STRIPPING, 6"	0	8
UNDERCUT	0	0

DATE	
BY	
ORIGINAL SURVEY	
SURVEYED	
PLOTTED	
TEMPLATE	
AREAS	
CHECKED	
NO.	

DATE	
BY	
ORIGINAL SURVEY	
SURVEYED	
PLOTTED	
TEMPLATE	
AREAS	
CHECKED	
NO.	



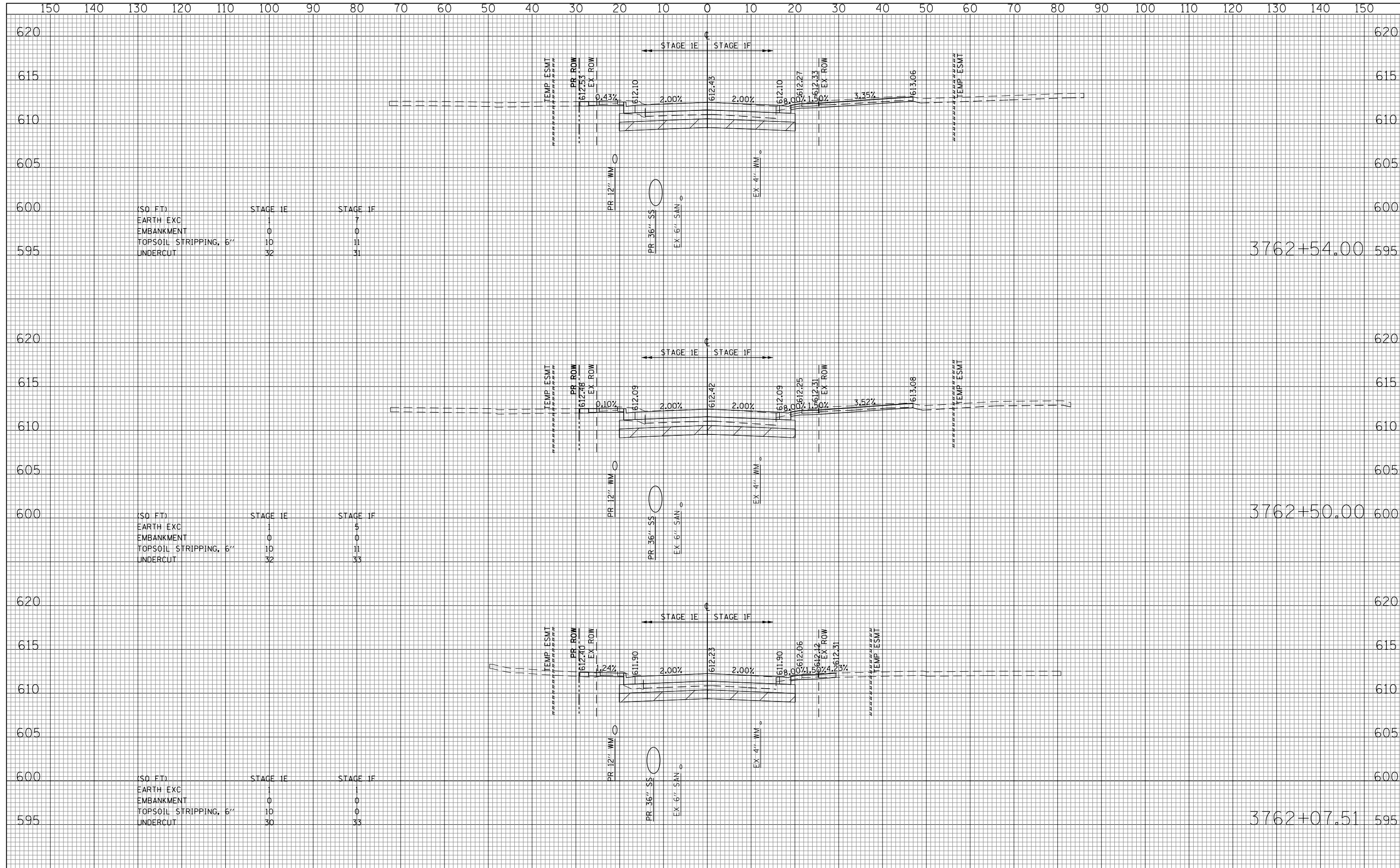
(SQ FT)	STAGE 1E	STAGE 1F
EARTH EXC	0	0
EMBANKMENT	0	0
TOPSOIL STRIPPING, 5"	10	4
UNDERCUT	30	32

(SQ FT)	STAGE 1E	STAGE 1F
EARTH EXC	22	9
EMBANKMENT	0	0
TOPSOIL STRIPPING, 6"	0	7
UNDERCUT	0	0

(SQ FT)	STAGE 1E	STAGE 1F
EARTH EXC	14	57
EMBANKMENT	0	0
TOPSOIL STRIPPING, 6"	11	0
UNDERCUT	0	0

DATE	
BY	
FINAL SURVEY NO.	
SURVEYED	
PLOTTED	
TEMPLATE	
AREAS CHECKED	

DATE	
BY	
ORIGINAL SURVEY NO.	
SURVEYED	
PLOTTED	
TEMPLATE	
AREAS CHECKED	



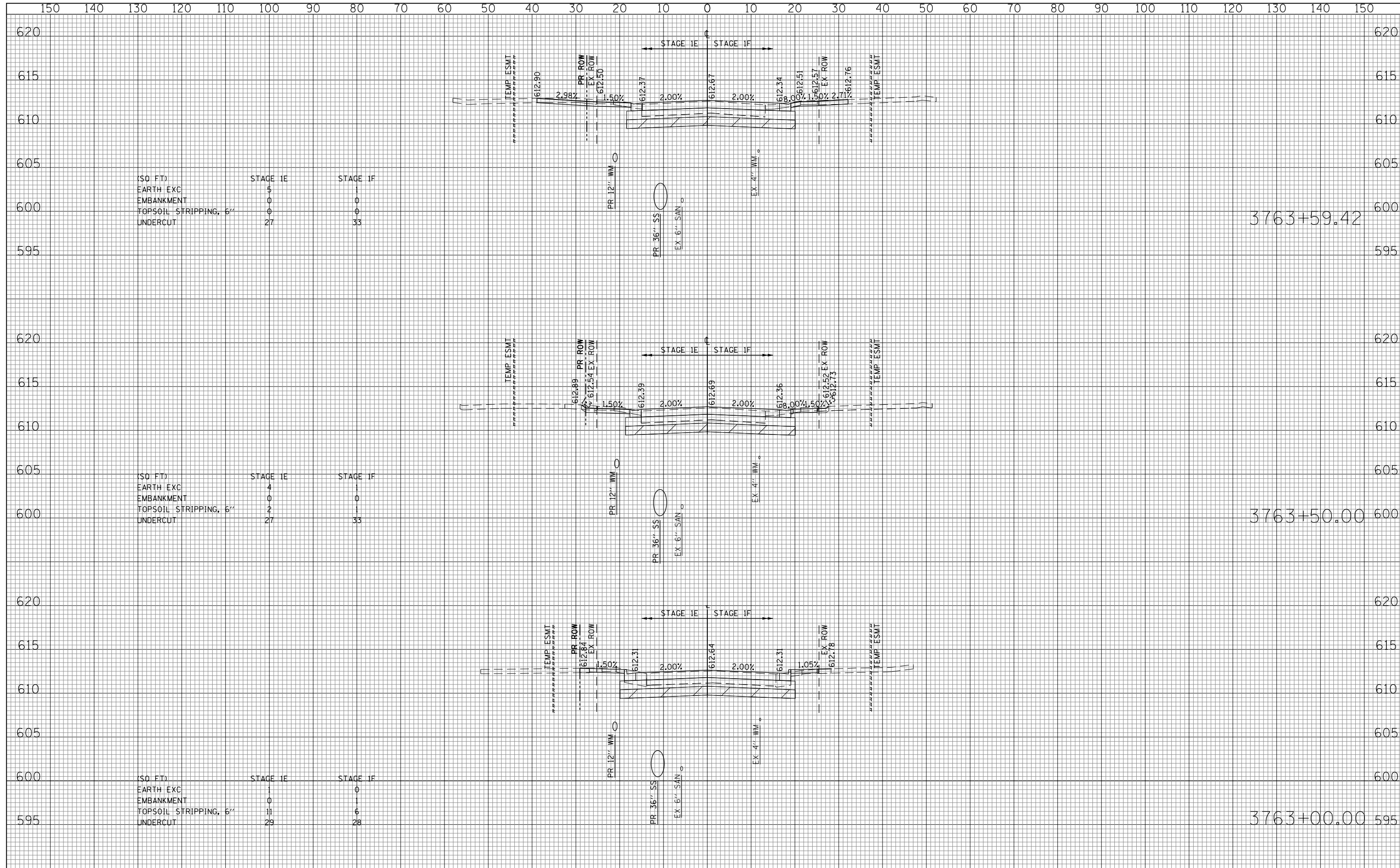
(SQ. FT.)	STAGE 1E	STAGE 1F
EARTH EXC	1	7
EMBANKMENT	0	0
TOPSOIL STRIPPING, 6"	10	11
UNDERCUT	32	31

(SQ. FT.)	STAGE 1E	STAGE 1F
EARTH EXC	1	5
EMBANKMENT	0	0
TOPSOIL STRIPPING, 6"	10	11
UNDERCUT	32	33

(SQ. FT.)	STAGE 1E	STAGE 1F
EARTH EXC	1	1
EMBANKMENT	0	0
TOPSOIL STRIPPING, 6"	10	0
UNDERCUT	30	33

DATE	
BY	
FINAL SURVEY NO.	
SURVEYED	
PLOTTED	
TEMPLATE AREAS CHECKED	
NOTE BOOK AREAS CHECKED	

DATE	
BY	
ORIGINAL SURVEY NO.	
SURVEYED	
PLOTTED	
TEMPLATE AREAS CHECKED	
NOTE BOOK AREAS CHECKED	



(SQ FT)	STAGE 1E	STAGE 1F
EARTH EXC	5	1
EMBANKMENT	0	0
TOPSOIL STRIPPING, 6"	0	0
UNDERCUT	27	33

(SQ FT)	STAGE 1E	STAGE 1F
EARTH EXC	4	1
EMBANKMENT	0	0
TOPSOIL STRIPPING, 6"	2	1
UNDERCUT	27	33

(SQ FT)	STAGE 1E	STAGE 1F
EARTH EXC	1	0
EMBANKMENT	0	1
TOPSOIL STRIPPING, 6"	11	6
UNDERCUT	29	28

FILE NAME = G:\CH12\0012\Road\Sheets\DI60P95-SHT-XSSHT-US30-STAGE1.dgn

USER NAME = bshae1iger
 PLOT SCALE = 20.0000' / in.
 PLOT DATE = 10/23/2014

DESIGNED - JSL
 DRAWN - JSL
 CHECKED - JWC
 DATE - 08/18/2014

REVISED -
 REVISED -
 REVISED -
 REVISED -

**STATE OF ILLINOIS
 DEPARTMENT OF TRANSPORTATION**

U.S. ROUTE 30 CROSS SECTIONS - STAGE 1


SCALE: 10H : 5V SHEET NO. 494 OF 681 SHEETS STA. 3763+00.00 TO STA. 3763+59.42

F.A.P. RTE.	SECTION	COUNTY	TOTAL SHEETS	SHEET NO.
575	14W-R	WILL	681	494
			60P95	

FED. ROAD DIST. NO. 7 ILLINOIS FED. AID PROJECT

DATE	
BY	
SURVEYED	
PLOTTED	
TEMPLATE	
AREAS	
CHECKED	
FINAL SURVEY	
NOTE BOOK	
NO.	

DATE	
BY	
SURVEYED	
PLOTTED	
TEMPLATE	
AREAS	
CHECKED	
ORIGINAL SURVEY	
NOTE BOOK	
NO.	



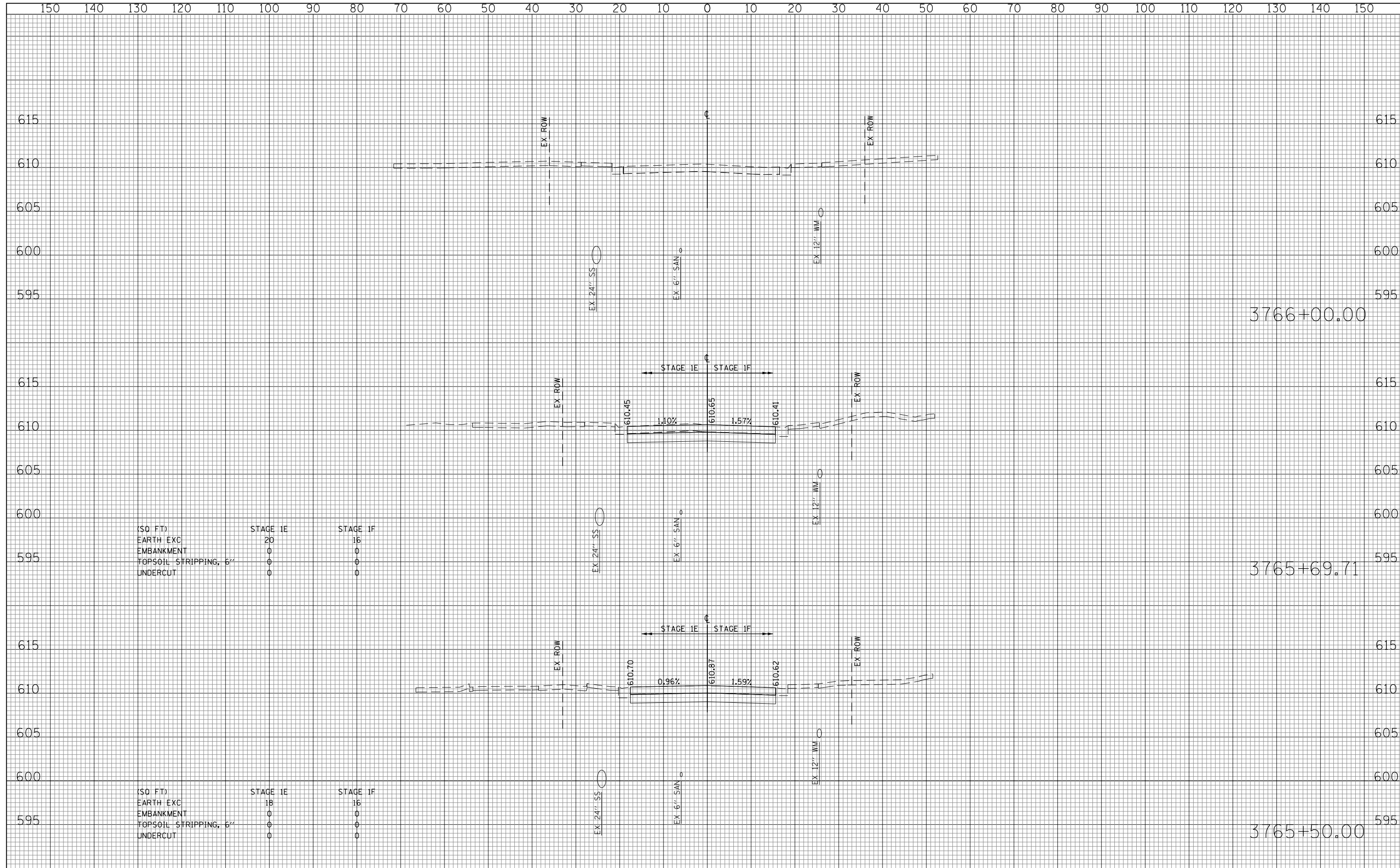
(SQ FT)	STAGE 1E	STAGE 1F
EARTH EXC	16	15
EMBANKMENT	0	0
TOPSOIL STRIPPING, 6"	0	0
UNDERCUT	0	0

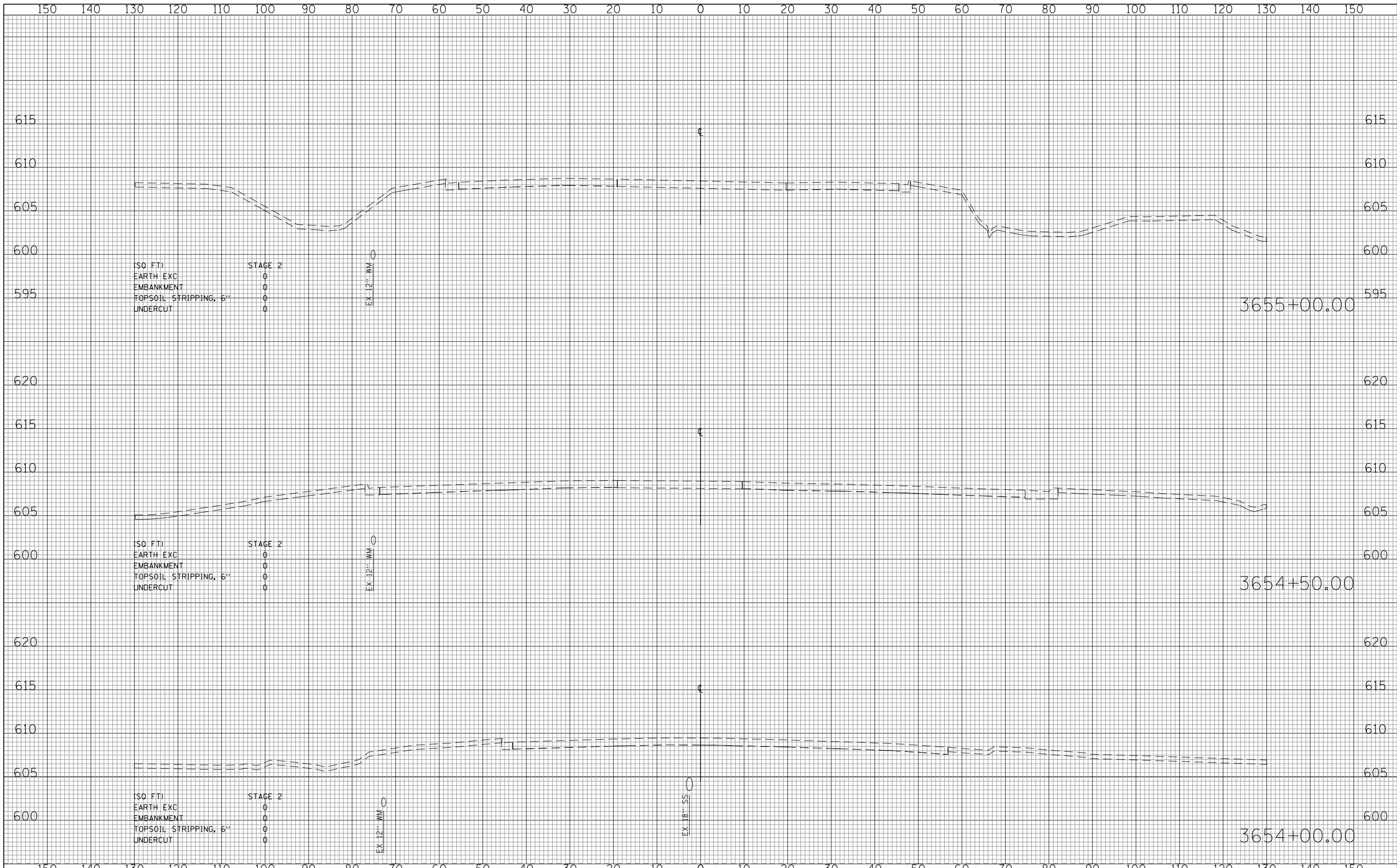
(SQ FT)	STAGE 1E	STAGE 1F
EARTH EXC	14	15
EMBANKMENT	0	0
TOPSOIL STRIPPING, 6"	0	0
UNDERCUT	0	0

(SQ FT)	STAGE 1E	STAGE 1F
EARTH EXC	0	0
EMBANKMENT	0	0
TOPSOIL STRIPPING, 6"	0	0
UNDERCUT	29	32

DATE	
BY	
SURVEYED	
PLOTTED	
TEMPLATE	
AREAS	
CHECKED	
FINAL SURVEY	
NOTE BOOK	
NO.	

DATE	
BY	
SURVEYED	
PLOTTED	
TEMPLATE	
AREAS	
CHECKED	
ORIGINAL SURVEY	
NOTE BOOK	
NO.	





DATE	
BY	
SURVEYED	
PLOTTED	
TEMPLATE	
AREAS CHECKED	
FINAL SURVEY NOTE BOOK NO.	

DATE	
BY	
SURVEYED	
PLOTTED	
TEMPLATE	
AREAS CHECKED	
ORIGINAL SURVEY NOTE BOOK NO.	

FILE NAME = G:\CH12\0012\Road\Sheets\DI60P95-SHT-XSSHT-US30.STAGE2.dgn

USER NAME = bshae1iger
 PLOT SCALE = 20.0000' / in.
 PLOT DATE = 10/23/2014

DESIGNED - JSL
 DRAWN - JSL
 CHECKED - JWC
 DATE - 08/18/2014

REVISED -
 REVISED -
 REVISED -
 REVISED -

**STATE OF ILLINOIS
 DEPARTMENT OF TRANSPORTATION**

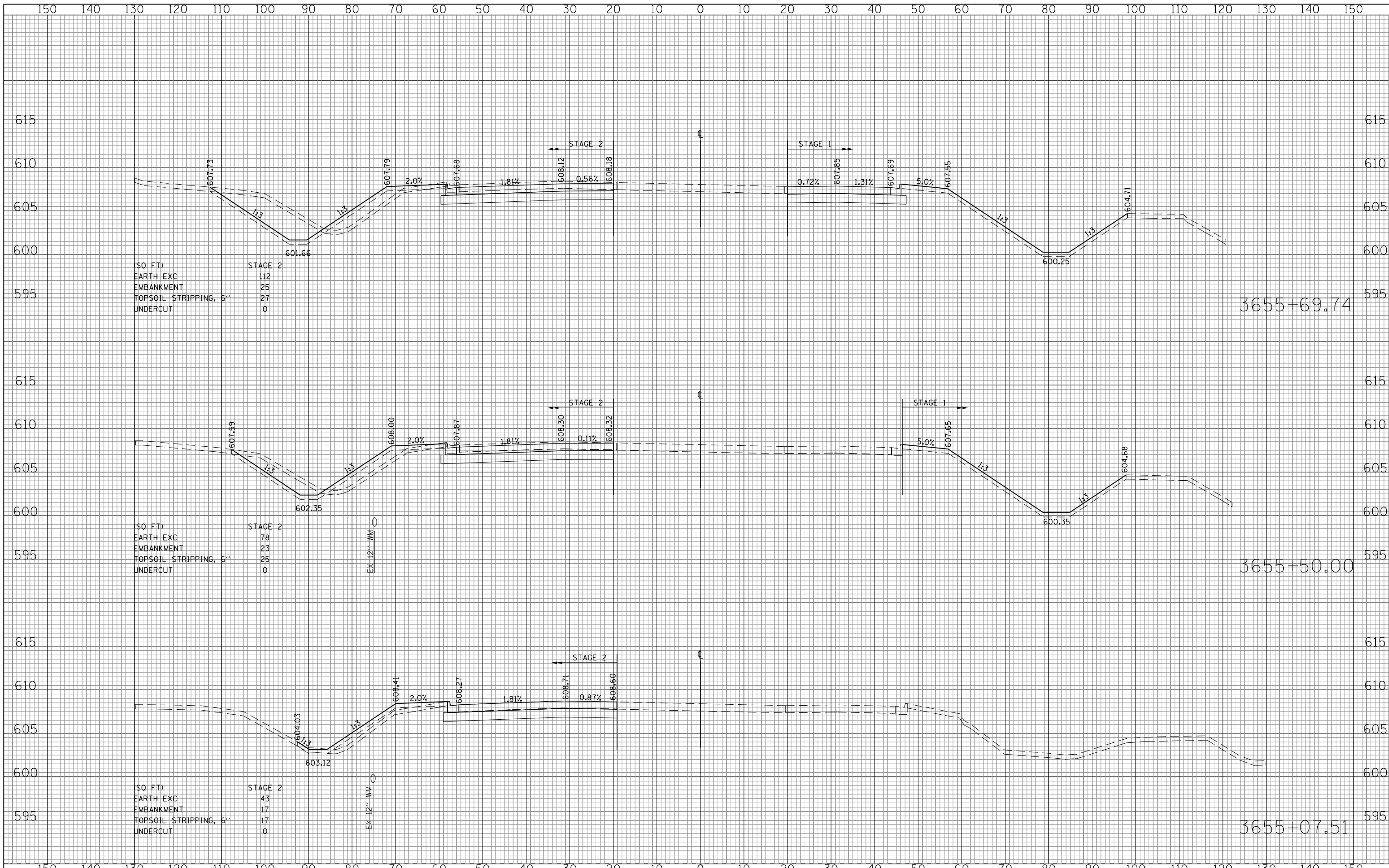
U.S. ROUTE 30 CROSS SECTIONS - STAGE 2

SCALE: 10H : 5V SHEET NO. 497 OF 681 SHEETS STA. 3654+00.00 TO STA. 3655+00.00

F.A.P. RTE.	SECTION	COUNTY	TOTAL SHEETS	SHEET NO.
575	14W-R	WILL	681	497
			60P95	
FED. ROAD DIST. NO. 7 ILLINOIS FED. AID PROJECT				

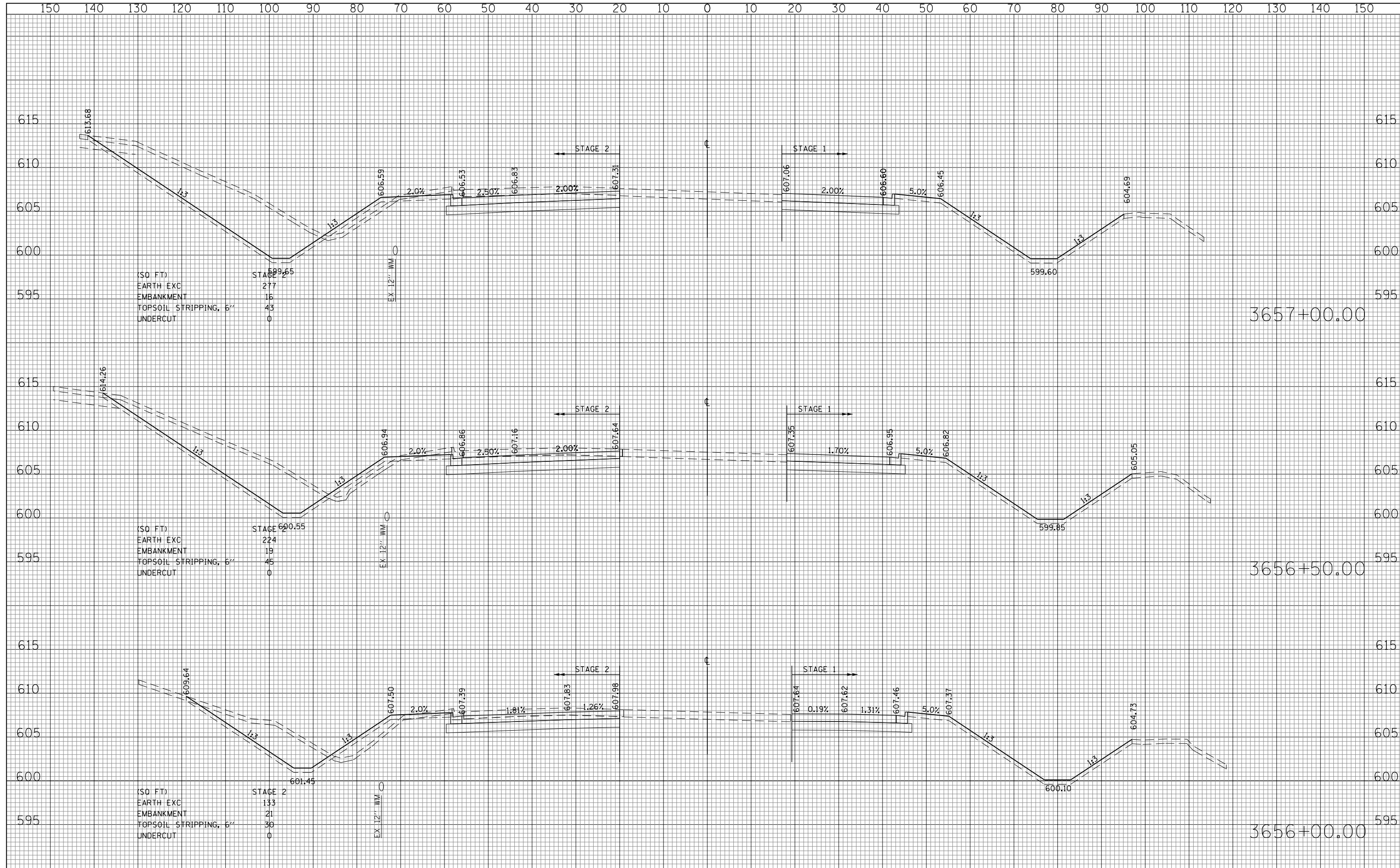
DATE	
BY	
SURVEYED	
PLOTTED	
TEMPLATE	
AREAS	
CHECKED	
FINAL SURVEY	
NOTE BOOK	
NO.	

DATE	
BY	
SURVEYED	
PLOTTED	
TEMPLATE	
AREAS	
CHECKED	
ORIGINAL SURVEY	
NOTE BOOK	
NO.	



DATE	
BY	
SURVEYED	
PLOTTED	
TEMPLATE	
AREAS	
CHECKED	
FINAL SURVEY	
NOTE BOOK	
NO.	

DATE	
BY	
SURVEYED	
PLOTTED	
TEMPLATE	
AREAS	
CHECKED	
ORIGINAL SURVEY	
NOTE BOOK	
NO.	



(SQ FT)

STAGE 2	277
EARTH EXC	16
EMBANKMENT	43
TOPSOIL STRIPPING, 6"	0
UNDERCUT	0

(SQ FT)

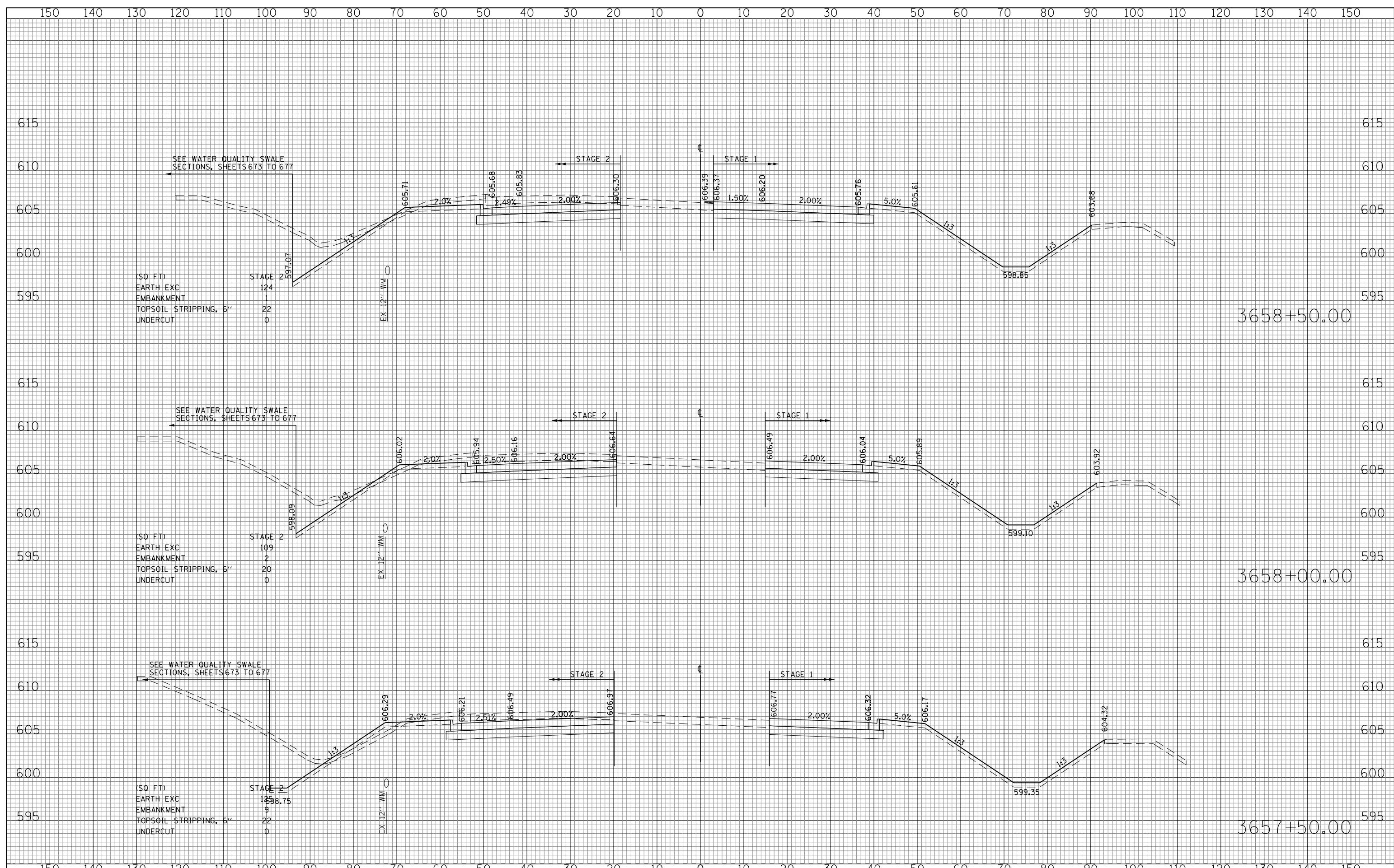
STAGE 2	224
EARTH EXC	19
EMBANKMENT	45
TOPSOIL STRIPPING, 6"	0
UNDERCUT	0

(SQ FT)

STAGE 2	133
EARTH EXC	21
EMBANKMENT	30
TOPSOIL STRIPPING, 6"	0
UNDERCUT	0

DATE	
BY	
SURVEYED	
PLOTTED	
TEMPLATE	
AREAS	
CHECKED	
FINAL SURVEY	
NOTE BOOK	
NO.	

DATE	
BY	
SURVEYED	
PLOTTED	
TEMPLATE	
AREAS	
CHECKED	
ORIGINAL SURVEY	
NOTE BOOK	
NO.	



FILE NAME =	USER NAME = bshae11ger	DESIGNED - JSL	REVISED -	STATE OF ILLINOIS DEPARTMENT OF TRANSPORTATION	U.S. ROUTE 30 CROSS SECTIONS - STAGE 2	F.A.P. R.E.	SECTION	COUNTY	TOTAL SHEETS	SHEET NO.
G:\CH2\0012\Road\Sheets\DI60P95-SHT-XSSHT-US30-STAGE2.dgn	DRAWN - JSL	REVISED -	575			14W-R	WILL	681	500	
PLOT SCALE = 20.0000' / in.	CHECKED - JWC	REVISED -				60P95				
PLOT DATE = 10/23/2014	DATE - 08/18/2014	REVISED -	SCALE: 10H : 5V			SHEET NO. 500 OF 681 SHEETS	STA. 3657+50.00 TO STA. 3658+50.00	FED. ROAD DIST. NO. 7	ILLINOIS	FED. AID PROJECT