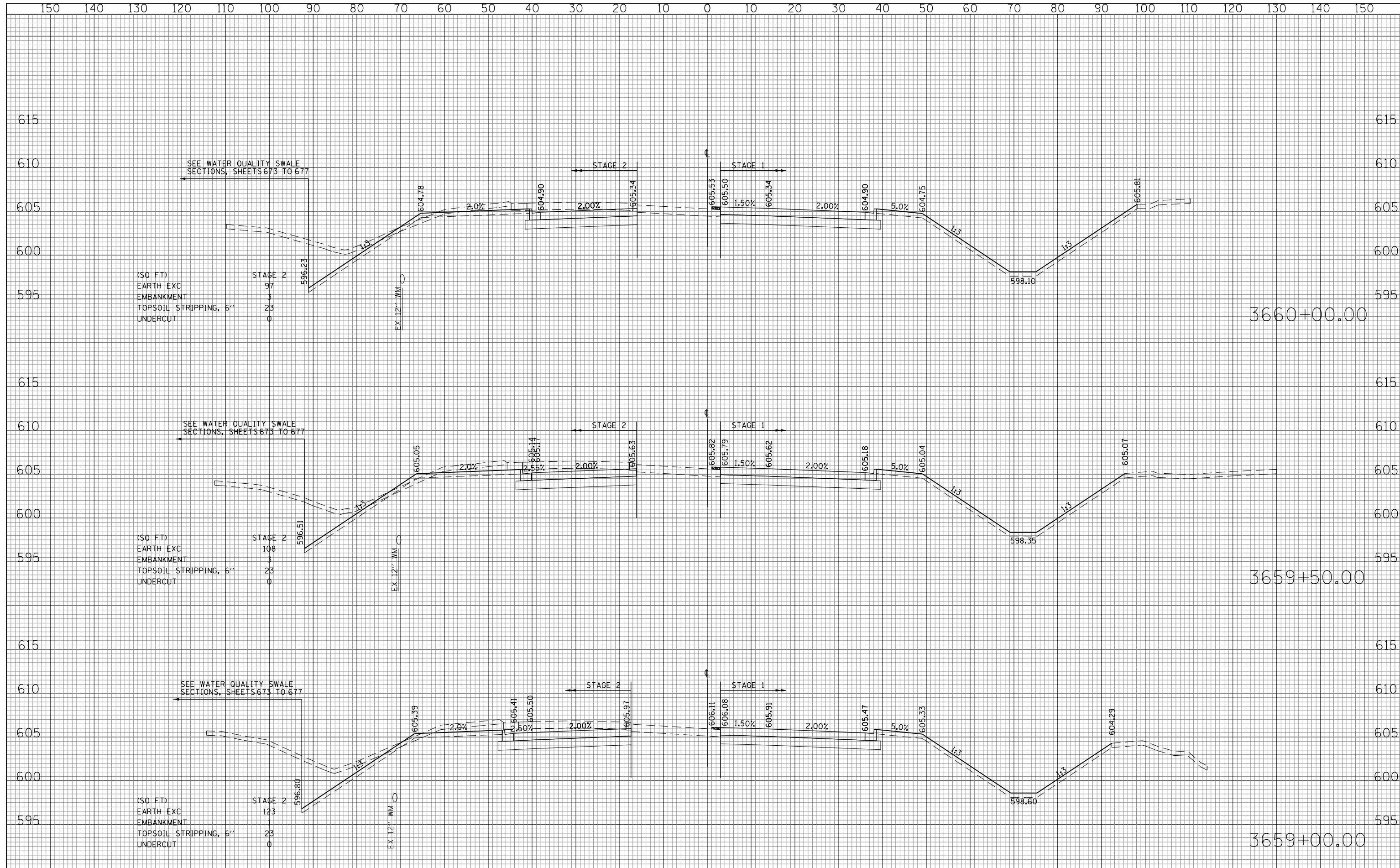


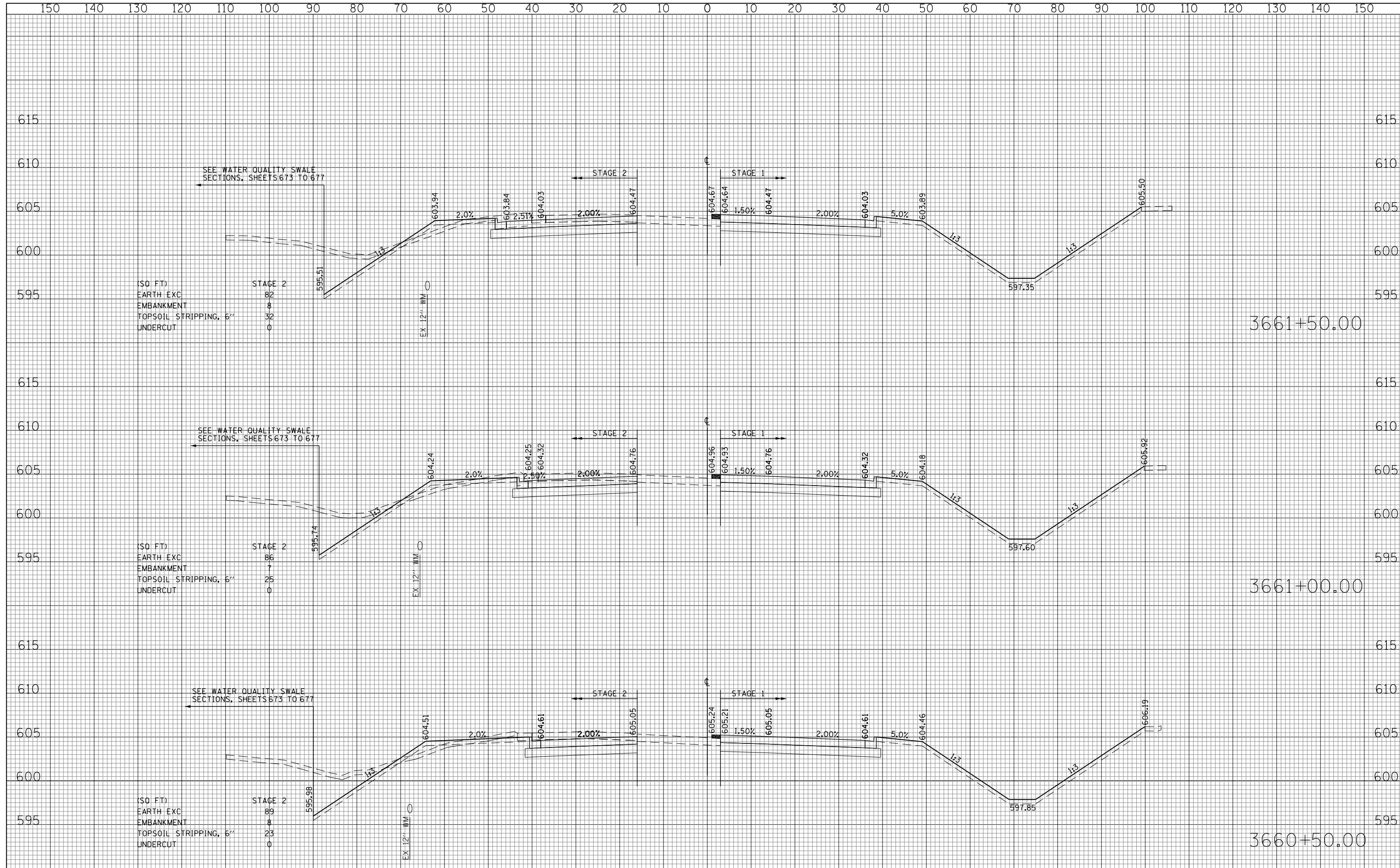
DATE	
BY	
SURVEYED	
PLOTTED	
TEMPLATE	
AREAS CHECKED	
NO.	

DATE	
BY	
SURVEYED	
PLOTTED	
TEMPLATE	
AREAS CHECKED	
NO.	



DATE	
BY	
SURVEYED	
PLOTTED	
TEMPLATE	
AREAS	
CHECKED	
NO.	

DATE	
BY	
SURVEYED	
PLOTTED	
TEMPLATE	
AREAS	
CHECKED	
NO.	



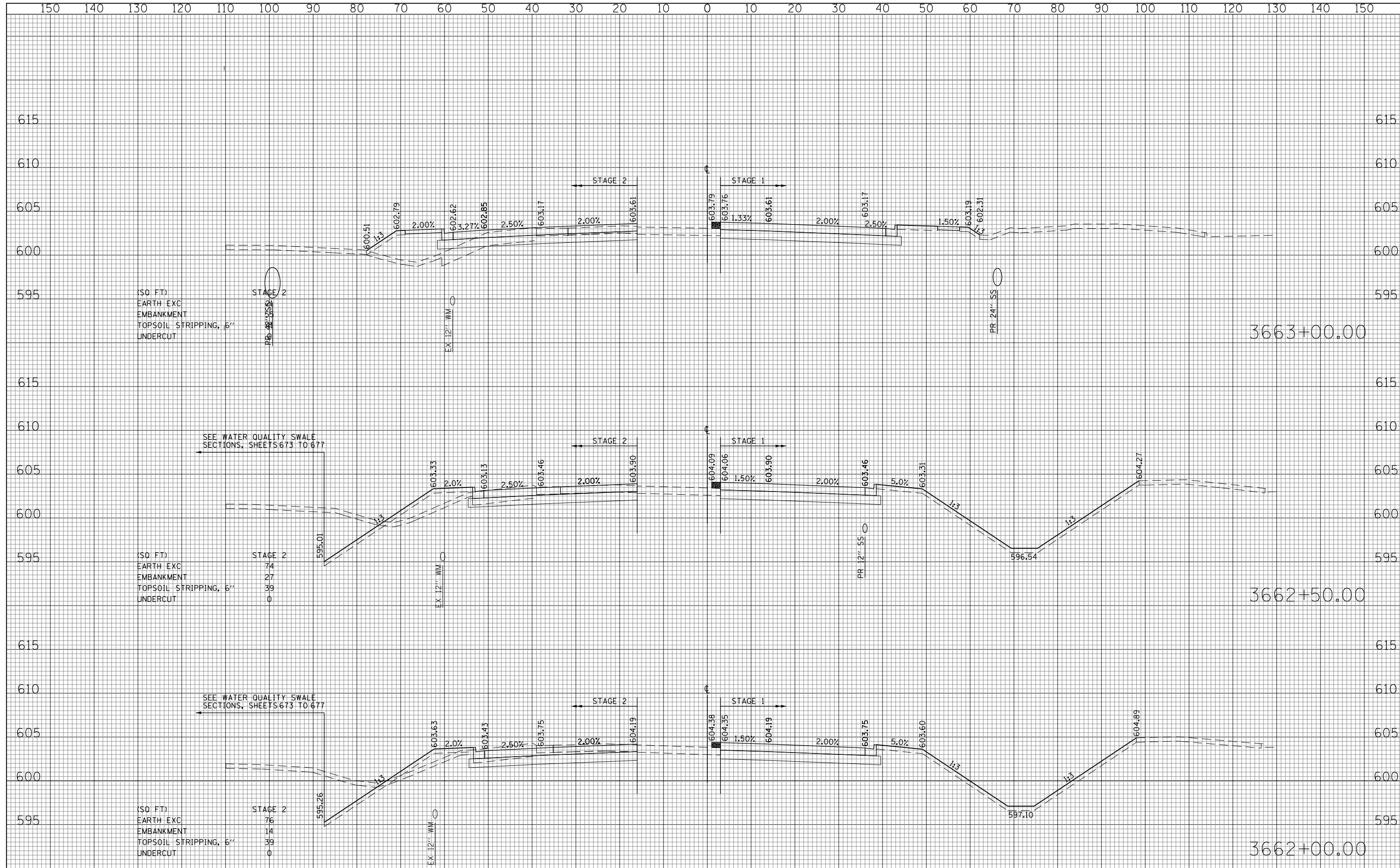
(SQ FT)	STAGE 2
EARTH EXC	82
EMBANKMENT	8
TOPSOIL STRIPPING, 6"	32
UNDERCUT	0

(SQ FT)	STAGE 2
EARTH EXC	86
EMBANKMENT	7
TOPSOIL STRIPPING, 6"	25
UNDERCUT	0

(SQ FT)	STAGE 2
EARTH EXC	89
EMBANKMENT	8
TOPSOIL STRIPPING, 6"	23
UNDERCUT	0

DATE	
BY	
SURVEYED	
PLOTTED	
TEMPLATE	
NOTE BOOK	
AREAS CHECKED	
NO.	

DATE	
BY	
SURVEYED	
PLOTTED	
TEMPLATE	
NOTE BOOK	
AREAS CHECKED	
NO.	



(SQ FT)
EARTH EXC
EMBANKMENT
TOPSOIL STRIPPING, 6"
UNDERCUT

(SQ FT)
EARTH EXC 74
EMBANKMENT 27
TOPSOIL STRIPPING, 6" 39
UNDERCUT 0

(SQ FT)
EARTH EXC 76
EMBANKMENT 14
TOPSOIL STRIPPING, 6" 39
UNDERCUT 0

FILE NAME =	USER NAME = bshae1iger	DESIGNED - JSL	REVISED -
G:\CH2\0012\Road\Sheets\DI60P95-SHT-XSHT-US30.STAGE2.dgn		DRAWN - JSL	REVISED -
		CHECKED - JWC	REVISED -
		DATE - 08/18/2014	REVISED -

**STATE OF ILLINOIS
DEPARTMENT OF TRANSPORTATION**

U.S. ROUTE 30 CROSS SECTIONS - STAGE 2

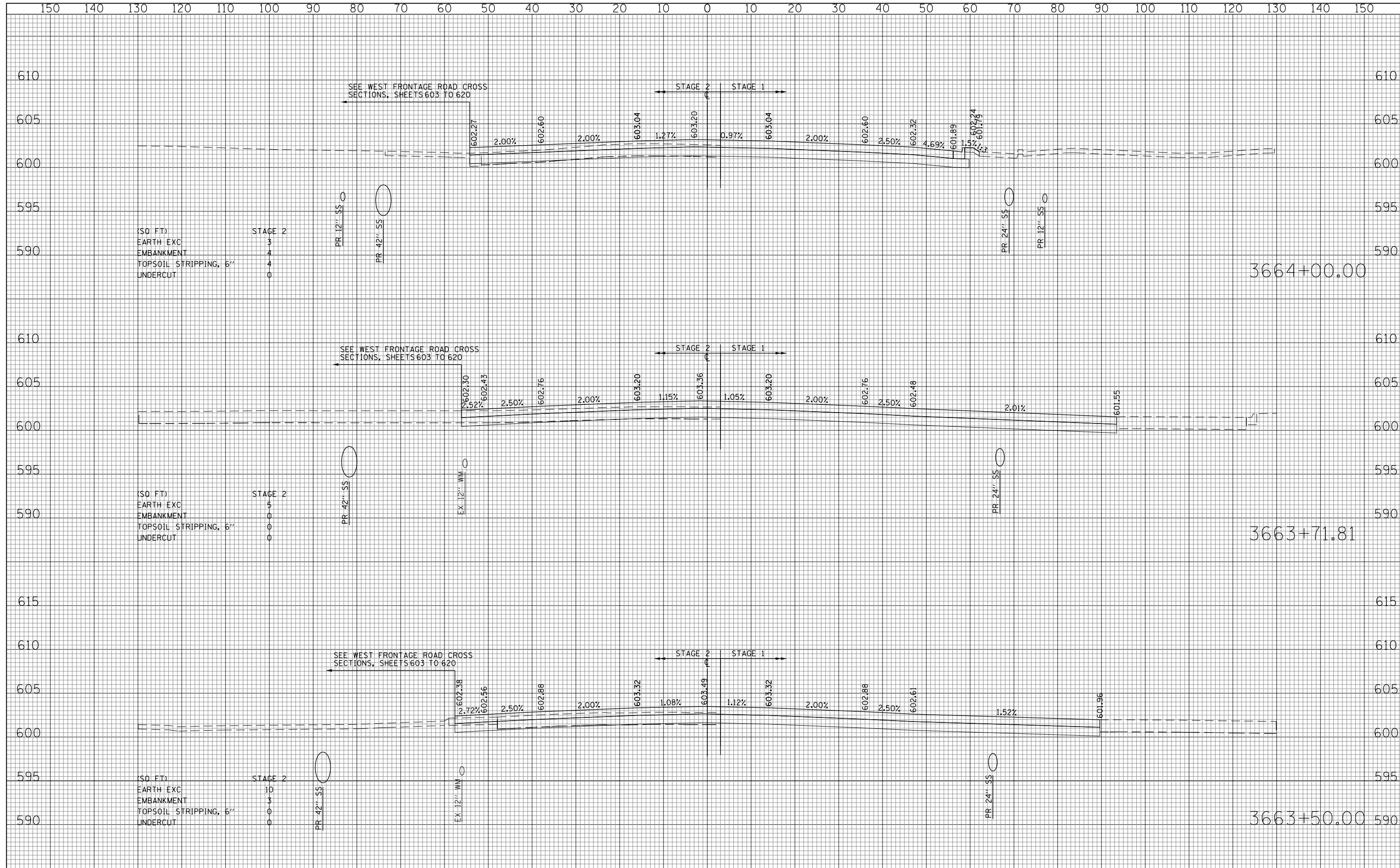
SCALE: 10H : 5V SHEET NO. 503 OF 681 SHEETS STA. 3662+00.00 TO STA. 3663+00.00

F.A.P. RTE.	SECTION	COUNTY	TOTAL SHEETS	SHEET NO.
575	14W-R	WILL	681	503
				60P95

FED. ROAD DIST. NO. 7 ILLINOIS FED. AID PROJECT

DATE	
BY	
SURVEYED	
PLOTTED	
TEMPLATE	
AREAS	
CHECKED	
FINAL SURVEY	
NOTE BOOK	
NO.	

DATE	
BY	
SURVEYED	
PLOTTED	
TEMPLATE	
AREAS	
CHECKED	
ORIGINAL SURVEY	
NOTE BOOK	
NO.	



FILE NAME =
G:\CH12\0012\Road\Sheets\DI60P95-SHT-XSSHT-US30-STAGE2.dgn

USER NAME = bshae1iger
PLOT SCALE = 20.0000' / in.
PLOT DATE = 10/23/2014

DESIGNED - JSL
DRAWN - JSL
CHECKED - JWC
DATE - 08/18/2014

REVISED -
REVISED -
REVISED -
REVISED -

**STATE OF ILLINOIS
DEPARTMENT OF TRANSPORTATION**

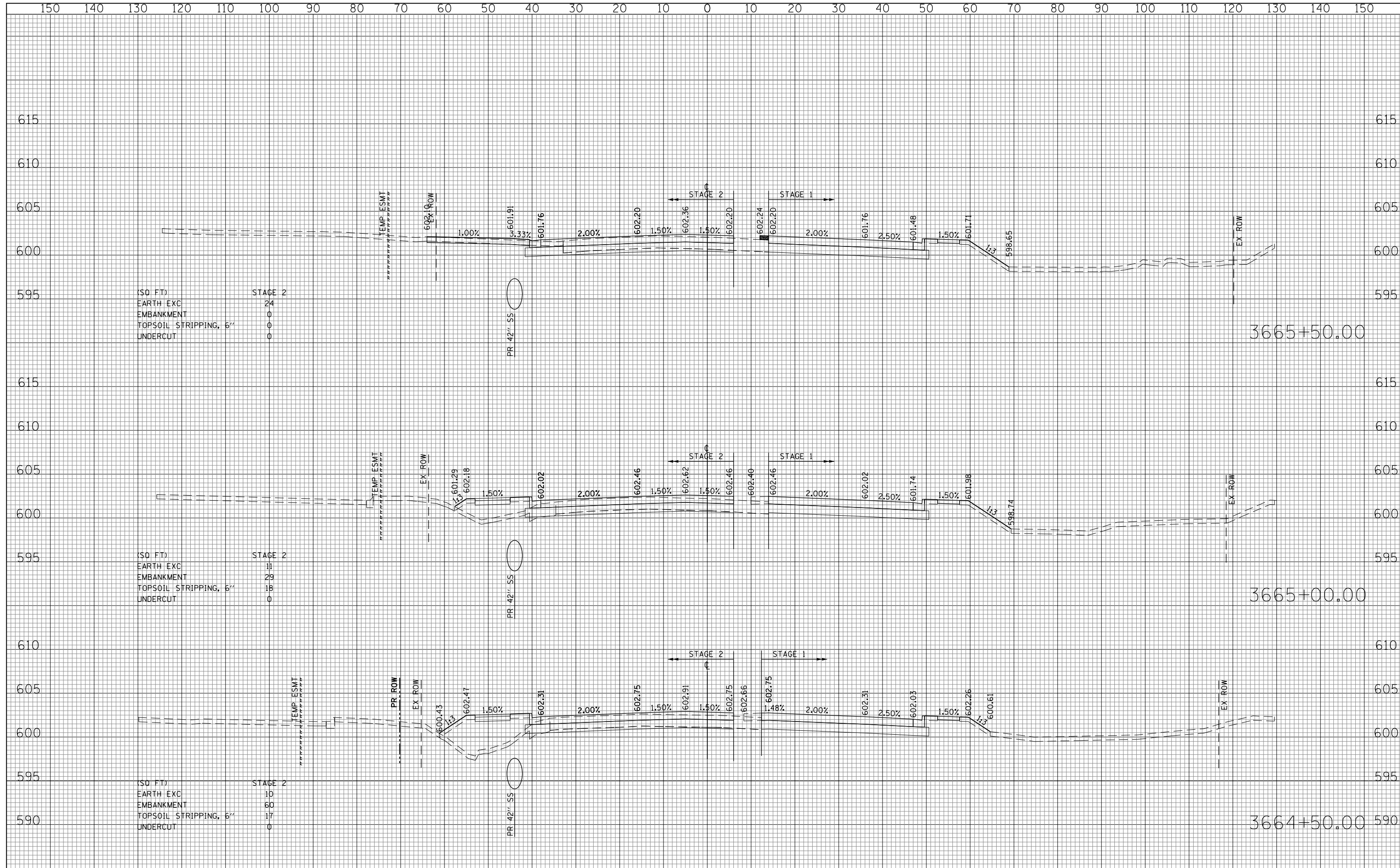
U.S. ROUTE 30 CROSS SECTIONS - STAGE 2

SCALE: 10H : 5V SHEET NO. 504 OF 681 SHEETS STA. 3663+50.00 TO STA. 3664+00.00

F.A.P. RTE.	SECTION	COUNTY	TOTAL SHEETS	SHEET NO.
575	14W-R	WILL	681	504
			60P95	

DATE	
BY	
SURVEYED	
PLOTTED	
TEMPLATE	
AREAS	
CHECKED	
NO.	

DATE	
BY	
SURVEYED	
PLOTTED	
TEMPLATE	
AREAS	
CHECKED	
NO.	



(SQ FT)	STAGE 2
EARTH EXC	24
EMBANKMENT	0
TOPSOIL STRIPPING, 5"	0
UNDERCUT	0

(SQ FT)	STAGE 2
EARTH EXC	11
EMBANKMENT	29
TOPSOIL STRIPPING, 6"	18
UNDERCUT	0

(SQ FT)	STAGE 2
EARTH EXC	10
EMBANKMENT	60
TOPSOIL STRIPPING, 6"	17
UNDERCUT	0

FILE NAME =
G:\CH12\0012\Road\Sheets\DI60P95-SHT-XSSHT-US30.STAGE2.dgn

USER NAME = bshae1iger
DESIGNED - JSL
DRAWN - JSL
CHECKED - JWC
DATE - 08/18/2014

REVISED -
REVISED -
REVISED -
REVISED -

**STATE OF ILLINOIS
DEPARTMENT OF TRANSPORTATION**

U.S. ROUTE 30 CROSS SECTIONS - STAGE 2

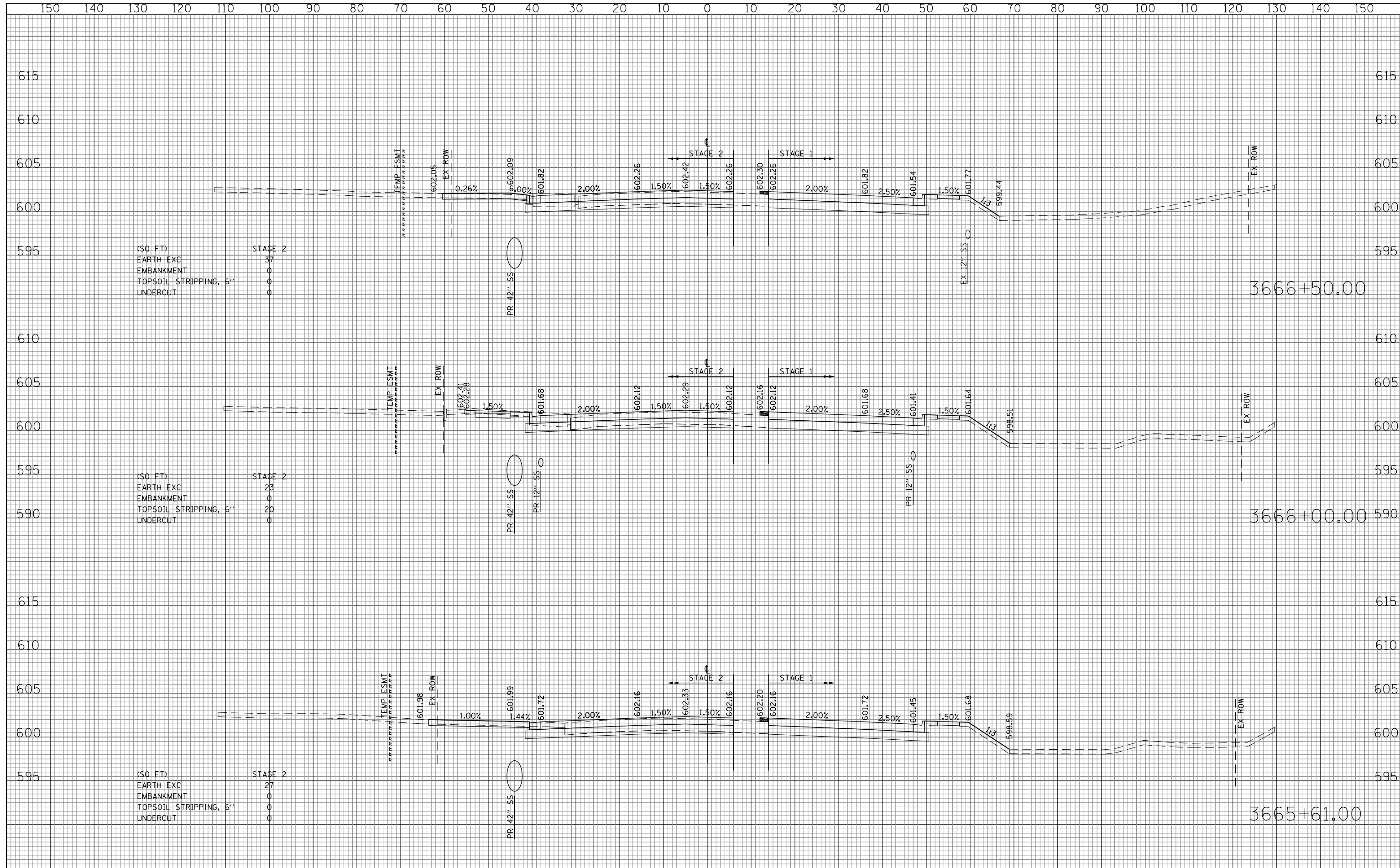
SCALE: 10H : 5V SHEET NO. 505 OF 681 SHEETS STA. 3664+50.00 TO STA. 3665+50.00

F.A.P. RTE.	SECTION	COUNTY	TOTAL SHEETS	SHEET NO.
575	14W-R	WILL	681	505
				60P95

FED. ROAD DIST. NO. 7 ILLINOIS FED. AID PROJECT

DATE	
BY	
SURVEYED	
PLOTTED	
TEMPLATE	
AREAS CHECKED	
FINAL SURVEY	
NOTE BOOK	
NO.	

DATE	
BY	
SURVEYED	
PLOTTED	
TEMPLATE	
AREAS CHECKED	
ORIGINAL SURVEY	
NOTE BOOK	
NO.	



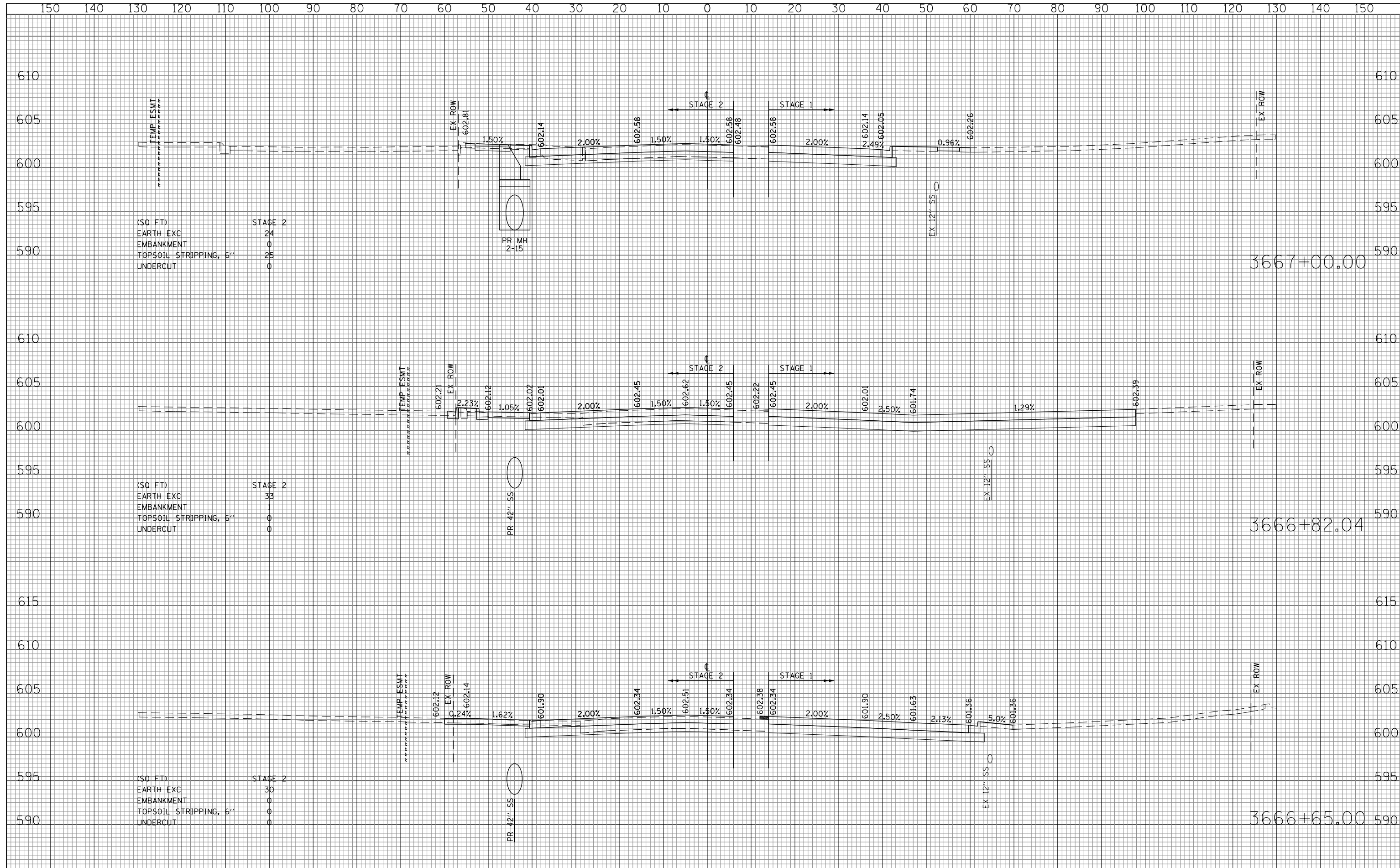
(SQ FT)	STAGE 2
EARTH EXC	37
EMBANKMENT	0
TOPSOIL STRIPPING, 6"	0
UNDERCUT	0

(SQ FT)	STAGE 2
EARTH EXC	23
EMBANKMENT	0
TOPSOIL STRIPPING, 6"	20
UNDERCUT	0

(SQ FT)	STAGE 2
EARTH EXC	27
EMBANKMENT	0
TOPSOIL STRIPPING, 6"	0
UNDERCUT	0

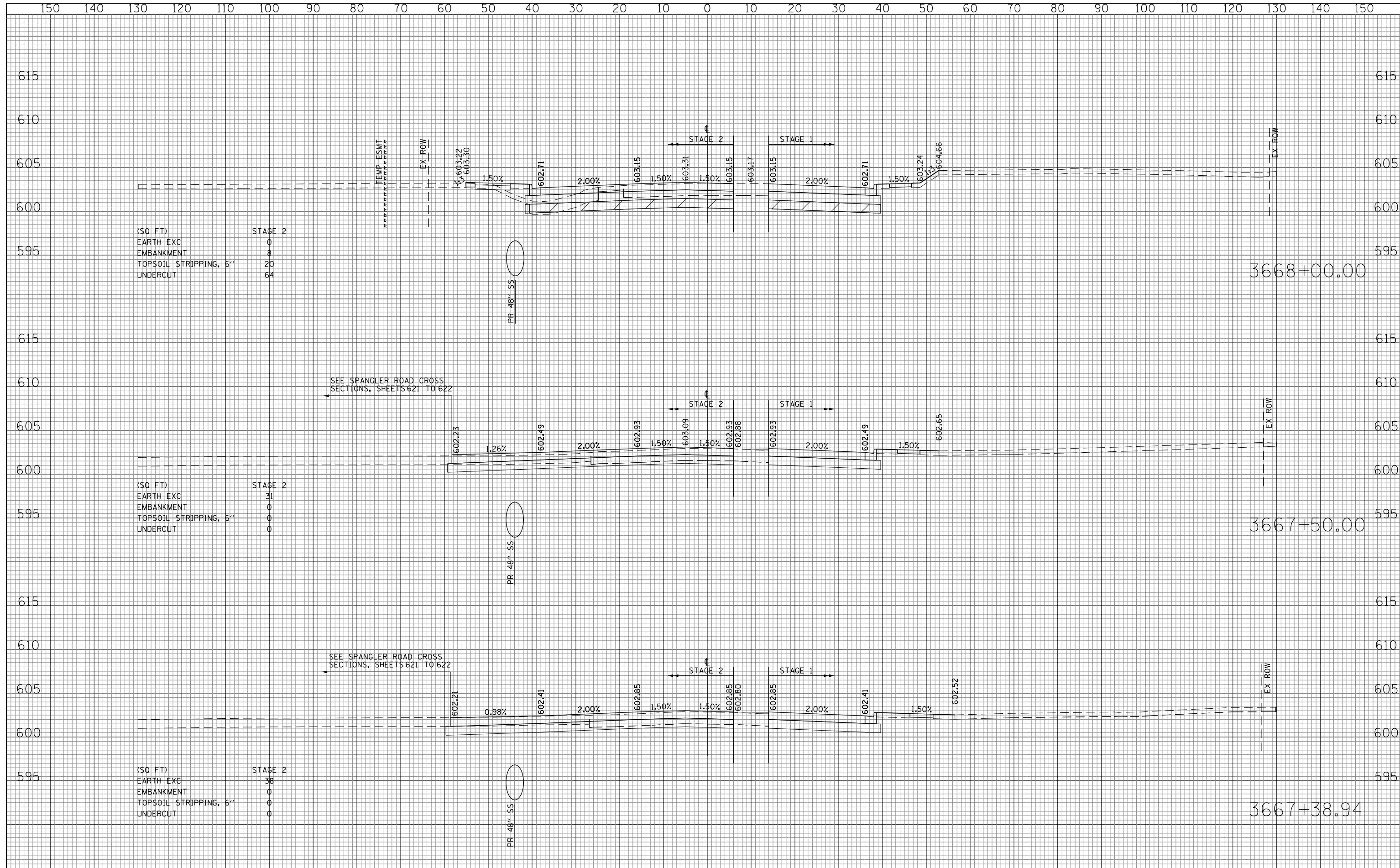
DATE	
BY	
SURVEYED	
PLOTTED	
TEMPLATE	
AREAS CHECKED	
FINAL SURVEY	
NOTE BOOK	
NO.	

DATE	
BY	
SURVEYED	
PLOTTED	
TEMPLATE	
AREAS CHECKED	
ORIGINAL SURVEY	
NOTE BOOK	
NO.	



DATE	
BY	
SURVEYED	
PLOTTED	
TEMPLATE	
AREAS	
CHECKED	
NO.	

DATE	
BY	
SURVEYED	
PLOTTED	
TEMPLATE	
AREAS	
CHECKED	
NO.	



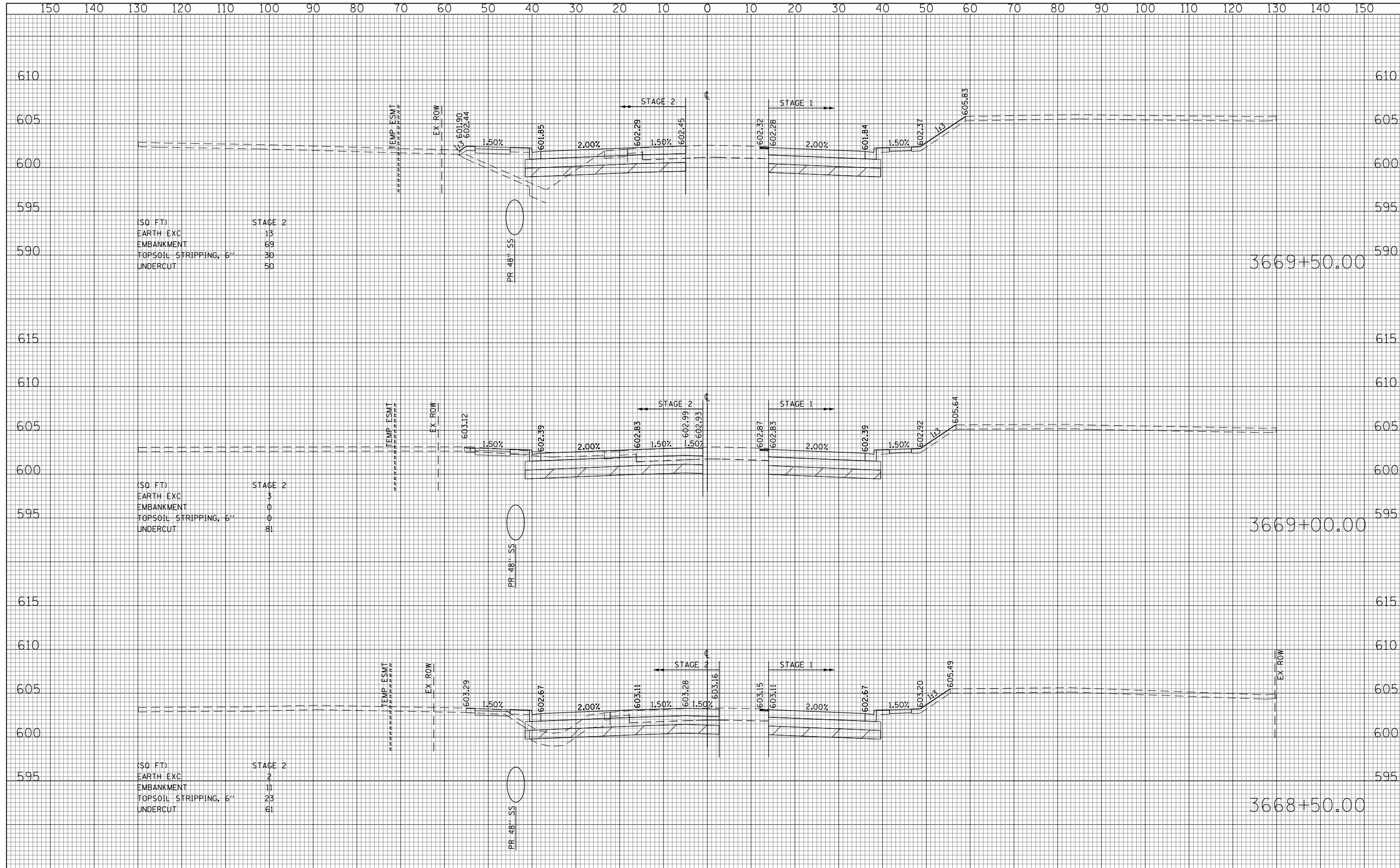
(SQ FT)	STAGE 2
EARTH EXC	0
EMBANKMENT	8
TOPSOIL STRIPPING, 5"	20
UNDERCUT	64

(SQ FT)	STAGE 2
EARTH EXC	31
EMBANKMENT	0
TOPSOIL STRIPPING, 6"	0
UNDERCUT	0

(SQ FT)	STAGE 2
EARTH EXC	38
EMBANKMENT	0
TOPSOIL STRIPPING, 6"	0
UNDERCUT	0

DATE	
BY	
SURVEYED	
PLOTTED	
TEMPLATE	
AREAS CHECKED	
FINAL SURVEY	
NOTE BOOK	
NO.	

DATE	
BY	
SURVEYED	
PLOTTED	
TEMPLATE	
AREAS CHECKED	
ORIGINAL SURVEY	
NOTE BOOK	
NO.	



(SQ FT)

STAGE 2	
EARTH EXC	13
EMBANKMENT	69
TOPSOIL STRIPPING, 6"	30
UNDERCUT	50

(SQ FT)

STAGE 2	
EARTH EXC	3
EMBANKMENT	0
TOPSOIL STRIPPING, 6"	0
UNDERCUT	81

(SQ FT)

STAGE 2	
EARTH EXC	2
EMBANKMENT	11
TOPSOIL STRIPPING, 6"	23
UNDERCUT	61

FILE NAME =
 G:\CH12\0012\Road\Sheets\DI60P95-SHT-XSSHT-US30-STAGE2.dgn

USER NAME = bshae1iger
 DESIGNED - JSL
 DRAWN - JSL
 PLOT SCALE = 20.0000' / in.
 PLOT DATE = 10/23/2014

REVISIED -
 REVISIED -
 REVISIED -
 REVISIED -
 CHECKED - JWC
 DATE - 08/18/2014

**STATE OF ILLINOIS
 DEPARTMENT OF TRANSPORTATION**

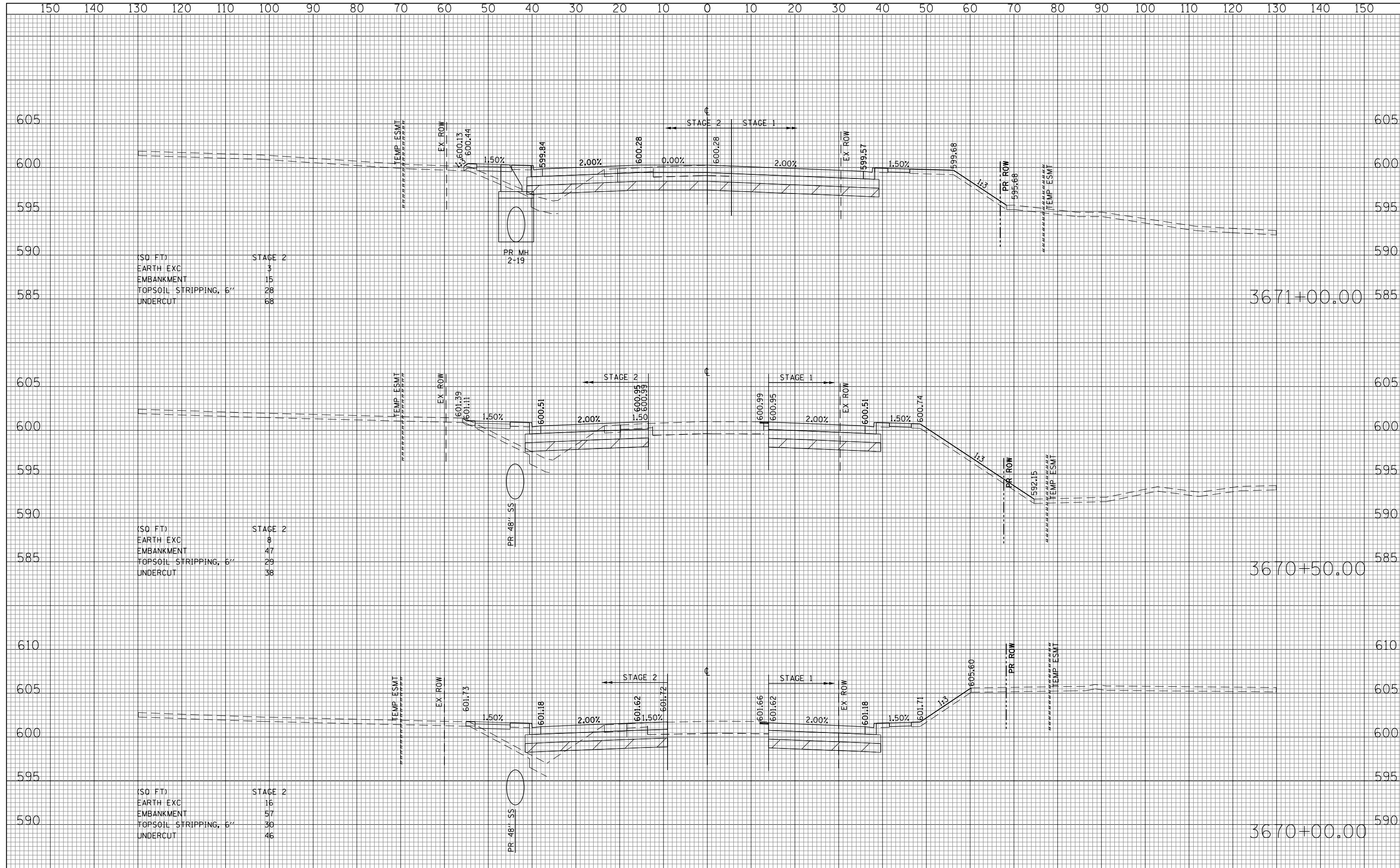
U.S. ROUTE 30 CROSS SECTIONS - STAGE 2

SCALE: 10H : 5V SHEET NO. 509 OF 681 SHEETS STA. 3668+50.00 TO STA. 3669+50.00

F.A.P. RTE.	SECTION	COUNTY	TOTAL SHEETS	SHEET NO.
575	14W-R	WILL	681	509
				60P95

DATE	
BY	
SURVEYED	
PLOTTED	
TEMPLATE	
AREAS	
CHECKED	
NO.	

DATE	
BY	
SURVEYED	
PLOTTED	
TEMPLATE	
AREAS	
CHECKED	
NO.	



(SQ FT)

STAGE 2	
EARTH EXC	3
EMBANKMENT	15
TOPSOIL STRIPPING, 6"	28
UNDERCUT	68

(SQ FT)

STAGE 2	
EARTH EXC	8
EMBANKMENT	47
TOPSOIL STRIPPING, 6"	29
UNDERCUT	38

(SQ FT)

STAGE 2	
EARTH EXC	15
EMBANKMENT	57
TOPSOIL STRIPPING, 6"	30
UNDERCUT	46

FILE NAME =
G:\CH2\0012\Road\Sheets\DI60P95-SHT-XSSHT-US30-STAGE2.dgn

USER NAME = bshae1iger
PLOT SCALE = 20.0000' / in.
PLOT DATE = 10/23/2014

DESIGNED - JSL
DRAWN - JSL
CHECKED - JWC
DATE - 08/18/2014

REVISED -
REVISED -
REVISED -
REVISED -

**STATE OF ILLINOIS
DEPARTMENT OF TRANSPORTATION**

U.S. ROUTE 30 CROSS SECTIONS - STAGE 2

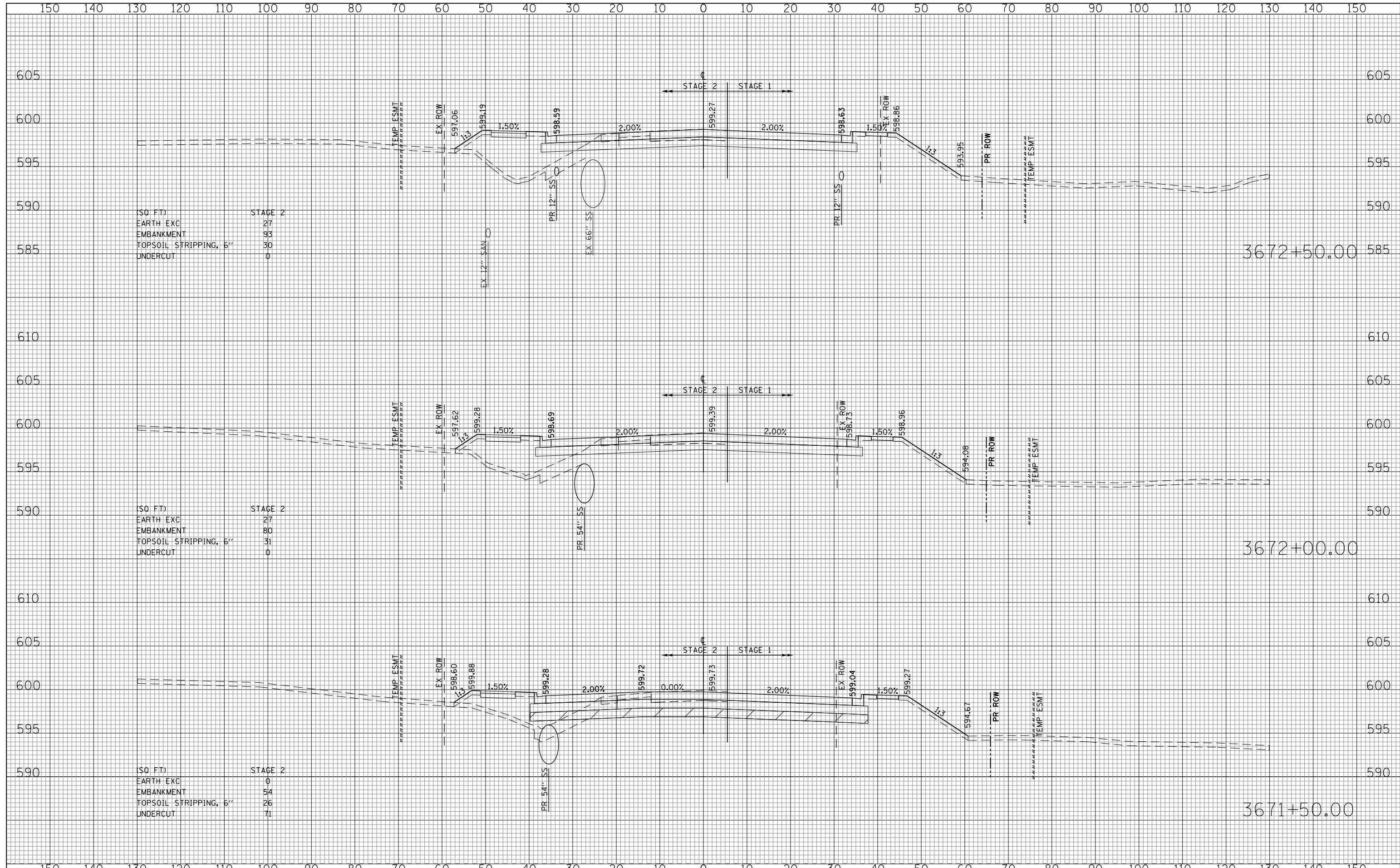
SCALE: 10H : 5V SHEET NO. 510 OF 681 SHEETS STA. 3670+00.00 TO STA. 3671+00.00

F.A.P. RTE.	SECTION	COUNTY	TOTAL SHEETS	SHEET NO.
575	14W-R	WILL	681	510
				60P95

FED. ROAD DIST. NO. 7 ILLINOIS FED. AID PROJECT

DATE	
BY	
FINAL SURVEY	SURVEYED
NOTE BOOK	PLOTTED
NO.	TEMPLATE
	AREAS CHECKED
	AREAS CHECKED

DATE	
BY	
ORIGINAL SURVEY	SURVEYED
NOTE BOOK	PLOTTED
NO.	TEMPLATE
	AREAS CHECKED
	AREAS CHECKED



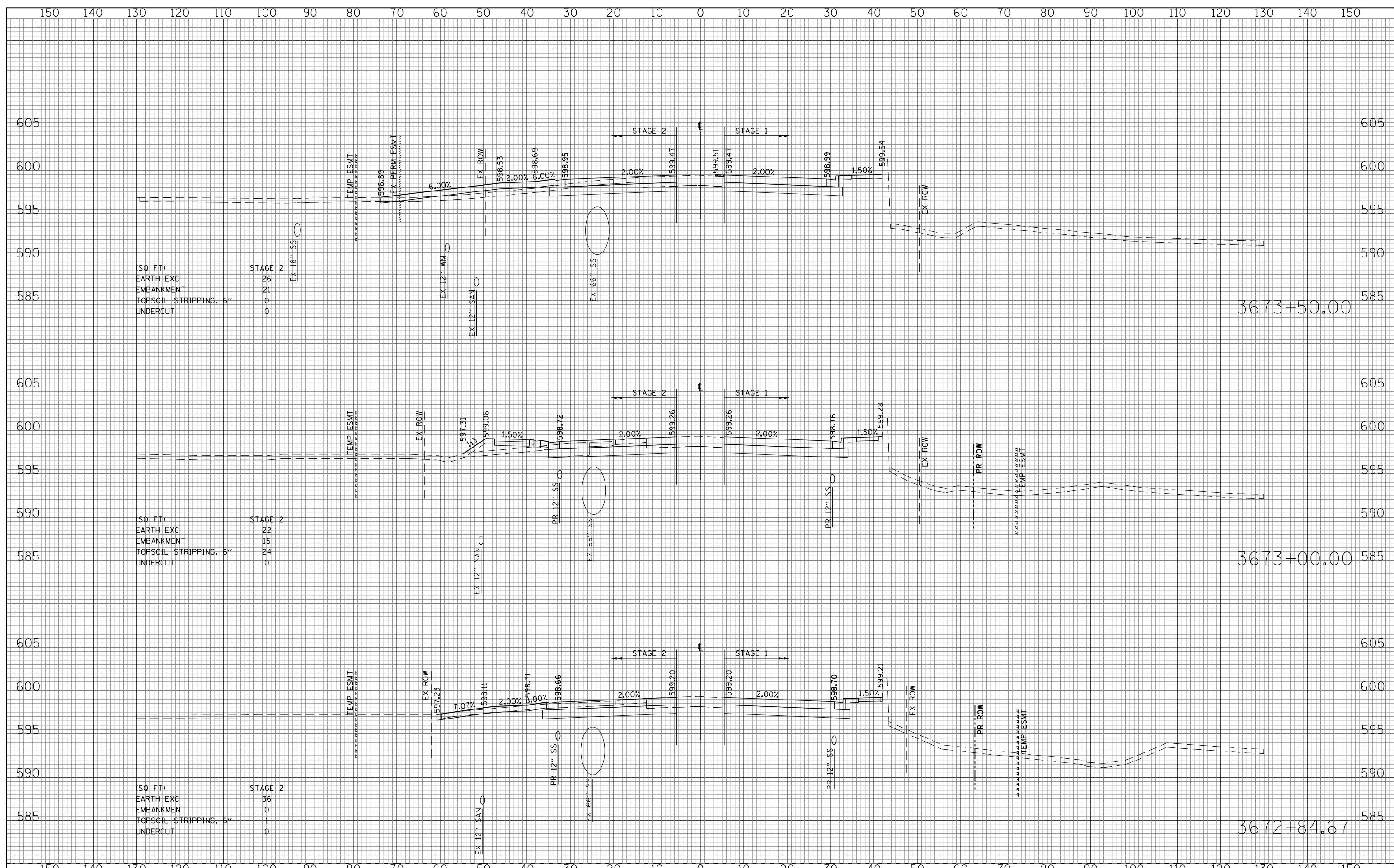
(SQ FT)	STAGE 2
EARTH EXC	27
EMBANKMENT	93
TOPSOIL STRIPPING, 6"	30
UNDERCUT	0

(SQ FT)	STAGE 2
EARTH EXC	27
EMBANKMENT	80
TOPSOIL STRIPPING, 6"	31
UNDERCUT	0

(SQ FT)	STAGE 2
EARTH EXC	0
EMBANKMENT	54
TOPSOIL STRIPPING, 6"	26
UNDERCUT	71

DATE	
BY	
SURVEYED	
PLOTTED	
TEMPLATE	
AREAS	
CHECKED	
NO.	

DATE	
BY	
SURVEYED	
PLOTTED	
TEMPLATE	
AREAS	
CHECKED	
NO.	



(SQ FT)

STAGE 2	
EARTH EXC	26
EMBANKMENT	21
TOPSOIL STRIPPING, 6"	0
UNDERCUT	0

(SQ FT)

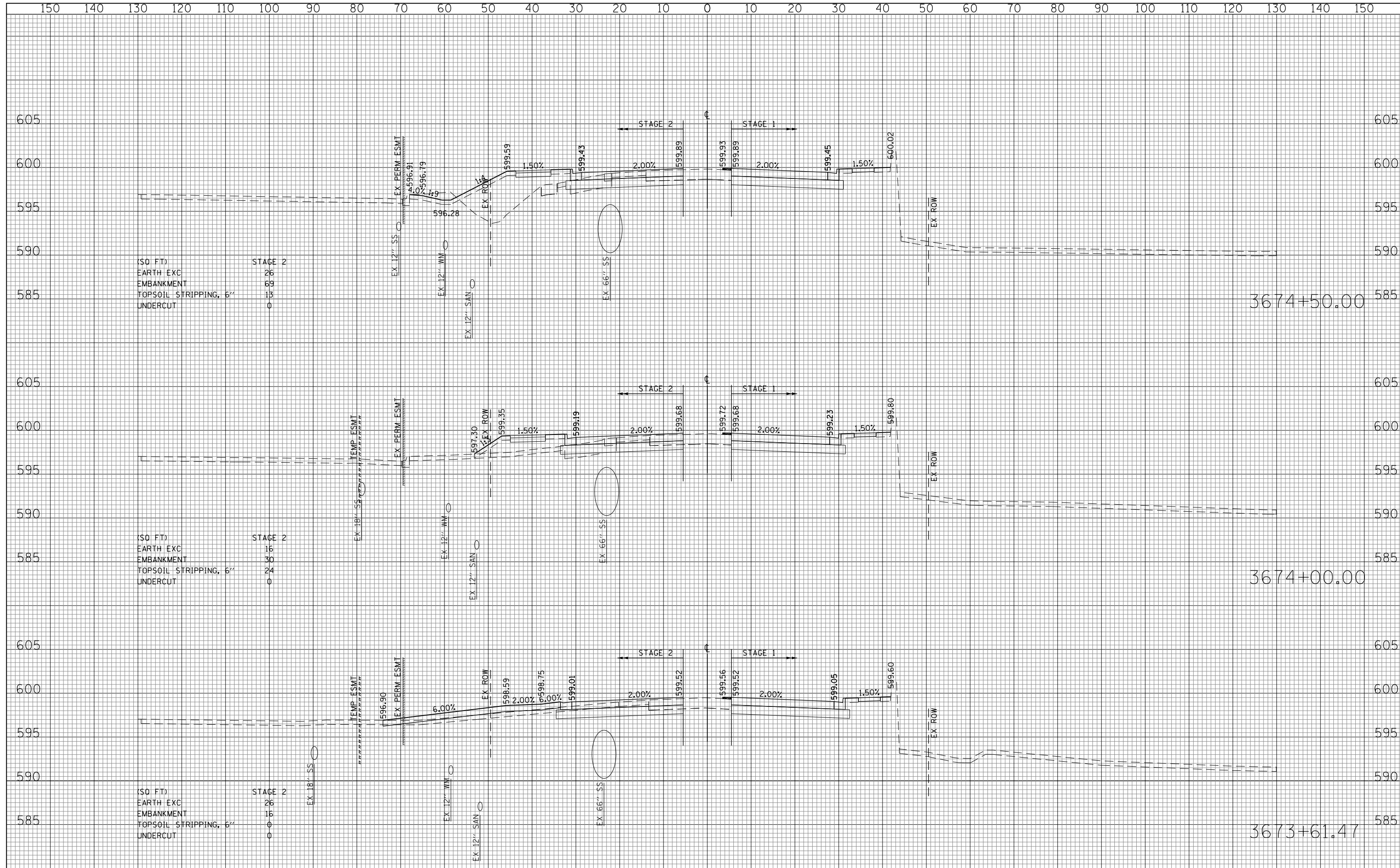
STAGE 2	
EARTH EXC	22
EMBANKMENT	15
TOPSOIL STRIPPING, 6"	24
UNDERCUT	0

(SQ FT)

STAGE 2	
EARTH EXC	36
EMBANKMENT	0
TOPSOIL STRIPPING, 6"	0
UNDERCUT	0

DATE	
BY	
SURVEYED	
PLOTTED	
TEMPLATE	
AREAS	
CHECKED	
NO.	

DATE	
BY	
ORIGINAL SURVEY	
NOTE BOOK	
AREAS	
CHECKED	
NO.	



(SQ FT)	STAGE 2
EARTH EXC	26
EMBANKMENT	69
TOPSOIL STRIPPING, 6"	13
UNDERCUT	0

(SQ FT)	STAGE 2
EARTH EXC	16
EMBANKMENT	30
TOPSOIL STRIPPING, 6"	24
UNDERCUT	0

(SQ FT)	STAGE 2
EARTH EXC	26
EMBANKMENT	16
TOPSOIL STRIPPING, 6"	0
UNDERCUT	0

FILE NAME = G:\CH12\0012\Road\Sheets\DI60P95-SHT-XSSHT-US30-STAGE2.dgn

USER NAME = bshae11ger
 DESIGNED - JSL
 DRAWN - JSL
 CHECKED - JWC
 DATE - 08/18/2014

REVISIED -
 REVISIED -
 REVISIED -
 REVISIED -

**STATE OF ILLINOIS
 DEPARTMENT OF TRANSPORTATION**

U.S. ROUTE 30 CROSS SECTIONS - STAGE 2

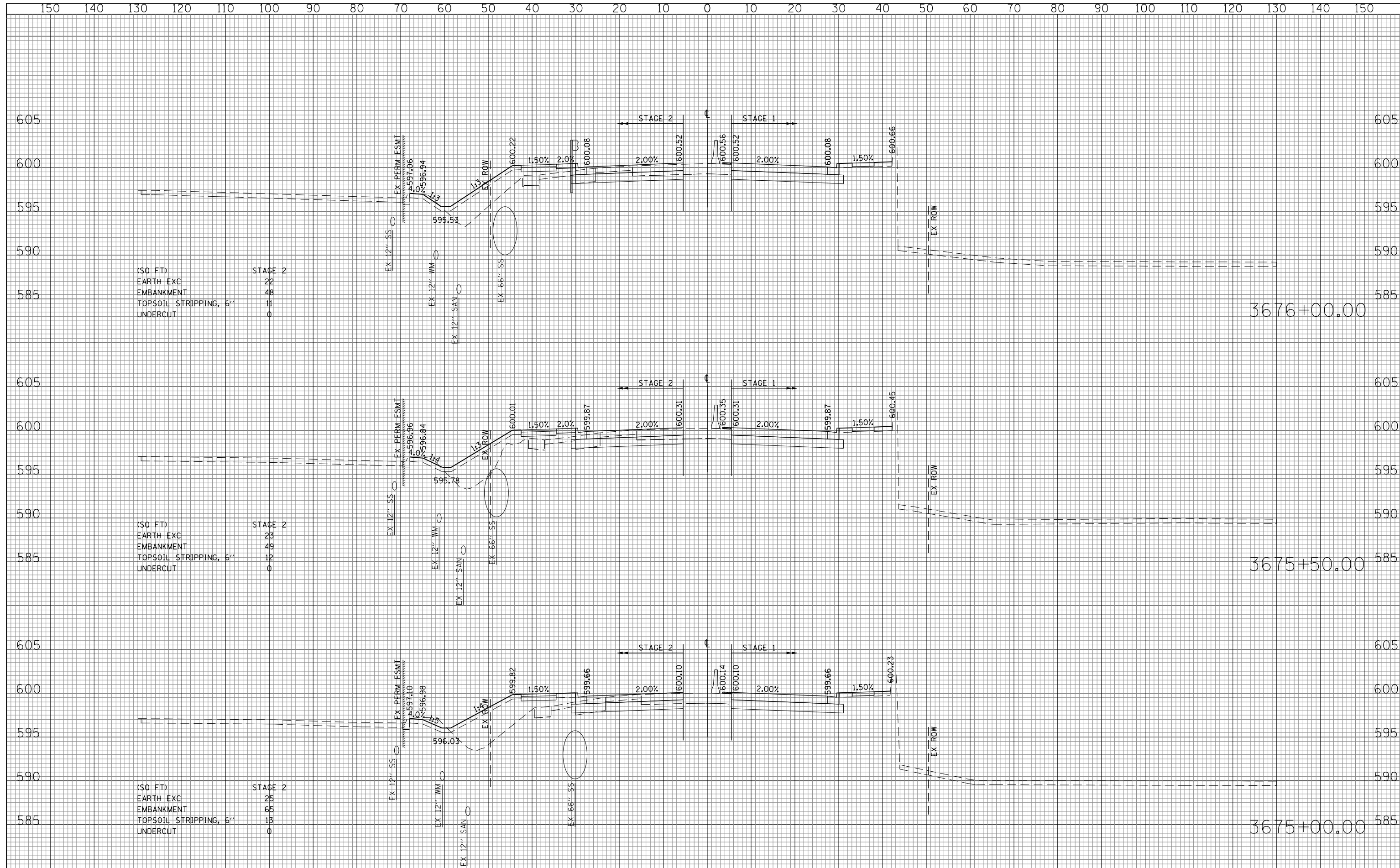
SCALE: 10H : 5V SHEET NO. 513 OF 681 SHEETS STA. 3673+61.47 TO STA. 3674+50.00

F.A.P. RTE.	SECTION	COUNTY	TOTAL SHEETS	SHEET NO.
575	14W-R	WILL	681	513
				60P95

FED. ROAD DIST. NO. 7 ILLINOIS FED. AID PROJECT

DATE	
BY	
SURVEYED	
PLOTTED	
TEMPLATE	
AREAS	
CHECKED	
NO.	

DATE	
BY	
SURVEYED	
PLOTTED	
TEMPLATE	
AREAS	
CHECKED	
NO.	



(SQ FT)

STAGE 2	
EARTH EXC	22
EMBANKMENT	48
TOPSOIL STRIPPING, 6"	11
UNDERCUT	0

(SQ FT)

STAGE 2	
EARTH EXC	23
EMBANKMENT	49
TOPSOIL STRIPPING, 6"	12
UNDERCUT	0

(SQ FT)

STAGE 2	
EARTH EXC	25
EMBANKMENT	65
TOPSOIL STRIPPING, 6"	13
UNDERCUT	0

FILE NAME =
 G:\CH12\0012\Road\Sheets\DI60P95-SHT-XSSHT-US30-STAGE2.dgn

USER NAME = bshae1iger
 DESIGNED - JSL
 DRAWN - JSL
 CHECKED - JWC
 DATE - 08/18/2014

REVISED -
 REVISED -
 REVISED -
 REVISED -

**STATE OF ILLINOIS
 DEPARTMENT OF TRANSPORTATION**

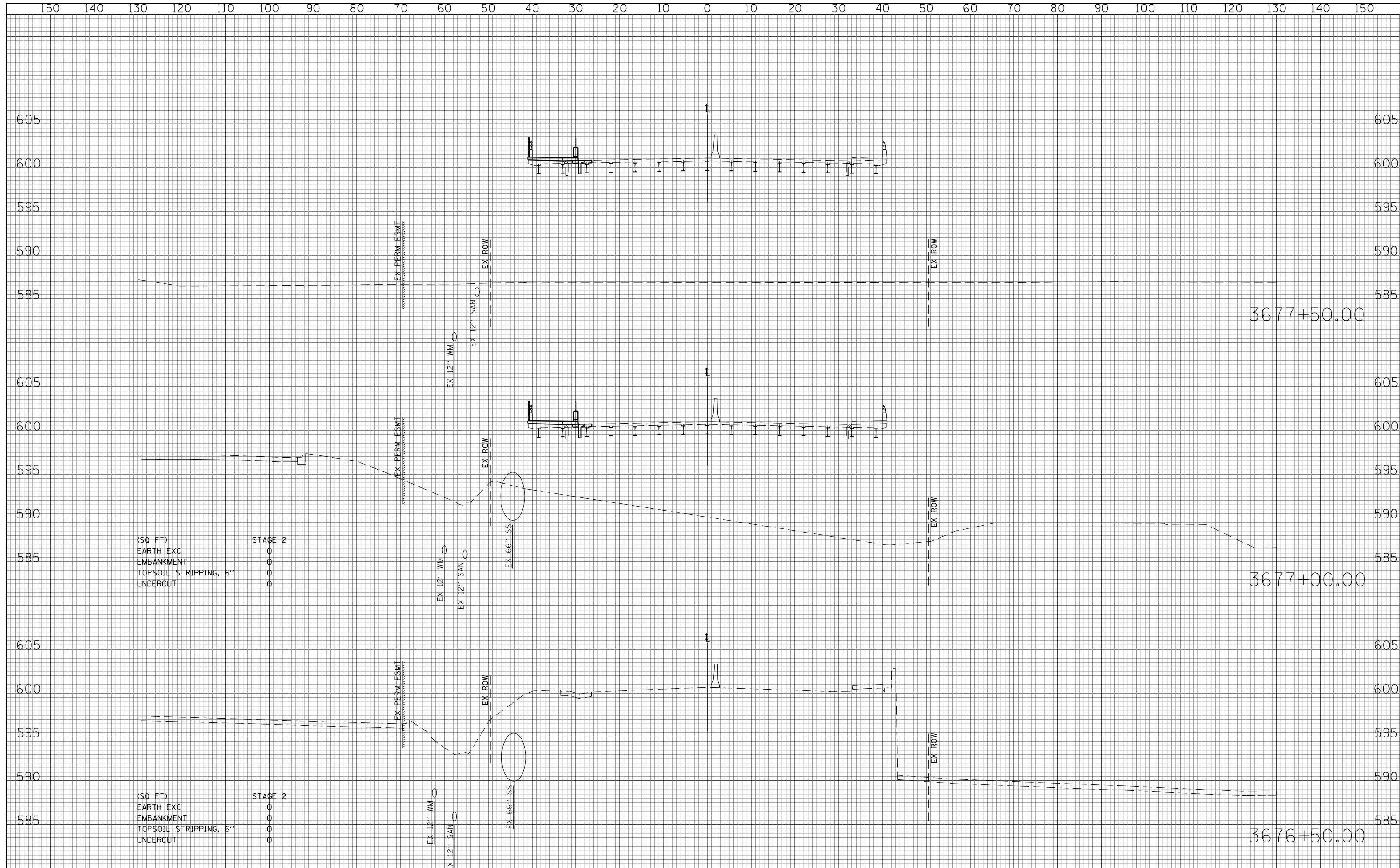
U.S. ROUTE 30 CROSS SECTIONS - STAGE 2

SCALE: 10H : 5V SHEET NO. 514 OF 681 SHEETS STA. 3675+00.00 TO STA. 3676+00.00

F.A.P. RTE.	SECTION	COUNTY	TOTAL SHEETS	SHEET NO.
575	14W-R	WILL	681	514
				60P95

DATE	
BY	
SURVEYED	
PLOTTED	
TEMPLATE	
AREAS	
CHECKED	
FINAL SURVEY	
NOTE BOOK	
NO.	

DATE	
BY	
SURVEYED	
PLOTTED	
TEMPLATE	
AREAS	
CHECKED	
ORIGINAL SURVEY	
NOTE BOOK	
NO.	



(SQ FT)
 EARTH EXC 0
 EMBANKMENT 0
 TOPSOIL STRIPPING, 6" 0
 UNDERCUT 0

STAGE 2

(SQ FT)
 EARTH EXC 0
 EMBANKMENT 0
 TOPSOIL STRIPPING, 6" 0
 UNDERCUT 0

STAGE 2

FILE NAME =
 G:\CH12\0012\Road\Sheets\DI60P95-SHT-XSSHT-US30-STAGE2.dgn

USER NAME = bshae1iger
 PLOT SCALE = 20.0000' / in.
 PLOT DATE = 11/20/2014

DESIGNED - JSL
 DRAWN - JSL
 CHECKED - JWC
 DATE - 08/18/2014

REVISED -
 REVISED -
 REVISED -
 REVISED -

**STATE OF ILLINOIS
 DEPARTMENT OF TRANSPORTATION**

U.S. ROUTE 30 CROSS SECTIONS - STAGE 2

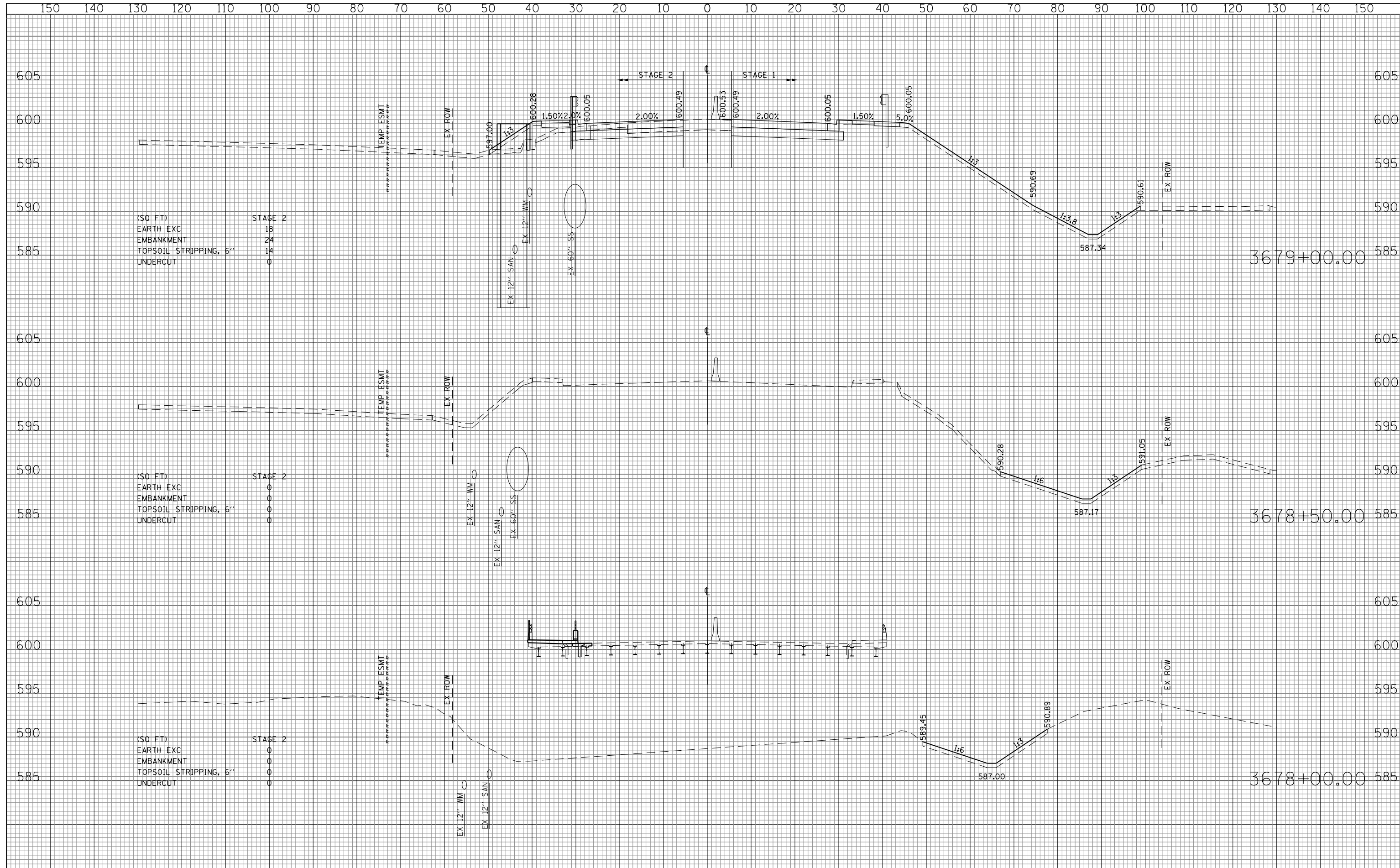
SCALE: 10H : 5V SHEET NO. 515 OF 681 SHEETS STA. 3676+50.00 TO STA. 3677+50.00

F.A.P. RTE.	SECTION	COUNTY	TOTAL SHEETS	SHEET NO.
575	14W-R	WILL	681	515
			60P95	

FED. ROAD DIST. NO. 7 ILLINOIS FED. AID PROJECT

DATE	
BY	
SURVEYED	
PLOTTED	
TEMPLATE	
AREAS	
CHECKED	
NO.	

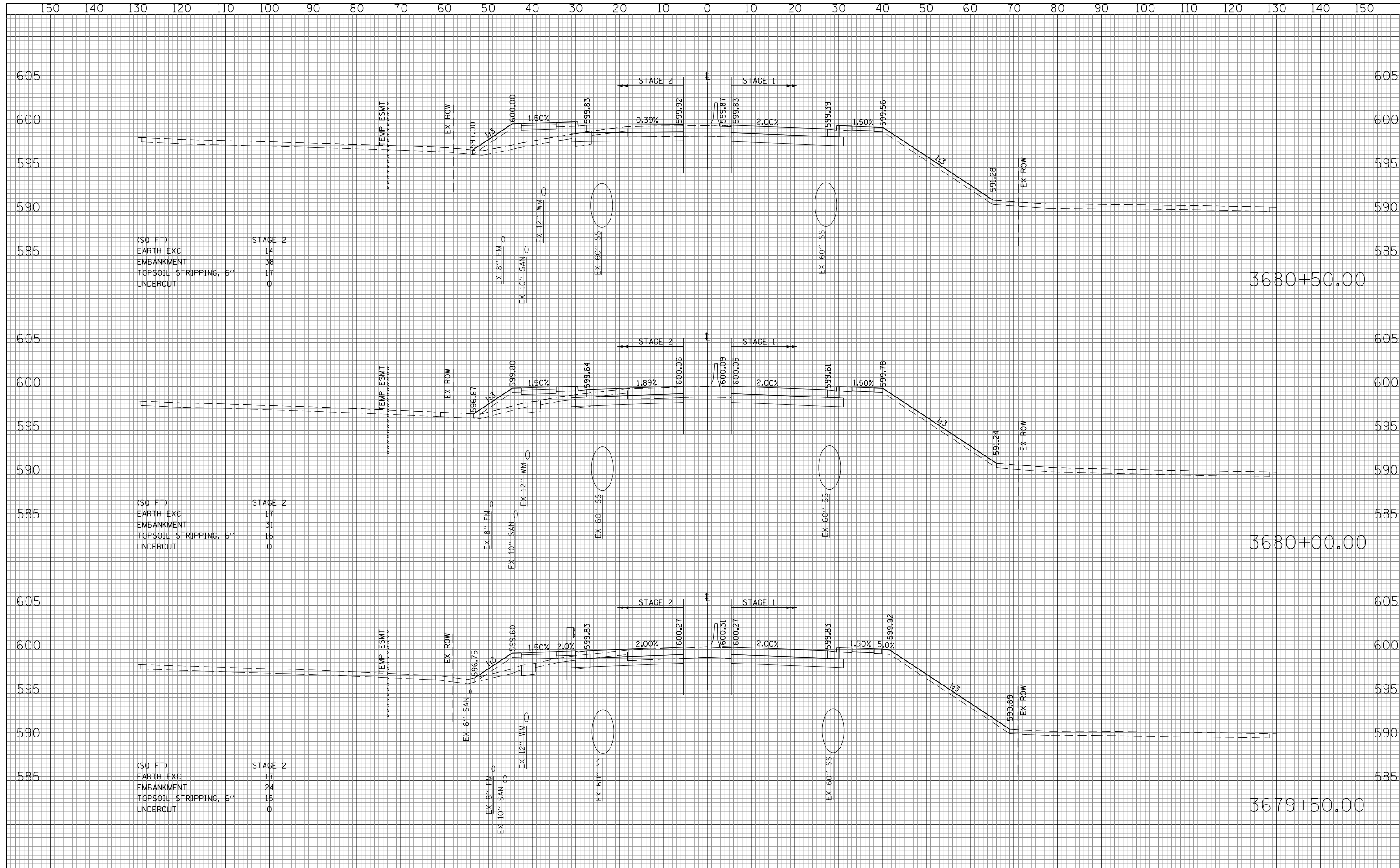
DATE	
BY	
SURVEYED	
PLOTTED	
TEMPLATE	
AREAS	
CHECKED	
NO.	



FILE NAME =	USER NAME = bshae1iger	DESIGNED - JSL	REVISED -	STATE OF ILLINOIS DEPARTMENT OF TRANSPORTATION	U.S. ROUTE 30 CROSS SECTIONS - STAGE 2	F.A.P. RTE.	SECTION	COUNTY	TOTAL SHEETS	SHEET NO.	
G:\CH12\0012\Road\Sheets\DI60P95-SHT-XSSHT-US30-STAGE2.dgn	PLOT SCALE = 20.0000' / in.	DRAWN - JSL	REVISED -			575	14W-R	WILL	681	516	
PLOT DATE = 11/20/2014	DATE = 08/18/2014	CHECKED - JWC	REVISED -			60P95					
		DATE - 08/18/2014	REVISED -			FED. ROAD DIST. NO. 7 ILLINOIS FED. AID PROJECT					

DATE	
BY	
SURVEYED	
PLOTTED	
TEMPLATE	
AREAS	
CHECKED	
NO.	

DATE	
BY	
SURVEYED	
PLOTTED	
TEMPLATE	
AREAS	
CHECKED	
NO.	



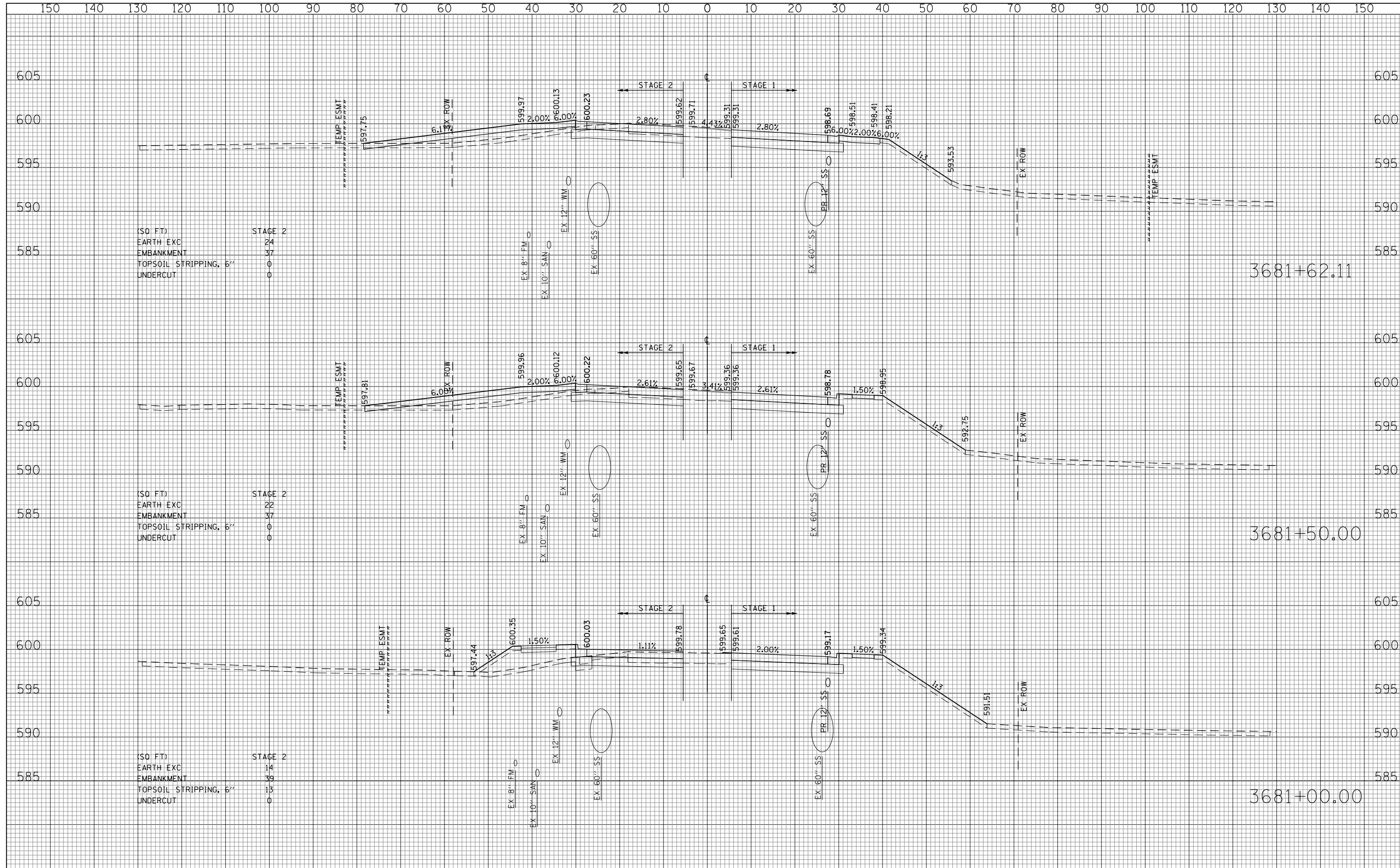
(SQ FT)	STAGE 2
EARTH EXC	14
EMBANKMENT	38
TOPSOIL STRIPPING, 6"	17
UNDERCUT	0

(SQ FT)	STAGE 2
EARTH EXC	17
EMBANKMENT	31
TOPSOIL STRIPPING, 6"	16
UNDERCUT	0

(SQ FT)	STAGE 2
EARTH EXC	17
EMBANKMENT	24
TOPSOIL STRIPPING, 6"	15
UNDERCUT	0

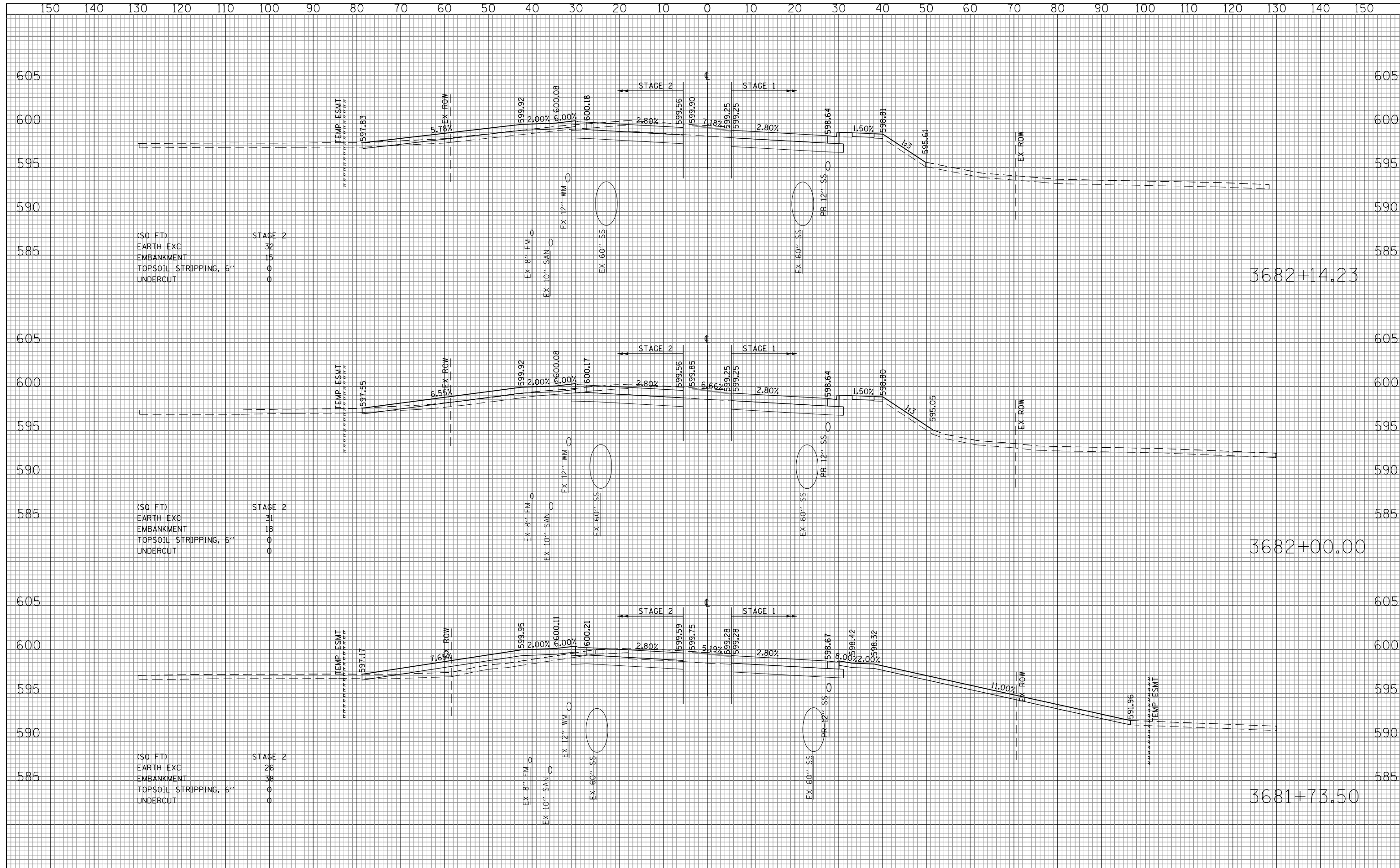
DATE	
BY	
NO.	
ORIGINAL SURVEY	
SURVEYED	
PLOTTED	
TEMPLATE	
AREAS CHECKED	
NOTE BOOK	
AREAS CHECKED	

DATE	
BY	
NO.	
ORIGINAL SURVEY	
SURVEYED	
PLOTTED	
TEMPLATE	
AREAS CHECKED	
NOTE BOOK	
AREAS CHECKED	



DATE	
BY	
FINAL SURVEY	
SURVEYED	
PLOTTED	
TEMPLATE	
NOTE BOOK	
AREAS CHECKED	
NO.	

DATE	
BY	
ORIGINAL SURVEY	
SURVEYED	
PLOTTED	
TEMPLATE	
NOTE BOOK	
AREAS CHECKED	
NO.	



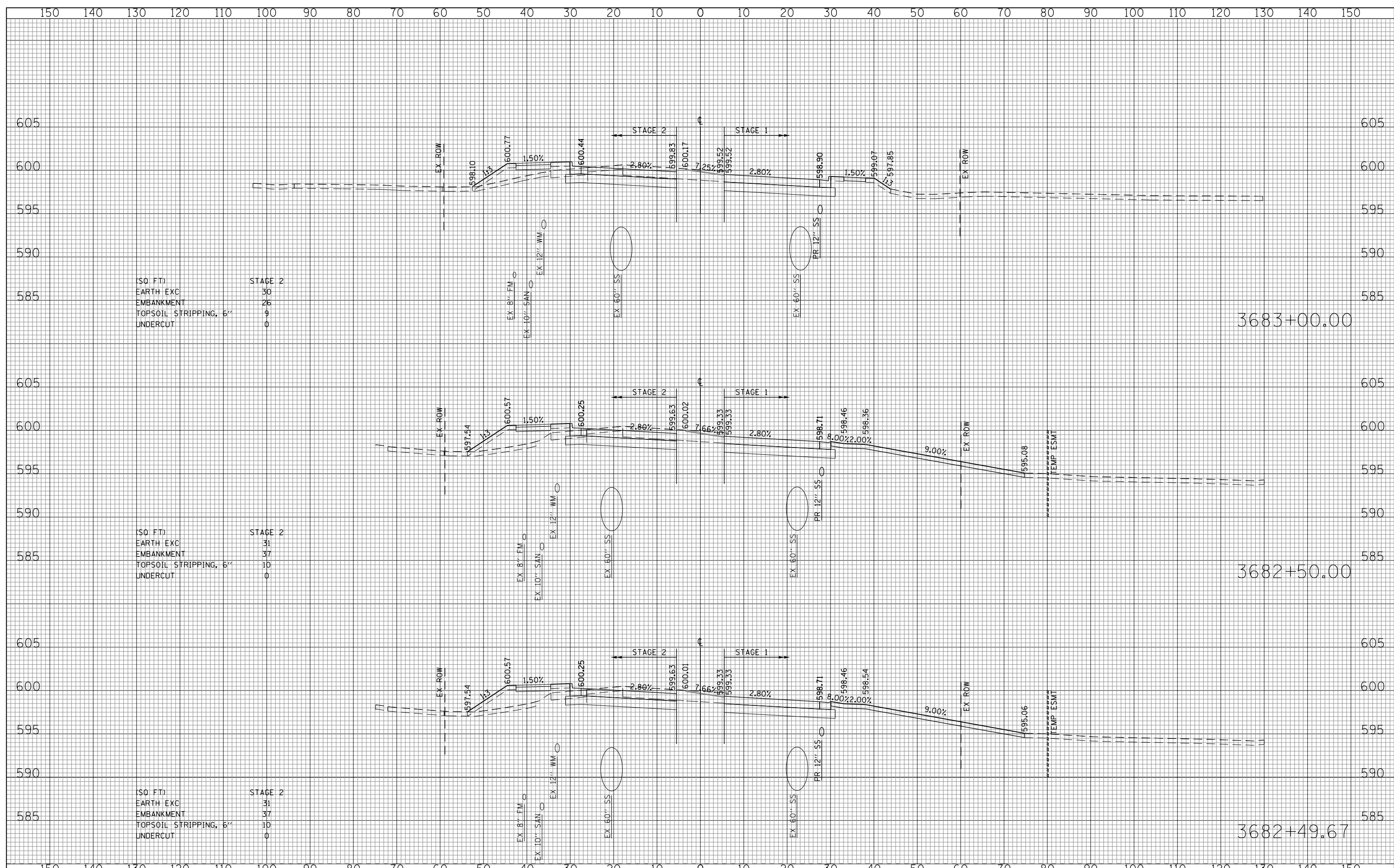
(SQ FT)	STAGE 2
EARTH EXC	32
EMBANKMENT	15
TOPSOIL STRIPPING, 6"	0
UNDERCUT	0

(SQ FT)	STAGE 2
EARTH EXC	31
EMBANKMENT	18
TOPSOIL STRIPPING, 6"	0
UNDERCUT	0

(SQ FT)	STAGE 2
EARTH EXC	26
EMBANKMENT	38
TOPSOIL STRIPPING, 6"	0
UNDERCUT	0

DATE	
BY	
SURVEYED	
PLOTTED	
TEMPLATE	
AREAS CHECKED	
NO.	

DATE	
BY	
SURVEYED	
PLOTTED	
TEMPLATE	
AREAS CHECKED	
NO.	



(SQ FT)	STAGE 2
EARTH EXC	30
EMBANKMENT	26
TOPSOIL STRIPPING, 6"	9
UNDERCUT	0

(SQ FT)	STAGE 2
EARTH EXC	31
EMBANKMENT	37
TOPSOIL STRIPPING, 6"	10
UNDERCUT	0

(SQ FT)	STAGE 2
EARTH EXC	31
EMBANKMENT	37
TOPSOIL STRIPPING, 6"	10
UNDERCUT	0

FILE NAME =
 G:\CH12\0012\Road\Sheets\DI60P95-SHT-XSSHT-US30-STAGE2.dgn

USER NAME = bshae11ger
 DESIGNED - JSL
 DRAWN - JSL
 PLOT SCALE = 20.0000' / in.
 PLOT DATE = 10/23/2014

REVISOR -
 CHECKED - JWC
 DATE - 08/18/2014

**STATE OF ILLINOIS
 DEPARTMENT OF TRANSPORTATION**

U.S. ROUTE 30 CROSS SECTIONS - STAGE 2

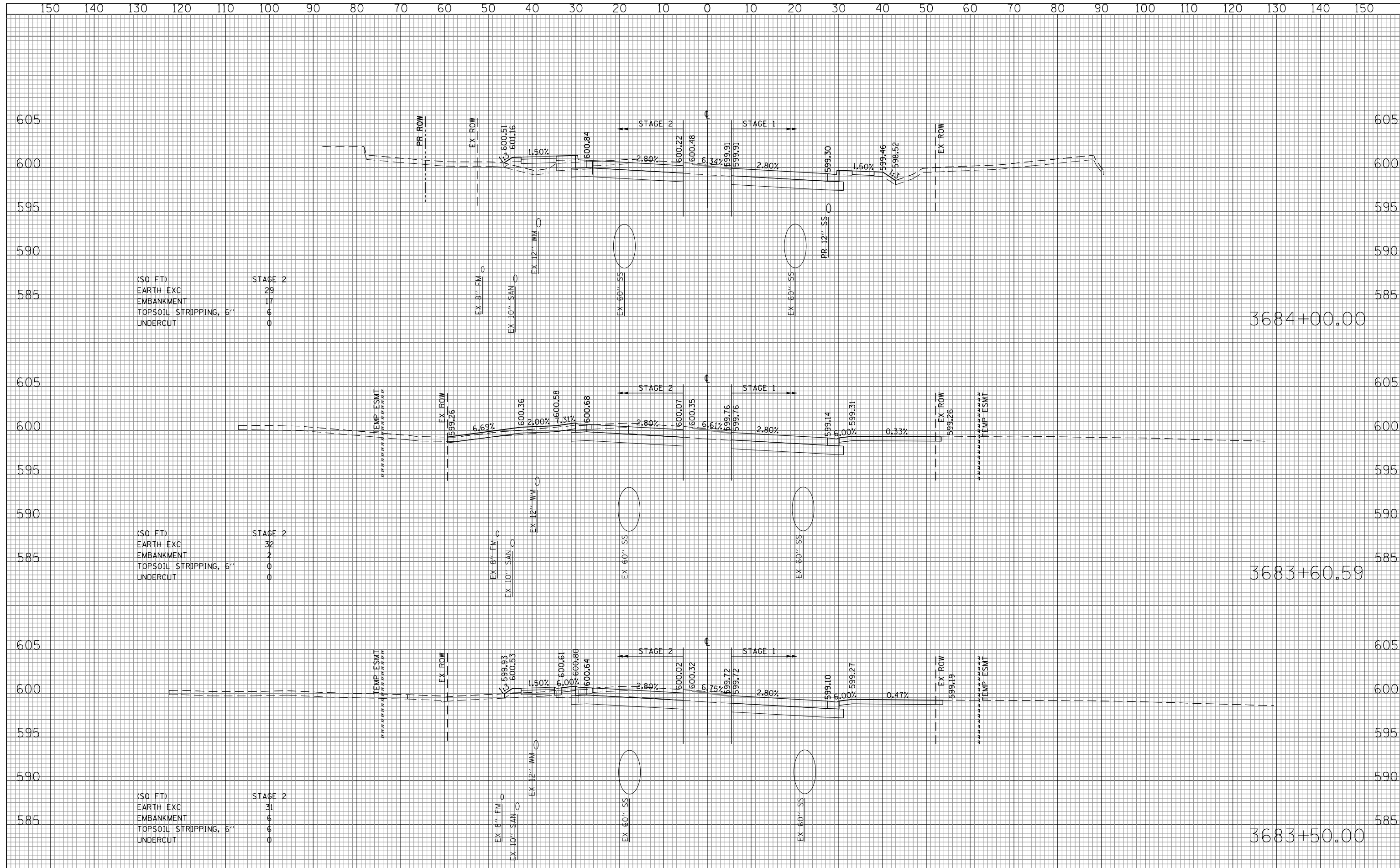
SCALE: 10H : 5V SHEET NO. 520 OF 681 SHEETS STA. 3682+49.67 TO STA. 3683+00.00

F.A.P. RTE.	SECTION	COUNTY	TOTAL SHEETS	SHEET NO.
575	14W-R	WILL	681	520
				60P95

FED. ROAD DIST. NO. 7 ILLINOIS FED. AID PROJECT

DATE	
BY	
SURVEYED	
PLOTTED	
TEMPLATE	
AREAS	
CHECKED	
NO.	

DATE	
BY	
SURVEYED	
PLOTTED	
TEMPLATE	
AREAS	
CHECKED	
NO.	



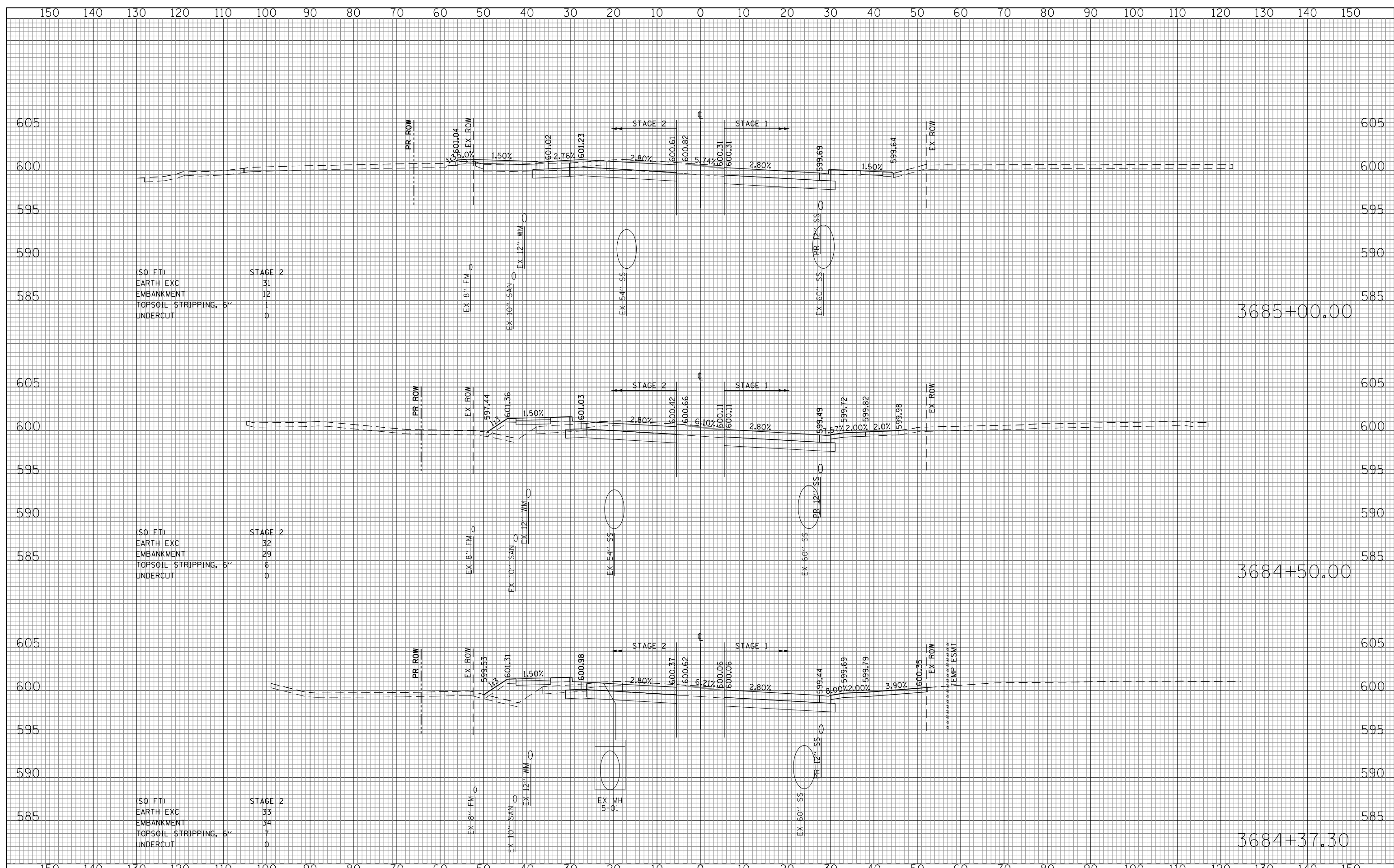
(SQ FT)	STAGE 2
EARTH EXC	29
EMBANKMENT	17
TOPSOIL STRIPPING, 6"	6
UNDERCUT	0

(SQ FT)	STAGE 2
EARTH EXC	32
EMBANKMENT	2
TOPSOIL STRIPPING, 6"	0
UNDERCUT	0

(SQ FT)	STAGE 2
EARTH EXC	31
EMBANKMENT	6
TOPSOIL STRIPPING, 6"	6
UNDERCUT	0

DATE	
BY	
SURVEYED	
PLOTTED	
TEMPLATE	
AREAS	
CHECKED	
FINAL SURVEY	
NOTE BOOK	
NO.	

DATE	
BY	
SURVEYED	
PLOTTED	
TEMPLATE	
AREAS	
CHECKED	
ORIGINAL SURVEY	
NOTE BOOK	
NO.	



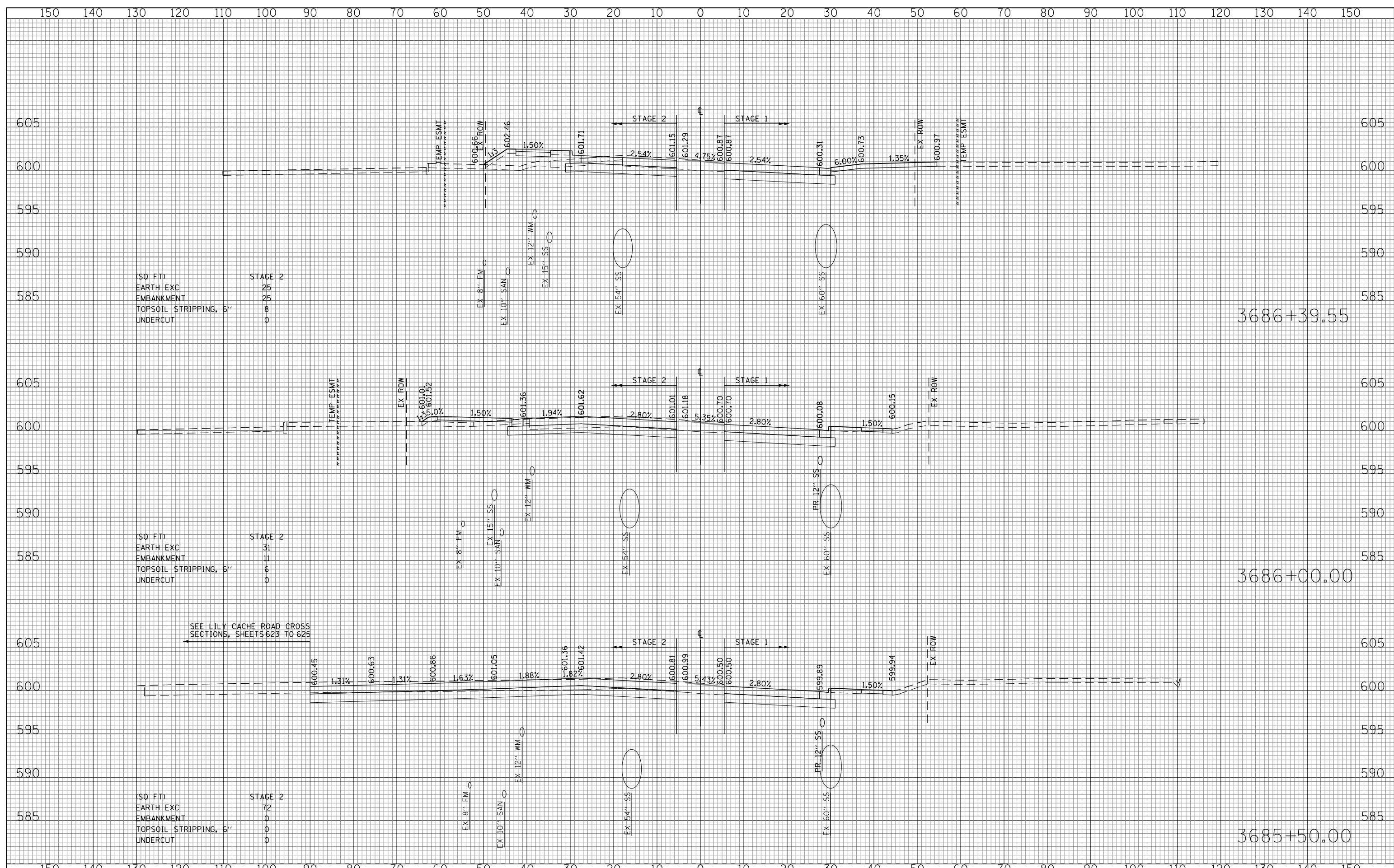
(SQ FT)	STAGE 2
EARTH EXC	31
EMBANKMENT	12
TOPSOIL STRIPPING, 6"	1
UNDERCUT	0

(SQ FT)	STAGE 2
EARTH EXC	32
EMBANKMENT	29
TOPSOIL STRIPPING, 6"	6
UNDERCUT	0

(SQ FT)	STAGE 2
EARTH EXC	33
EMBANKMENT	34
TOPSOIL STRIPPING, 6"	7
UNDERCUT	0

DATE	
BY	
SURVEYED	
PLOTTED	
TEMPLATE	
AREAS CHECKED	
FINAL SURVEY	
NOTE BOOK	
NO.	

DATE	
BY	
SURVEYED	
PLOTTED	
TEMPLATE	
AREAS CHECKED	
ORIGINAL SURVEY	
NOTE BOOK	
NO.	



(SQ FT)
 EARTH EXC 25
 EMBANKMENT 25
 TOPSOIL STRIPPING, 6" 8
 UNDERCUT 0

(SQ FT)
 EARTH EXC 31
 EMBANKMENT 11
 TOPSOIL STRIPPING, 6" 6
 UNDERCUT 0

(SQ FT)
 EARTH EXC 72
 EMBANKMENT 0
 TOPSOIL STRIPPING, 6" 0
 UNDERCUT 0

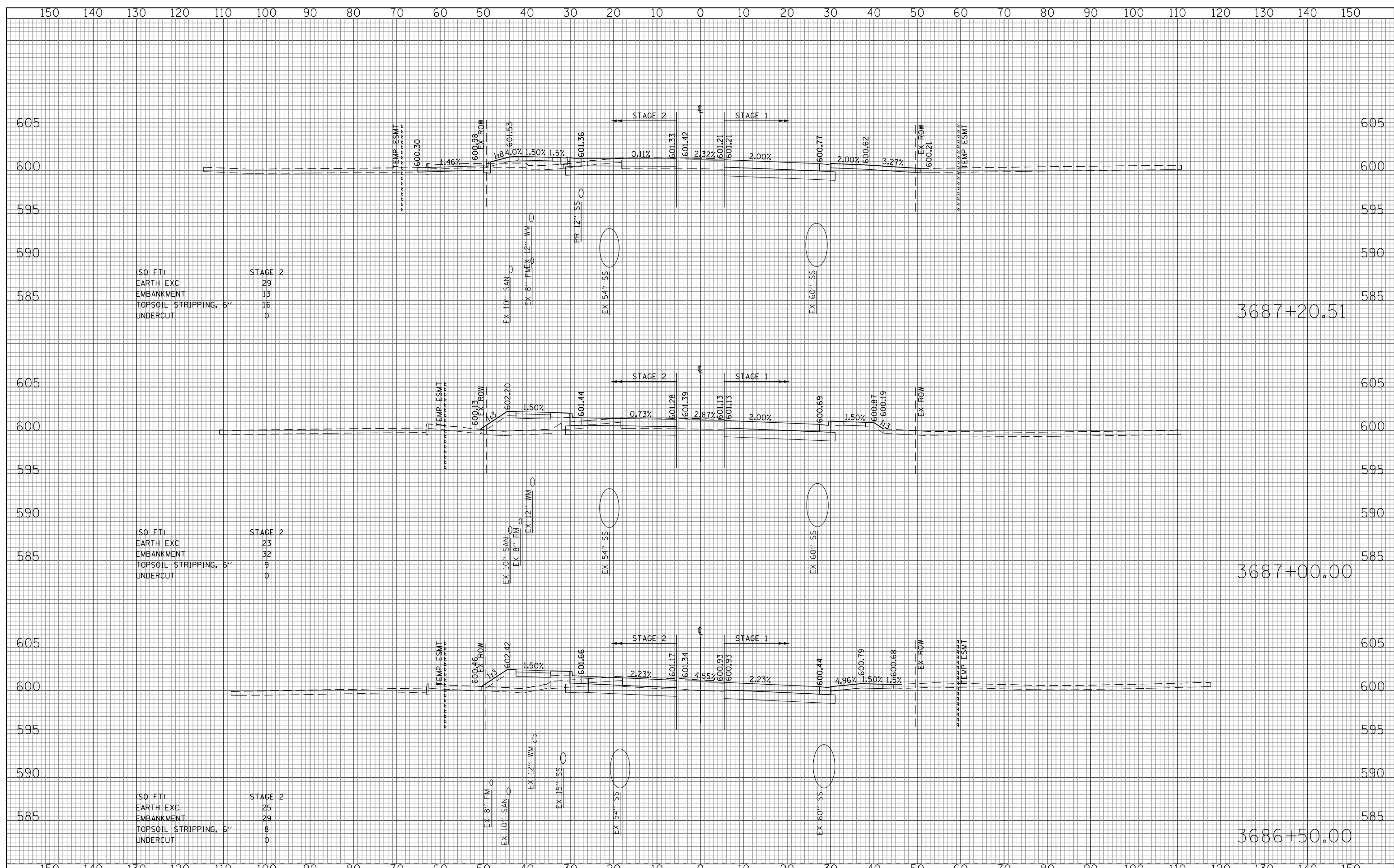
3686+39.55

3686+00.00

3685+50.00

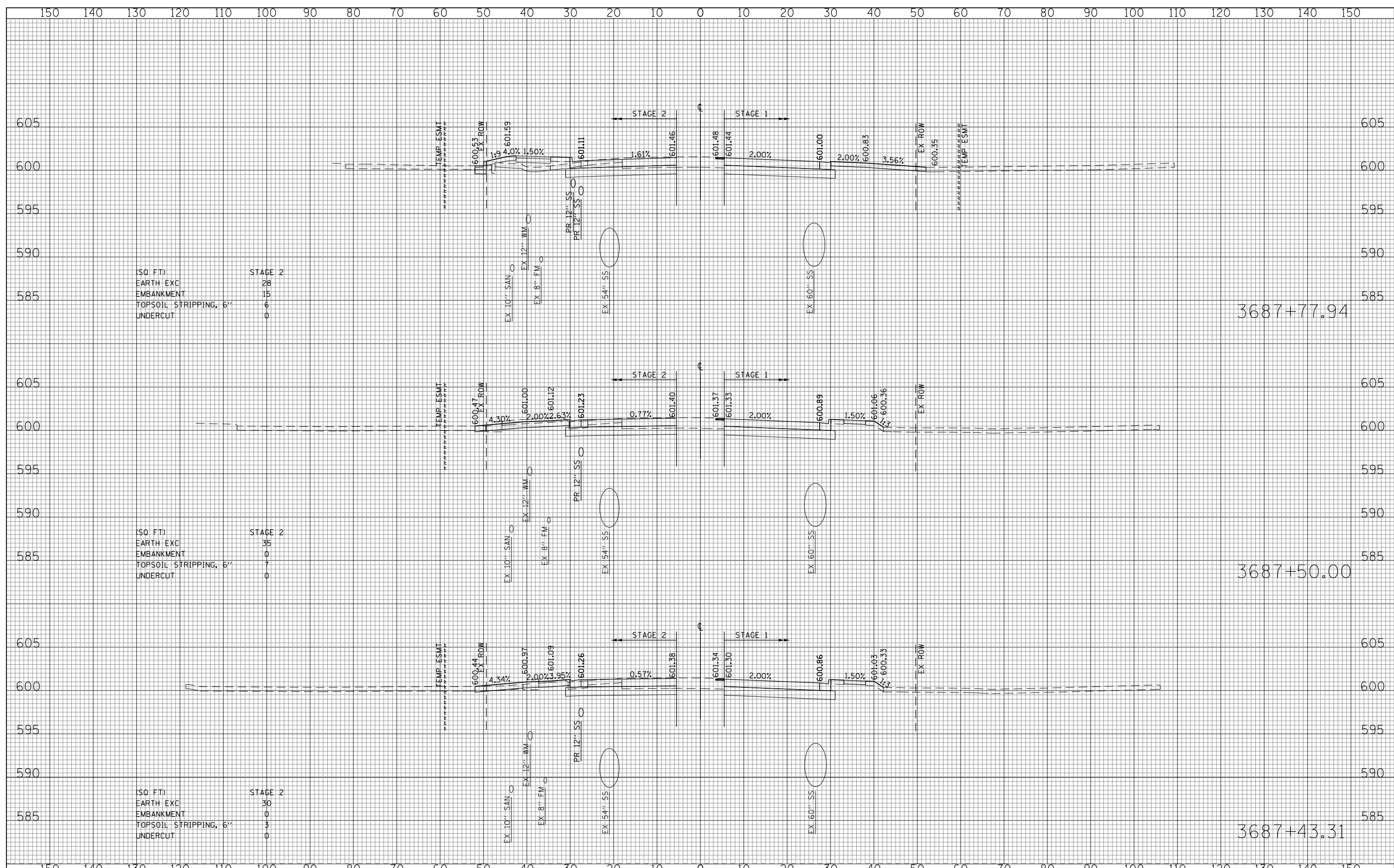
DATE	
BY	
SURVEYED	
PLOTTED	
TEMPLATE	
AREAS	
CHECKED	
NO.	

DATE	
BY	
SURVEYED	
PLOTTED	
TEMPLATE	
AREAS	
CHECKED	
NO.	



DATE	
BY	
SURVEYED	
PLOTTED	
TEMPLATE	
AREAS	
CHECKED	
NO.	

DATE	
BY	
SURVEYED	
PLOTTED	
TEMPLATE	
AREAS	
CHECKED	
NO.	



(SQ FT)	STAGE 2
EARTH EXC	28
EMBANKMENT	15
TOPSOIL STRIPPING, 6"	6
UNDERCUT	0

3687+77.94

(SQ FT)	STAGE 2
EARTH EXC	35
EMBANKMENT	0
TOPSOIL STRIPPING, 6"	7
UNDERCUT	0

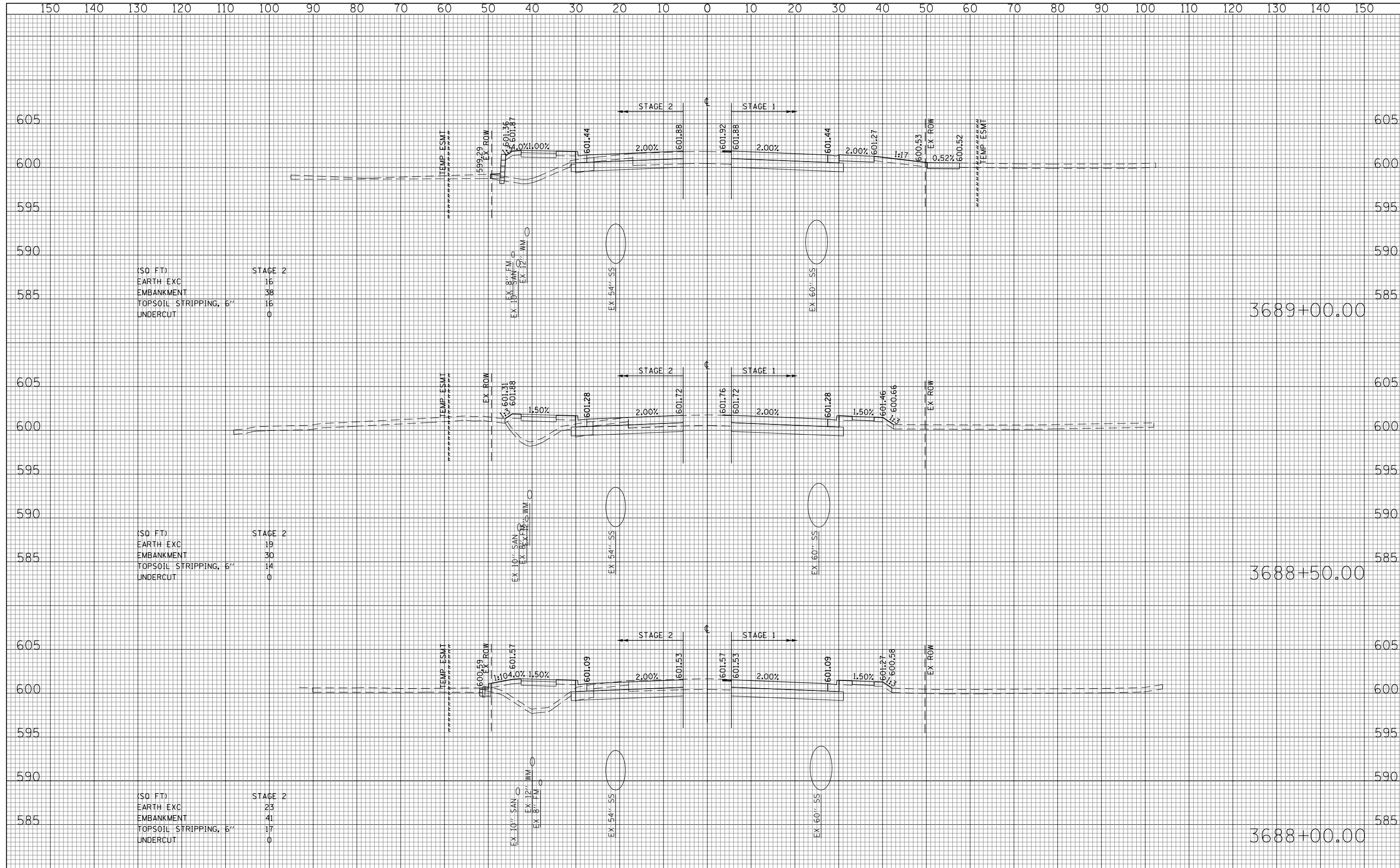
3687+50.00

(SQ FT)	STAGE 2
EARTH EXC	30
EMBANKMENT	0
TOPSOIL STRIPPING, 6"	3
UNDERCUT	0

3687+43.31

DATE	
BY	
SURVEYED	
PLOTTED	
TEMPLATE	
AREAS CHECKED	
FINAL SURVEY	
NOTE BOOK	
NO.	

DATE	
BY	
SURVEYED	
PLOTTED	
TEMPLATE	
AREAS CHECKED	
ORIGINAL SURVEY	
NOTE BOOK	
NO.	




(SQ FT)	STAGE 2
EARTH EXC	16
EMBANKMENT	38
TOPSOIL STRIPPING, 6"	16
UNDERCUT	0

(SQ FT)	STAGE 2
EARTH EXC	19
EMBANKMENT	30
TOPSOIL STRIPPING, 6"	14
UNDERCUT	0

(SQ FT)	STAGE 2
EARTH EXC	23
EMBANKMENT	41
TOPSOIL STRIPPING, 6"	17
UNDERCUT	0

DATE	
BY	
SURVEYED	
PLOTTED	
TEMPLATE	
AREAS	
CHECKED	
NO.	

DATE	
BY	
SURVEYED	
PLOTTED	
TEMPLATE	
AREAS	
CHECKED	
NO.	



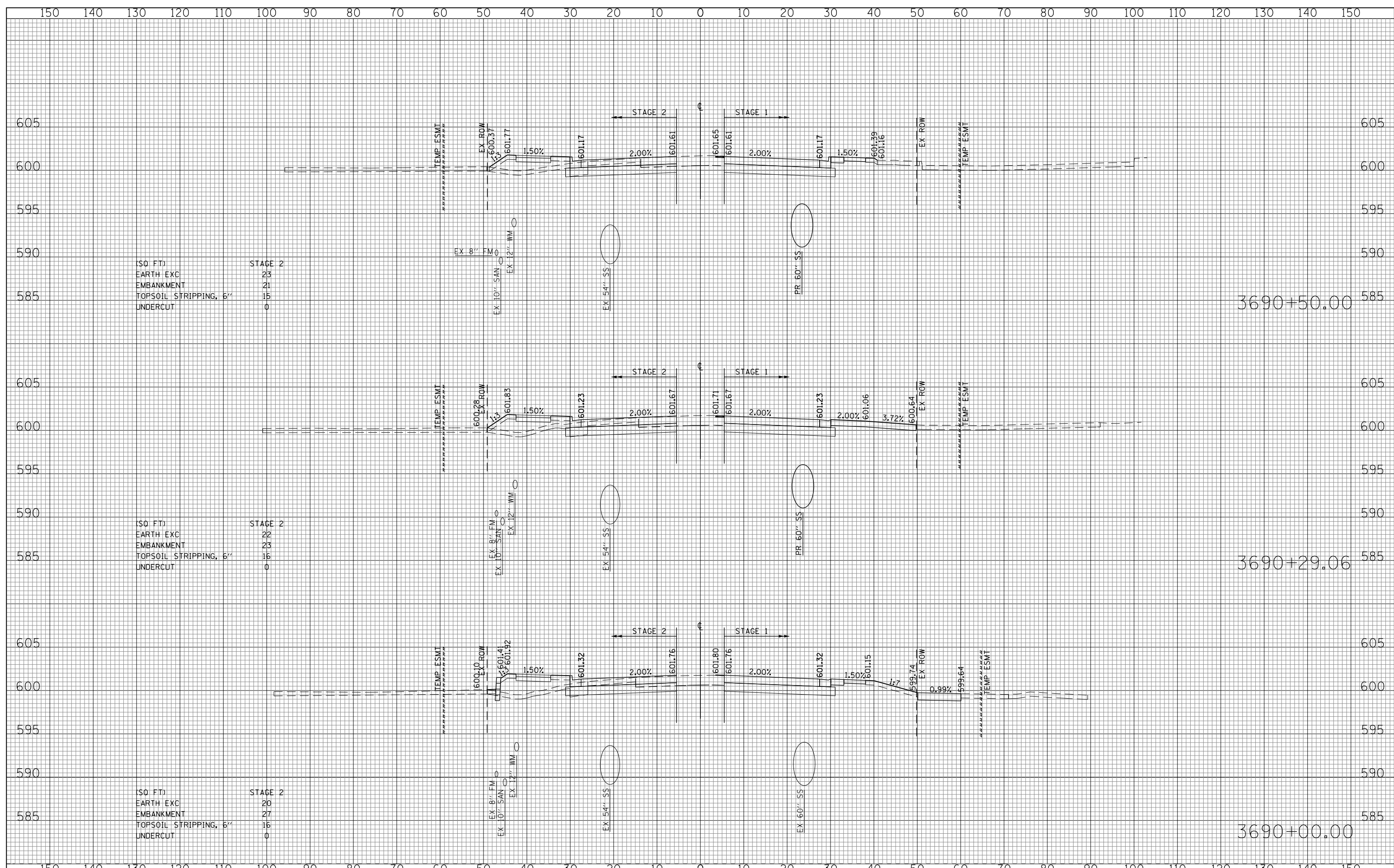
(SQ FT)	STAGE 2
EARTH EXC	15
EMBANKMENT	31
TOPSOIL STRIPPING, 6"	16
UNDERCUT	0

(SQ FT)	STAGE 2
EARTH EXC	14
EMBANKMENT	34
TOPSOIL STRIPPING, 6"	16
UNDERCUT	0

(SQ FT)	STAGE 2
EARTH EXC	15
EMBANKMENT	37
TOPSOIL STRIPPING, 6"	16
UNDERCUT	0

DATE	
BY	
SURVEYED	
PLOTTED	
TEMPLATE	
AREAS	
CHECKED	
NO.	

DATE	
BY	
SURVEYED	
PLOTTED	
TEMPLATE	
AREAS	
CHECKED	
NO.	




(SQ FT)	STAGE 2
EARTH EXC	23
EMBANKMENT	21
TOPSOIL STRIPPING, 6"	15
UNDERCUT	0

(SQ FT)	STAGE 2
EARTH EXC	22
EMBANKMENT	23
TOPSOIL STRIPPING, 6"	16
UNDERCUT	0

(SQ FT)	STAGE 2
EARTH EXC	20
EMBANKMENT	27
TOPSOIL STRIPPING, 6"	16
UNDERCUT	0

DATE	
BY	
SURVEYED	
PLOTTED	
TEMPLATE	
AREAS	
CHECKED	
FINAL SURVEY	
NOTE BOOK	
NO.	

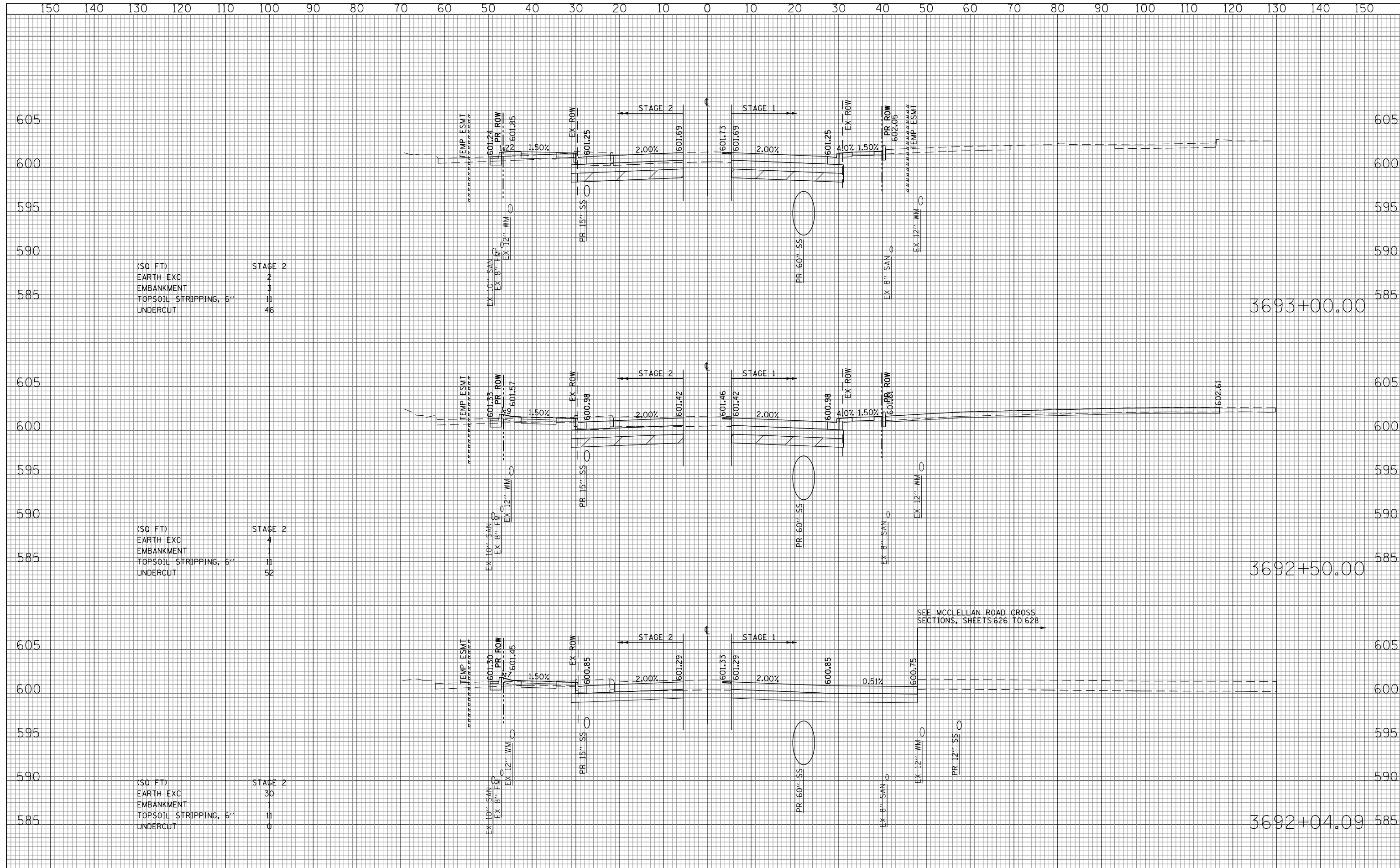
DATE	
BY	
SURVEYED	
PLOTTED	
TEMPLATE	
AREAS	
CHECKED	
ORIGINAL SURVEY	
NOTE BOOK	
NO.	



FILE NAME =	USER NAME = bshae11ger	DESIGNED - JSL	REVISED -	STATE OF ILLINOIS DEPARTMENT OF TRANSPORTATION	U.S. ROUTE 30 CROSS SECTIONS - STAGE 2			F.A.P. R.T.E. 575	SECTION 14W-R	COUNTY WILL	TOTAL SHEETS 681	SHEET NO. 529
G:\CH2\0012\Road\Sheets\DI60P95-SHT-XSSHT-US30-STAGE2.dgn	PLOT SCALE = 20.0000' / in.	DRAWN - JSL	REVISED -		SCALE: 10H : 5V	SHEET NO. 529 OF 681 SHEETS	STA. 3691+00.00 TO STA. 3692+00.00	FED. ROAD DIST. NO. 7	ILLINOIS	FED. AID PROJECT	60P95	
	PLOT DATE = 10/23/2014	CHECKED - JWC	REVISED -									
		DATE - 08/18/2014	REVISED -									

DATE	
BY	
SURVEYED	
PLOTTED	
TEMPLATE	
AREAS CHECKED	
FINAL SURVEY NOTE BOOK NO.	

DATE	
BY	
SURVEYED	
PLOTTED	
TEMPLATE	
AREAS CHECKED	
ORIGINAL SURVEY NOTE BOOK NO.	



(SQ FT)

STAGE 2	
EARTH EXC	2
EMBANKMENT	3
TOPSOIL STRIPPING, 6"	11
UNDERCUT	46

(SQ FT)

STAGE 2	
EARTH EXC	4
EMBANKMENT	1
TOPSOIL STRIPPING, 6"	11
UNDERCUT	52

(SQ FT)

STAGE 2	
EARTH EXC	30
EMBANKMENT	1
TOPSOIL STRIPPING, 6"	11
UNDERCUT	0

FILE NAME =	USER NAME = bshae1iger	DESIGNED - JSL	REVISED -
G:\CH12\0012\Road\Sheets\DI60P95-SHT-XSSHT-US30-STAGE2.dgn		DRAWN - JSL	REVISED -
		CHECKED - JWC	REVISED -
		DATE - 08/18/2014	REVISED -

**STATE OF ILLINOIS
DEPARTMENT OF TRANSPORTATION**


U.S. ROUTE 30 CROSS SECTIONS - STAGE 2

SCALE: 10H : 5V SHEET NO. 530 OF 681 SHEETS STA. 3692+04.09 TO STA. 3693+00.00

F.A.P. RTE.	SECTION	COUNTY	TOTAL SHEETS	SHEET NO.
575	14W-R	WILL	681	530
				60P95

DATE	
BY	
SURVEYED	
PLOTTED	
TEMPLATE	
AREAS	
CHECKED	
NO.	

DATE	
BY	
SURVEYED	
PLOTTED	
TEMPLATE	
AREAS	
CHECKED	
NO.	



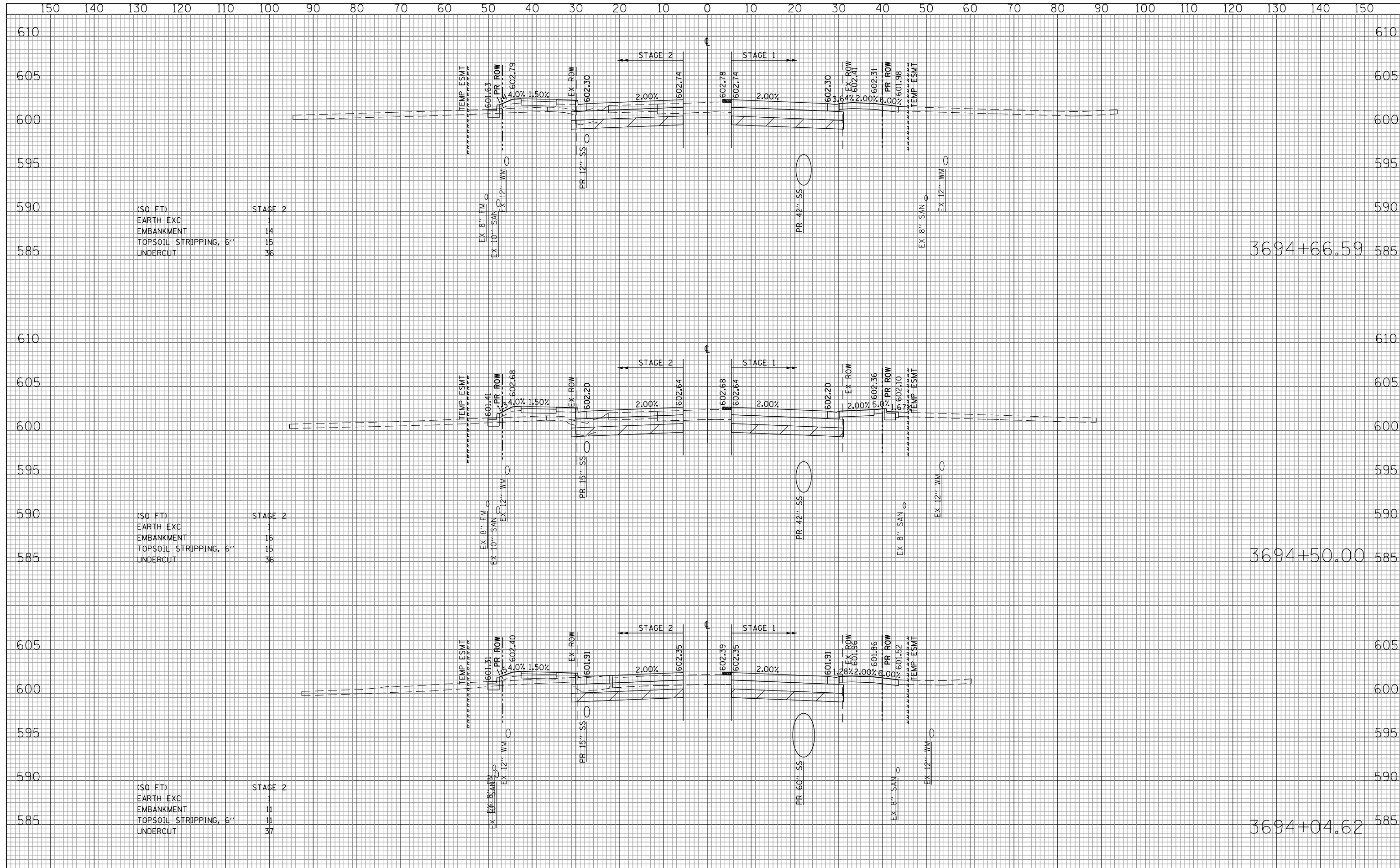
(SQ FT)	STAGE 2
EARTH EXC	1
EMBANKMENT	10
TOPSOIL STRIPPING, 6"	11
UNDERCUT	37

(SQ FT)	STAGE 2
EARTH EXC	0
EMBANKMENT	0
TOPSOIL STRIPPING, 6"	0
UNDERCUT	46

(SQ FT)	STAGE 2
EARTH EXC	0
EMBANKMENT	0
TOPSOIL STRIPPING, 6"	0
UNDERCUT	46

DATE	
BY	
SURVEYED	
PLOTTED	
TEMPLATE	
AREAS	
CHECKED	
FINAL SURVEY	
NOTE BOOK	
NO.	

DATE	
BY	
SURVEYED	
PLOTTED	
TEMPLATE	
AREAS	
CHECKED	
ORIGINAL SURVEY	
NOTE BOOK	
NO.	



(SQ FT)	STAGE 2
EARTH EXC	1
EMBANKMENT	14
TOPSOIL STRIPPING, 6"	15
UNDERCUT	36

(SQ FT)	STAGE 2
EARTH EXC	1
EMBANKMENT	16
TOPSOIL STRIPPING, 6"	15
UNDERCUT	36

(SQ FT)	STAGE 2
EARTH EXC	1
EMBANKMENT	11
TOPSOIL STRIPPING, 6"	11
UNDERCUT	37

FILE NAME =	USER NAME = bshae1iger	DESIGNED - JSL	REVISED -
G:\CH12\0012\Road\Sheets\DI60P95-SHT-XSSHT-US30-STAGE2.dgn		DRAWN - JSL	REVISED -
		CHECKED - JWC	REVISED -
		DATE - 08/18/2014	REVISED -

**STATE OF ILLINOIS
DEPARTMENT OF TRANSPORTATION**

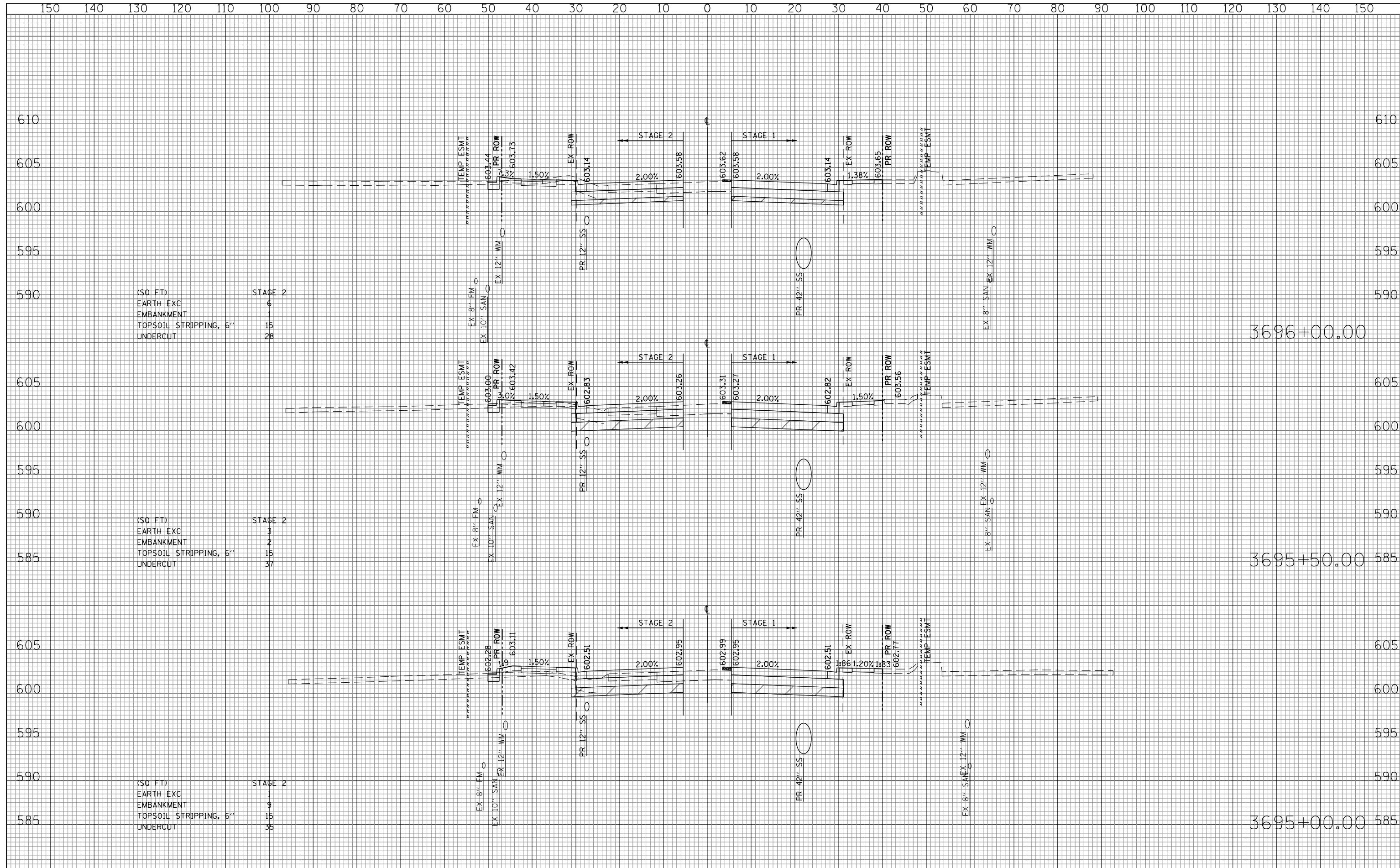
U.S. ROUTE 30 CROSS SECTIONS - STAGE 2

SCALE: 10H : 5V SHEET NO. 532 OF 681 SHEETS STA. 3694+04.62 TO STA. 3694+66.59

F.A.P. RTE.	SECTION	COUNTY	TOTAL SHEETS	SHEET NO.
575	14W-R	WILL	681	532
				60P95

DATE	
BY	
SURVEYED	
PLOTTED	
TEMPLATE	
AREAS CHECKED	
FINAL SURVEY	
NOTE BOOK	
NO.	

DATE	
BY	
SURVEYED	
PLOTTED	
TEMPLATE	
AREAS CHECKED	
ORIGINAL SURVEY	
NOTE BOOK	
NO.	




(SQ FT)	STAGE 2
EARTH EXC	6
EMBANKMENT	1
TOPSOIL STRIPPING, 6"	15
UNDERCUT	28

(SQ FT)	STAGE 2
EARTH EXC	3
EMBANKMENT	2
TOPSOIL STRIPPING, 6"	15
UNDERCUT	37

(SQ FT)	STAGE 2
EARTH EXC	1
EMBANKMENT	9
TOPSOIL STRIPPING, 6"	15
UNDERCUT	35


DATE	
BY	
SURVEYED	
PLOTTED	
TEMPLATE	
AREAS CHECKED	
NO.	

DATE	
BY	
SURVEYED	
PLOTTED	
TEMPLATE	
AREAS CHECKED	
NO.	



DATE	
BY	
SURVEYED	
PLOTTED	
TEMPLATE	
AREAS CHECKED	
FINAL SURVEY	
NOTE BOOK	
NO.	

DATE	
BY	
SURVEYED	
PLOTTED	
TEMPLATE	
AREAS CHECKED	
ORIGINAL SURVEY	
NOTE BOOK	
NO.	



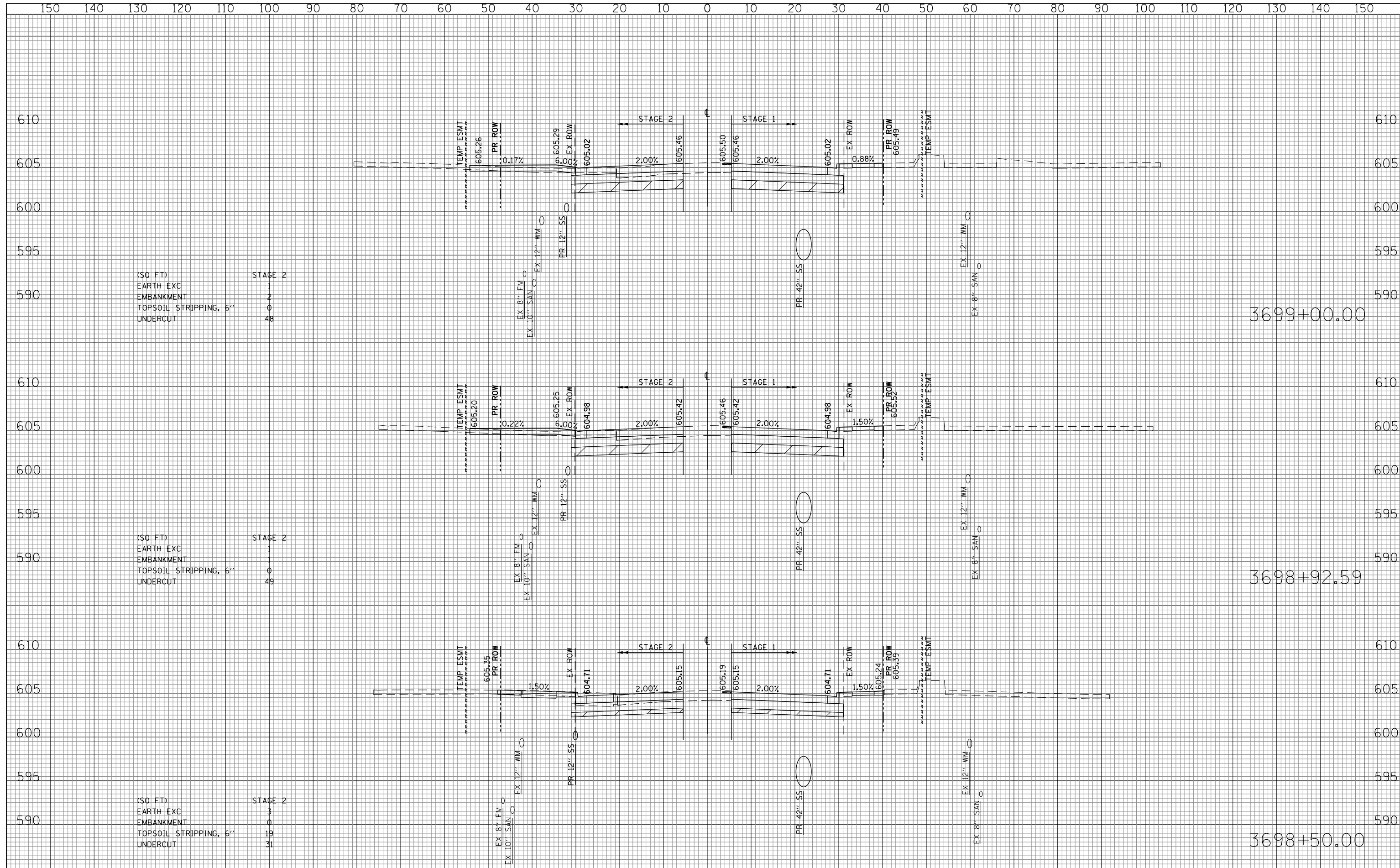
(SQ FT)	STAGE 2
EARTH EXC	1
EMBANKMENT	9
TOPSOIL STRIPPING, 6"	16
UNDERCUT	30

(SQ FT)	STAGE 2
EARTH EXC	8
EMBANKMENT	17
TOPSOIL STRIPPING, 6"	26
UNDERCUT	26

(SQ FT)	STAGE 2
EARTH EXC	2
EMBANKMENT	7
TOPSOIL STRIPPING, 6"	17
UNDERCUT	25

DATE	
BY	
SURVEYED	
PLOTTED	
TEMPLATE	
AREAS	
CHECKED	
FINAL SURVEY	
NOTE BOOK	
NO.	

DATE	
BY	
SURVEYED	
PLOTTED	
TEMPLATE	
AREAS	
CHECKED	
ORIGINAL SURVEY	
NOTE BOOK	
NO.	



(SQ FT)

STAGE 2	1
EARTH EXC	2
EMBANKMENT	0
TOPSOIL STRIPPING, 6"	48
UNDERCUT	

(SQ FT)

STAGE 2	1
EARTH EXC	0
EMBANKMENT	0
TOPSOIL STRIPPING, 6"	49
UNDERCUT	

(SQ FT)

STAGE 2	3
EARTH EXC	0
EMBANKMENT	19
TOPSOIL STRIPPING, 6"	31
UNDERCUT	

FILE NAME =
 G:\CH12\0012\Road\Sheets\DI60P95-SHT-XSSHT-US30-STAGE2.dgn

USER NAME = bshae11ger
 PLOT SCALE = 20.0000' / in.
 PLOT DATE = 10/23/2014

DESIGNED - JSL
 DRAWN - JSL
 CHECKED - JWC
 DATE - 08/18/2014

REVISED -
 REVISED -
 REVISED -
 REVISED -

**STATE OF ILLINOIS
 DEPARTMENT OF TRANSPORTATION**


U.S. ROUTE 30 CROSS SECTIONS - STAGE 2

SCALE: 10H : 5V SHEET NO. 536 OF 681 SHEETS STA. 3698+50.00 TO STA. 3699+00.00

F.A.P. RTE.	SECTION	COUNTY	TOTAL SHEETS	SHEET NO.
575	14W-R	WILL	681	536
			60P95	

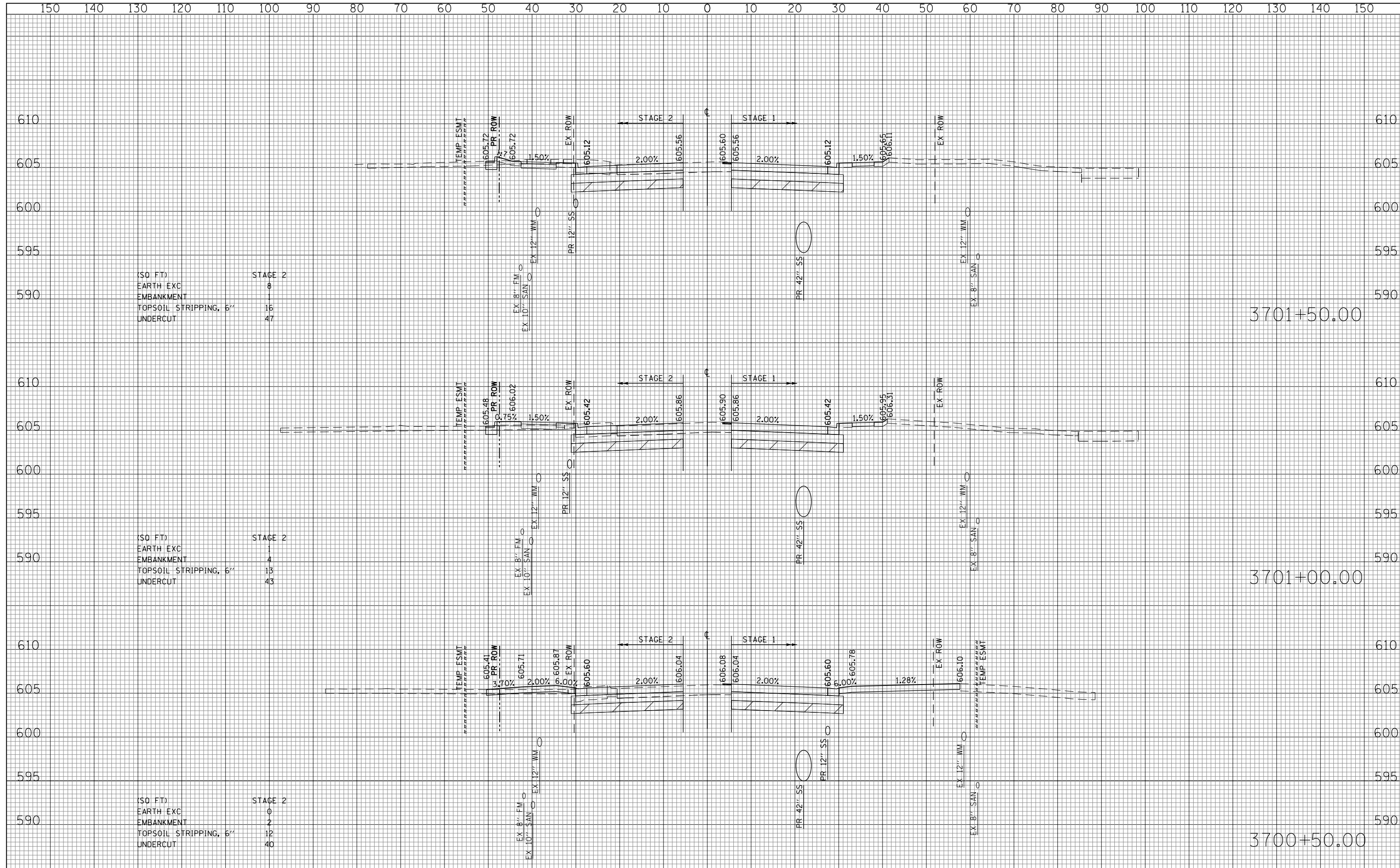
DATE	
BY	
SURVEYED	
PLOTTED	
TEMPLATE	
AREAS CHECKED	
NO.	

DATE	
BY	
SURVEYED	
PLOTTED	
TEMPLATE	
AREAS CHECKED	
NO.	



DATE	
BY	
SURVEYED	
PLOTTED	
TEMPLATE	
AREAS	
CHECKED	
NO.	

DATE	
BY	
SURVEYED	
PLOTTED	
TEMPLATE	
AREAS	
CHECKED	
NO.	



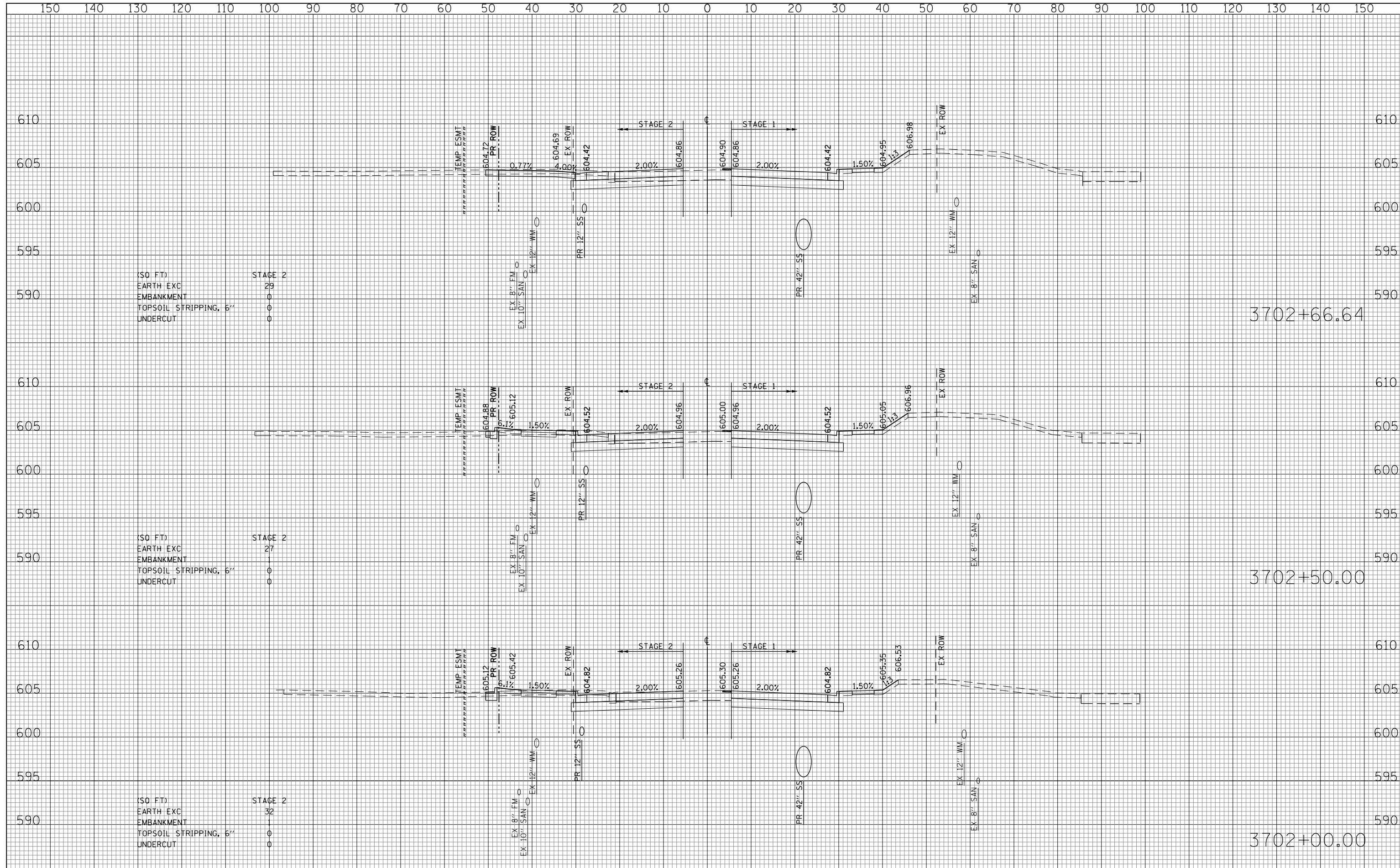
(SQ FT)	STAGE 2
EARTH EXC	8
EMBANKMENT	
TOPSOIL STRIPPING, 6"	16
UNDERCUT	47

(SQ FT)	STAGE 2
EARTH EXC	1
EMBANKMENT	4
TOPSOIL STRIPPING, 6"	13
UNDERCUT	43

(SQ FT)	STAGE 2
EARTH EXC	0
EMBANKMENT	2
TOPSOIL STRIPPING, 6"	12
UNDERCUT	40

DATE	
BY	
SURVEYED	
PLOTTED	
TEMPLATE	
AREAS	
CHECKED	
NO.	

DATE	
BY	
SURVEYED	
PLOTTED	
TEMPLATE	
AREAS	
CHECKED	
NO.	



(SQ FT)
 EARTH EXC 29
 EMBANKMENT 0
 TOPSOIL STRIPPING, 6" 0
 UNDERCUT 0

(SQ FT)
 EARTH EXC 27
 EMBANKMENT 0
 TOPSOIL STRIPPING, 6" 0
 UNDERCUT 0

(SQ FT)
 EARTH EXC 32
 EMBANKMENT 0
 TOPSOIL STRIPPING, 6" 0
 UNDERCUT 0

FILE NAME =
 USER NAME = bshae11ger
 G:\CH2\0012\Road\Sheets\DI60P95-SHT-XSSHT-US30-STAGE2.dgn
 PLOT SCALE = 20.0000' / in.
 PLOT DATE = 10/23/2014

DESIGNED - JSL	REVISED -
DRAWN - JSL	REVISED -
CHECKED - JWC	REVISED -
DATE - 08/18/2014	REVISED -

**STATE OF ILLINOIS
 DEPARTMENT OF TRANSPORTATION**

U.S. ROUTE 30 CROSS SECTIONS - STAGE 2

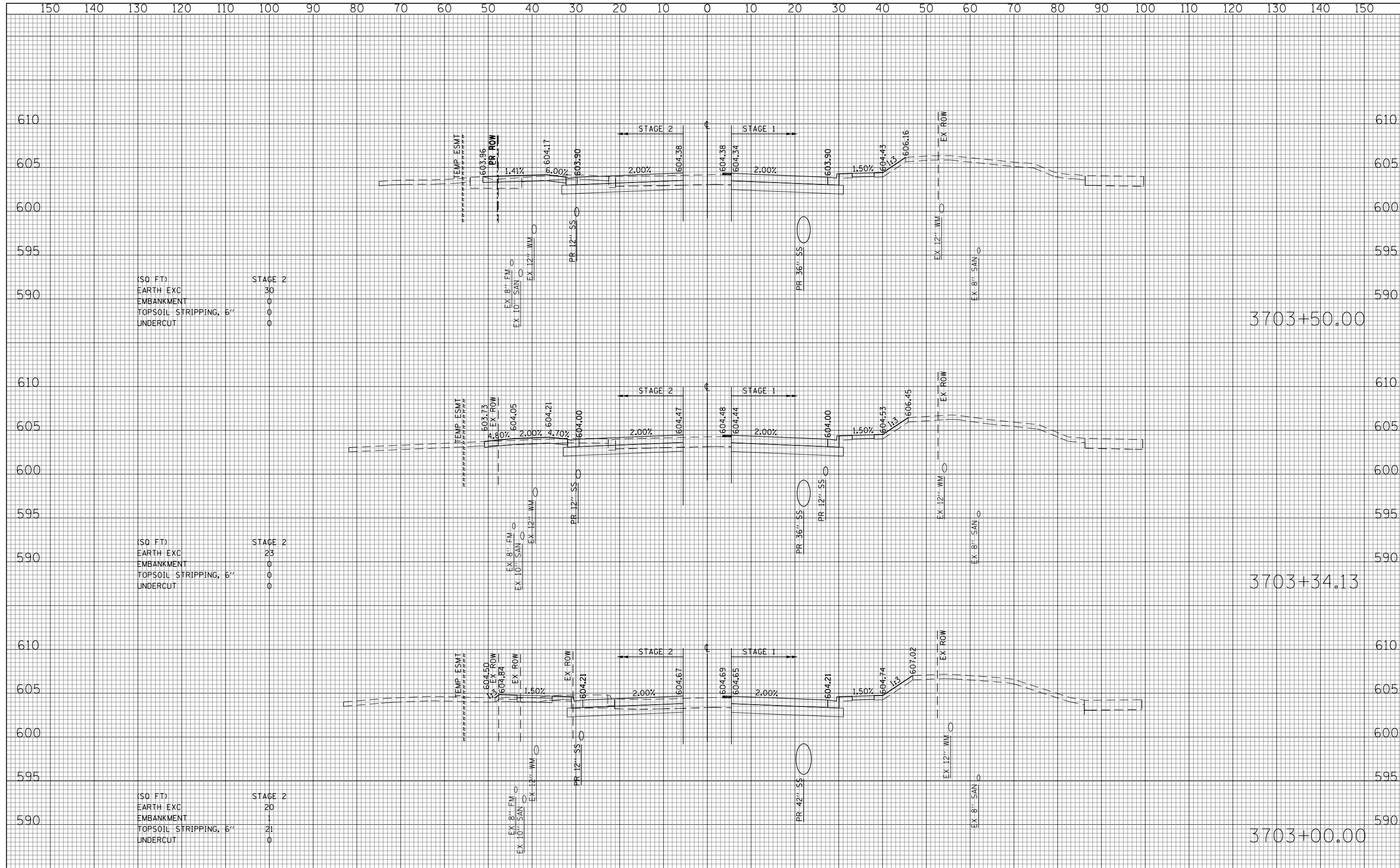
SCALE: 10H : 5V SHEET NO. 539 OF 681 SHEETS STA. 3702+00.00 TO STA. 3702+66.64

F.A.P. RTE.	SECTION	COUNTY	TOTAL SHEETS	SHEET NO.
575	14W-R	WILL	681	539
				60P95

FED. ROAD DIST. NO. 7 ILLINOIS FED. AID PROJECT

DATE	
BY	
SURVEYED	
PLOTTED	
TEMPLATE	
AREAS	
CHECKED	
NO.	

DATE	
BY	
SURVEYED	
PLOTTED	
TEMPLATE	
AREAS	
CHECKED	
NO.	



(SQ FT)	STAGE 2
EARTH EXC	30
EMBANKMENT	0
TOPSOIL STRIPPING, 6"	0
UNDERCUT	0

(SQ FT)	STAGE 2
EARTH EXC	23
EMBANKMENT	0
TOPSOIL STRIPPING, 6"	0
UNDERCUT	0

(SQ FT)	STAGE 2
EARTH EXC	20
EMBANKMENT	1
TOPSOIL STRIPPING, 6"	21
UNDERCUT	0

FILE NAME = G:\CH12\0012\Road\Sheets\DI60P95-SHT-XSSHT-US30.STAGE2.dgn

USER NAME = bshae11ger
 PLOT SCALE = 20.0000' / in.
 PLOT DATE = 10/23/2014

DESIGNED - JSL
 DRAWN - JSL
 CHECKED - JWC
 DATE - 08/18/2014

REVISED -
 REVISED -
 REVISED -
 REVISED -

**STATE OF ILLINOIS
 DEPARTMENT OF TRANSPORTATION**

U.S. ROUTE 30 CROSS SECTIONS - STAGE 2


SCALE: 10H : 5V SHEET NO. 540 OF 681 SHEETS STA. 3703+00.00 TO STA. 3703+50.00

F.A.P. RTE.	SECTION	COUNTY	TOTAL SHEETS	SHEET NO.
575	14W-R	WILL	681	540
				60P95

FED. ROAD DIST. NO. 7 ILLINOIS FED. AID PROJECT

DATE	
BY	
SURVEYED	
PLOTTED	
TEMPLATE	
NOTE BOOK	
AREAS CHECKED	
NO.	

DATE	
BY	
SURVEYED	
PLOTTED	
TEMPLATE	
NOTE BOOK	
AREAS CHECKED	
NO.	



(SQ FT)	STAGE 2
EARTH EXC	0
EMBANKMENT	14
TOPSOIL STRIPPING, 6"	30
UNDERCUT	51

(SQ FT)	STAGE 2
EARTH EXC	13
EMBANKMENT	25
TOPSOIL STRIPPING, 6"	28
UNDERCUT	0

(SQ FT)	STAGE 2
EARTH EXC	19
EMBANKMENT	3
TOPSOIL STRIPPING, 6"	25
UNDERCUT	0

FILE NAME =
G:\CH2\0012\Road\Sheets\DI60P95-SHT-XSSHT-US30.STAGE2.dgn

USER NAME = bshae1iger
PLOT SCALE = 20.0000' / in.
PLOT DATE = 10/23/2014

DESIGNED - JSL
DRAWN - JSL
CHECKED - JWC
DATE - 08/18/2014

REVISED -
REVISED -
REVISED -
REVISED -

**STATE OF ILLINOIS
DEPARTMENT OF TRANSPORTATION**

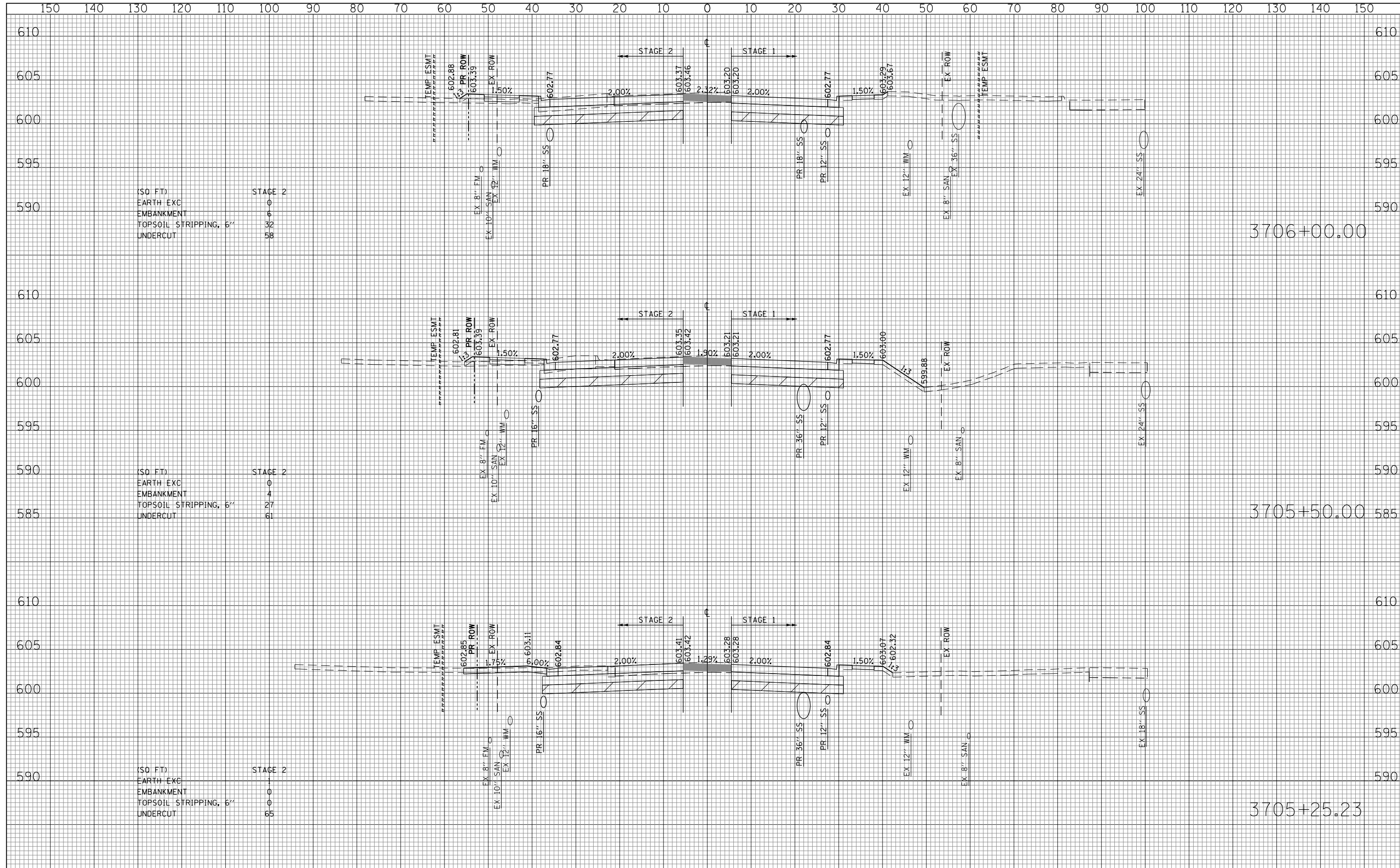
U.S. ROUTE 30 CROSS SECTIONS - STAGE 2

SCALE: 10H : 5V SHEET NO. 541 OF 681 SHEETS STA. 3704+00.00 TO STA. 3705+00.00

F.A.P. RTE.	SECTION	COUNTY	TOTAL SHEETS	SHEET NO.
575	14W-R	WILL	681	541
				60P95

DATE	
BY	
NO.	
ORIGINAL SURVEY	
SURVEYED	
PLOTTED	
TEMPLATE	
AREAS	
CHECKED	

DATE	
BY	
NO.	
ORIGINAL SURVEY	
SURVEYED	
PLOTTED	
TEMPLATE	
AREAS	
CHECKED	



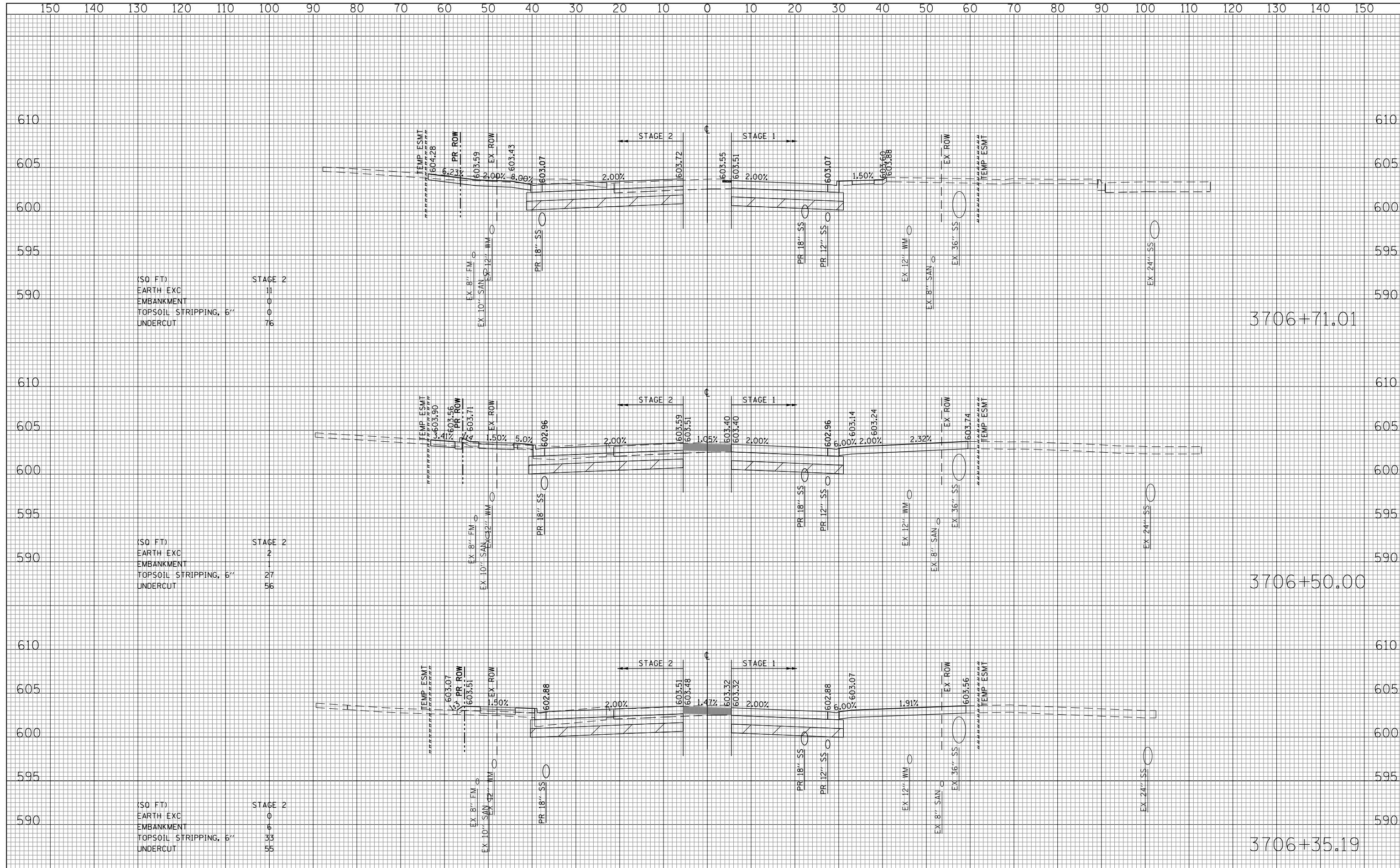
(SQ FT)	STAGE 2
EARTH EXC	0
EMBANKMENT	6
TOPSOIL STRIPPING, 6"	32
UNDERCUT	58

(SQ FT)	STAGE 2
EARTH EXC	0
EMBANKMENT	4
TOPSOIL STRIPPING, 6"	27
UNDERCUT	61

(SQ FT)	STAGE 2
EARTH EXC	0
EMBANKMENT	0
TOPSOIL STRIPPING, 6"	0
UNDERCUT	65

DATE	
BY	
SURVEYED	
PLOTTED	
TEMPLATE	
AREAS CHECKED	
FINAL SURVEY	
NOTE BOOK	
NO.	

DATE	
BY	
SURVEYED	
PLOTTED	
TEMPLATE	
AREAS CHECKED	
ORIGINAL SURVEY	
NOTE BOOK	
NO.	



(SQ FT)

STAGE 2	11
EARTH EXC	0
EMBANKMENT	0
TOPSOIL STRIPPING, 6"	0
UNDERCUT	76

(SQ FT)


STAGE 2	2
EARTH EXC	2
EMBANKMENT	0
TOPSOIL STRIPPING, 6"	27
UNDERCUT	56

(SQ FT)

STAGE 2	0
EARTH EXC	0
EMBANKMENT	6
TOPSOIL STRIPPING, 6"	33
UNDERCUT	55

DATE	
BY	
FINAL SURVEY	
SURVEYED	
PLOTTED	
TEMPLATE	
NOTE BOOK	
AREAS CHECKED	
NO.	

DATE	
BY	
ORIGINAL SURVEY	
SURVEYED	
PLOTTED	
TEMPLATE	
NOTE BOOK	
AREAS CHECKED	
NO.	



(SQ FT)

STAGE 2	45
EARTH EXC	0
EMBANKMENT	0
TOPSOIL STRIPPING, 6"	0
UNDERCUT	0

(SQ FT)

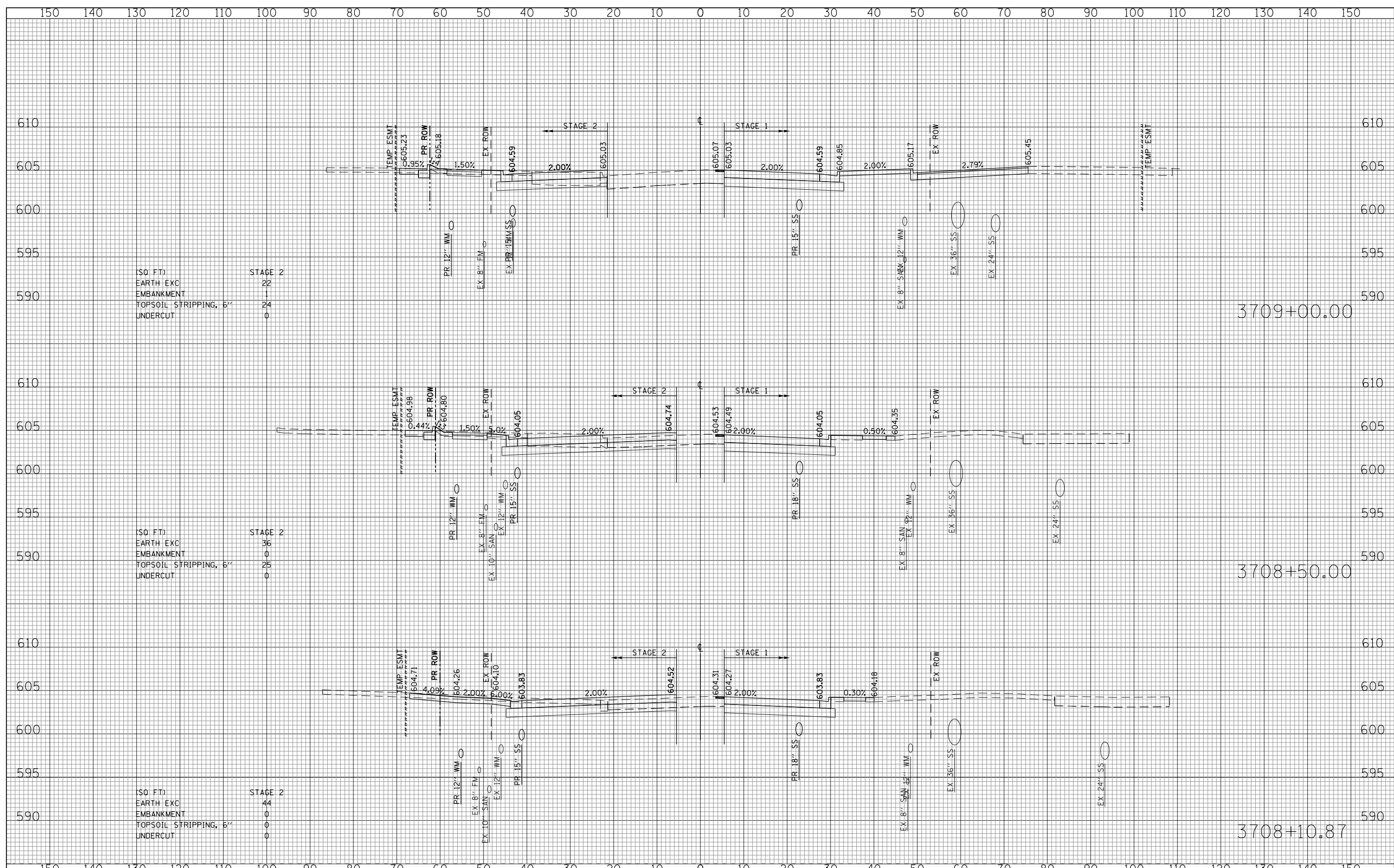
STAGE 2	4
EARTH EXC	29
EMBANKMENT	64
TOPSOIL STRIPPING, 6"	
UNDERCUT	

(SQ FT)

STAGE 2	3
EARTH EXC	22
EMBANKMENT	65
TOPSOIL STRIPPING, 6"	
UNDERCUT	

DATE	
BY	
SURVEYED	
PLOTTED	
TEMPLATE	
AREAS	
CHECKED	
NO.	

DATE	
BY	
SURVEYED	
PLOTTED	
TEMPLATE	
AREAS	
CHECKED	
NO.	



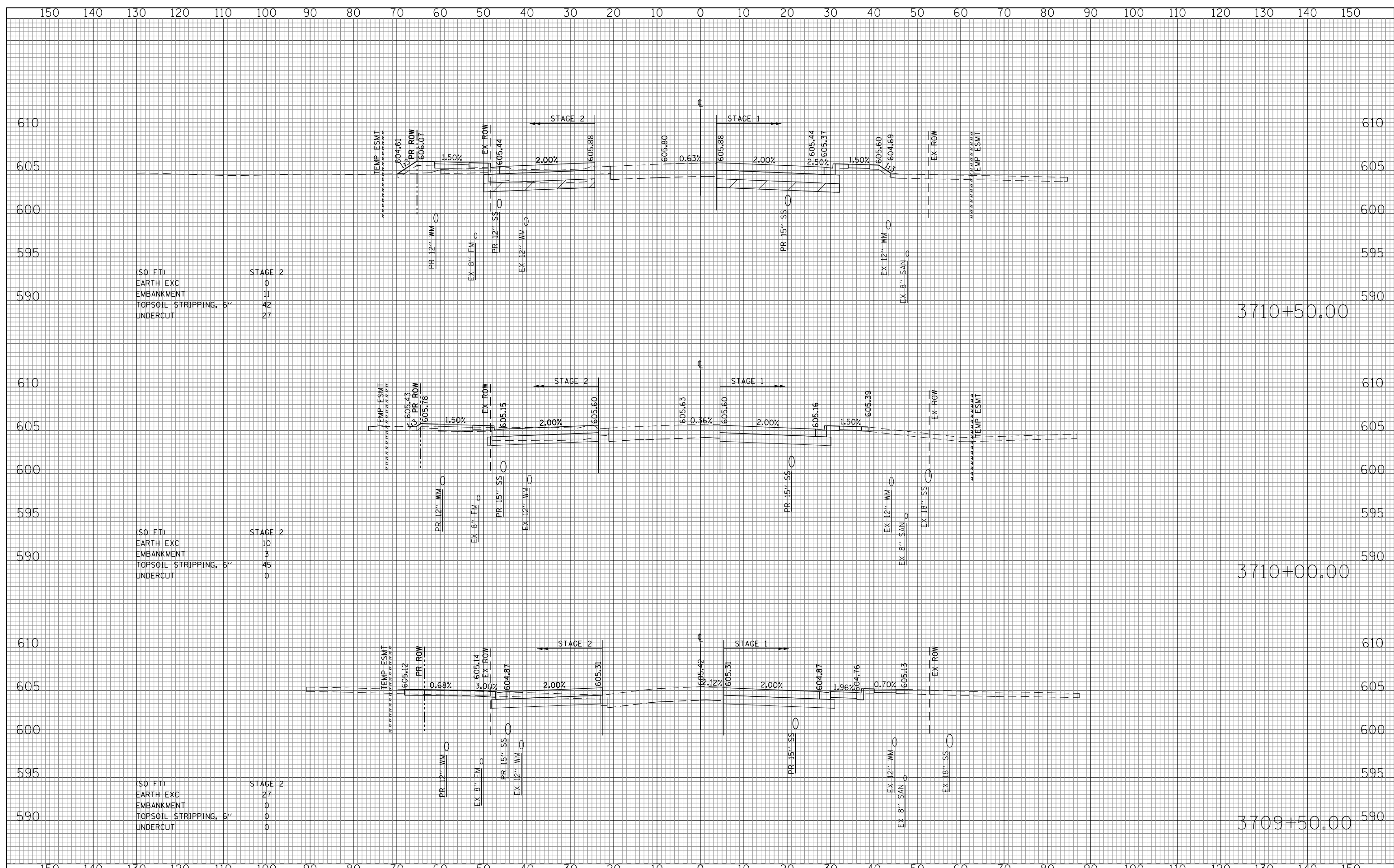
(SQ FT)	STAGE 2
EARTH EXC	22
EMBANKMENT	1
TOPSOIL STRIPPING, 6"	24
UNDERCUT	0

(SQ FT)	STAGE 2
EARTH EXC	36
EMBANKMENT	0
TOPSOIL STRIPPING, 6"	25
UNDERCUT	0

(SQ FT)	STAGE 2
EARTH EXC	44
EMBANKMENT	0
TOPSOIL STRIPPING, 6"	0
UNDERCUT	0

DATE	
BY	
SURVEYED	
PLOTTED	
TEMPLATE	
AREAS	
CHECKED	
NO.	

DATE	
BY	
SURVEYED	
PLOTTED	
TEMPLATE	
AREAS	
CHECKED	
NO.	



(SQ FT)

STAGE 2	
EARTH EXC	0
EMBANKMENT	11
TOPSOIL STRIPPING, 6"	42
UNDERCUT	27

(SQ FT)

STAGE 2	
EARTH EXC	10
EMBANKMENT	3
TOPSOIL STRIPPING, 6"	45
UNDERCUT	0

(SQ FT)

STAGE 2	
EARTH EXC	27
EMBANKMENT	0
TOPSOIL STRIPPING, 6"	0
UNDERCUT	0

FILE NAME =
 G:\CH2\0012\Road\Sheets\DI60P95-SHT-XSSHT-US30-STAGE2.dgn

USER NAME = bshae1iger
 PLOT SCALE = 20.0000' / in.
 PLOT DATE = 10/23/2014

DESIGNED - JSL
 DRAWN - JSL
 CHECKED - JWC
 DATE - 08/18/2014

REVISED -
 REVISED -
 REVISED -
 REVISED -

**STATE OF ILLINOIS
 DEPARTMENT OF TRANSPORTATION**

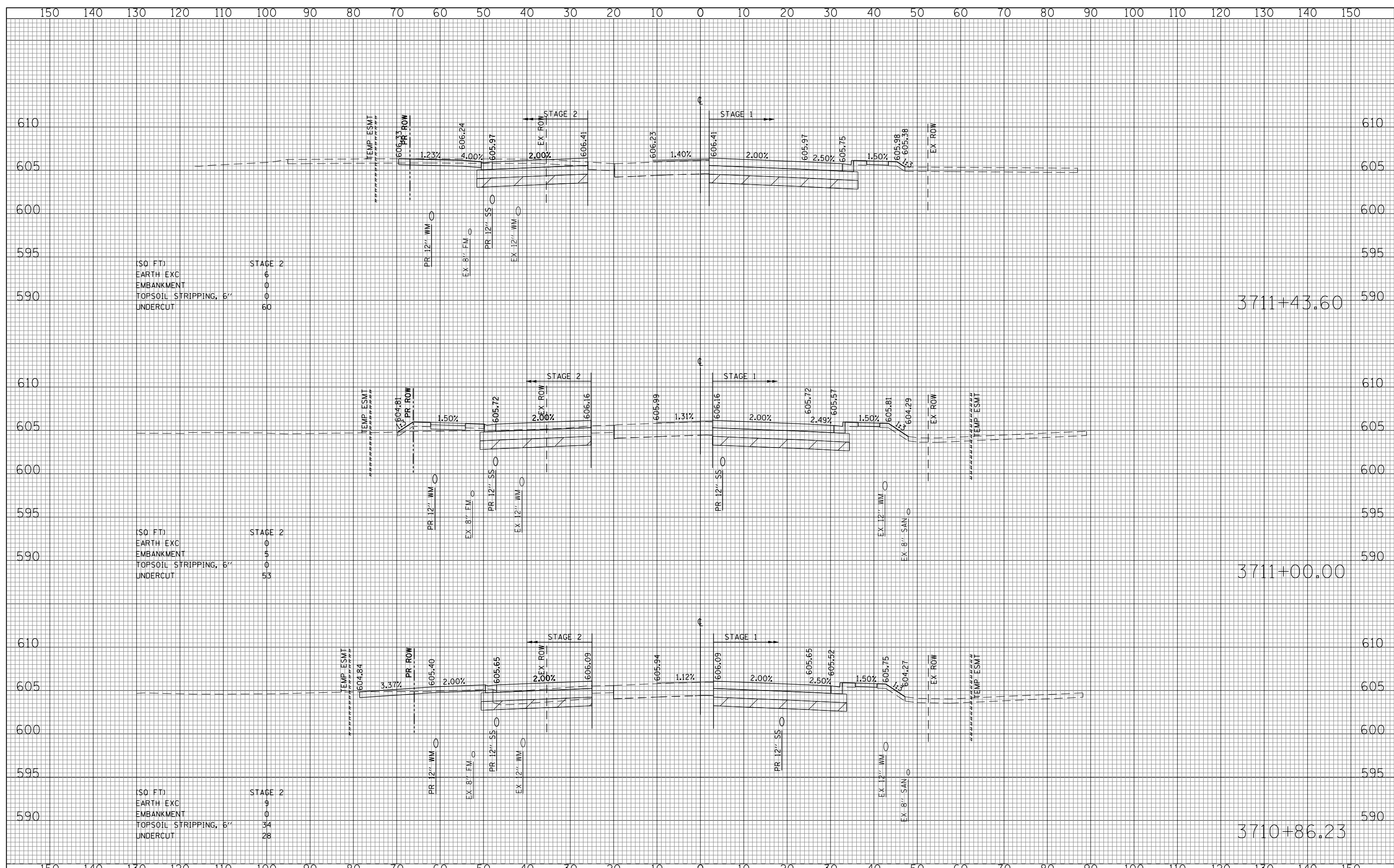
U.S. ROUTE 30 CROSS SECTIONS - STAGE 2

SCALE: 10H : 5V SHEET NO. 546 OF 681 SHEETS STA. 3709+50.00 TO STA. 3710+50.00

F.A.P. RTE.	SECTION	COUNTY	TOTAL SHEETS	SHEET NO.
575	14W-R	WILL	681	546
			60P95	

DATE	
BY	
SURVEYED	
PLOTTED	
TEMPLATE	
AREAS CHECKED	
FINAL SURVEY	
NOTE BOOK	
NO.	

DATE	
BY	
SURVEYED	
PLOTTED	
TEMPLATE	
AREAS CHECKED	
ORIGINAL SURVEY	
NOTE BOOK	
NO.	



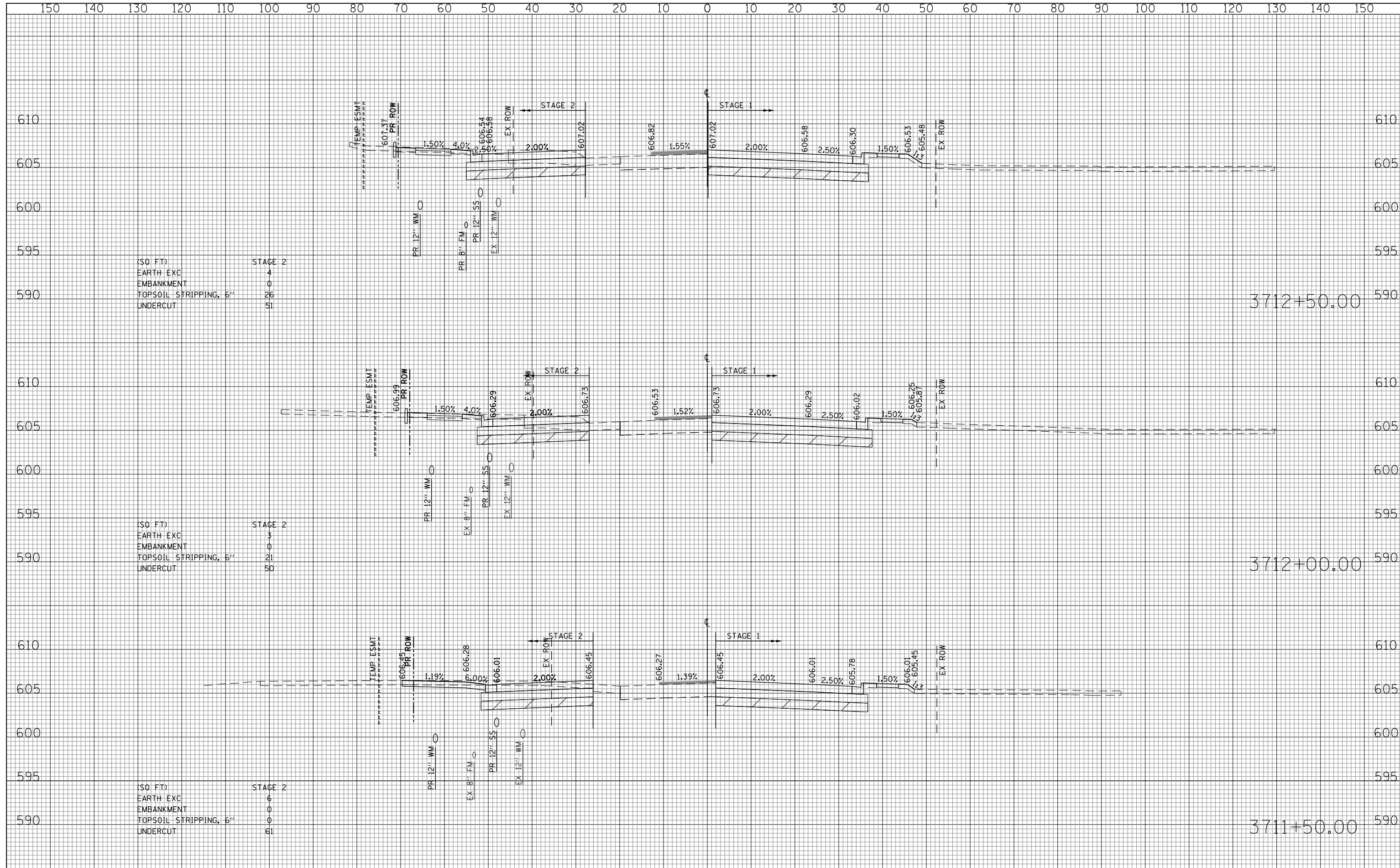
(SQ FT)	STAGE 2
EARTH EXC	6
EMBANKMENT	0
TOPSOIL STRIPPING, 5"	0
UNDERCUT	60

(SQ FT)	STAGE 2
EARTH EXC	0
EMBANKMENT	5
TOPSOIL STRIPPING, 6"	0
UNDERCUT	53

(SQ FT)	STAGE 2
EARTH EXC	9
EMBANKMENT	0
TOPSOIL STRIPPING, 5"	34
UNDERCUT	28

DATE	
BY	
FINAL SURVEY NO.	
SURVEYED PLOTTED TEMPLATE AREAS CHECKED	
NOTE BOOK NO.	

DATE	
BY	
ORIGINAL SURVEY NO.	
SURVEYED PLOTTED TEMPLATE AREAS CHECKED	
NOTE BOOK NO.	



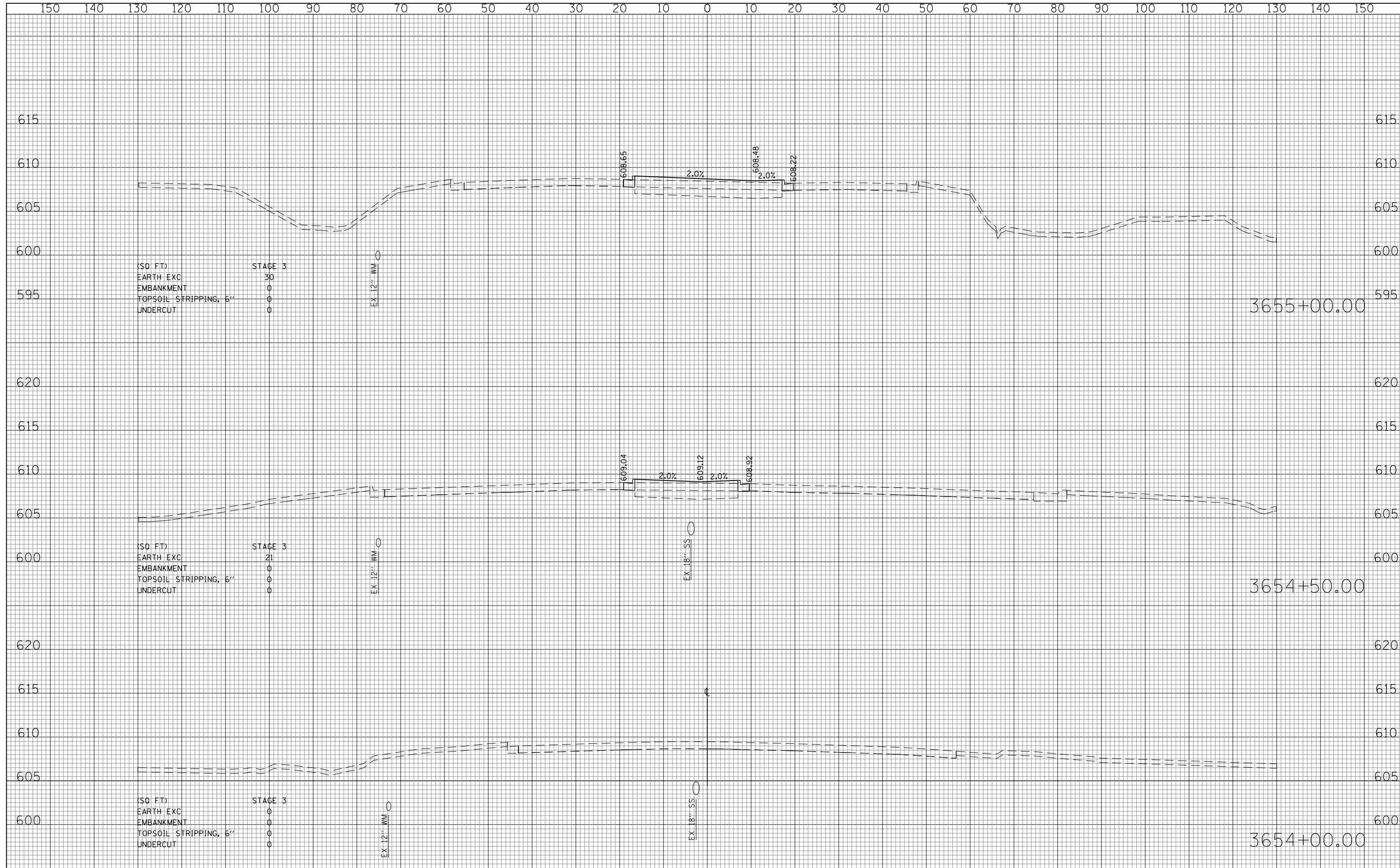
(SQ FT)	STAGE 2
EARTH EXC	4
EMBANKMENT	0
TOPSOIL STRIPPING, 6\"	26
UNDERCUT	51

(SQ FT)	STAGE 2
EARTH EXC	3
EMBANKMENT	0
TOPSOIL STRIPPING, 6\"	21
UNDERCUT	50

(SQ FT)	STAGE 2
EARTH EXC	6
EMBANKMENT	0
TOPSOIL STRIPPING, 6\"	0
UNDERCUT	61

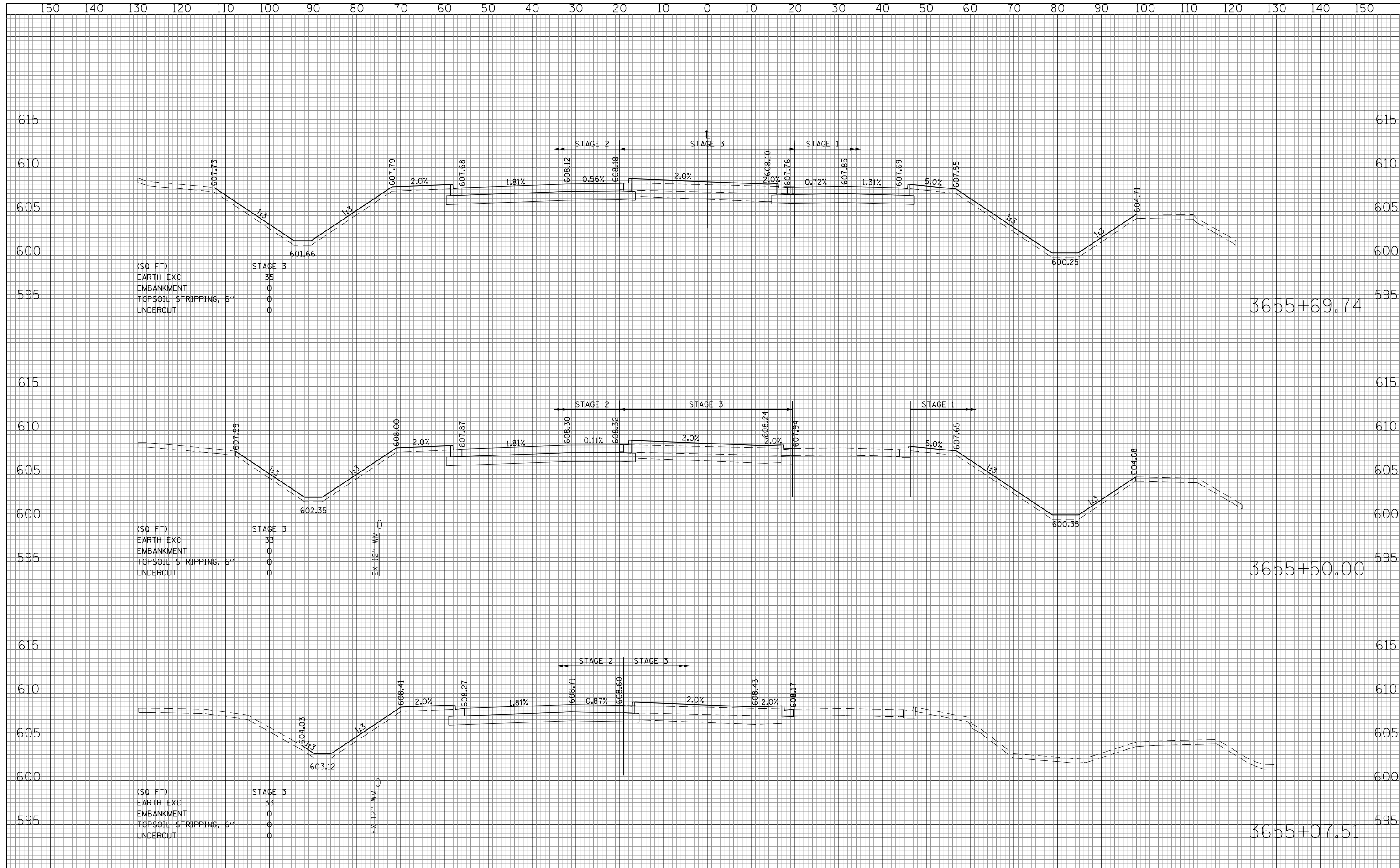
DATE	
BY	
SURVEYED	
PLOTTED	
TEMPLATE	
AREAS	
CHECKED	
NO.	

DATE	
BY	
SURVEYED	
PLOTTED	
TEMPLATE	
AREAS	
CHECKED	
NO.	



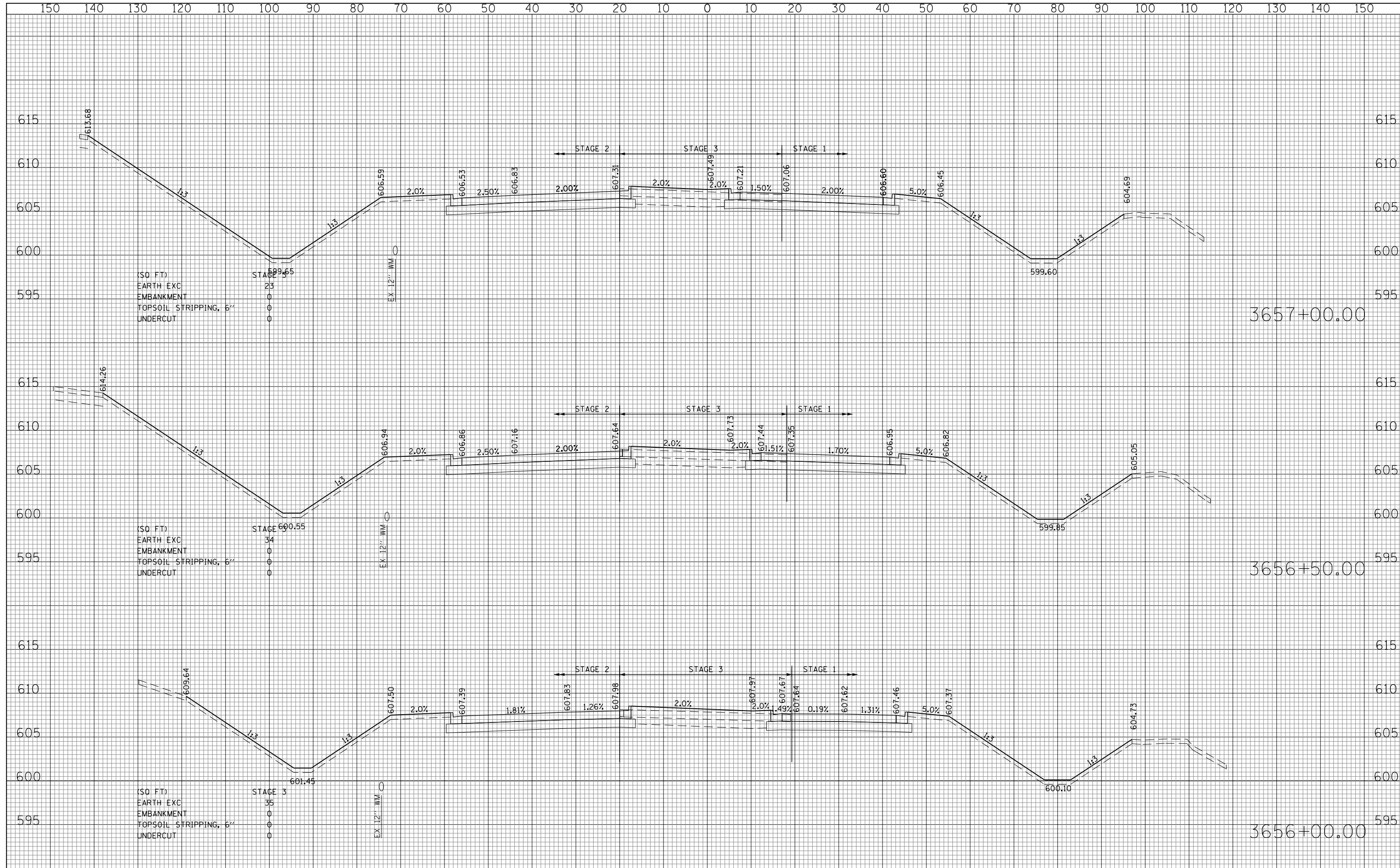
DATE	
BY	
SURVEYED	
PLOTTED	
TEMPLATE	
AREAS CHECKED	
FINAL SURVEY	
NOTE BOOK	
NO.	

DATE	
BY	
SURVEYED	
PLOTTED	
TEMPLATE	
AREAS CHECKED	
ORIGINAL SURVEY	
NOTE BOOK	
NO.	



DATE	
BY	
SURVEYED	
PLOTTED	
TEMPLATE	
AREAS	
CHECKED	
FINAL	
NO.	

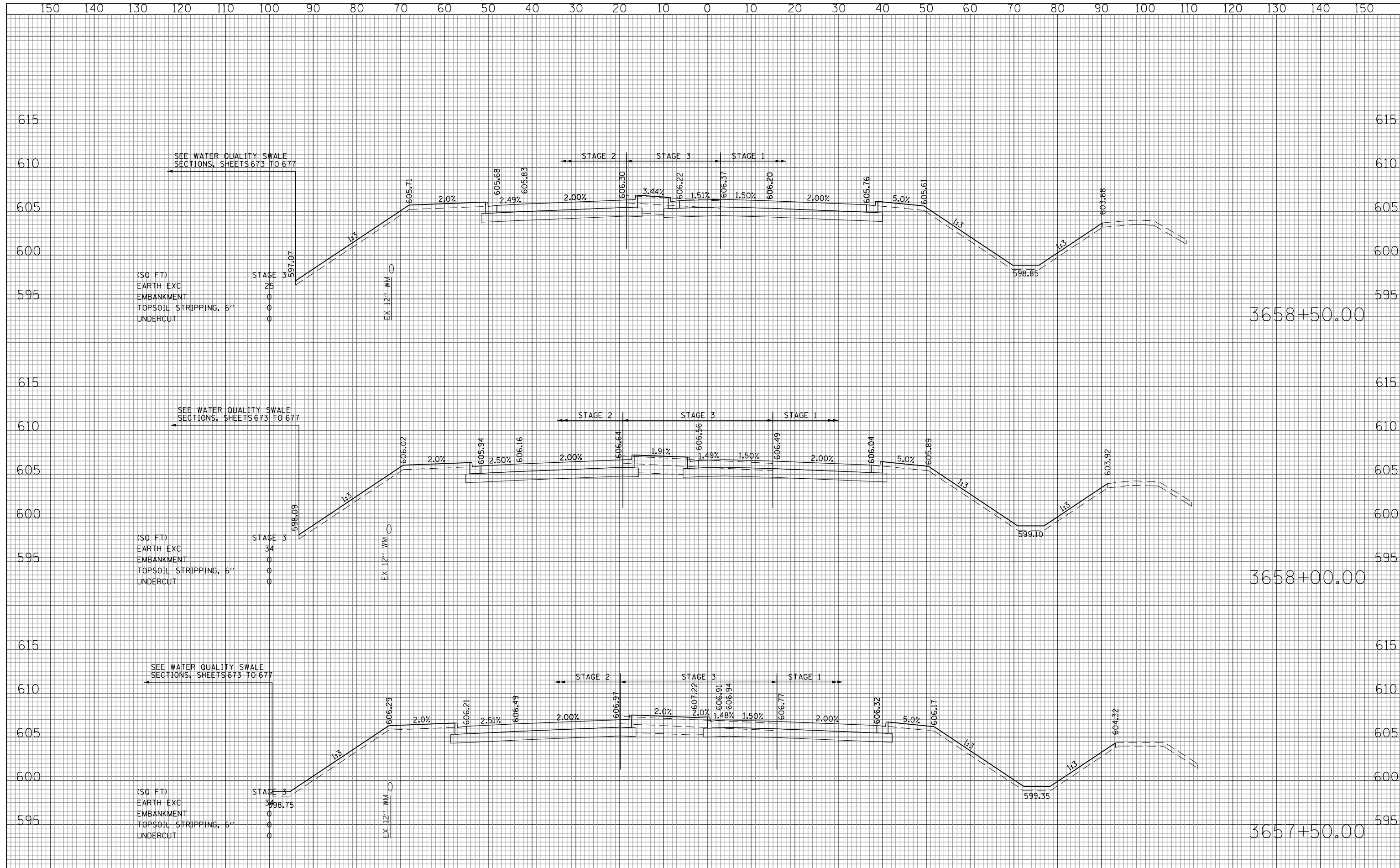
DATE	
BY	
SURVEYED	
PLOTTED	
TEMPLATE	
AREAS	
CHECKED	
ORIGINAL	
NO.	



FILE NAME =	USER NAME = bshae1iger	DESIGNED - JSL	REVISED -	STATE OF ILLINOIS DEPARTMENT OF TRANSPORTATION	U.S. ROUTE 30 CROSS SECTIONS - STAGE 3			F.A.P. RTE. 575	SECTION 14W-R	COUNTY WILL	TOTAL SHEETS 681	SHEET NO. 552
G:\CH12\0012\Road\Sheets\DI60P95-SHT-XSSHT-US30-STAGE3.dgn		DRAWN - JSL	REVISED -		SCALE: 10H : 5V	SHEET NO. 552 OF 681 SHEETS	STA. 3656+00.00 TO STA. 3657+00.00	FED. ROAD DIST. NO. 7 ILLINOIS FED. AID PROJECT				
		CHECKED - JWC	REVISED -									
		DATE - 08/18/2014	REVISED -									

DATE	
BY	
SURVEYED	
PLOTTED	
TEMPLATE	
AREAS	
CHECKED	
NO.	

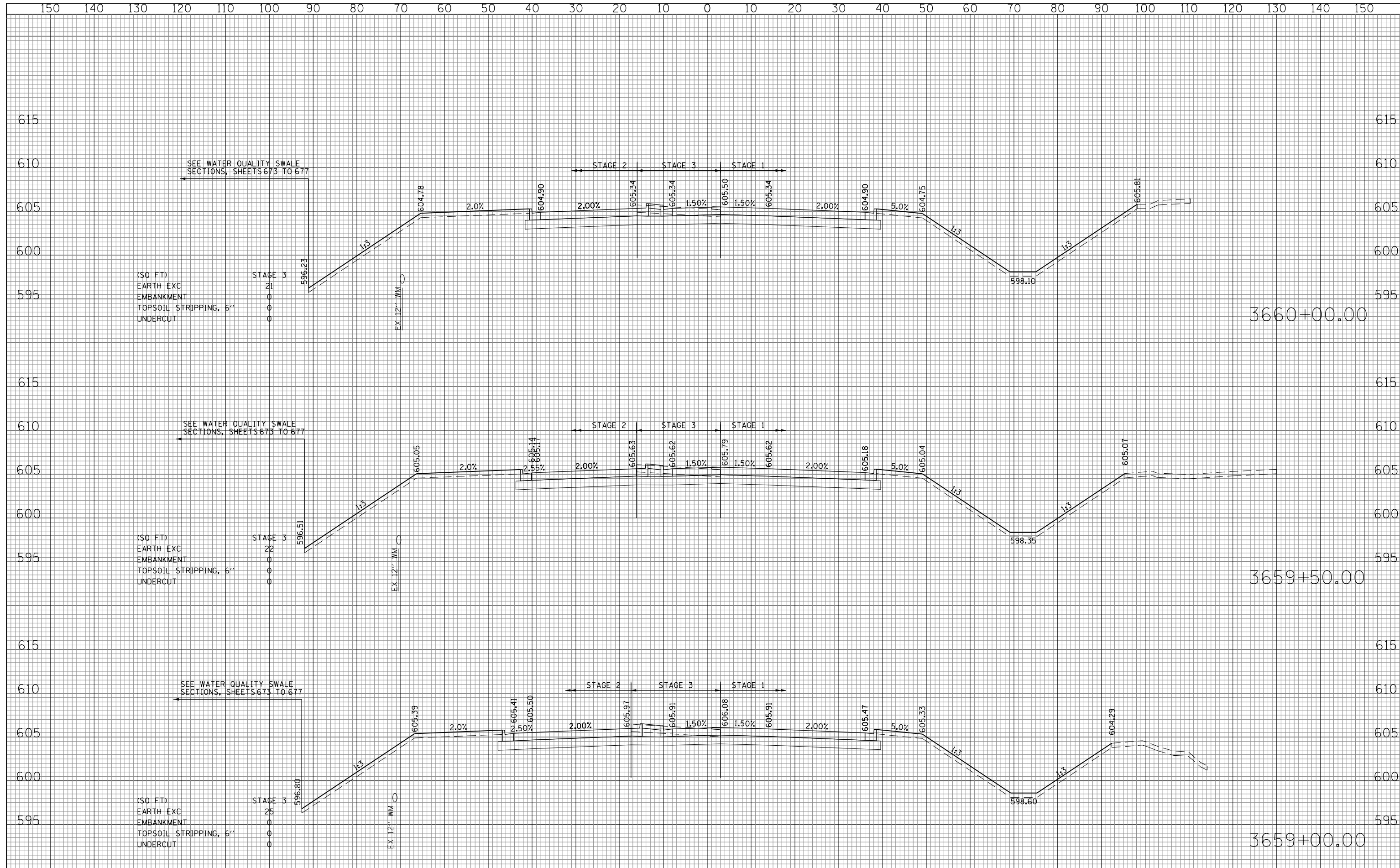
DATE	
BY	
SURVEYED	
PLOTTED	
TEMPLATE	
AREAS	
CHECKED	
NO.	



FILE NAME =	USER NAME = bshae11ger	DESIGNED - JSL	REVISED -	STATE OF ILLINOIS DEPARTMENT OF TRANSPORTATION	U.S. ROUTE 30 CROSS SECTIONS - STAGE 3			F.A.P. RTE. 575	SECTION 14W-R	COUNTY WILL	TOTAL SHEETS 681	SHEET NO. 553
G:\CH2\0012\Road\Sheets\DI60P95-SHT-XSSHT-US30-STAGE3.dgn		DRAWN - JSL	REVISED -		SCALE: 10H : 5V	SHEET NO. 553 OF 681 SHEETS	STA. 3657+50.00 TO STA. 3658+50.00	FED. ROAD DIST. NO. 7 ILLINOIS FED. AID PROJECT		60P95		
PLOT SCALE = 20.0000' / in.		CHECKED - JWC	REVISED -									
PLOT DATE = 10/23/2014		DATE - 08/18/2014	REVISED -									

DATE	
BY	
SURVEYED	
PLOTTED	
TEMPLATE	
AREAS CHECKED	
FINAL SURVEY	
NOTE BOOK	
NO.	

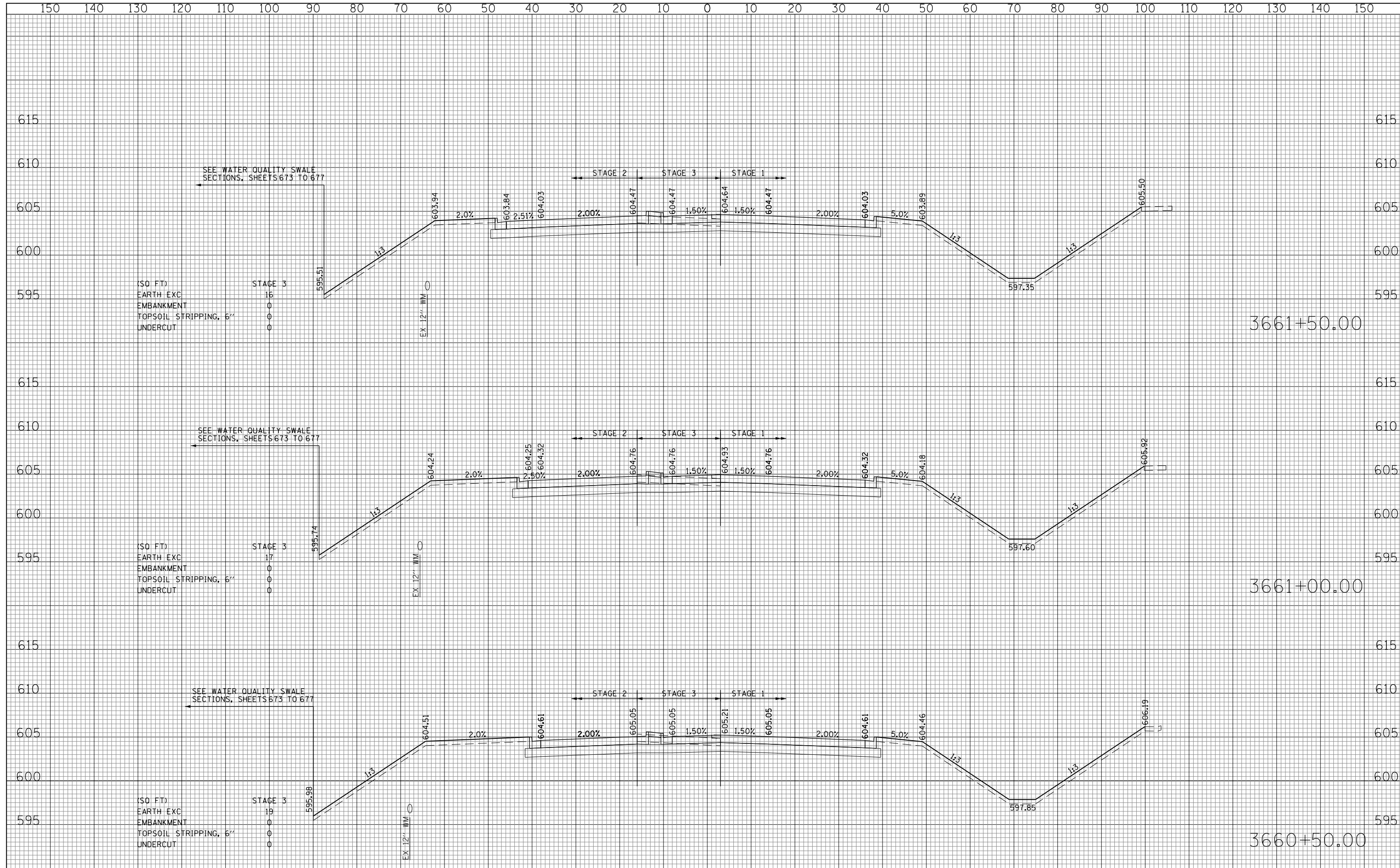
DATE	
BY	
SURVEYED	
PLOTTED	
TEMPLATE	
AREAS CHECKED	
ORIGINAL SURVEY	
NOTE BOOK	
NO.	



FILE NAME =	USER NAME = bshae1iger	DESIGNED - JSL	REVISED -	STATE OF ILLINOIS DEPARTMENT OF TRANSPORTATION	U.S. ROUTE 30 CROSS SECTIONS - STAGE 3			F.A.P. RTE.	SECTION	COUNTY	TOTAL SHEETS	SHEET NO.
G:\CH12\0012\Road\Sheets\DI60P95-SHT-XSSHT-US30.STAGE3.dgn		DRAWN - JSL	REVISED -		575	14W-R	WILL	681	554			
PLOT SCALE = 20.0000' / in.		CHECKED - JWC	REVISED -		SCALE: 10H : 5V			SHEET NO. 554 OF 681 SHEETS		STA. 3659+00.00 TO STA. 3660+00.00	FED. ROAD DIST. NO. 7	ILLINOIS FED. AID PROJECT
PLOT DATE = 10/23/2014		DATE - 08/18/2014	REVISED -									

DATE	
BY	
SURVEYED	
PLOTTED	
TEMPLATE	
AREAS	
CHECKED	
NO.	

DATE	
BY	
SURVEYED	
PLOTTED	
TEMPLATE	
AREAS	
CHECKED	
NO.	



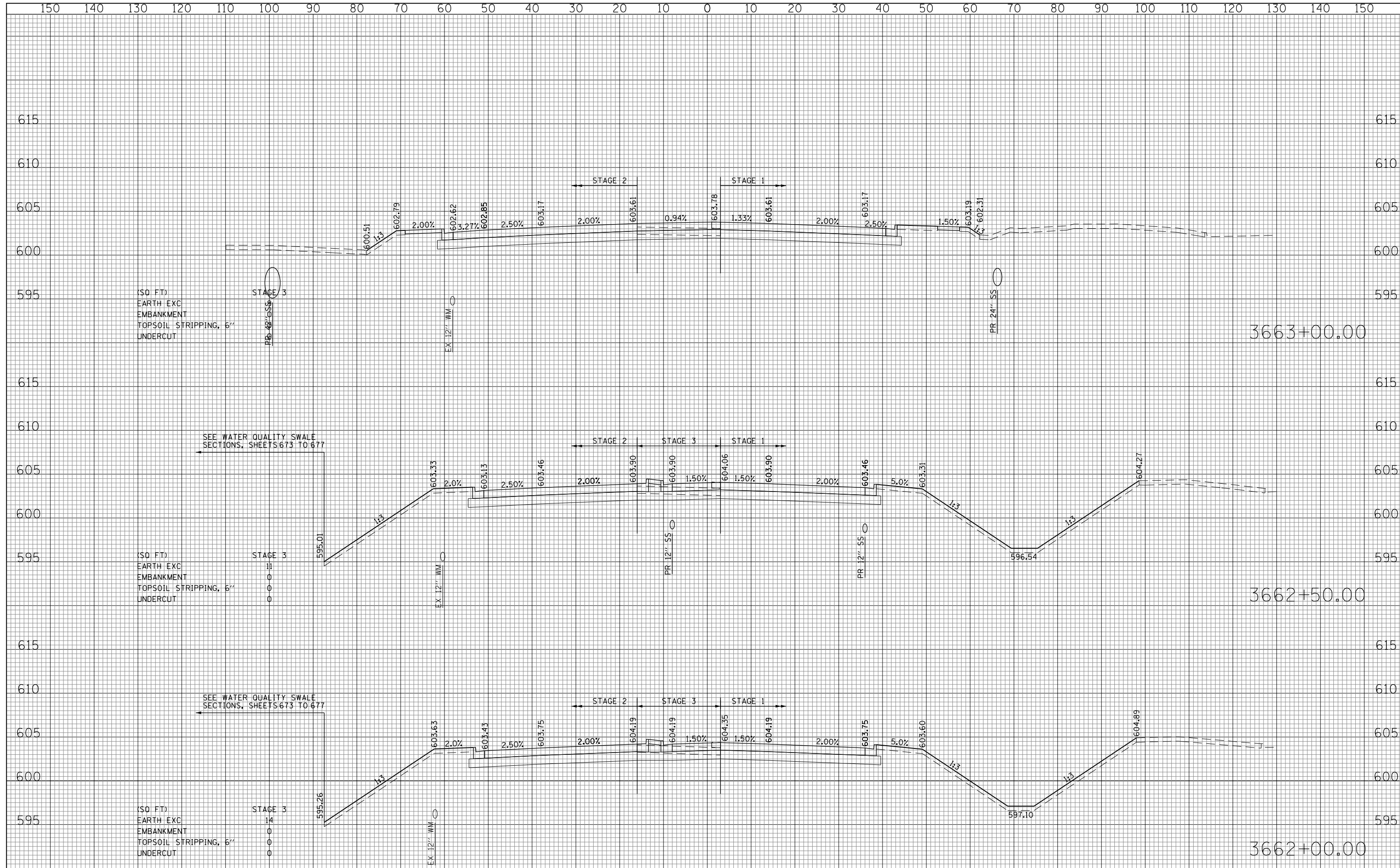
(SQ FT)	STAGE 3
EARTH EXC	16
EMBANKMENT	0
TOPSOIL STRIPPING, 6"	0
UNDERCUT	0

(SQ FT)	STAGE 3
EARTH EXC	17
EMBANKMENT	0
TOPSOIL STRIPPING, 6"	0
UNDERCUT	0

(SQ FT)	STAGE 3
EARTH EXC	19
EMBANKMENT	0
TOPSOIL STRIPPING, 6"	0
UNDERCUT	0

DATE	
BY	
FINAL SURVEY	
SURVEYED	
PLOTTED	
TEMPLATE	
NOTE BOOK	
AREAS CHECKED	
NO.	

DATE	
BY	
ORIGINAL SURVEY	
SURVEYED	
PLOTTED	
TEMPLATE	
NOTE BOOK	
AREAS CHECKED	
NO.	



FILE NAME =	USER NAME = bshae1iger	DESIGNED - JSL	REVISED -
G:\CH12\0012\Road\Sheets\DI60P95-SHT-XSSHT-US30.STAGE3.dgn		DRAWN - JSL	REVISED -
		CHECKED - JWC	REVISED -
		DATE - 08/18/2014	REVISED -

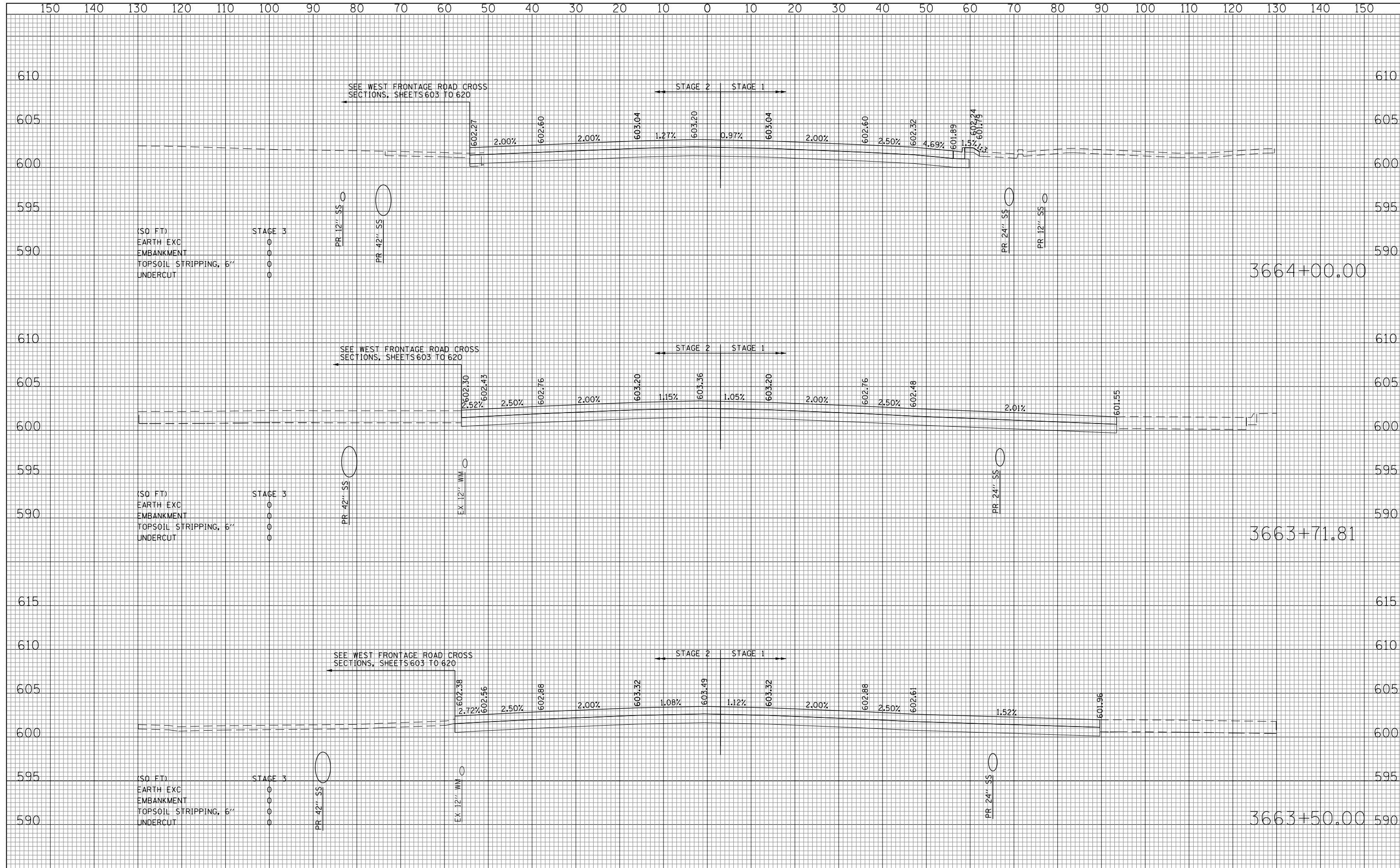
**STATE OF ILLINOIS
DEPARTMENT OF TRANSPORTATION**

U.S. ROUTE 30 CROSS SECTIONS - STAGE 3	
SCALE: 10H : 5V	SHEET NO. 556 OF 681 SHEETS
STA. 3662+00.00	TO STA. 3663+00.00

F.A.P. RTE.	SECTION	COUNTY	TOTAL SHEETS	SHEET NO.
575	14W-R	WILL	681	556
60P95				
FED. ROAD DIST. NO. 7 ILLINOIS FED. AID PROJECT				

DATE	
BY	
SURVEYED	
PLOTTED	
TEMPLATE	
AREAS	
CHECKED	
FINAL SURVEY	
NOTE BOOK	
NO.	

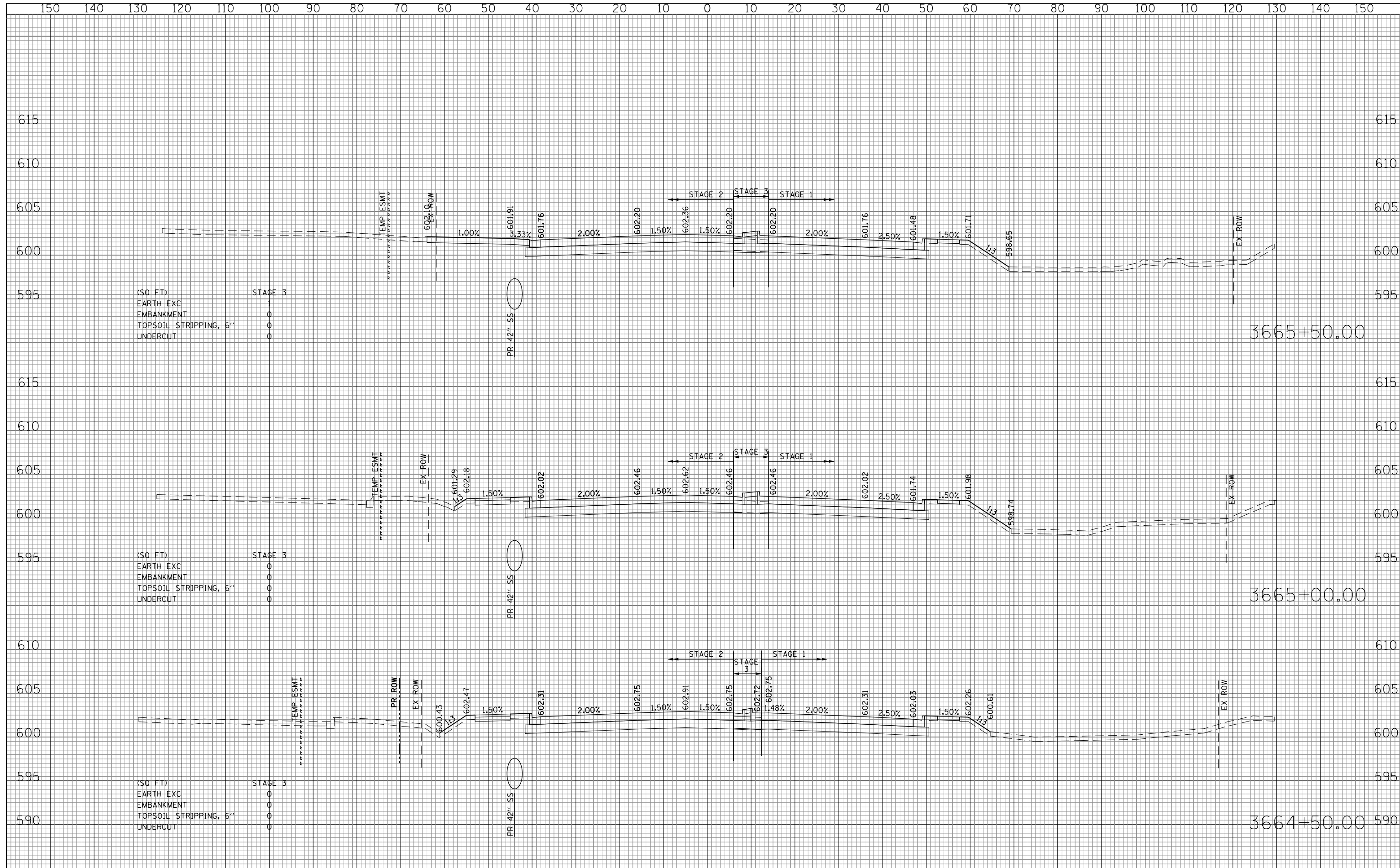
DATE	
BY	
SURVEYED	
PLOTTED	
TEMPLATE	
AREAS	
CHECKED	
ORIGINAL SURVEY	
NOTE BOOK	
NO.	



FILE NAME =	USER NAME = bshae1iger	DESIGNED - JSL	REVISED -	STATE OF ILLINOIS DEPARTMENT OF TRANSPORTATION	U.S. ROUTE 30 CROSS SECTIONS - STAGE 3	F.A.P. RTE. 575	SECTION 14W-R	COUNTY WILL	TOTAL SHEETS 681	SHEET NO. 557	
G:\CH12\0012\Road\Sheets\DI60P95-SHT-XSSHT-US30-STAGE3.dgn	PLOT SCALE = 20.0000' / in.	DRAWN - JSL	REVISED -			SCALE: 10H : 5V	SHEET NO. 557 OF 681 SHEETS	STA. 3663+50.00	TO STA. 3664+00.00	FED. ROAD DIST. NO. 7	ILLINOIS FED. AID PROJECT
	PLOT DATE = 10/23/2014	CHECKED - JWC	REVISED -								
		DATE - 08/18/2014	REVISED -								

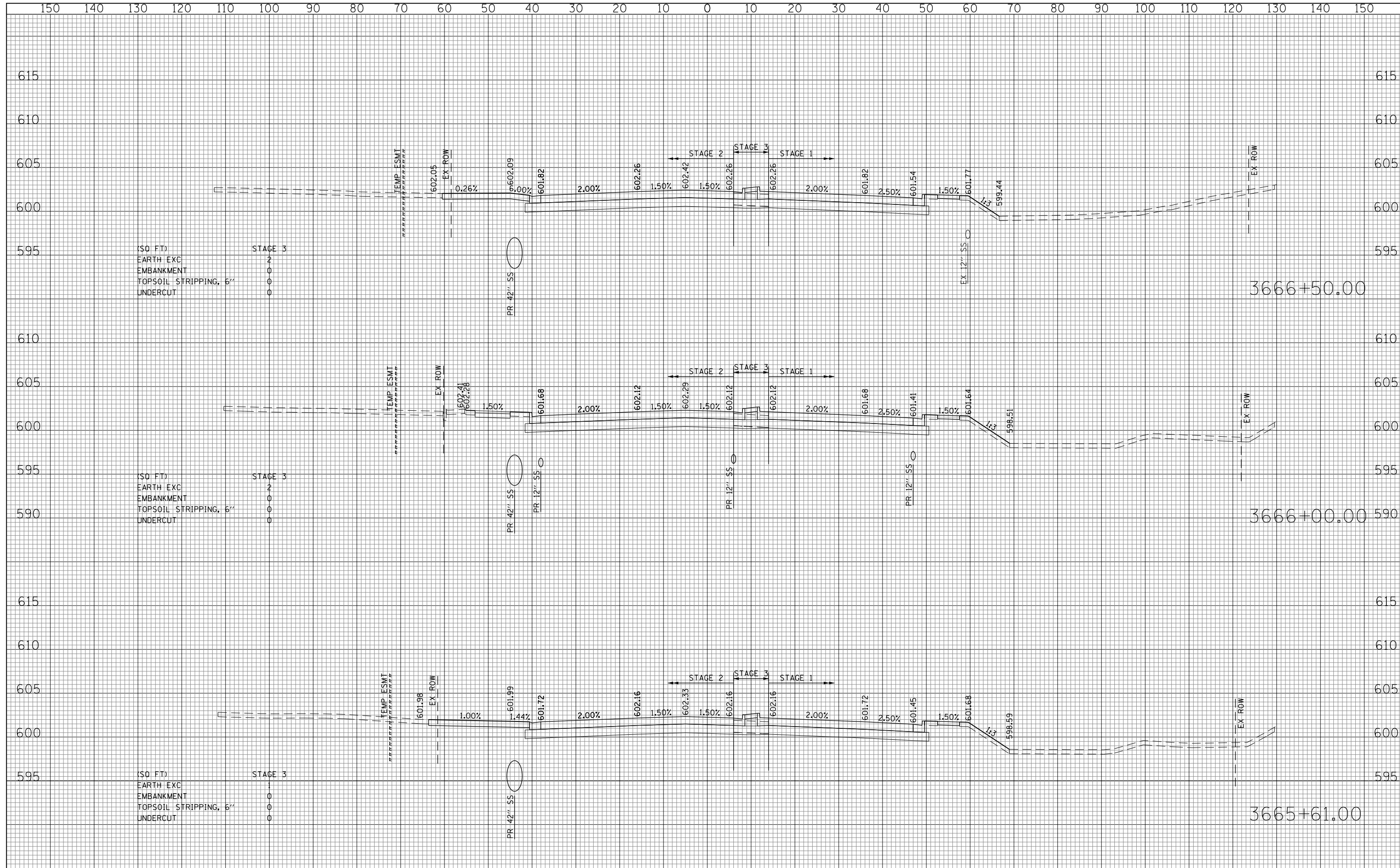
DATE	
BY	
SURVEYED	
PLOTTED	
TEMPLATE	
AREAS	
CHECKED	
NO.	

DATE	
BY	
SURVEYED	
PLOTTED	
TEMPLATE	
AREAS	
CHECKED	
NO.	



DATE	
BY	
SURVEYED	
PLOTTED	
TEMPLATE	
AREAS CHECKED	
FINAL SURVEY	
NOTE BOOK	
NO.	

DATE	
BY	
SURVEYED	
PLOTTED	
TEMPLATE	
AREAS CHECKED	
ORIGINAL SURVEY	
NOTE BOOK	
NO.	



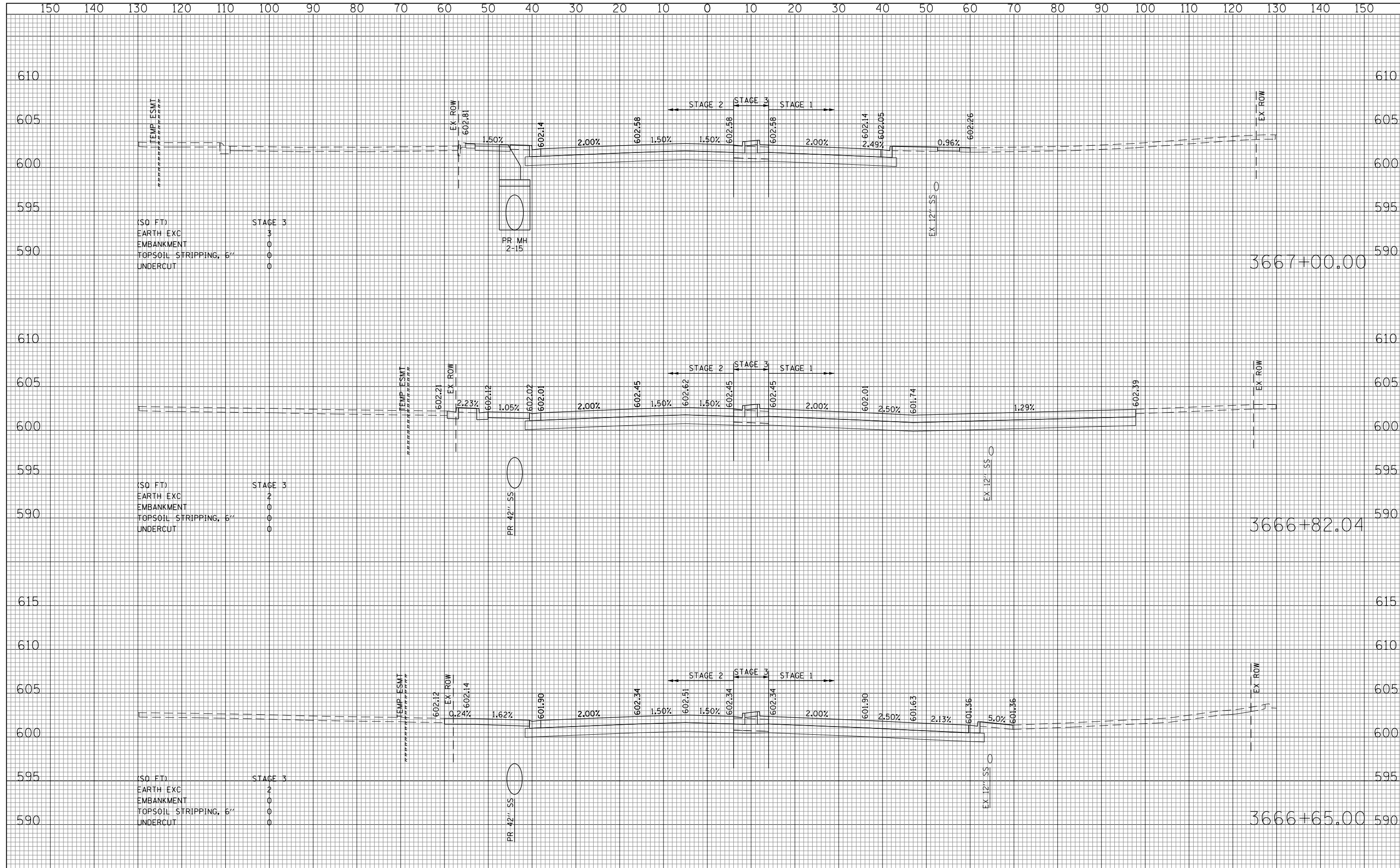
(SQ FT)	STAGE 3
EARTH EXC	2
EMBANKMENT	0
TOPSOIL STRIPPING, 6"	0
UNDERCUT	0

(SQ FT)	STAGE 3
EARTH EXC	2
EMBANKMENT	0
TOPSOIL STRIPPING, 6"	0
UNDERCUT	0

(SQ FT)	STAGE 3
EARTH EXC	1
EMBANKMENT	0
TOPSOIL STRIPPING, 6"	0
UNDERCUT	0

DATE	
BY	
SURVEYED	
PLOTTED	
TEMPLATE	
AREAS CHECKED	
FINAL SURVEY	
NOTE BOOK	
NO.	

DATE	
BY	
SURVEYED	
PLOTTED	
TEMPLATE	
AREAS CHECKED	
ORIGINAL SURVEY	
NOTE BOOK	
NO.	




(SQ FT)	STAGE 3
EARTH EXC	3
EMBANKMENT	0
TOPSOIL STRIPPING, 5"	0
UNDERCUT	0

(SQ FT)	STAGE 3
EARTH EXC	2
EMBANKMENT	0
TOPSOIL STRIPPING, 6"	0
UNDERCUT	0

(SQ FT)	STAGE 3
EARTH EXC	2
EMBANKMENT	0
TOPSOIL STRIPPING, 6"	0
UNDERCUT	0

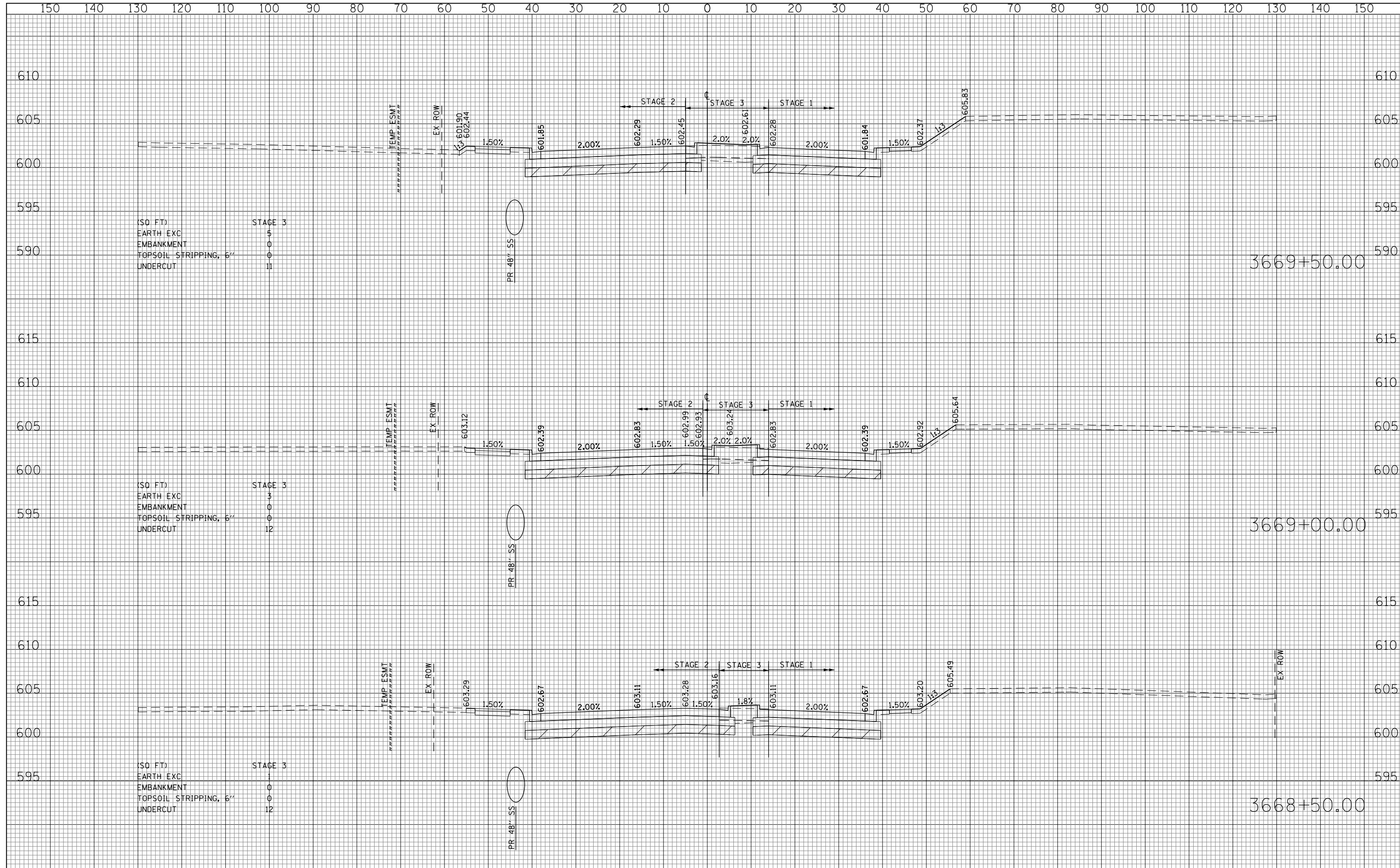
DATE	
BY	
SURVEYED	
PLOTTED	
TEMPLATE	
AREAS	
CHECKED	
NO.	

DATE	
BY	
SURVEYED	
PLOTTED	
TEMPLATE	
AREAS	
CHECKED	
NO.	



DATE	
BY	
SURVEYED	
PLOTTED	
TEMPLATE	
AREAS CHECKED	
FINAL SURVEY	
NOTE BOOK	
NO.	

DATE	
BY	
SURVEYED	
PLOTTED	
TEMPLATE	
AREAS CHECKED	
ORIGINAL SURVEY	
NOTE BOOK	
NO.	



(SQ FT)

STAGE 3	
EARTH EXC	5
EMBANKMENT	0
TOPSOIL STRIPPING, 5"	0
UNDERCUT	11

(SQ FT)

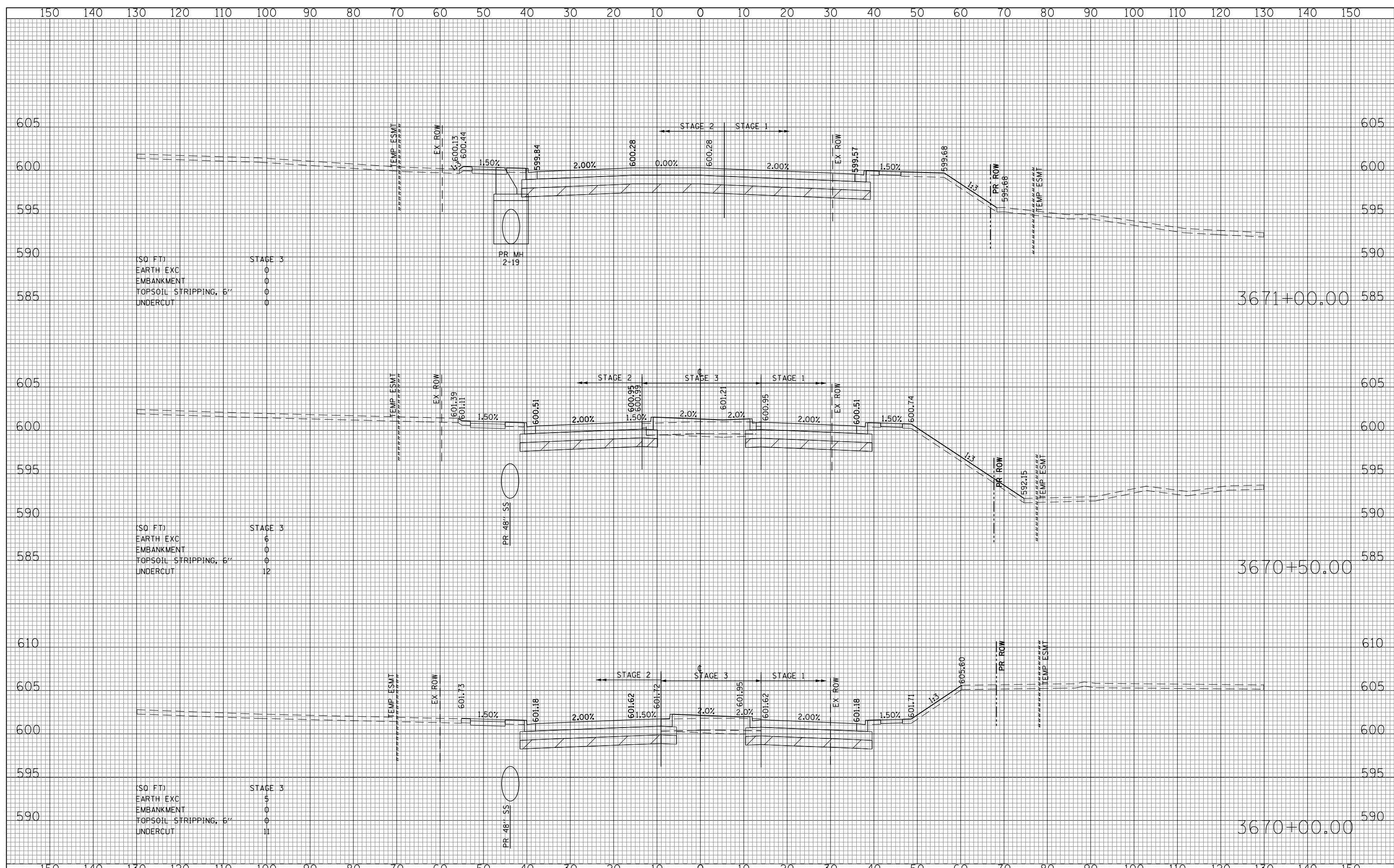
STAGE 3	
EARTH EXC	3
EMBANKMENT	0
TOPSOIL STRIPPING, 6"	0
UNDERCUT	12

(SQ FT)

STAGE 3	
EARTH EXC	0
EMBANKMENT	0
TOPSOIL STRIPPING, 5"	0
UNDERCUT	12

DATE	
BY	
SURVEYED	
PLOTTED	
TEMPLATE	
AREAS CHECKED	
FINAL SURVEY	
NOTE BOOK	
NO.	

DATE	
BY	
SURVEYED	
PLOTTED	
TEMPLATE	
AREAS CHECKED	
ORIGINAL SURVEY	
NOTE BOOK	
NO.	



(SQ FT)

STAGE 3	
EARTH EXC	0
EMBANKMENT	0
TOPSOIL STRIPPING, 6"	0
UNDERCUT	0

(SQ FT)

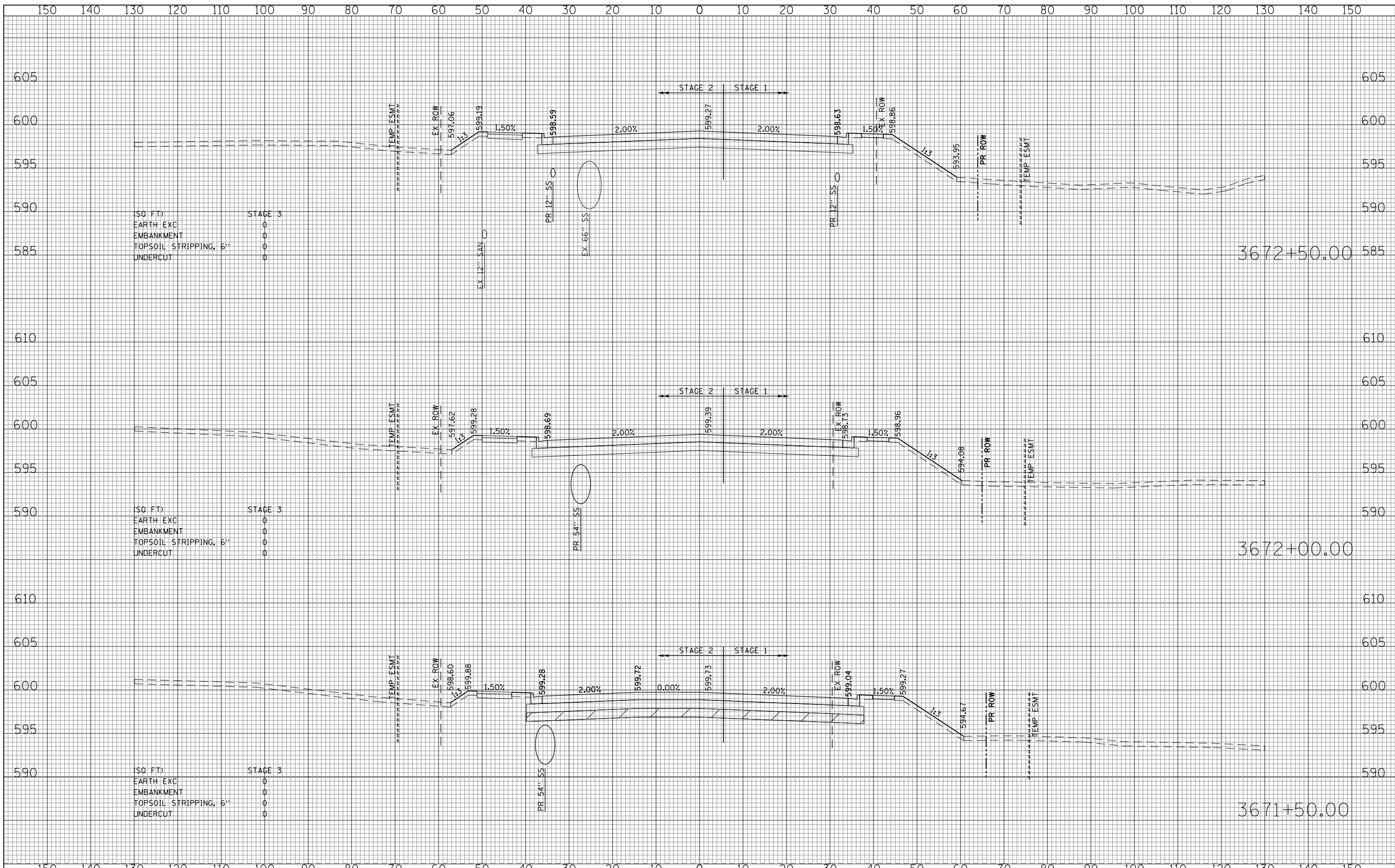
STAGE 3	
EARTH EXC	6
EMBANKMENT	0
TOPSOIL STRIPPING, 6"	0
UNDERCUT	12

(SQ FT)

STAGE 3	
EARTH EXC	5
EMBANKMENT	0
TOPSOIL STRIPPING, 6"	0
UNDERCUT	11

DATE	
BY	
FINAL SURVEY	
SURVEYED	
PLOTTED	
TEMPLATE	
NOTE BOOK	
AREAS CHECKED	
NO.	

DATE	
BY	
ORIGINAL SURVEY	
SURVEYED	
PLOTTED	
TEMPLATE	
NOTE BOOK	
AREAS CHECKED	
NO.	



(SQ FT)
EARTH EXC
EMBANKMENT
TOPSOIL STRIPPING, 6"
UNDERCUT

STAGE 3

0
0
0
0

(SQ FT)
EARTH EXC
EMBANKMENT
TOPSOIL STRIPPING, 6"
UNDERCUT

STAGE 3

0
0
0
0

(SQ FT)
EARTH EXC
EMBANKMENT
TOPSOIL STRIPPING, 6"
UNDERCUT

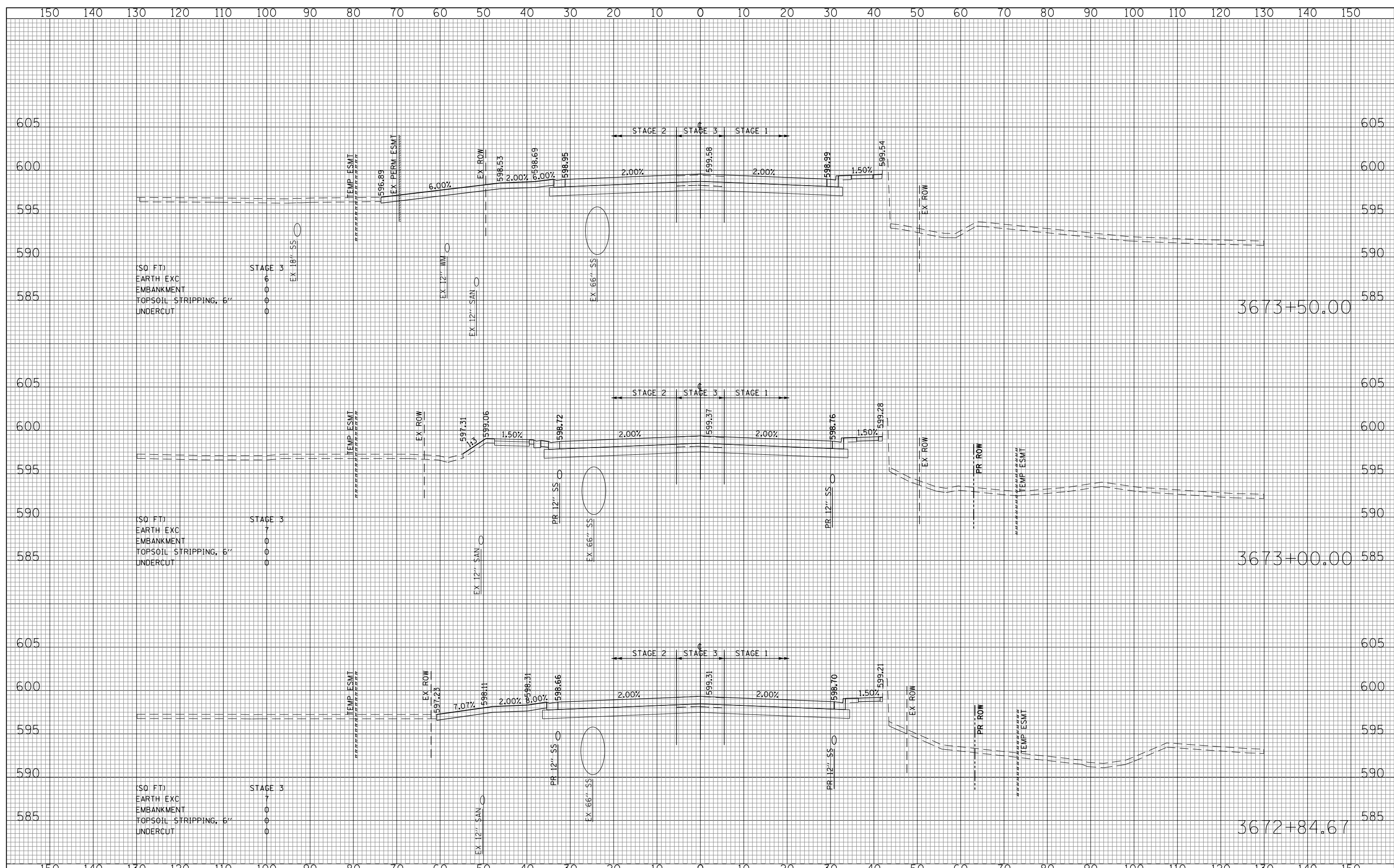
STAGE 3

0
0
0
0

FILE NAME =	USER NAME = bshae1iger	DESIGNED - JSL	REVISED -	STATE OF ILLINOIS DEPARTMENT OF TRANSPORTATION	U.S. ROUTE 30 CROSS SECTIONS - STAGE 3			F.A.P. RTE. 575	SECTION 14W-R	COUNTY WILL	TOTAL SHEETS 681	SHEET NO. 564
G:\CH12\0012\Road\Sheets\DI60P95-SHT-XSSHT-US30-STAGE3.dgn		DRAWN - JSL	REVISED -		SCALE: 10H : 5V	SHEET NO. 564 OF 681 SHEETS	STA. 3671+50.00 TO STA. 3672+50.00	FED. ROAD DIST. NO. 7	ILLINOIS	FED. AID PROJECT	60P95	
		CHECKED - JWC	REVISED -									
		DATE - 08/18/2014	REVISED -									

DATE	
BY	
FINAL SURVEY	
SURVEYED	
PLOTTED	
TEMPLATE	
NOTE BOOK	
AREAS CHECKED	
NO.	

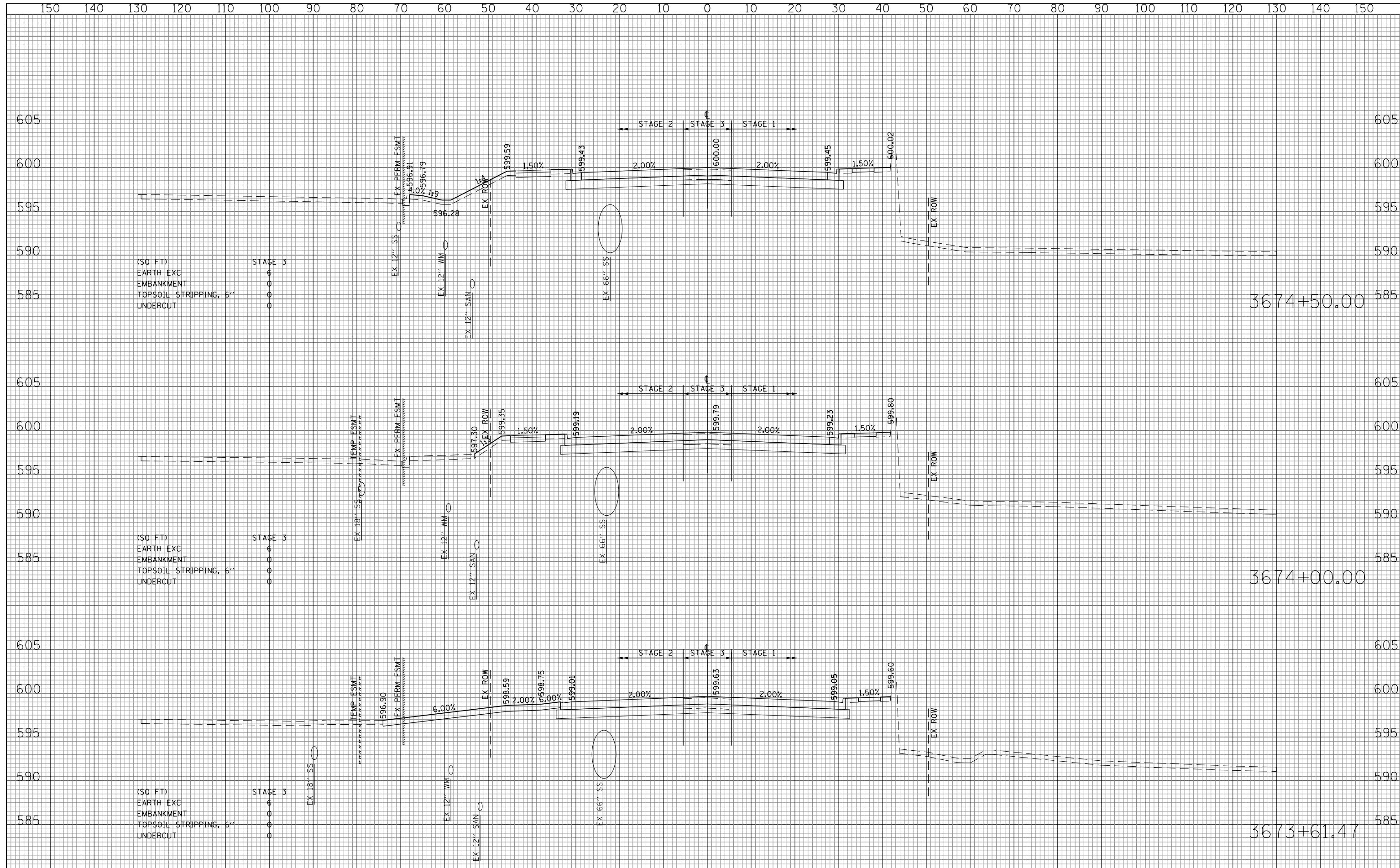
DATE	
BY	
ORIGINAL SURVEY	
SURVEYED	
PLOTTED	
TEMPLATE	
NOTE BOOK	
AREAS CHECKED	
NO.	



FILE NAME =	USER NAME = bshae11ger	DESIGNED - JSL	REVISED -	STATE OF ILLINOIS DEPARTMENT OF TRANSPORTATION	U.S. ROUTE 30 CROSS SECTIONS - STAGE 3	F.A.P. RTE.	SECTION	COUNTY	TOTAL SHEETS	SHEET NO.	
G:\CH12\0012\Road\Sheets\DI60P95-SHT-XSSHT-US30-STAGE3.dgn	PLOT SCALE = 20.0000' / in.	DRAWN - JSL	REVISED -			575	14W-R	WILL	681	565	
PLOT DATE = 10/23/2014	DATE = 08/18/2014	CHECKED - JWC	REVISED -			60P95					
		DATE - 08/18/2014	REVISED -			SCALE: 10H : 5V SHEET NO. 565 OF 681 SHEETS STA. 3672+84.67 TO STA. 3673+50.00 FED. ROAD DIST. NO. 7 ILLINOIS FED. AID PROJECT					

DATE	
BY	
SURVEYED	
PLOTTED	
TEMPLATE	
AREAS	
CHECKED	
NO.	

DATE	
BY	
SURVEYED	
PLOTTED	
TEMPLATE	
AREAS	
CHECKED	
NO.	



FILE NAME =
 G:\CH12\0012\Road\Sheets\DI60P95-SHT-XSSHT-US30-STAGE3.dgn

USER NAME = bshae1iger
 PLOT SCALE = 20.0000' / in.
 PLOT DATE = 10/23/2014

DESIGNED - JSL
 DRAWN - JSL
 CHECKED - JWC
 DATE - 08/18/2014

REVISED -
 REVISED -
 REVISED -
 REVISED -

**STATE OF ILLINOIS
 DEPARTMENT OF TRANSPORTATION**

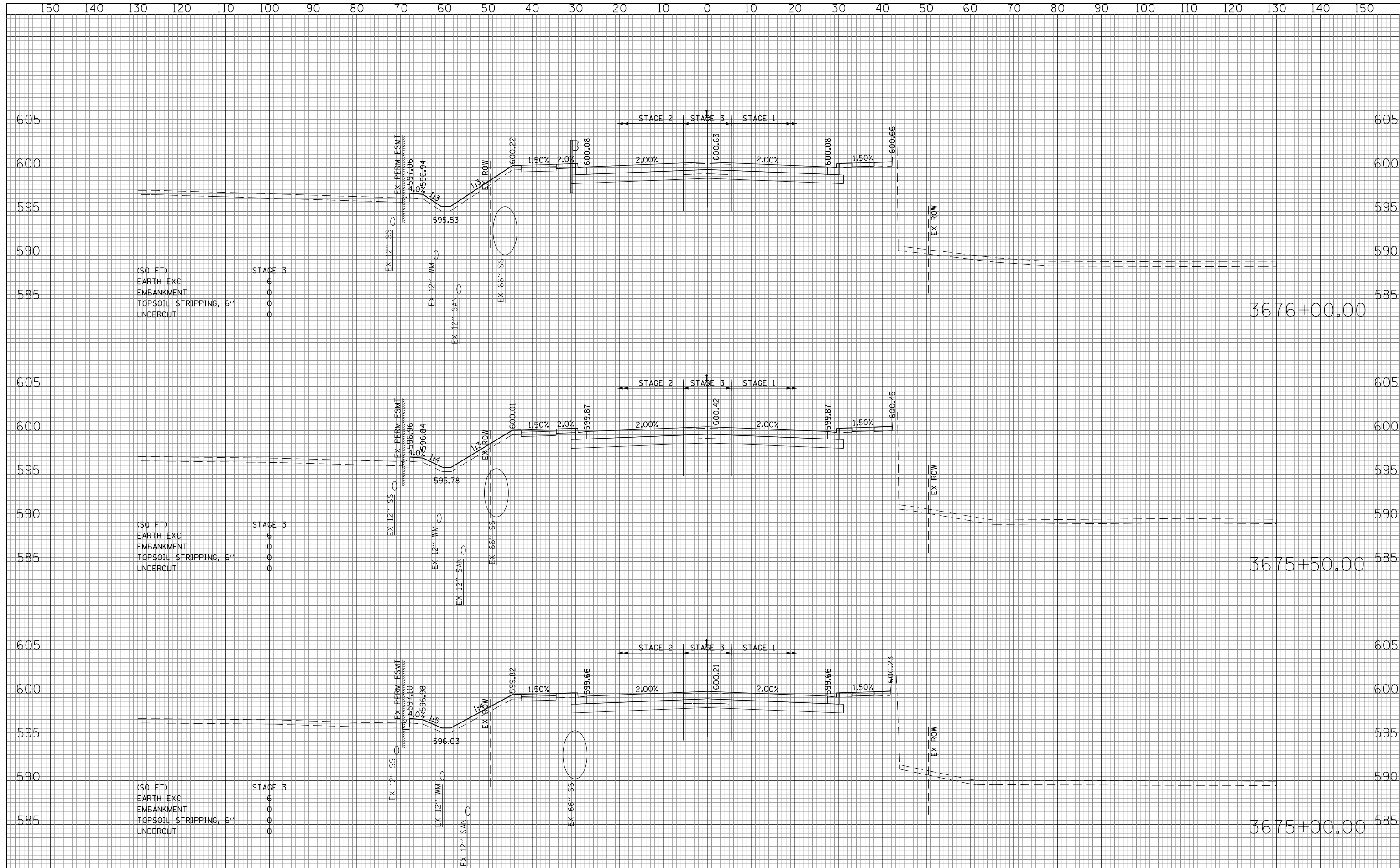
U.S. ROUTE 30 CROSS SECTIONS - STAGE 3

SCALE: 10H : 5V SHEET NO. 566 OF 681 SHEETS STA. 3673+61.47 TO STA. 3674+50.00

F.A.P. RTE.	SECTION	COUNTY	TOTAL SHEETS	SHEET NO.
575	14W-R	WILL	681	566
			60P95	

DATE	
BY	
SURVEYED	
PLOTTED	
TEMPLATE	
AREAS	
CHECKED	
NO.	

DATE	
BY	
SURVEYED	
PLOTTED	
TEMPLATE	
AREAS	
CHECKED	
NO.	



FILE NAME =
 G:\CH12\0012\Road\Sheets\DI60P95-SHT-XSSHT-US30-STAGE3.dgn

USER NAME = bshae1iger
 PLOT SCALE = 20.0000' / in.
 PLOT DATE = 10/23/2014

DESIGNED - JSL
 DRAWN - JSL
 CHECKED - JWC
 DATE - 08/18/2014

REVISED -
 REVISED -
 REVISED -
 REVISED -

**STATE OF ILLINOIS
 DEPARTMENT OF TRANSPORTATION**

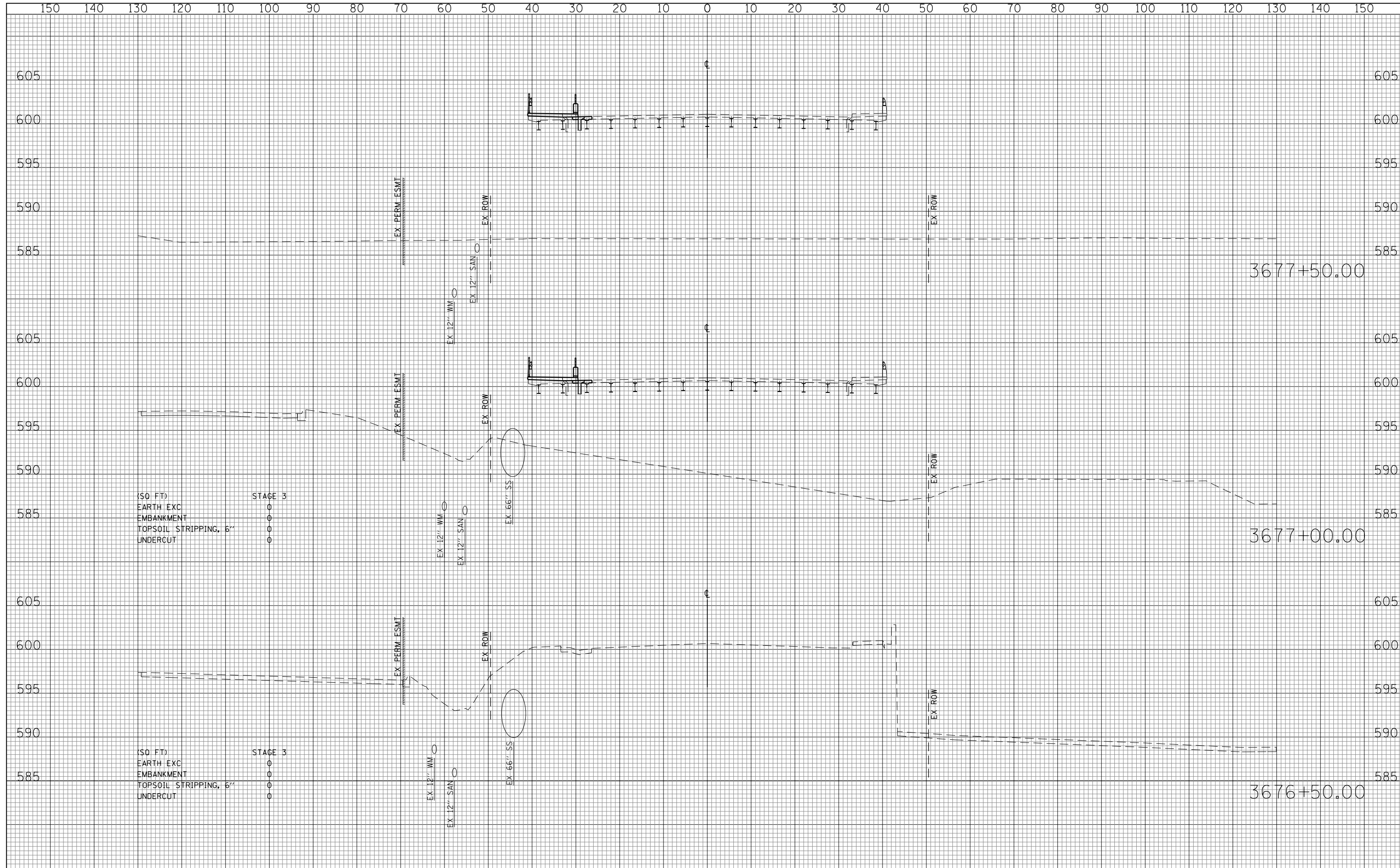
U.S. ROUTE 30 CROSS SECTIONS - STAGE 3

SCALE: 10H : 5V SHEET NO. 567 OF 681 SHEETS STA. 3675+00.00 TO STA. 3676+00.00

F.A.P. RTE.	SECTION	COUNTY	TOTAL SHEETS	SHEET NO.
575	14W-R	WILL	681	567
				60P95

DATE	
BY	
SURVEYED	
PLOTTED	
TEMPLATE	
AREAS	
CHECKED	
FINAL SURVEY	
NOTE BOOK	
NO.	

DATE	
BY	
SURVEYED	
PLOTTED	
TEMPLATE	
AREAS	
CHECKED	
ORIGINAL SURVEY	
NOTE BOOK	
NO.	



(SQ FT) STAGE 3
 EARTH EXC 0
 EMBANKMENT 0
 TOPSOIL STRIPPING, 6" 0
 UNDERCUT 0

(SQ FT) STAGE 3
 EARTH EXC 0
 EMBANKMENT 0
 TOPSOIL STRIPPING, 6" 0
 UNDERCUT 0

FILE NAME =
 G:\CH12\0012\Road\Sheets\DI60P95-SHT-XSSHT-US30.STAGE3.dgn

USER NAME = bshae1iger
 PLOT SCALE = 20.0000' / in.
 PLOT DATE = 10/23/2014

DESIGNED - JSL
 DRAWN - JSL
 CHECKED - JWC
 DATE - 08/18/2014

REVISED -
 REVISED -
 REVISED -
 REVISED -

**STATE OF ILLINOIS
 DEPARTMENT OF TRANSPORTATION**

U.S. ROUTE 30 CROSS SECTIONS - STAGE 3

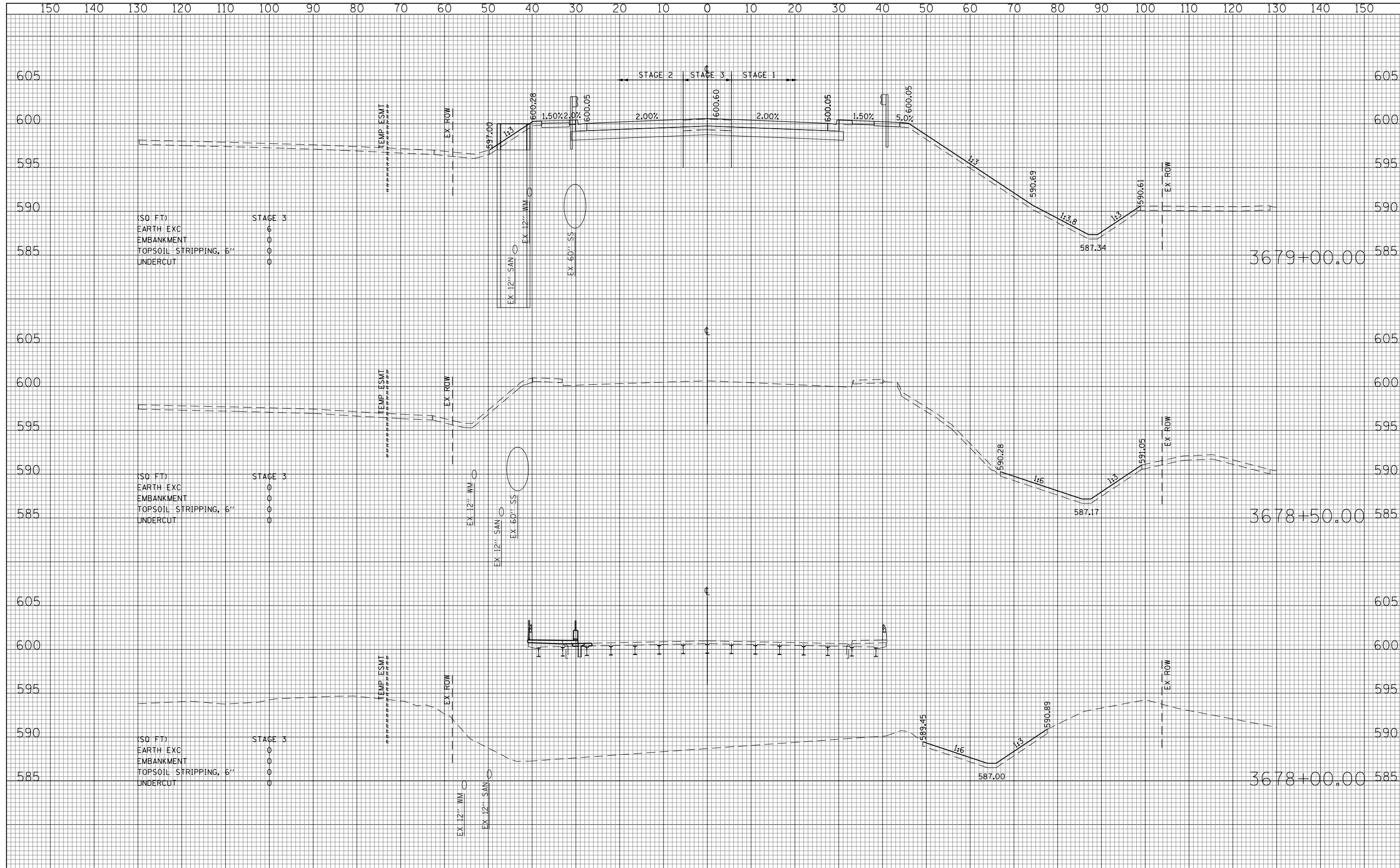
SCALE: 10H : 5V SHEET NO. 568 OF 681 SHEETS STA. 3676+50.00 TO STA. 3677+50.00

F.A.P. RTE.	SECTION	COUNTY	TOTAL SHEETS	SHEET NO.
575	14W-R	WILL	681	568
			60P95	

FED. ROAD DIST. NO. 7 ILLINOIS FED. AID PROJECT

DATE	
BY	
SURVEYED	
PLOTTED	
TEMPLATE	
AREAS	
CHECKED	
NO.	

DATE	
BY	
SURVEYED	
PLOTTED	
TEMPLATE	
AREAS	
CHECKED	
NO.	



FILE NAME =	USER NAME = bshae1iger	DESIGNED - JSL	REVISED -
G:\CH12\0012\Road\Sheets\DI60P95-SHT-XSSHT-US30-STAGE3.dgn		DRAWN - JSL	REVISED -
		CHECKED - JWC	REVISED -
		DATE - 08/18/2014	REVISED -

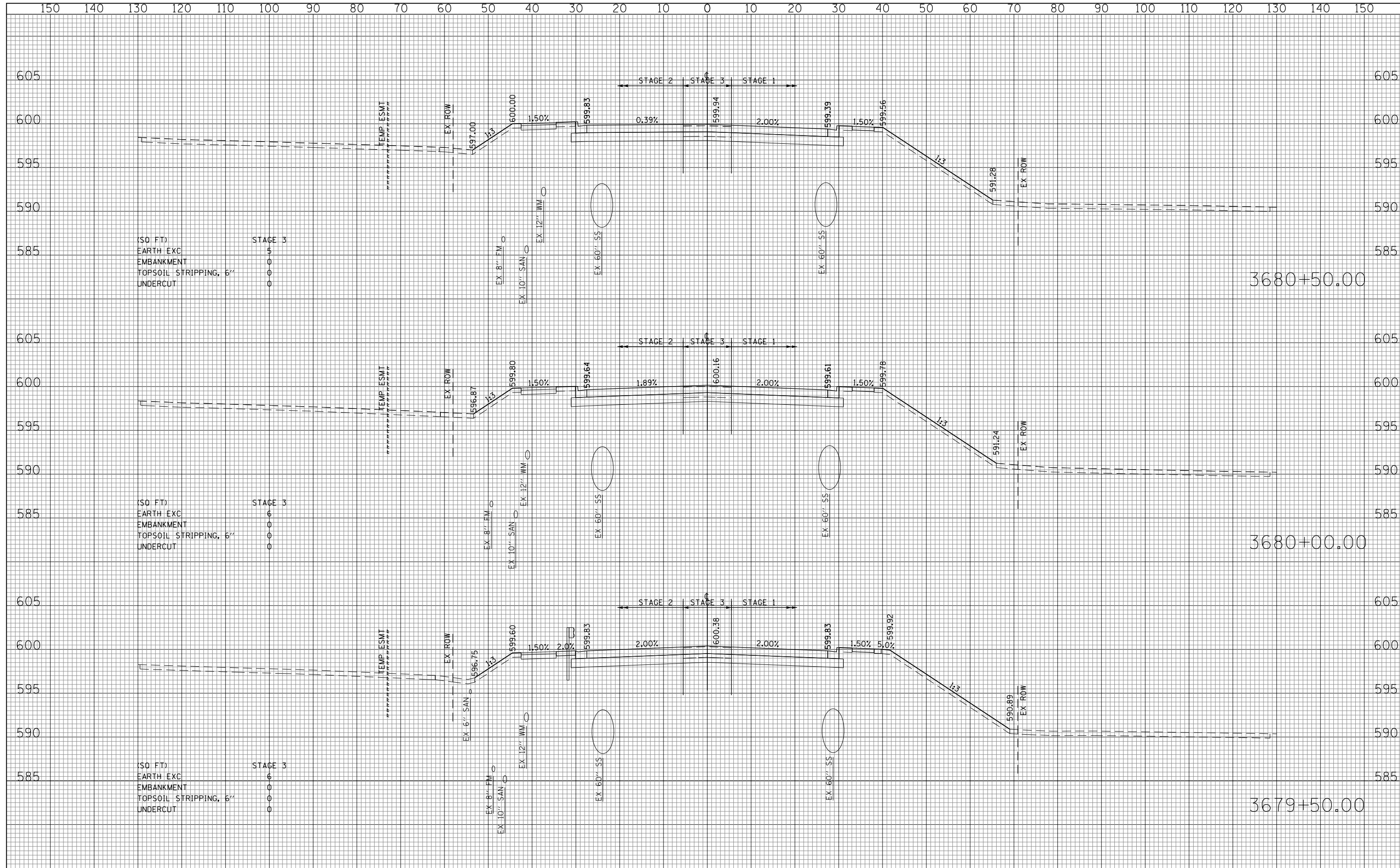
**STATE OF ILLINOIS
DEPARTMENT OF TRANSPORTATION**

U.S. ROUTE 30 CROSS SECTIONS - STAGE 3	
SCALE: 10H : 5V	SHEET NO. 569 OF 681 SHEETS
STA. 3678+00.00	TO STA. 3679+00.00

F.A.P. RTE.	SECTION	COUNTY	TOTAL SHEETS	SHEET NO.
575	14W-R	WILL	681	569
			60P95	

DATE	
BY	
FINISHED SURVEY	
PLOTTED	
TEMPLATE	
AREAS	
CHECKED	
NO.	

DATE	
BY	
ORIGINAL SURVEY	
PLOTTED	
TEMPLATE	
AREAS	
CHECKED	
NO.	



(SQ FT)	STAGE 3
EARTH EXC	5
EMBANKMENT	0
TOPSOIL STRIPPING, 6"	0
UNDERCUT	0

(SQ FT)	STAGE 3
EARTH EXC	6
EMBANKMENT	0
TOPSOIL STRIPPING, 6"	0
UNDERCUT	0

(SQ FT)	STAGE 3
EARTH EXC	6
EMBANKMENT	0
TOPSOIL STRIPPING, 6"	0
UNDERCUT	0

FILE NAME = G:\CH12\0012\Road\Sheets\DI60P95-SHT-XSSHT-US30-STAGE3.dgn

USER NAME = bshae1iger
 PLOT SCALE = 20.0000' / in.
 PLOT DATE = 10/23/2014

DESIGNED - JSL
 DRAWN - JSL
 CHECKED - JWC
 DATE - 08/18/2014

REVISED -
 REVISED -
 REVISED -
 REVISED -

**STATE OF ILLINOIS
 DEPARTMENT OF TRANSPORTATION**

U.S. ROUTE 30 CROSS SECTIONS - STAGE 3

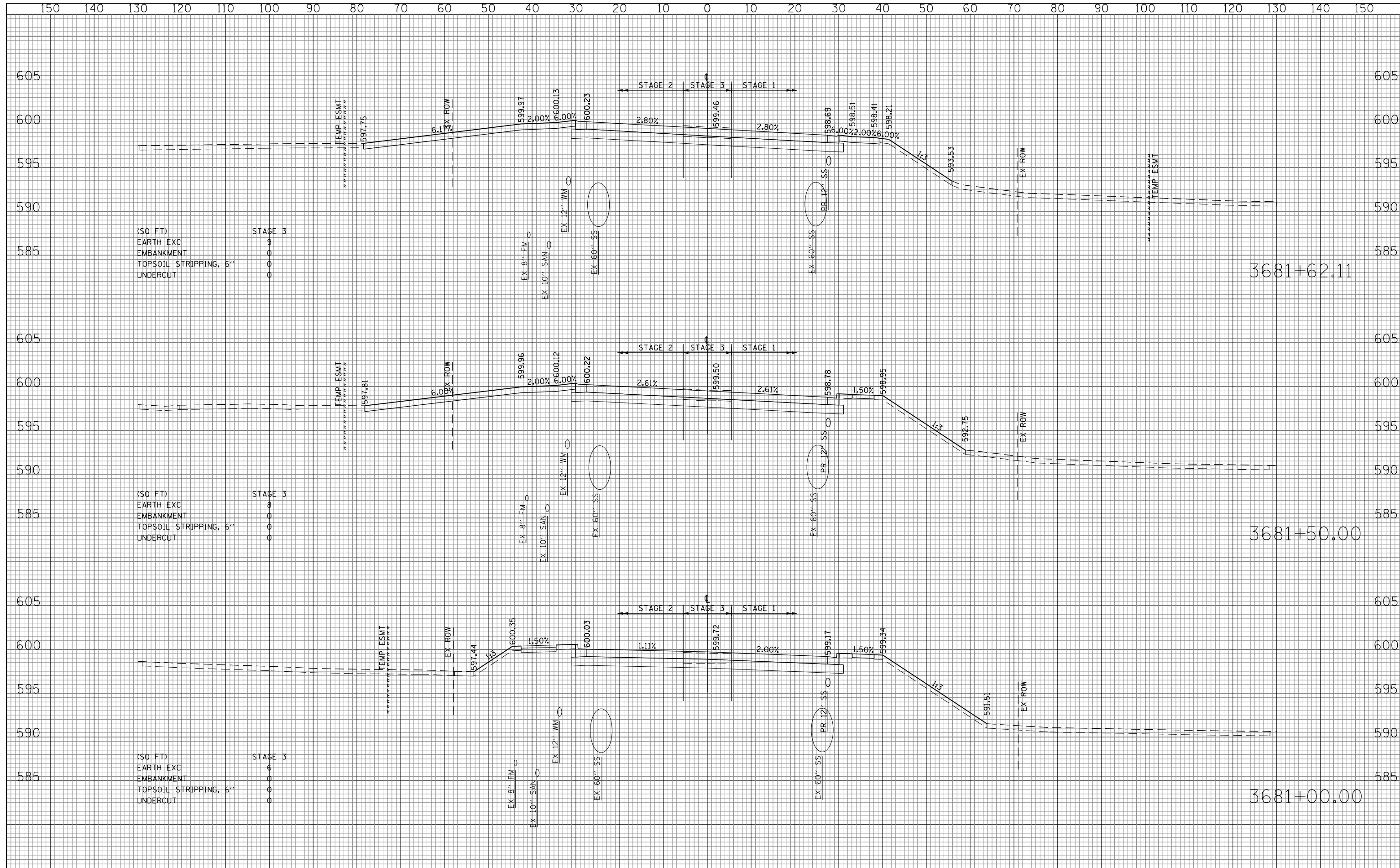
SCALE: 10H : 5V SHEET NO. 570 OF 681 SHEETS STA. 3679+50.00 TO STA. 3680+50.00

F.A.P. RTE.	SECTION	COUNTY	TOTAL SHEETS	SHEET NO.
575	14W-R	WILL	681	570
			60P95	

FED. ROAD DIST. NO. 7 ILLINOIS FED. AID PROJECT

DATE	
BY	
NO.	
ORIGINAL SURVEY	
SURVEYED	
PLOTTED	
TEMPLATE	
AREAS CHECKED	
NOTE BOOK	
AREAS CHECKED	

DATE	
BY	
NO.	
ORIGINAL SURVEY	
SURVEYED	
PLOTTED	
TEMPLATE	
AREAS CHECKED	
NOTE BOOK	
AREAS CHECKED	



(SQ FT)	STAGE 3
EARTH EXC	9
EMBANKMENT	0
TOPSOIL STRIPPING, 5"	0
UNDERCUT	0

(SQ FT)	STAGE 3
EARTH EXC	8
EMBANKMENT	0
TOPSOIL STRIPPING, 6"	0
UNDERCUT	0

(SQ FT)	STAGE 3
EARTH EXC	6
EMBANKMENT	0
TOPSOIL STRIPPING, 6"	0
UNDERCUT	0

FILE NAME =
 G:\CH12\0012\Road\Sheets\DI60P95-SHT-XSSHT-US30-STAGE3.dgn

USER NAME = bshae1iger
 DESIGNED - JSL
 DRAWN - JSL
 CHECKED - JWC
 DATE - 08/18/2014

REVISED -
 REVISED -
 REVISED -
 REVISED -

**STATE OF ILLINOIS
 DEPARTMENT OF TRANSPORTATION**

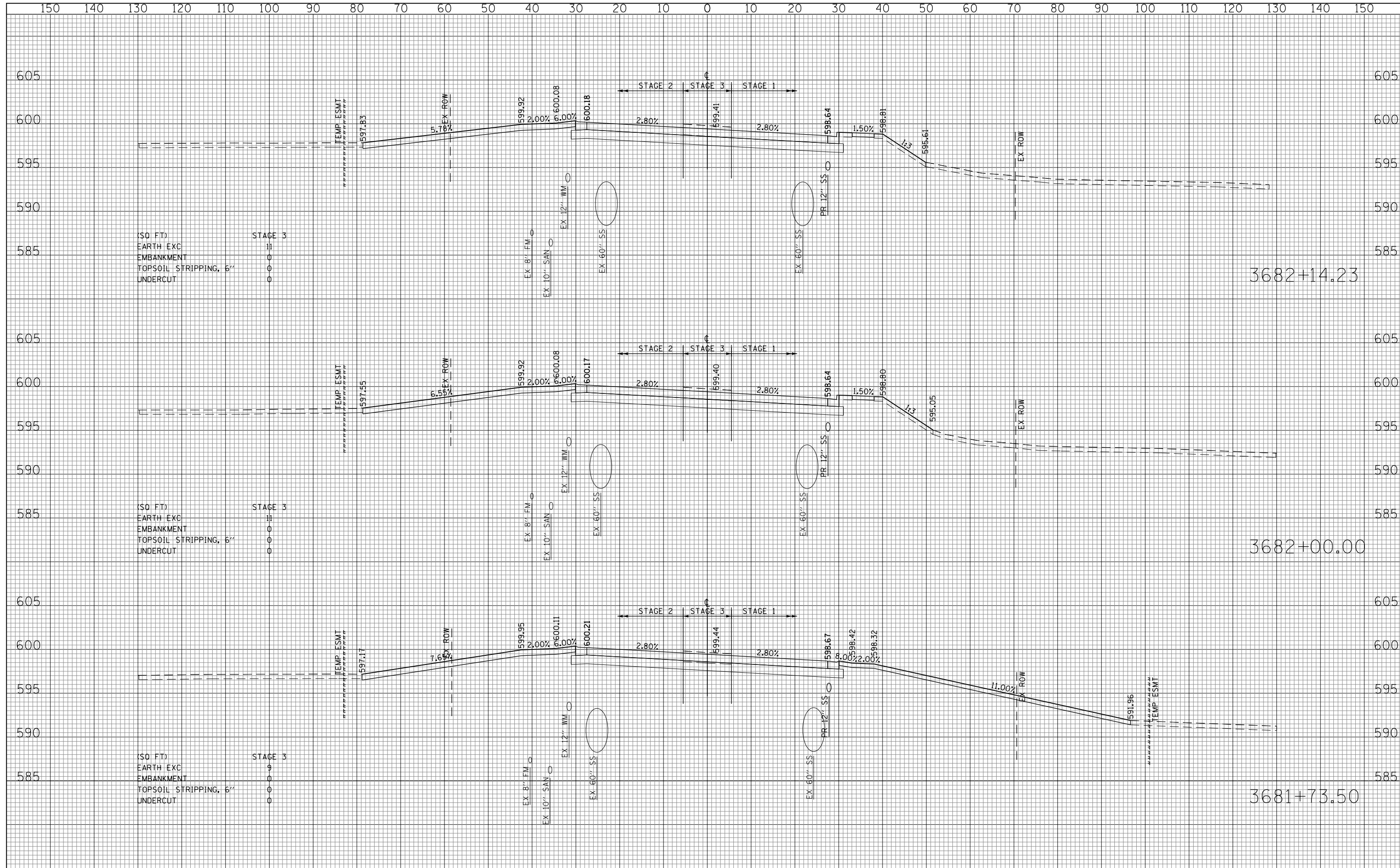
U.S. ROUTE 30 CROSS SECTIONS - STAGE 3

SCALE: 10H : 5V SHEET NO. 571 OF 681 SHEETS STA. 3681+00.00 TO STA. 3681+62.11

F.A.P. RTE.	SECTION	COUNTY	TOTAL SHEETS	SHEET NO.
575	14W-R	WILL	681	571
				60P95

DATE	
BY	
SURVEYED	
PLOTTED	
TEMPLATE	
AREAS CHECKED	
NO.	

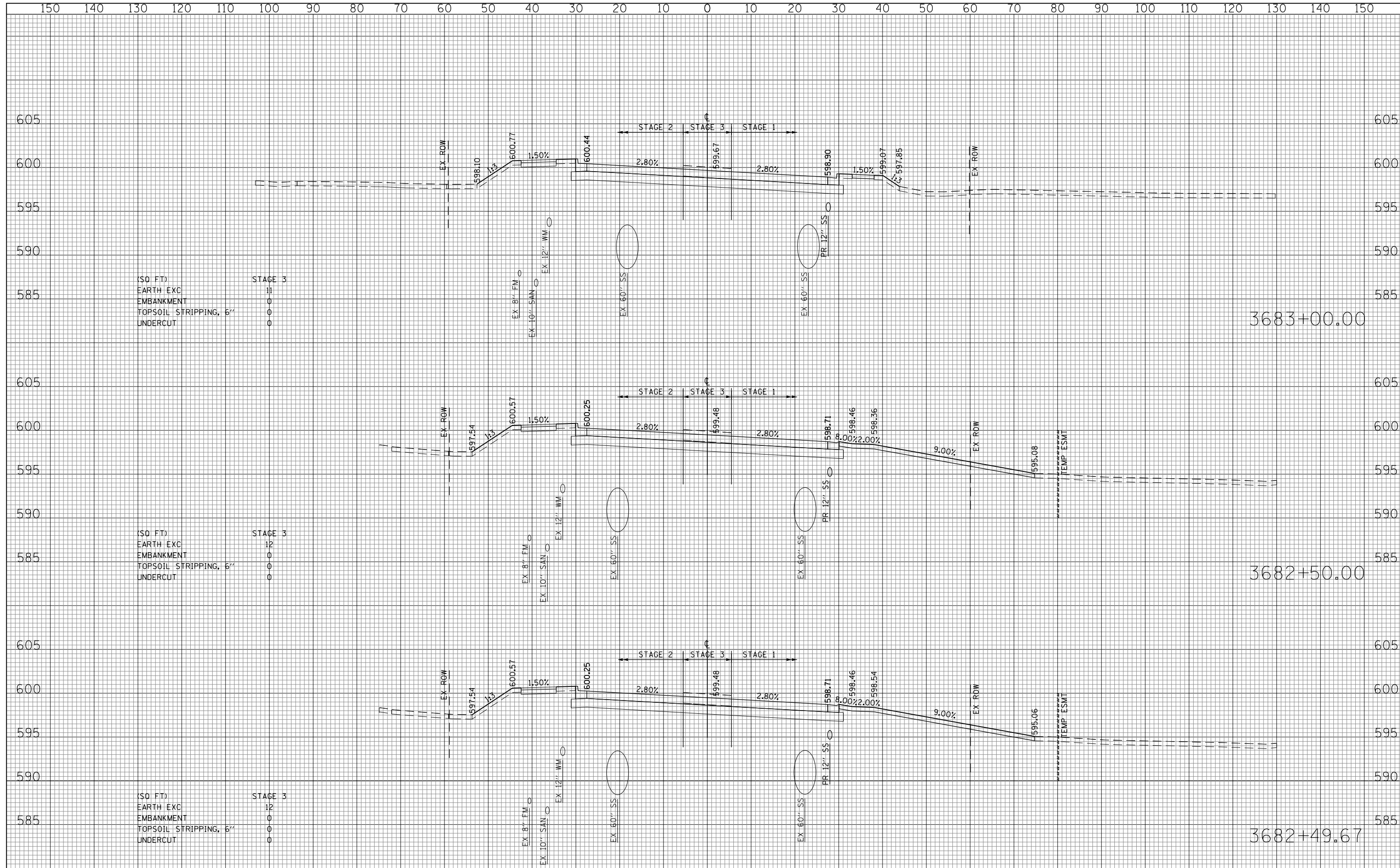
DATE	
BY	
SURVEYED	
PLOTTED	
TEMPLATE	
AREAS CHECKED	
NO.	



FILE NAME =	USER NAME = bshae1iger	DESIGNED - JSL	REVISED -	STATE OF ILLINOIS DEPARTMENT OF TRANSPORTATION	U.S. ROUTE 30 CROSS SECTIONS - STAGE 3	F.A.P. R.T.E.	SECTION	COUNTY	TOTAL SHEETS	SHEET NO.	
G:\CH12\0012\Road\Sheets\DI60P95-SHT-XSSHT-US30-STAGE3.dgn	PLOT SCALE = 20.0000' / in.	DRAWN - JSL	REVISED -			575	14W-R	WILL	681	572	
	PLOT DATE = 10/23/2014	CHECKED - JWC	REVISED -			60P95					
		DATE - 08/18/2014	REVISED -			SCALE: 10H : 5V SHEET NO. 572 OF 681 SHEETS STA. 3681+73.50 TO STA. 3682+14.23 FED. ROAD DIST. NO. 7 ILLINOIS FED. AID PROJECT					

DATE	
BY	
SURVEYED	
PLOTTED	
TEMPLATE	
AREAS CHECKED	
NO.	

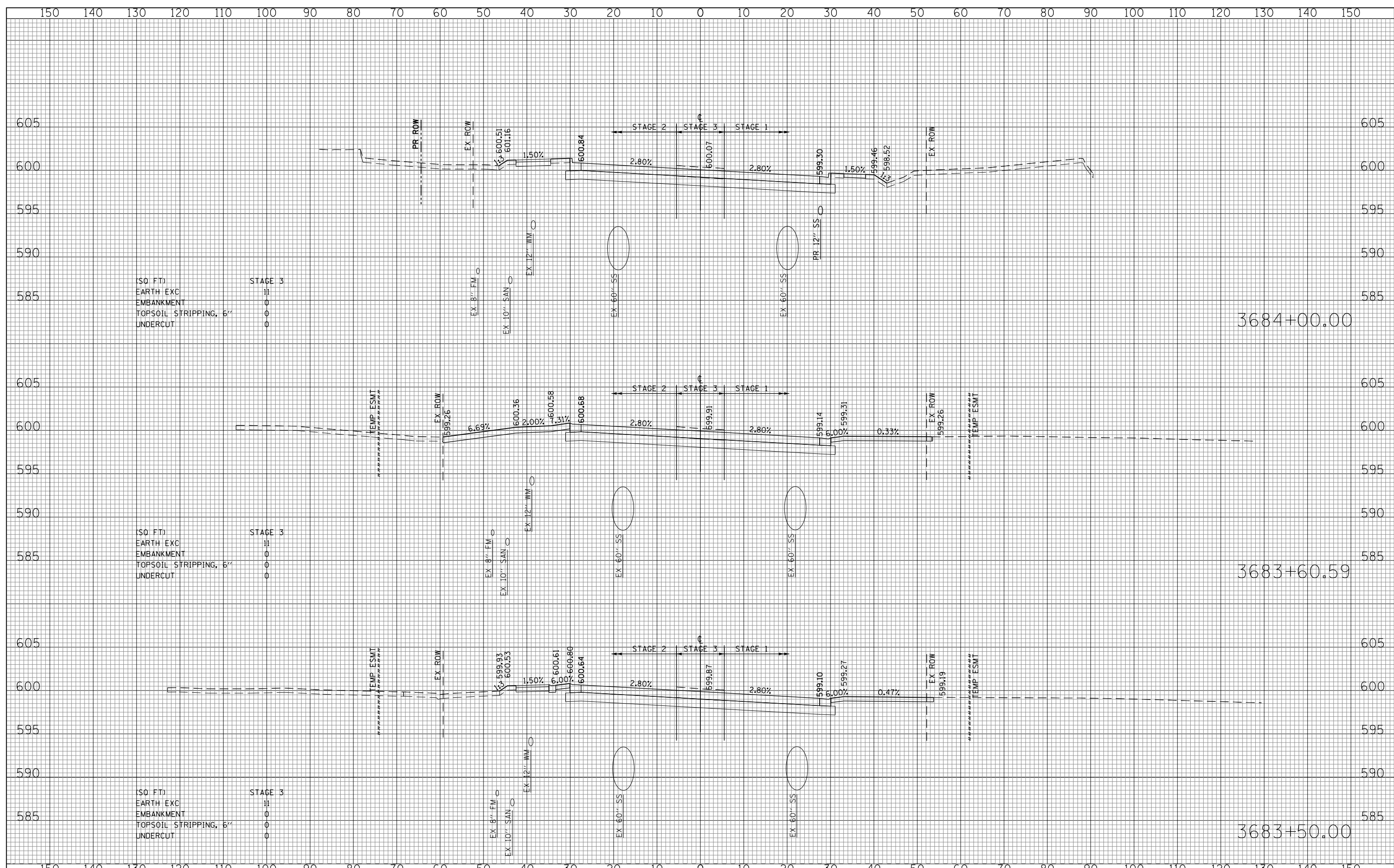
DATE	
BY	
SURVEYED	
PLOTTED	
TEMPLATE	
AREAS CHECKED	
NO.	



FILE NAME =	USER NAME = bshae1iger	DESIGNED - JSL	REVISED -	STATE OF ILLINOIS DEPARTMENT OF TRANSPORTATION	U.S. ROUTE 30 CROSS SECTIONS - STAGE 3	F.A.P. RTE.	SECTION	COUNTY	TOTAL SHEETS	SHEET NO.
G:\CH12\0012\Road\Sheets\DI60P95-SHT-XSSHT-US30.STAGE3.dgn		DRAWN - JSL	REVISED -			575	14W-R	WILL	681	573
PLOT SCALE = 20.0000' / in.		CHECKED - JWC	REVISED -			60P95				
PLOT DATE = 10/23/2014		DATE - 08/18/2014	REVISED -			FED. ROAD DIST. NO. 7 ILLINOIS FED. AID PROJECT				

DATE	
BY	
SURVEYED	
PLOTTED	
TEMPLATE	
AREAS	
CHECKED	
NO.	

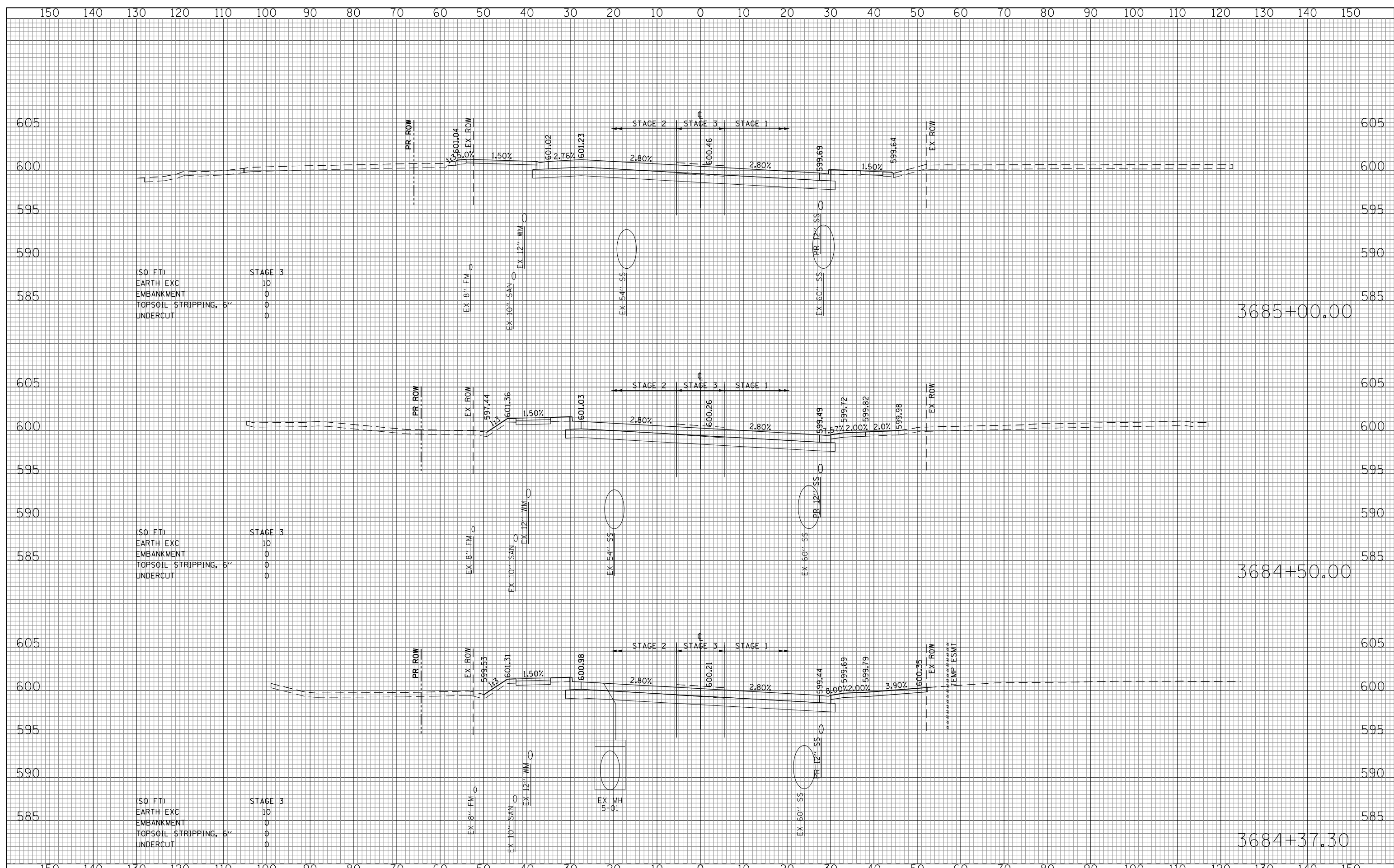
DATE	
BY	
SURVEYED	
PLOTTED	
TEMPLATE	
AREAS	
CHECKED	
NO.	



FILE NAME =	USER NAME = bshae1iger	DESIGNED - JSL	REVISED -	STATE OF ILLINOIS DEPARTMENT OF TRANSPORTATION	U.S. ROUTE 30 CROSS SECTIONS - STAGE 3	F.A.P. RTE.	SECTION	COUNTY	TOTAL SHEETS	SHEET NO.	
G:\CH2\0012\Road\Sheets\DI60P95-SHT-XSSHT-US30-STAGE3.dgn	PLOT SCALE = 20.0000' / in.	DRAWN - JSL	REVISED -			575	14W-R	WILL	681	574	
	PLOT DATE = 10/23/2014	CHECKED - JWC	REVISED -			SCALE: 10H : 5V SHEET NO. 574 OF 681 SHEETS STA. 3683+50.00 TO STA. 3684+00.00					
		DATE - 08/18/2014	REVISED -			FED. ROAD DIST. NO. 7 ILLINOIS FED. AID PROJECT					

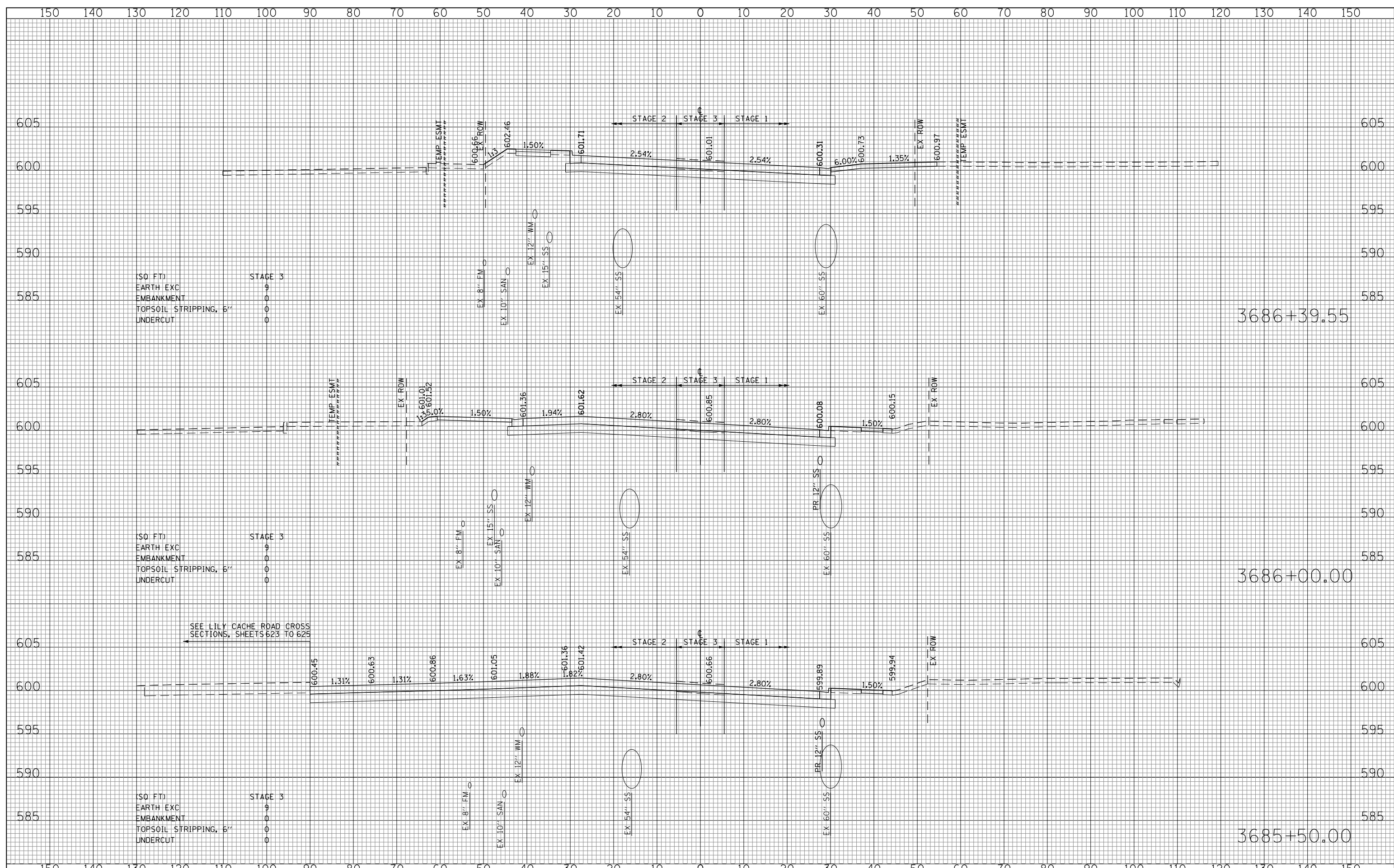
DATE	
BY	
SURVEYED	
PLOTTED	
TEMPLATE	
AREAS	
CHECKED	
NO.	

DATE	
BY	
SURVEYED	
PLOTTED	
TEMPLATE	
AREAS	
CHECKED	
NO.	



DATE	
BY	
SURVEYED	
PLOTTED	
TEMPLATE	
AREAS CHECKED	
FINAL SURVEY	
NOTE BOOK	
NO.	

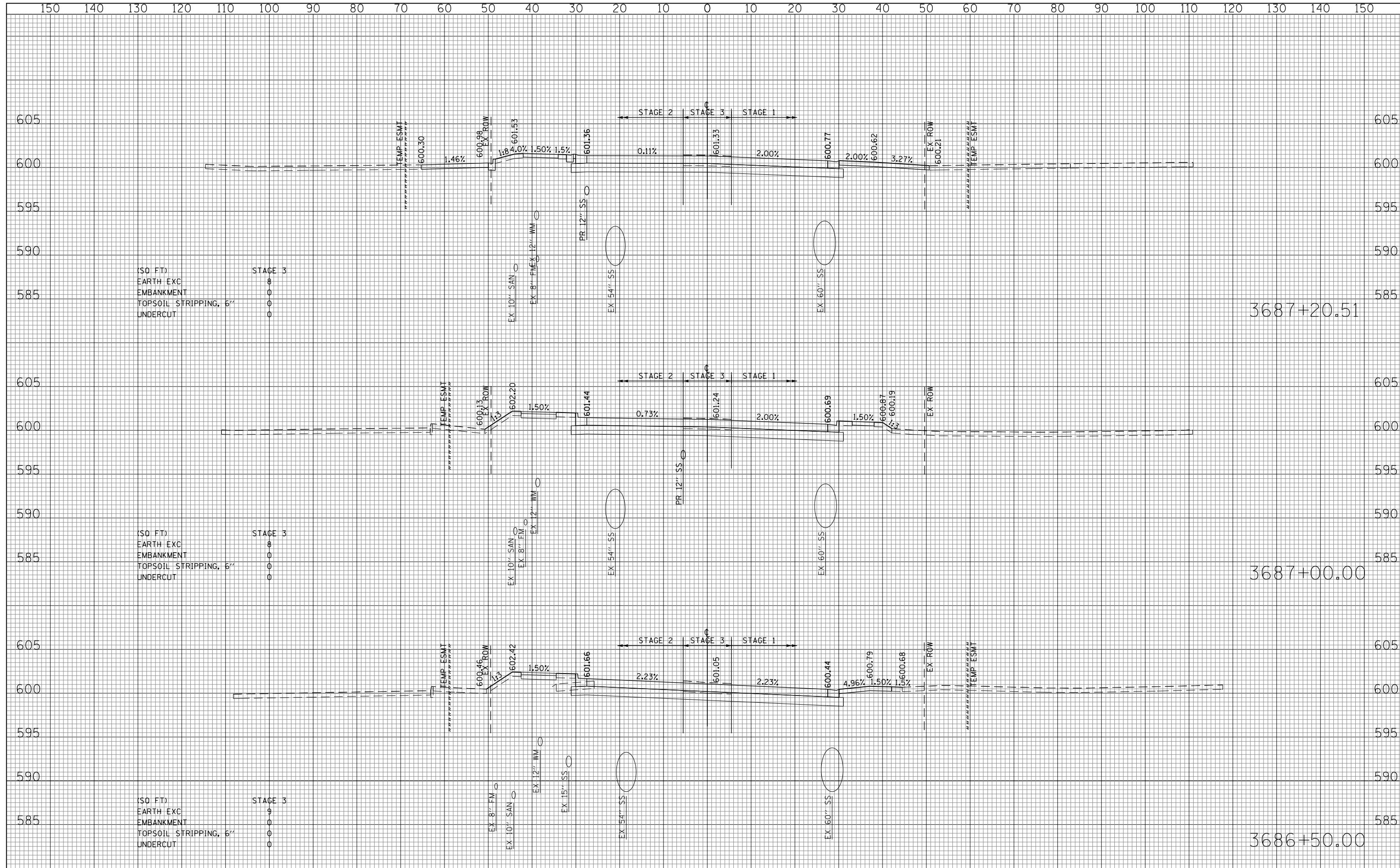
DATE	
BY	
SURVEYED	
PLOTTED	
TEMPLATE	
AREAS CHECKED	
ORIGINAL SURVEY	
NOTE BOOK	
NO.	



FILE NAME =	USER NAME = bshae1iger	DESIGNED - JSL	REVISED -	STATE OF ILLINOIS DEPARTMENT OF TRANSPORTATION	U.S. ROUTE 30 CROSS SECTIONS - STAGE 3	F.A.P. RTE.	SECTION	COUNTY	TOTAL SHEETS	SHEET NO.	
G:\CH12\0012\Road\Sheets\DI60P95-SHT-XSSHT-US30-STAGE3.dgn	PLOT SCALE = 20.0000' / in.	DRAWN - JSL	REVISED -			575	14W-R	WILL	681	576	
PLOT DATE = 10/23/2014	DATE = 08/18/2014	CHECKED - JWC	REVISED -			60P95					
SCALE: 10H : 5V						SHEET NO. 576 OF 681 SHEETS		STA. 3685+50.00 TO STA. 3686+39.55		FED. ROAD DIST. NO. 7 ILLINOIS FED. AID PROJECT	

DATE	
BY	
SURVEYED	
PLOTTED	
TEMPLATE	
AREAS	
CHECKED	
NO.	

DATE	
BY	
SURVEYED	
PLOTTED	
TEMPLATE	
AREAS	
CHECKED	
NO.	



(SQ FT)
 EARTH EXC 8
 EMBANKMENT 0
 TOPSOIL STRIPPING, 6" 0
 UNDERCUT 0

(SQ FT)
 EARTH EXC 8
 EMBANKMENT 0
 TOPSOIL STRIPPING, 6" 0
 UNDERCUT 0

(SQ FT)
 EARTH EXC 9
 EMBANKMENT 0
 TOPSOIL STRIPPING, 6" 0
 UNDERCUT 0

3687+20.51

3687+00.00

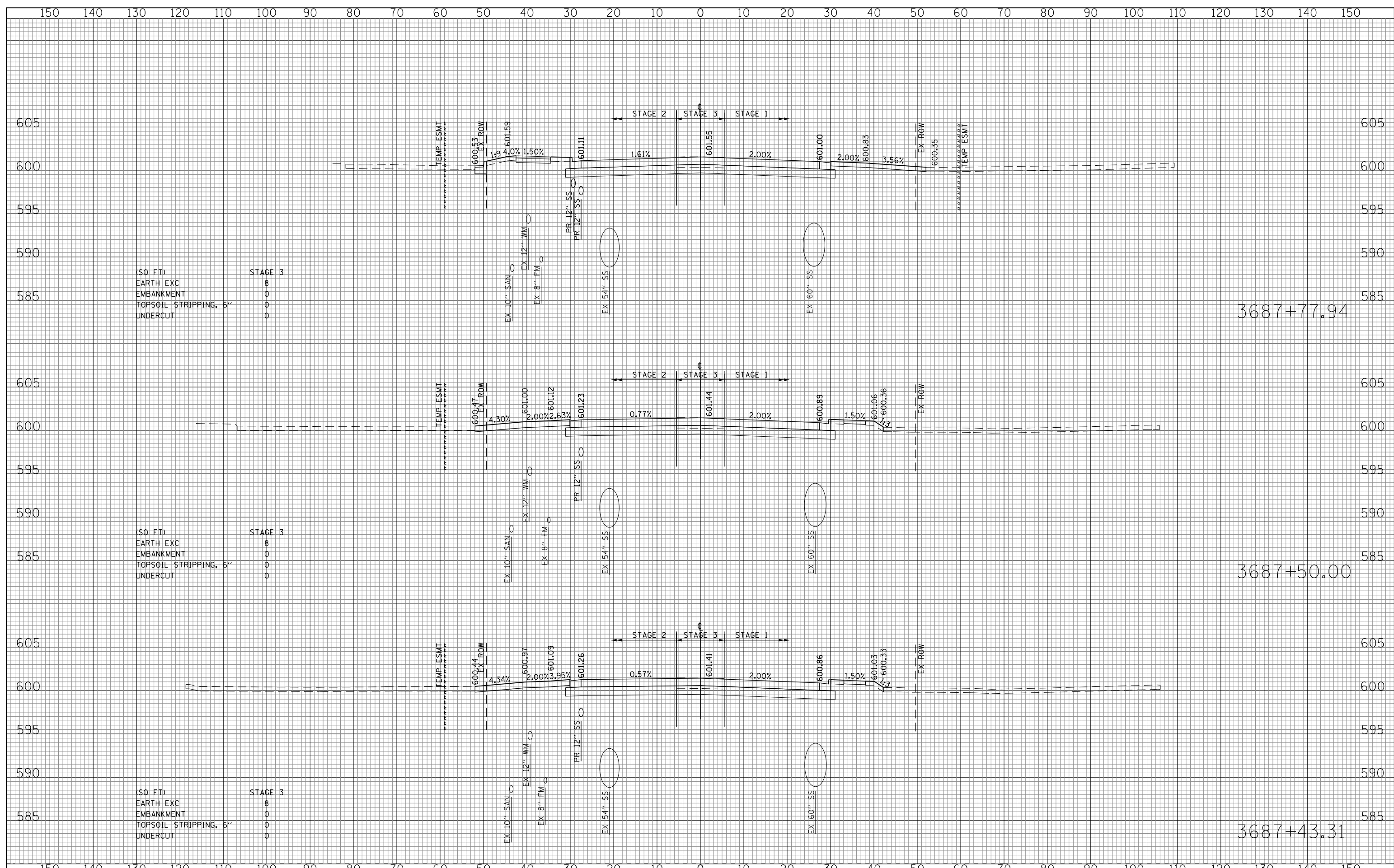
3686+50.00

FILE NAME =	USER NAME = bshae1iger	DESIGNED - JSL	REVISED -	F.A.P. RTE. 575	SECTION 14W-R	COUNTY WILL	TOTAL SHEETS 681	SHEET NO. 577
G:\CH12\0012\Road\Sheets\DI60P95-SHT-XSSHT-US30.STAGE3.dgn		DRAWN - JSL	REVISED -	U.S. ROUTE 30 CROSS SECTIONS - STAGE 3			60P95	
PLOT SCALE = 20.0000' / in.		CHECKED - JWC	REVISED -	SCALE: 10H : 5V		SHEET NO. 577 OF 681 SHEETS		STA. 3686+50.00 TO STA. 3687+20.51
PLOT DATE = 10/23/2014		DATE - 08/18/2014	REVISED -	FED. ROAD DIST. NO. 7 ILLINOIS FED. AID PROJECT				

STATE OF ILLINOIS
 DEPARTMENT OF TRANSPORTATION

DATE	
BY	
SURVEYED	
PLOTTED	
TEMPLATE	
AREAS	
CHECKED	
NO.	

DATE	
BY	
SURVEYED	
PLOTTED	
TEMPLATE	
AREAS	
CHECKED	
NO.	



(SO FT)
EARTH EXC 8
EMBANKMENT 0
TOPSOIL STRIPPING, 6" 0
UNDERCUT 0

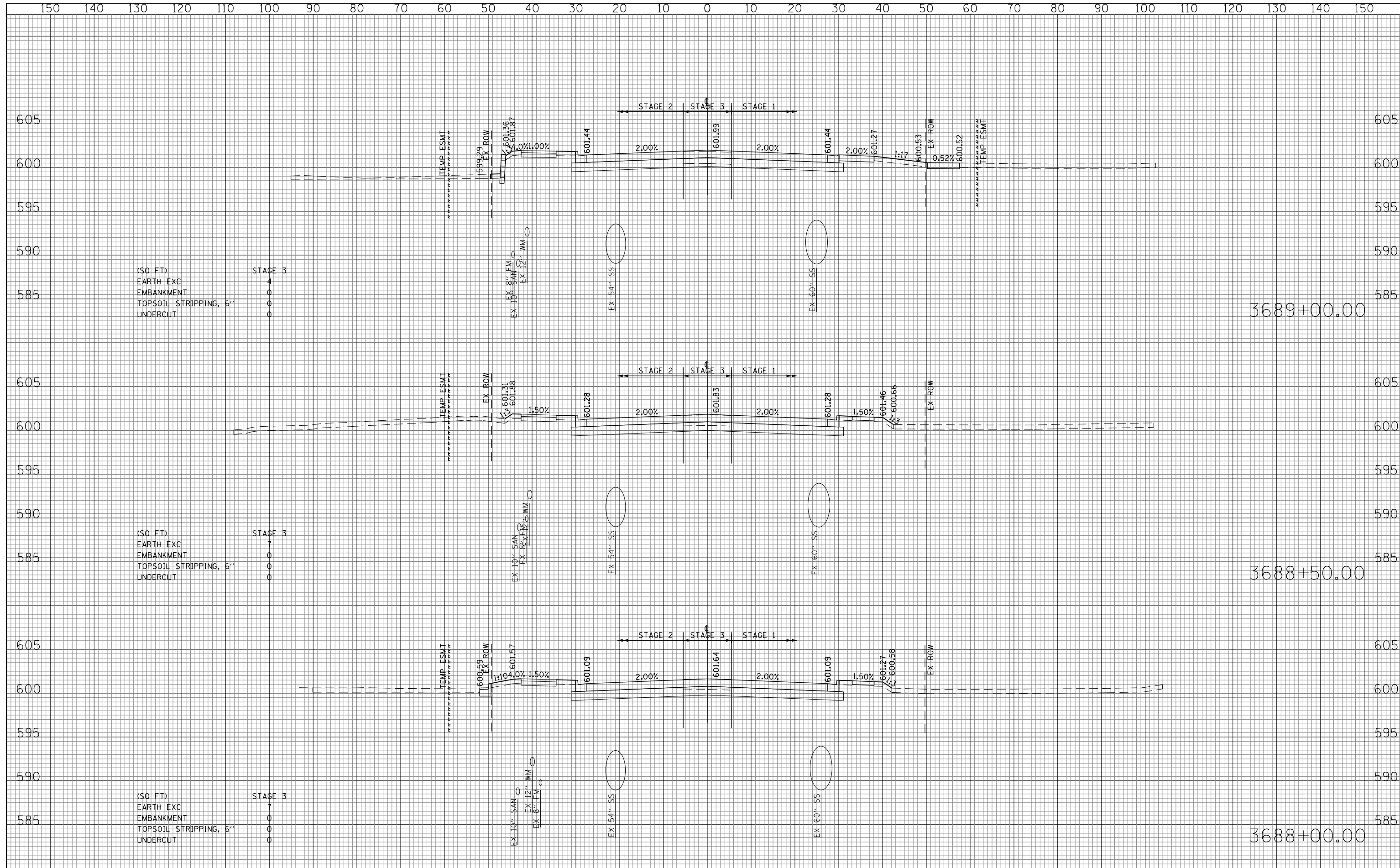
(SO FT)
EARTH EXC 8
EMBANKMENT 0
TOPSOIL STRIPPING, 6" 0
UNDERCUT 0

(SO FT)
EARTH EXC 8
EMBANKMENT 0
TOPSOIL STRIPPING, 6" 0
UNDERCUT 0

FILE NAME =	USER NAME = bshae1iger	DESIGNED - JSL	REVISED -	STATE OF ILLINOIS DEPARTMENT OF TRANSPORTATION	U.S. ROUTE 30 CROSS SECTIONS - STAGE 3			F.A.P. RTE.	SECTION	COUNTY	TOTAL SHEETS	SHEET NO.
G:\CH12\0012\Road\Sheets\DI60P95-SHT-XSSHT-US30-STAGE3.dgn		DRAWN - JSL	REVISED -					575	14W-R	WILL	681	578
PLOT SCALE = 20.0000' / in.		CHECKED - JWC	REVISED -					60P95				
PLOT DATE = 10/23/2014		DATE - 08/18/2014	REVISED -					FED. ROAD DIST. NO. 7 ILLINOIS FED. AID PROJECT				
				SCALE: 10H : 5V			SHEET NO. 578 OF 681 SHEETS			STA. 3687+43.31 TO STA. 3687+77.94		

DATE	
BY	
SURVEYED	
PLOTTED	
TEMPLATE	
AREAS	
CHECKED	
NO.	

DATE	
BY	
SURVEYED	
PLOTTED	
TEMPLATE	
AREAS	
CHECKED	
NO.	




(SQ FT)	STAGE 3
EARTH EXC	4
EMBANKMENT	0
TOPSOIL STRIPPING, 6"	0
UNDERCUT	0

(SQ FT)	STAGE 3
EARTH EXC	7
EMBANKMENT	0
TOPSOIL STRIPPING, 6"	0
UNDERCUT	0

(SQ FT)	STAGE 3
EARTH EXC	7
EMBANKMENT	0
TOPSOIL STRIPPING, 6"	0
UNDERCUT	0

DATE	
BY	
SURVEYED	
PLOTTED	
TEMPLATE	
AREAS CHECKED	
FINAL SURVEY	
NOTE BOOK	
NO.	

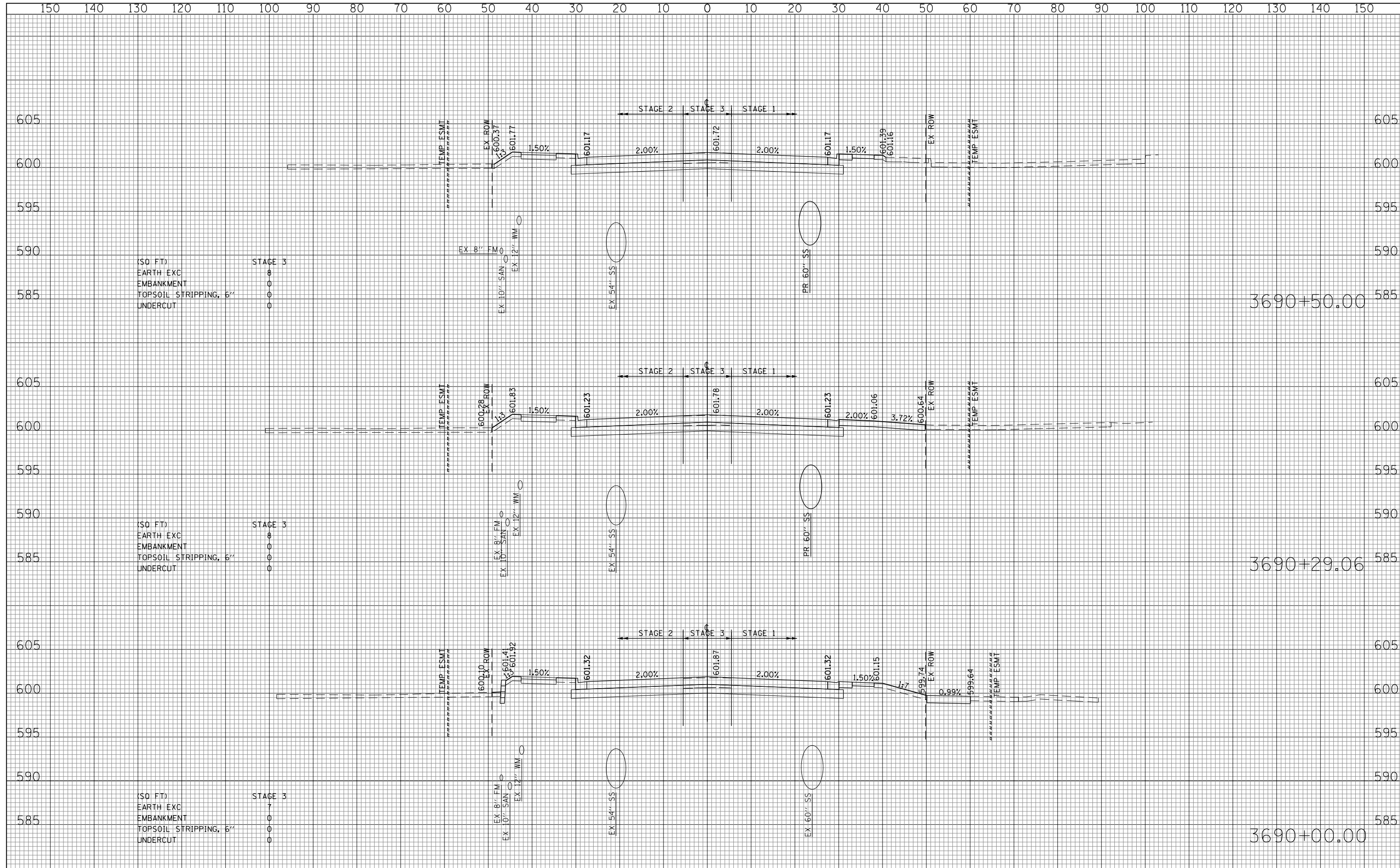
DATE	
BY	
SURVEYED	
PLOTTED	
TEMPLATE	
AREAS CHECKED	
ORIGINAL SURVEY	
NOTE BOOK	
NO.	



FILE NAME =	USER NAME = bshae11ger	DESIGNED - JSL	REVISED -	STATE OF ILLINOIS DEPARTMENT OF TRANSPORTATION	U.S. ROUTE 30 CROSS SECTIONS - STAGE 3	F.A.P. RTE.	SECTION	COUNTY	TOTAL SHEETS	SHEET NO.
G:\CH12\0012\Road\Sheets\DI60P95-SHT-XSSHT-US30-STAGE3.dgn		DRAWN - JSL	REVISED -			575	14W-R	WILL	681	580
PLOT SCALE = 20.0000' / in.		CHECKED - JWC	REVISED -			60P95				
PLOT DATE = 10/23/2014		DATE - 08/18/2014	REVISED -			FED. ROAD DIST. NO. 7 ILLINOIS FED. AID PROJECT				
SCALE: 10H : 5V						SHEET NO. 580 OF 681 SHEETS		STA. 3689+17.47 TO STA. 3689+71.11		

DATE	
BY	
SURVEYED	
PLOTTED	
TEMPLATE	
AREAS	
CHECKED	
FINAL SURVEY	
NOTE BOOK	
NO.	

DATE	
BY	
SURVEYED	
PLOTTED	
TEMPLATE	
AREAS	
CHECKED	
ORIGINAL SURVEY	
NOTE BOOK	
NO.	



FILE NAME = G:\CH12\0012\Road\Sheets\DI60P95-SHT-XSSHT-US30-STAGE3.dgn
 USER NAME = bshae1iger
 PLOT SCALE = 20.0000' / in.
 PLOT DATE = 10/23/2014

DESIGNED - JSL	REVISED -
DRAWN - JSL	REVISED -
CHECKED - JWC	REVISED -
DATE - 08/18/2014	REVISED -


**STATE OF ILLINOIS
DEPARTMENT OF TRANSPORTATION**

U.S. ROUTE 30 CROSS SECTIONS - STAGE 3
 SCALE: 10H : 5V
 SHEET NO. 581 OF 681 SHEETS
 STA. 3690+00.00 TO STA. 3690+50.00

F.A.P. RTE.	SECTION	COUNTY	TOTAL SHEETS	SHEET NO.
575	14W-R	WILL	681	581
				60P95

DATE	
BY	
SURVEYED	
PLOTTED	
TEMPLATE	
AREAS	
CHECKED	
NO.	

DATE	
BY	
SURVEYED	
PLOTTED	
TEMPLATE	
AREAS	
CHECKED	
NO.	



(SQ FT)

STAGE 3	10
EARTH EXC	0
EMBANKMENT	0
TOPSOIL STRIPPING, 6"	0
UNDERCUT	0

(SQ FT)

STAGE 3	9
EARTH EXC	0
EMBANKMENT	0
TOPSOIL STRIPPING, 6"	0
UNDERCUT	0


(SQ FT)

STAGE 3	8
EARTH EXC	0
EMBANKMENT	0
TOPSOIL STRIPPING, 6"	0
UNDERCUT	0

**STATE OF ILLINOIS
DEPARTMENT OF TRANSPORTATION**

DATE	
BY	
FINAL SURVEY	
SURVEYED	
PLOTTED	
TEMPLATE	
NOTE BOOK	
AREAS CHECKED	
NO.	

DATE	
BY	
ORIGINAL SURVEY	
SURVEYED	
PLOTTED	
TEMPLATE	
NOTE BOOK	
AREAS CHECKED	
NO.	



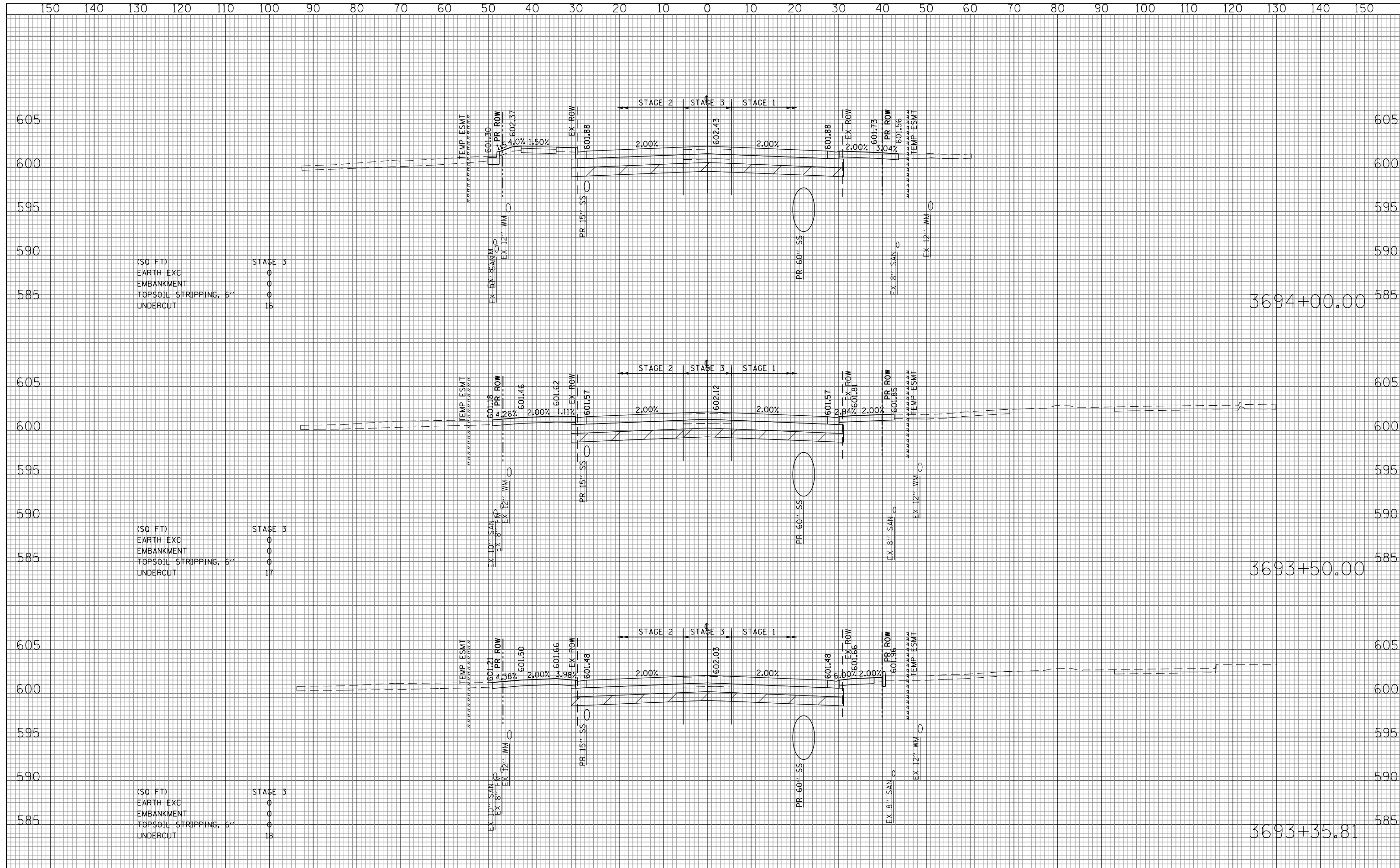
(SQ FT)	STAGE 3
EARTH EXC	0
EMBANKMENT	0
TOPSOIL STRIPPING, 6"	0
UNDERCUT	19

(SQ FT)	STAGE 3
EARTH EXC	0
EMBANKMENT	0
TOPSOIL STRIPPING, 6"	0
UNDERCUT	20

(SQ FT)	STAGE 3
EARTH EXC	10
EMBANKMENT	0
TOPSOIL STRIPPING, 6"	0
UNDERCUT	0

DATE	
BY	
FINAL SURVEY	
SURVEYED	
PLOTTED	
TEMPLATE	
NOTE BOOK	
AREAS CHECKED	
NO.	

DATE	
BY	
ORIGINAL SURVEY	
SURVEYED	
PLOTTED	
TEMPLATE	
NOTE BOOK	
AREAS CHECKED	
NO.	



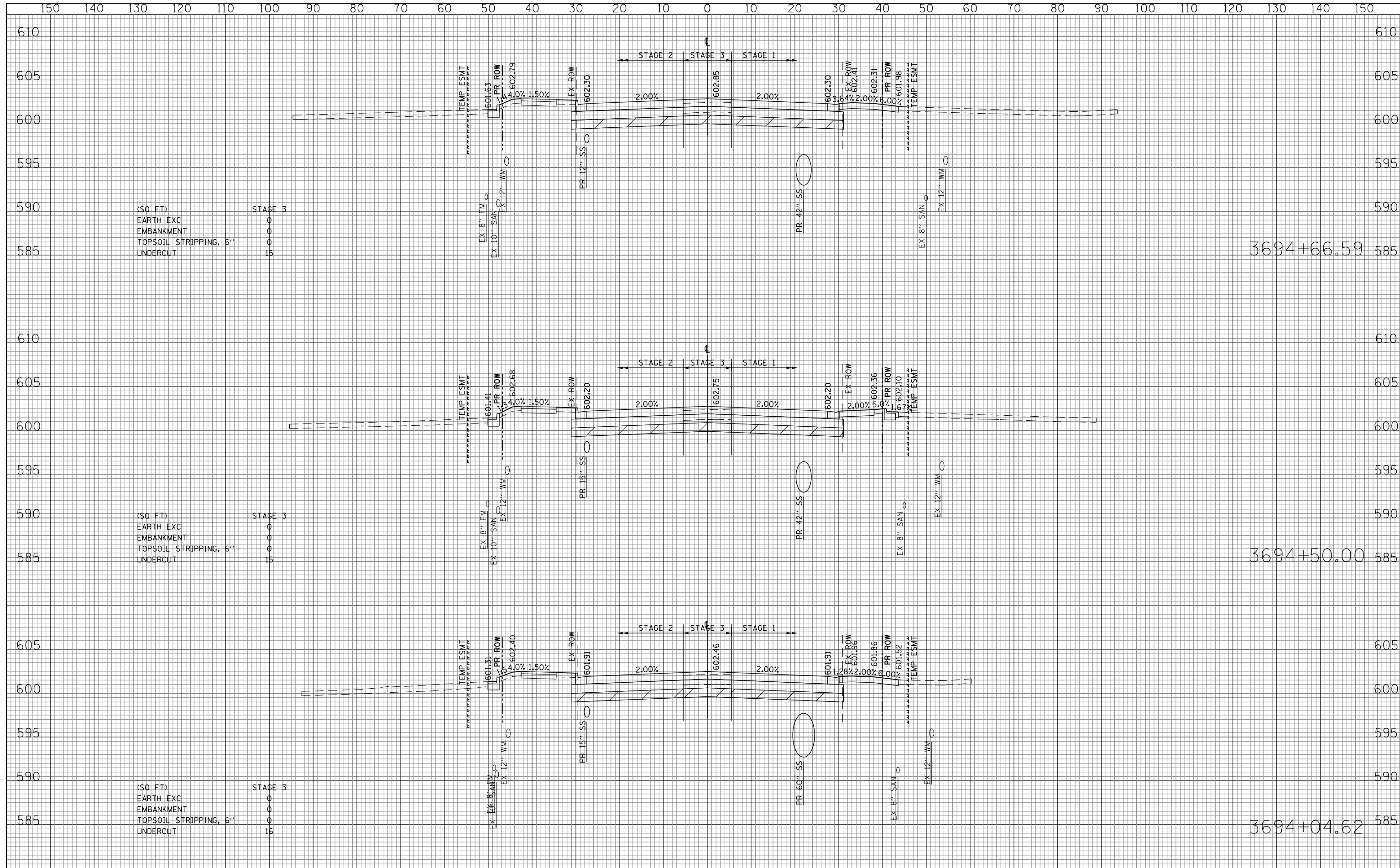
(SQ FT)	STAGE 3
EARTH EXC	0
EMBANKMENT	0
TOPSOIL STRIPPING, 6"	0
UNDERCUT	16

(SQ FT)	STAGE 3
EARTH EXC	0
EMBANKMENT	0
TOPSOIL STRIPPING, 6"	0
UNDERCUT	17

(SQ FT)	STAGE 3
EARTH EXC	0
EMBANKMENT	0
TOPSOIL STRIPPING, 6"	0
UNDERCUT	18

DATE	
BY	
SURVEYED	
PLOTTED	
TEMPLATE	
AREAS	
CHECKED	
FINAL SURVEY	
NOTE BOOK	
NO.	

DATE	
BY	
SURVEYED	
PLOTTED	
TEMPLATE	
AREAS	
CHECKED	
ORIGINAL SURVEY	
NOTE BOOK	
NO.	



(SQ FT)	STAGE 3
EARTH EXC	0
EMBANKMENT	0
TOPSOIL STRIPPING, 6"	0
UNDERCUT	15

(SQ FT)	STAGE 3
EARTH EXC	0
EMBANKMENT	0
TOPSOIL STRIPPING, 6"	0
UNDERCUT	15

(SQ FT)	STAGE 3
EARTH EXC	0
EMBANKMENT	0
TOPSOIL STRIPPING, 6"	0
UNDERCUT	16

FILE NAME =	USER NAME = bshae1iger	DESIGNED - JSL	REVISED -
G:\CH12\0012\Road\Sheets\DI60P95-SHT-XSSHT-US30-STAGE3.dgn		DRAWN - JSL	REVISED -
		CHECKED - JWC	REVISED -
		DATE - 08/18/2014	REVISED -

**STATE OF ILLINOIS
DEPARTMENT OF TRANSPORTATION**

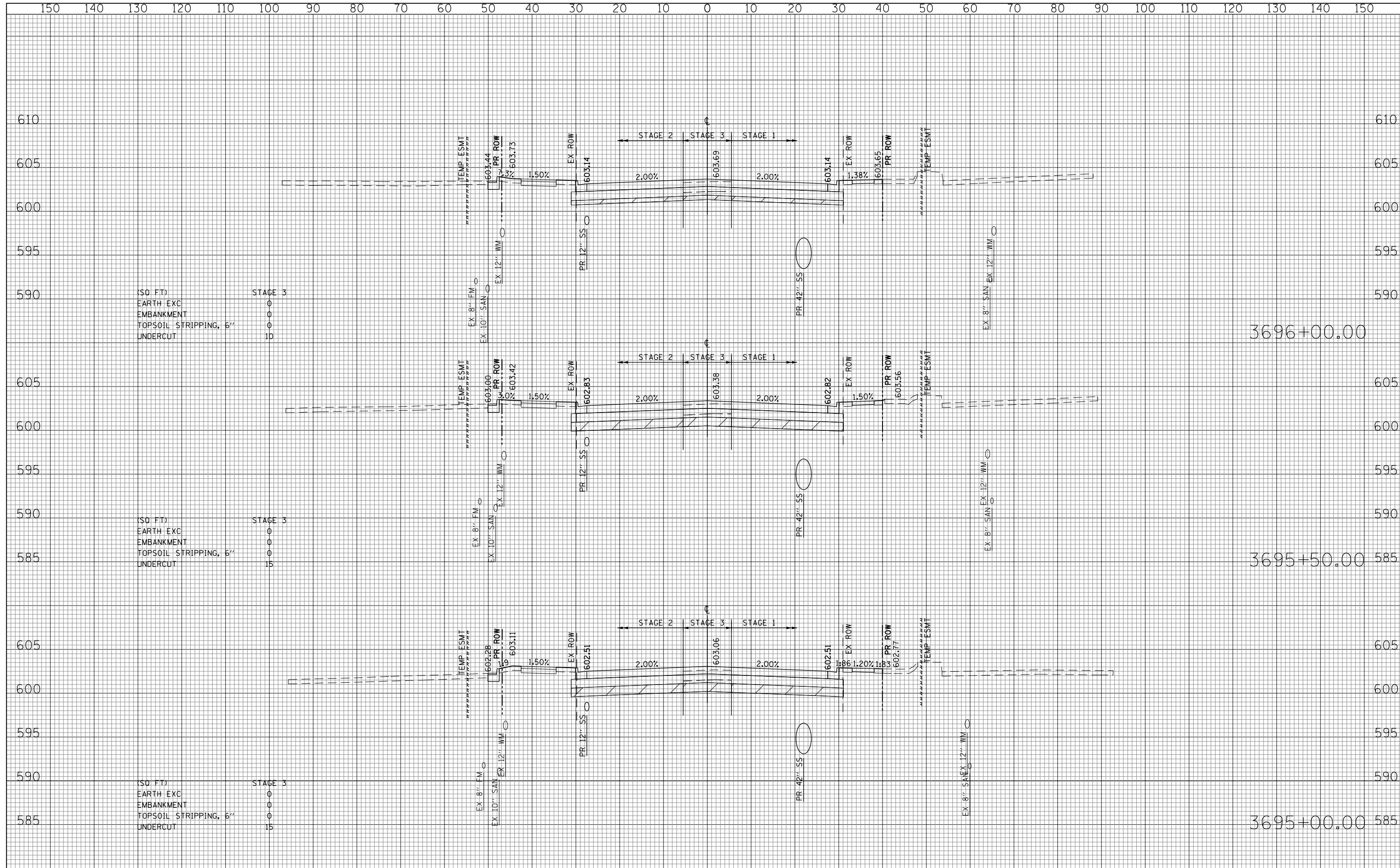
U.S. ROUTE 30 CROSS SECTIONS - STAGE 3

SCALE: 10H : 5V SHEET NO. 585 OF 681 SHEETS STA. 3694+04.62 TO STA. 3694+66.59

F.A.P. RTE.	SECTION	COUNTY	TOTAL SHEETS	SHEET NO.
575	14W-R	WILL	681	585
				60P95

DATE	
BY	
SURVEYED	
PLOTTED	
TEMPLATE	
AREAS CHECKED	
FINAL SURVEY	
NOTE BOOK	
NO.	

DATE	
BY	
SURVEYED	
PLOTTED	
TEMPLATE	
AREAS CHECKED	
ORIGINAL SURVEY	
NOTE BOOK	
NO.	




(SQ FT)	STAGE 3
EARTH EXC	0
EMBANKMENT	0
TOPSOIL STRIPPING, 6"	0
UNDERCUT	10

(SQ FT)	STAGE 3
EARTH EXC	0
EMBANKMENT	0
TOPSOIL STRIPPING, 6"	0
UNDERCUT	15

(SQ FT)	STAGE 3
EARTH EXC	0
EMBANKMENT	0
TOPSOIL STRIPPING, 6"	0
UNDERCUT	15

DATE	
BY	
SURVEYED	
PLOTTED	
TEMPLATE	
AREAS CHECKED	
NO.	

DATE	
BY	
SURVEYED	
PLOTTED	
TEMPLATE	
AREAS CHECKED	
NO.	



(SQ FT)	STAGE 3
EARTH EXC	0
EMBANKMENT	0
TOPSOIL STRIPPING, 6"	0
UNDERCUT	12

3696+93.86

(SQ FT)	STAGE 3
EARTH EXC	0
EMBANKMENT	0
TOPSOIL STRIPPING, 6"	0
UNDERCUT	11


3696+69.52

(SQ FT)	STAGE 3
EARTH EXC	0
EMBANKMENT	0
TOPSOIL STRIPPING, 6"	0
UNDERCUT	11

3696+50.00

DATE	
BY	
NO.	
FINAL SURVEY	
SURVEYED	
PLOTTED	
TEMPLATE	
AREAS CHECKED	

DATE	
BY	
NO.	
ORIGINAL SURVEY	
SURVEYED	
PLOTTED	
TEMPLATE	
AREAS CHECKED	




(SQ FT)	STAGE 3
EARTH EXC	0
EMBANKMENT	0
TOPSOIL STRIPPING, 6"	0
UNDERCUT	14

(SQ FT)	STAGE 3
EARTH EXC	0
EMBANKMENT	0
TOPSOIL STRIPPING, 6"	0
UNDERCUT	14

(SQ FT)	STAGE 3
EARTH EXC	0
EMBANKMENT	0
TOPSOIL STRIPPING, 6"	0
UNDERCUT	13

DATE	
BY	
SURVEYED	
PLOTTED	
TEMPLATE	
AREAS	
CHECKED	
NO.	

DATE	
BY	
SURVEYED	
PLOTTED	
TEMPLATE	
AREAS	
CHECKED	
NO.	



(SQ FT)	STAGE 3
EARTH EXC	0
EMBANKMENT	0
TOPSOIL STRIPPING, 6"	0
UNDERCUT	19

(SQ FT)	STAGE 3
EARTH EXC	0
EMBANKMENT	0
TOPSOIL STRIPPING, 6"	0
UNDERCUT	19

(SQ FT)	STAGE 3
EARTH EXC	0
EMBANKMENT	0
TOPSOIL STRIPPING, 6"	0
UNDERCUT	14

FILE NAME =
 G:\CH12\0012\Road\Sheets\DI60P95-SHT-XSSHT-US30-STAGE3.dgn

USER NAME = bshae11ger
 PLOT SCALE = 20.0000' / in.
 PLOT DATE = 10/23/2014

DESIGNED - JSL
 DRAWN - JSL
 CHECKED - JWC
 DATE - 08/18/2014

REVISED -
 REVISED -
 REVISED -
 REVISED -

**STATE OF ILLINOIS
 DEPARTMENT OF TRANSPORTATION**

U.S. ROUTE 30 CROSS SECTIONS - STAGE 3


SCALE: 10H : 5V SHEET NO. 589 OF 681 SHEETS STA. 3698+50.00 TO STA. 3699+00.00

F.A.P. RTE.	SECTION	COUNTY	TOTAL SHEETS	SHEET NO.
575	14W-R	WILL	681	589
				60P95

FED. ROAD DIST. NO. 7 ILLINOIS FED. AID PROJECT

DATE	
BY	
SURVEYED	
PLOTTED	
TEMPLATE	
AREAS	
CHECKED	
NO.	

DATE	
BY	
SURVEYED	
PLOTTED	
TEMPLATE	
AREAS	
CHECKED	
NO.	



(SQ FT)

STAGE 3	0
EARTH EXC	0
EMBANKMENT	0
TOPSOIL STRIPPING, 6"	0
UNDERCUT	17

(SQ FT)


STAGE 3	0
EARTH EXC	0
EMBANKMENT	0
TOPSOIL STRIPPING, 6"	0
UNDERCUT	17

(SQ FT)

STAGE 3	0
EARTH EXC	0
EMBANKMENT	0
TOPSOIL STRIPPING, 6"	0
UNDERCUT	18

DATE	
BY	
SURVEYED	
PLOTTED	
TEMPLATE	
AREAS	
CHECKED	
NO.	

DATE	
BY	
SURVEYED	
PLOTTED	
TEMPLATE	
AREAS	
CHECKED	
NO.	



(SQ FT)

STAGE 3	0
EARTH EXC	0
EMBANKMENT	0
TOPSOIL STRIPPING, 6"	0
UNDERCUT	19

(SQ FT)

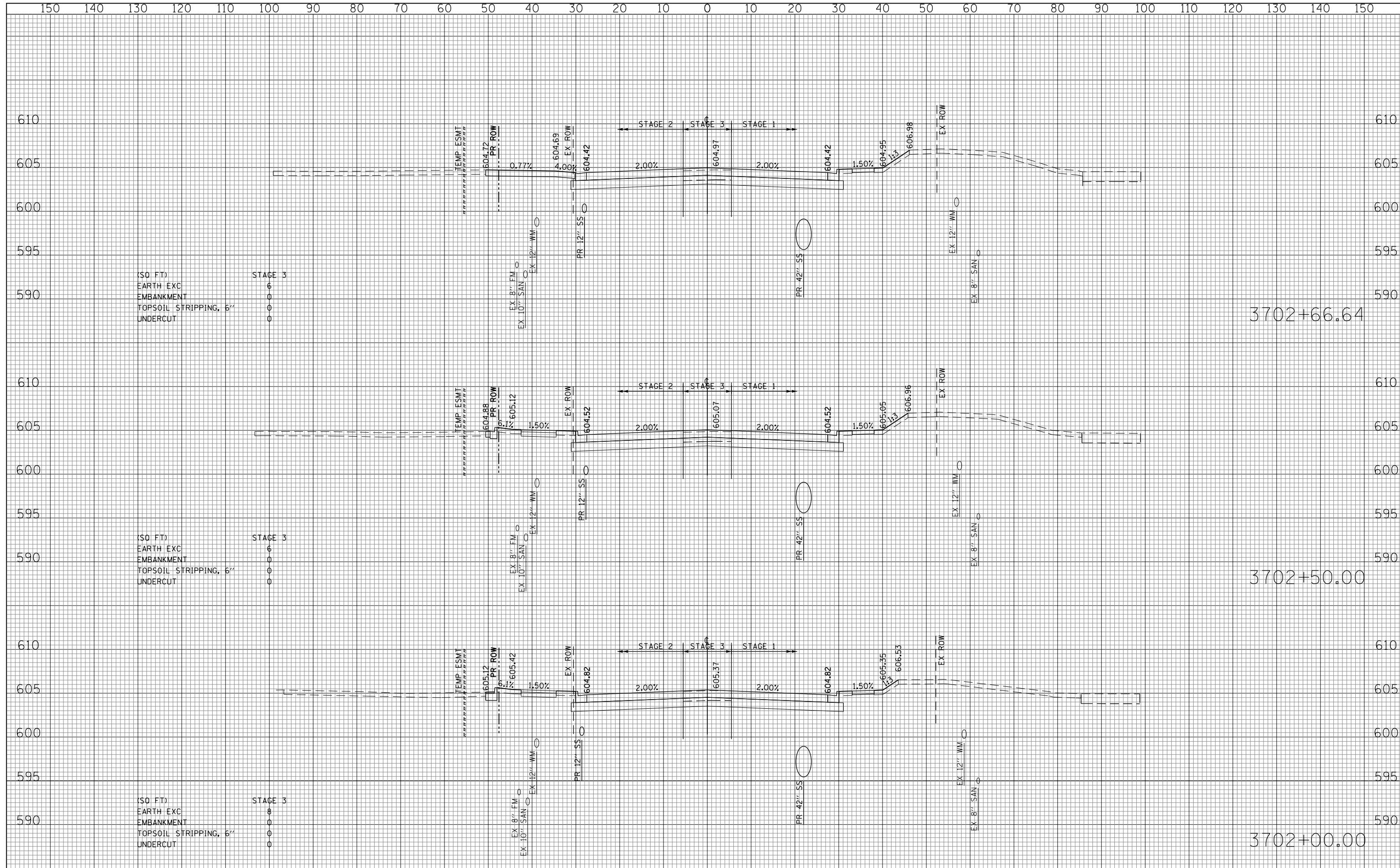
STAGE 3	0
EARTH EXC	0
EMBANKMENT	0
TOPSOIL STRIPPING, 6"	0
UNDERCUT	19

(SQ FT)

STAGE 3	0
EARTH EXC	0
EMBANKMENT	0
TOPSOIL STRIPPING, 6"	0
UNDERCUT	17

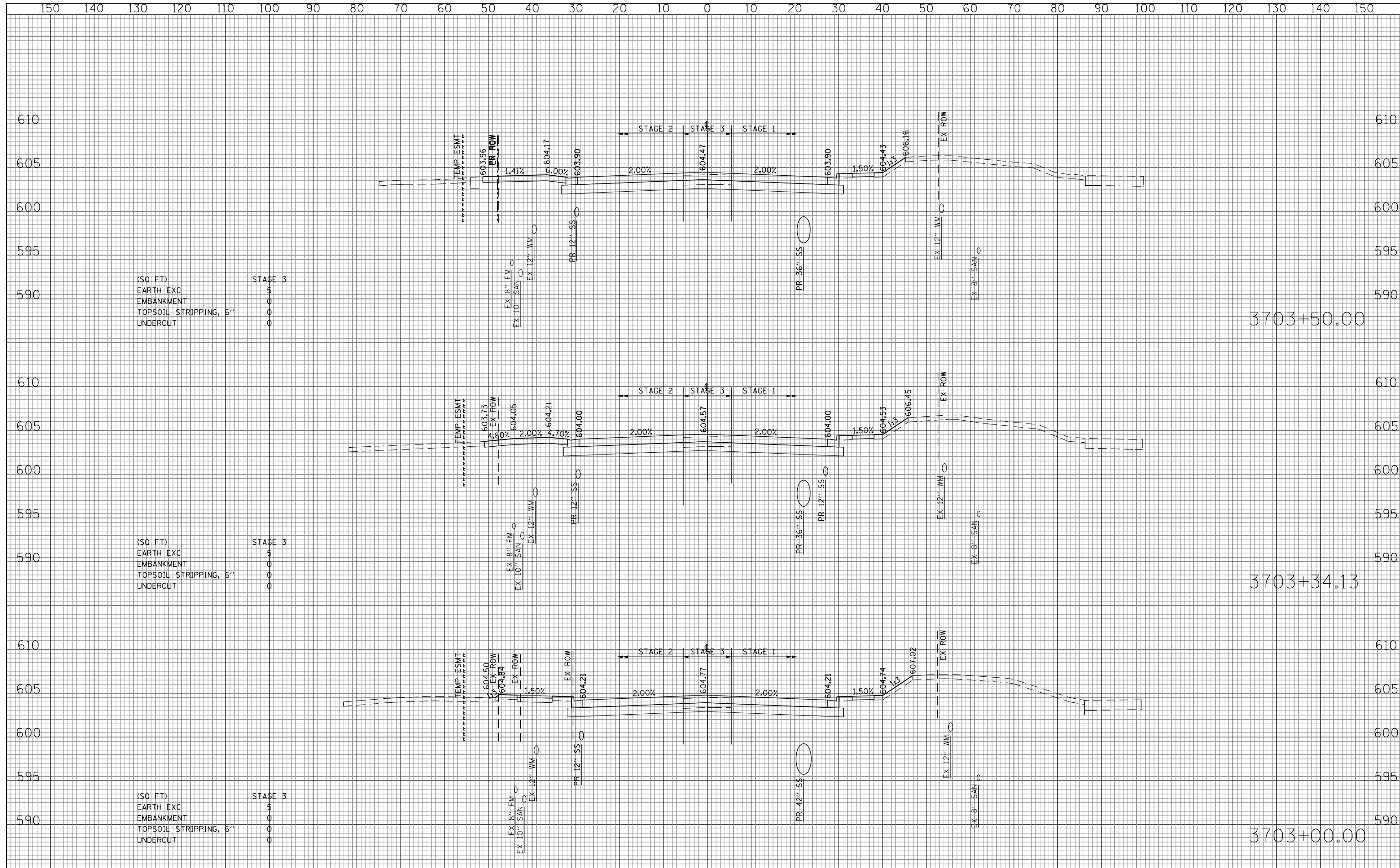
DATE	
BY	
SURVEYED	
PLOTTED	
TEMPLATE	
AREAS	
CHECKED	
NO.	

DATE	
BY	
SURVEYED	
PLOTTED	
TEMPLATE	
AREAS	
CHECKED	
NO.	



DATE	
BY	
SURVEYED	
PLOTTED	
TEMPLATE	
AREAS CHECKED	
FINAL SURVEY	
NOTE BOOK	
NO.	

DATE	
BY	
SURVEYED	
PLOTTED	
TEMPLATE	
AREAS CHECKED	
ORIGINAL SURVEY	
NOTE BOOK	
NO.	



(SQ FT)
 EARTH EXC 5
 EMBANKMENT 0
 TOPSOIL STRIPPING, 6" 0
 UNDERCUT 0

(SQ FT)
 EARTH EXC 5
 EMBANKMENT 0
 TOPSOIL STRIPPING, 6" 0
 UNDERCUT 0

(SQ FT)
 EARTH EXC 5
 EMBANKMENT 0
 TOPSOIL STRIPPING, 6" 0
 UNDERCUT 0

FILE NAME =
 G:\CH12\0012\Road\Sheets\DI60P95-SHT-XSSHT-US30.STAGE3.dgn

USER NAME = bshae1iger
 PLOT SCALE = 20.0000' / in.
 PLOT DATE = 10/23/2014

DESIGNED - JSL
 DRAWN - JSL
 CHECKED - JWC
 DATE - 08/18/2014

REVISED -
 REVISED -
 REVISED -
 REVISED -

**STATE OF ILLINOIS
 DEPARTMENT OF TRANSPORTATION**

U.S. ROUTE 30 CROSS SECTIONS - STAGE 3

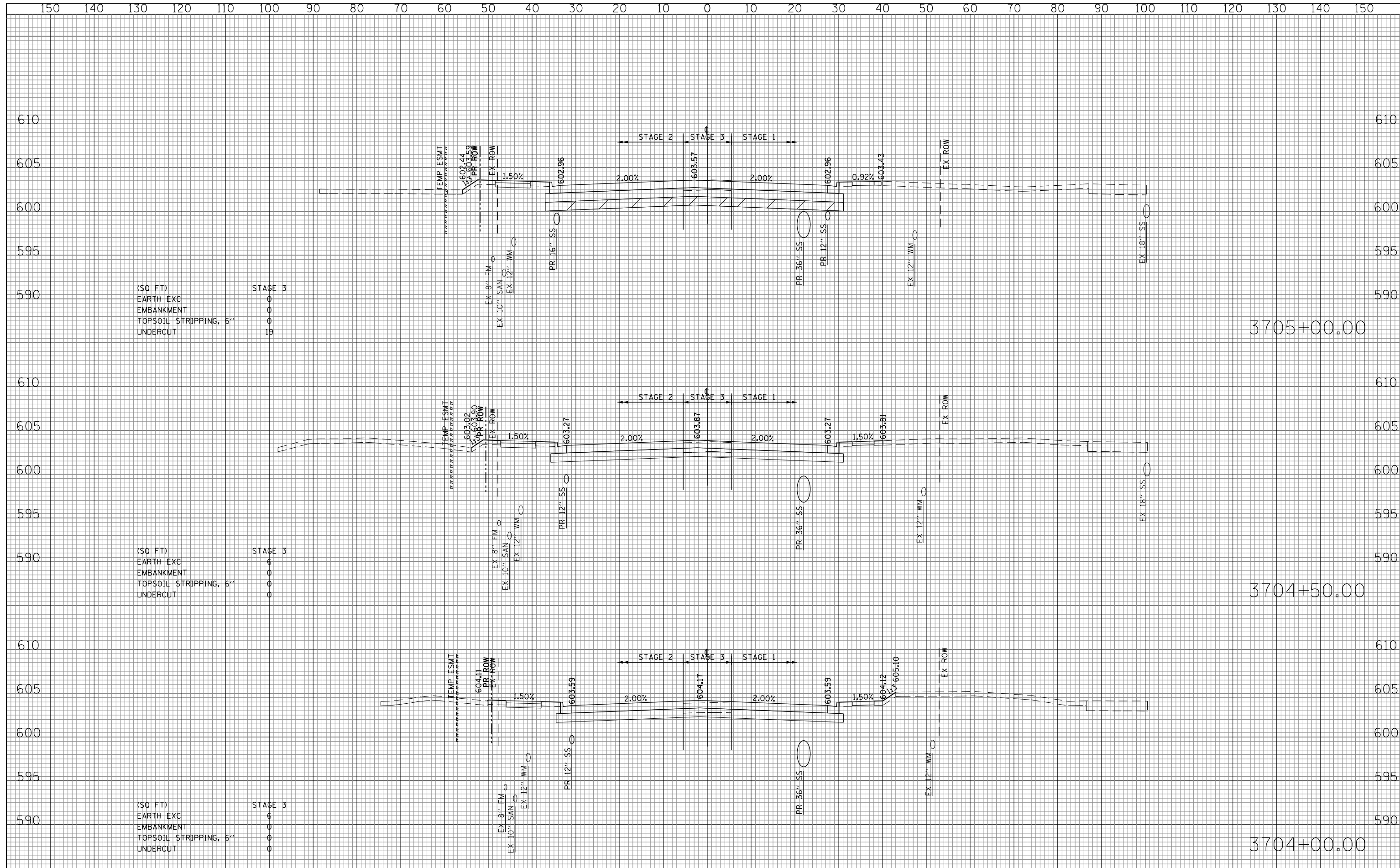
SCALE: 10H : 5V SHEET NO. 593 OF 681 SHEETS STA. 3703+00.00 TO STA. 3703+50.00

F.A.P. RTE.	SECTION	COUNTY	TOTAL SHEETS	SHEET NO.
575	14W-R	WILL	681	593
			60P95	

FED. ROAD DIST. NO. 7 ILLINOIS FED. AID PROJECT

DATE	
BY	
SURVEYED	
PLOTTED	
TEMPLATE	
AREAS	
CHECKED	
NO.	

DATE	
BY	
SURVEYED	
PLOTTED	
TEMPLATE	
AREAS	
CHECKED	
NO.	




(SQ FT)
 EARTH EXC 0
 EMBANKMENT 0
 TOPSOIL STRIPPING, 6" 0
 UNDERCUT 19

(SQ FT)
 EARTH EXC 6
 EMBANKMENT 0
 TOPSOIL STRIPPING, 6" 0
 UNDERCUT 0

(SQ FT)
 EARTH EXC 6
 EMBANKMENT 0
 TOPSOIL STRIPPING, 6" 0
 UNDERCUT 0

DATE	
BY	
NO.	
ORIGINAL SURVEY	
SURVEYED	
PLOTTED	
TEMPLATE	
AREAS	
CHECKED	

DATE	
BY	
NO.	
ORIGINAL SURVEY	
SURVEYED	
PLOTTED	
TEMPLATE	
AREAS	
CHECKED	




(SQ FT)	STAGE 3
EARTH EXC	0
EMBANKMENT	0
TOPSOIL STRIPPING, 5"	0
UNDERCUT	22

(SQ FT)	STAGE 3
EARTH EXC	0
EMBANKMENT	0
TOPSOIL STRIPPING, 6"	0
UNDERCUT	21

(SQ FT)	STAGE 3
EARTH EXC	0
EMBANKMENT	0
TOPSOIL STRIPPING, 6"	0
UNDERCUT	20

DATE	
BY	
SURVEYED	
PLOTTED	
TEMPLATE	
NOTE BOOK	
AREAS CHECKED	
NO.	

DATE	
BY	
SURVEYED	
PLOTTED	
TEMPLATE	
NOTE BOOK	
AREAS CHECKED	
NO.	



(SQ FT)

STAGE 3	0
EARTH EXC	0
EMBANKMENT	0
TOPSOIL STRIPPING, 6"	0
UNDERCUT	19

(SQ FT)

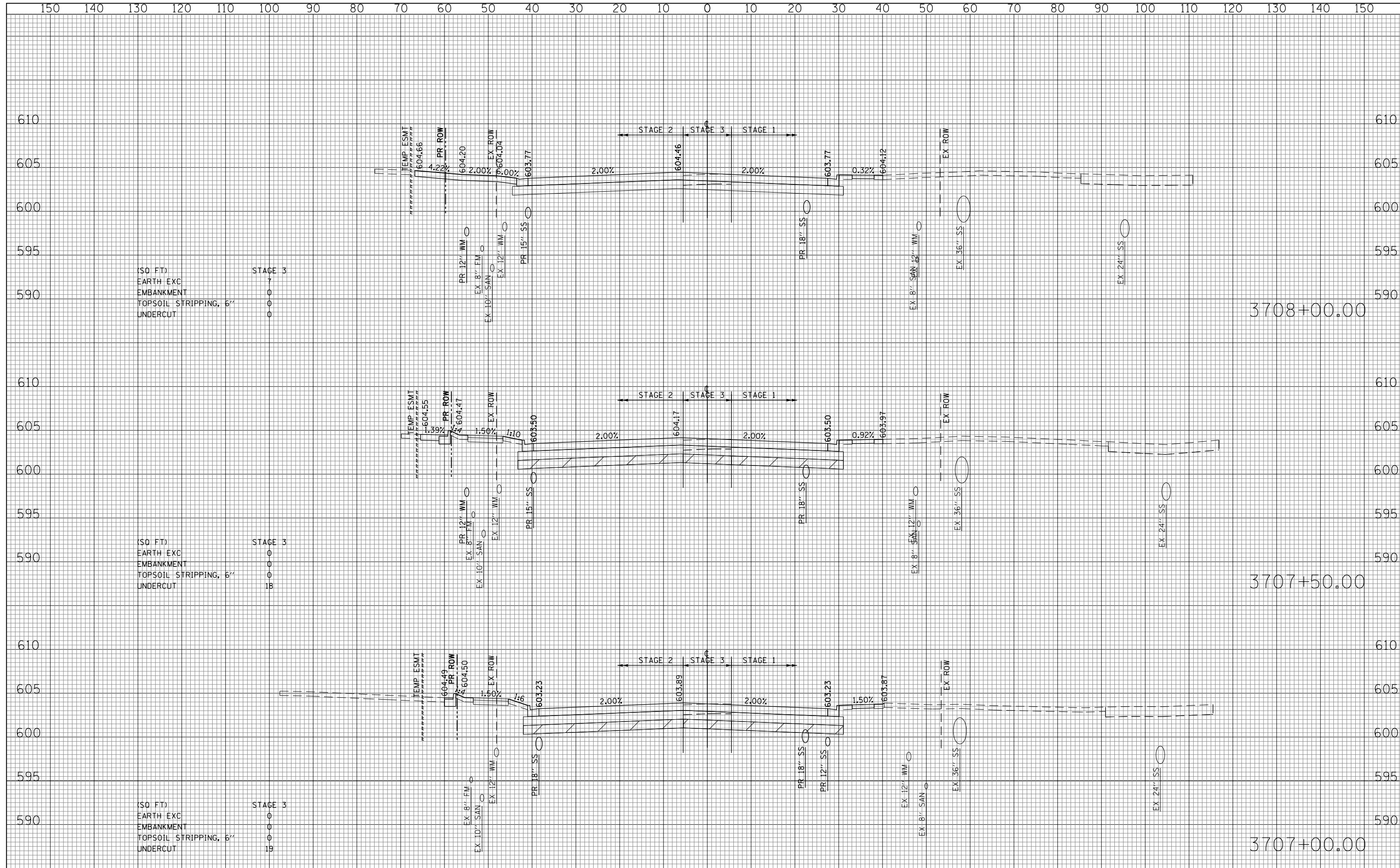
STAGE 3	0
EARTH EXC	0
EMBANKMENT	0
TOPSOIL STRIPPING, 6"	0
UNDERCUT	20

(SQ FT)

STAGE 3	0
EARTH EXC	0
EMBANKMENT	0
TOPSOIL STRIPPING, 6"	0
UNDERCUT	21

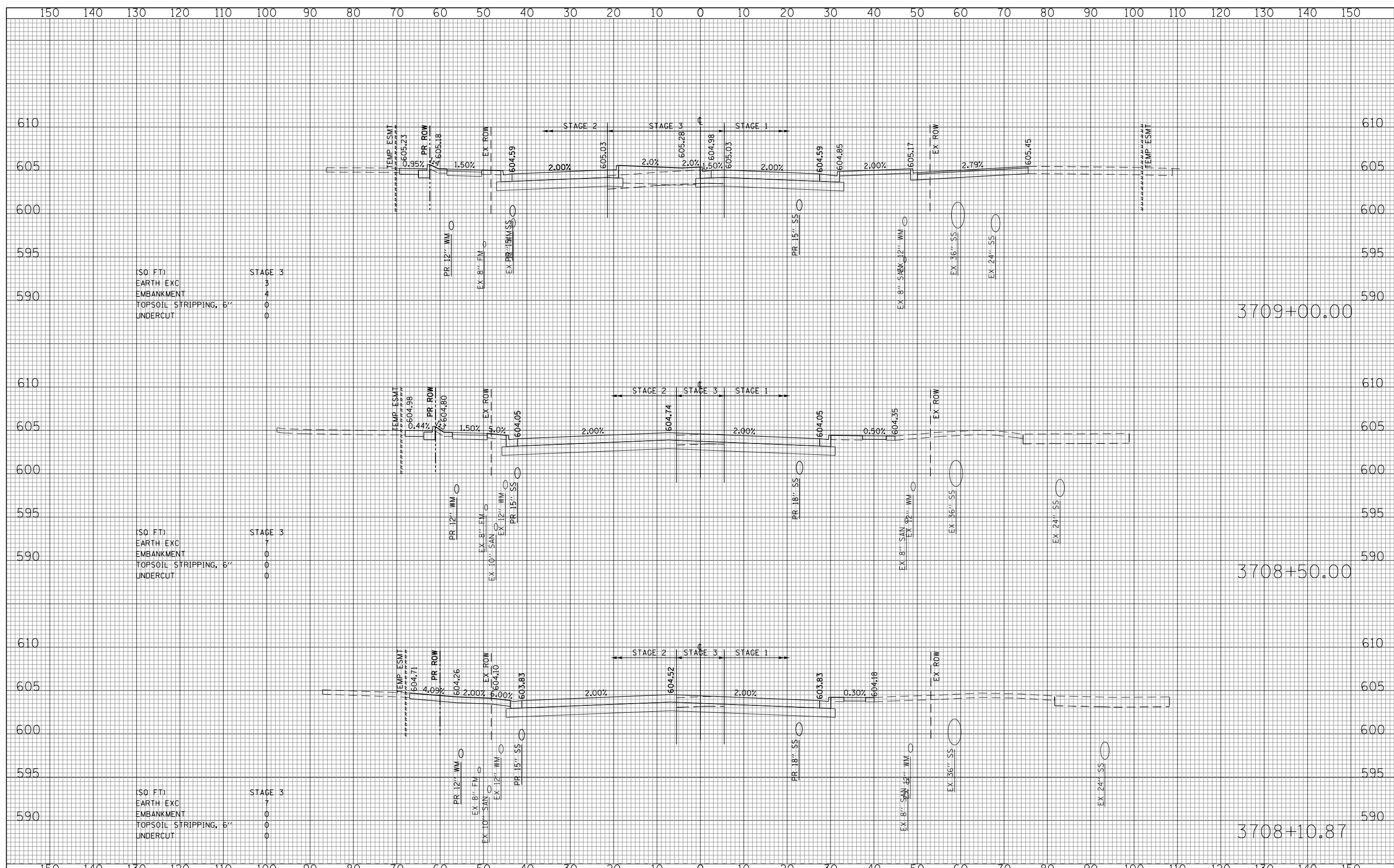
DATE	
BY	
SURVEYED	
PLOTTED	
TEMPLATE	
NOTE BOOK	
AREAS CHECKED	
NO.	

DATE	
BY	
SURVEYED	
PLOTTED	
TEMPLATE	
NOTE BOOK	
AREAS CHECKED	
NO.	



DATE	
BY	
SURVEYED	
PLOTTED	
TEMPLATE	
AREAS	
CHECKED	
NO.	

DATE	
BY	
ORIGINAL SURVEY	
NOTE BOOK	
AREAS	
CHECKED	
NO.	



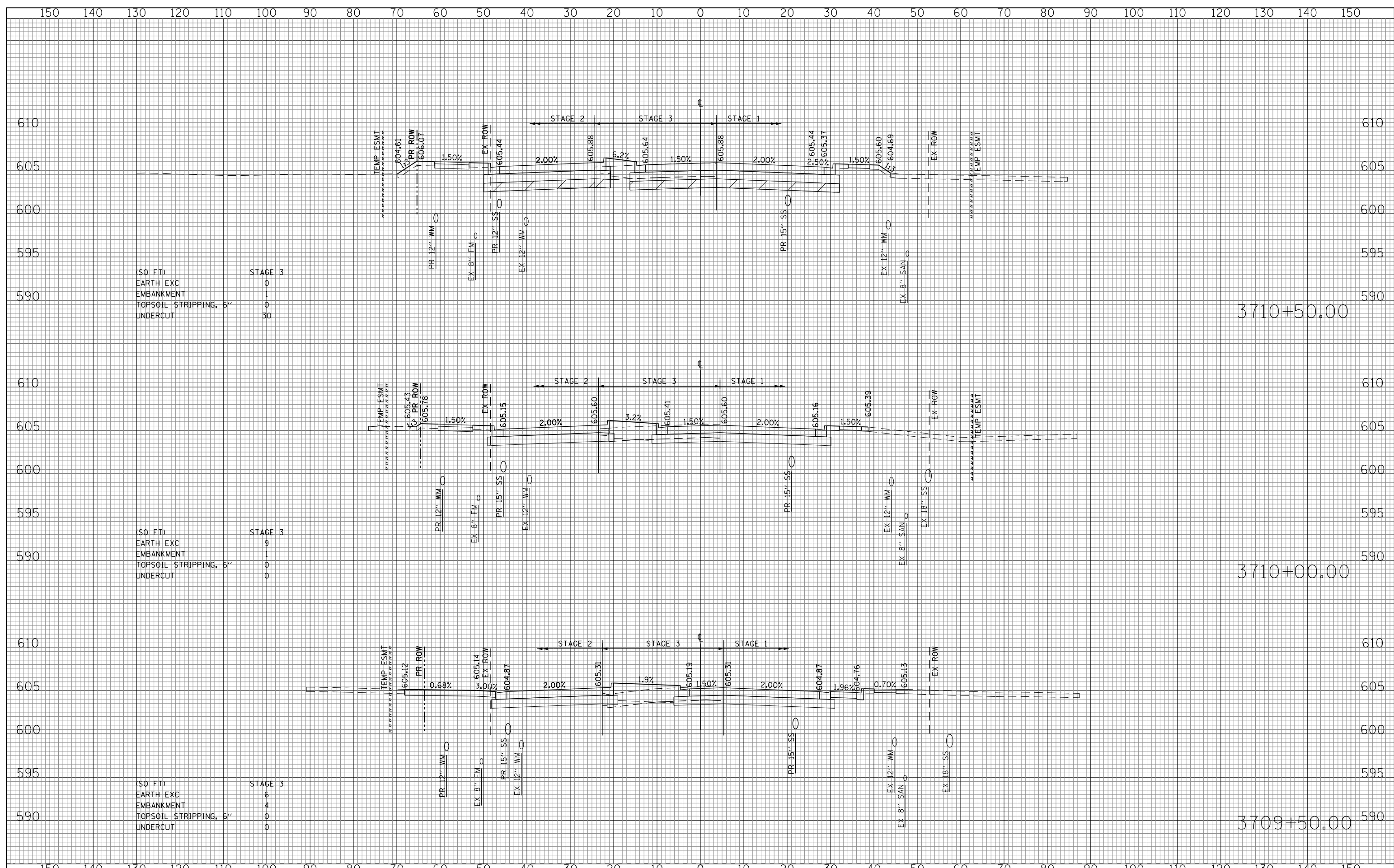
(SO FT)
EARTH EXC 3
EMBANKMENT 4
TOPSOIL STRIPPING, 6" 0
UNDERCUT 0

(SO FT)
EARTH EXC 7
EMBANKMENT 0
TOPSOIL STRIPPING, 6" 0
UNDERCUT 0

(SO FT)
EARTH EXC 7
EMBANKMENT 0
TOPSOIL STRIPPING, 6" 0
UNDERCUT 0

DATE	
BY	
SURVEYED	
PLOTTED	
TEMPLATE	
AREAS	
CHECKED	
NO.	

DATE	
BY	
SURVEYED	
PLOTTED	
TEMPLATE	
AREAS	
CHECKED	
NO.	



(SO FT)
 EARTH EXC 0
 EMBANKMENT 0
 TOPSOIL STRIPPING, 6" 0
 UNDERCUT 30

(SO FT)
 EARTH EXC 9
 EMBANKMENT 0
 TOPSOIL STRIPPING, 6" 0
 UNDERCUT 0

(SO FT)
 EARTH EXC 6
 EMBANKMENT 4
 TOPSOIL STRIPPING, 6" 0
 UNDERCUT 0

FILE NAME =
 G:\CH12\0012\Road\Sheets\DI60P95-SHT-XSSHT-US30-STAGE3.dgn

USER NAME = bshae1iger
 PLOT SCALE = 20.0000' / in.
 PLOT DATE = 10/23/2014

DESIGNED - JSL
 DRAWN - JSL
 CHECKED - JWC
 DATE - 08/18/2014

REVISED -
 REVISED -
 REVISED -
 REVISED -

**STATE OF ILLINOIS
 DEPARTMENT OF TRANSPORTATION**

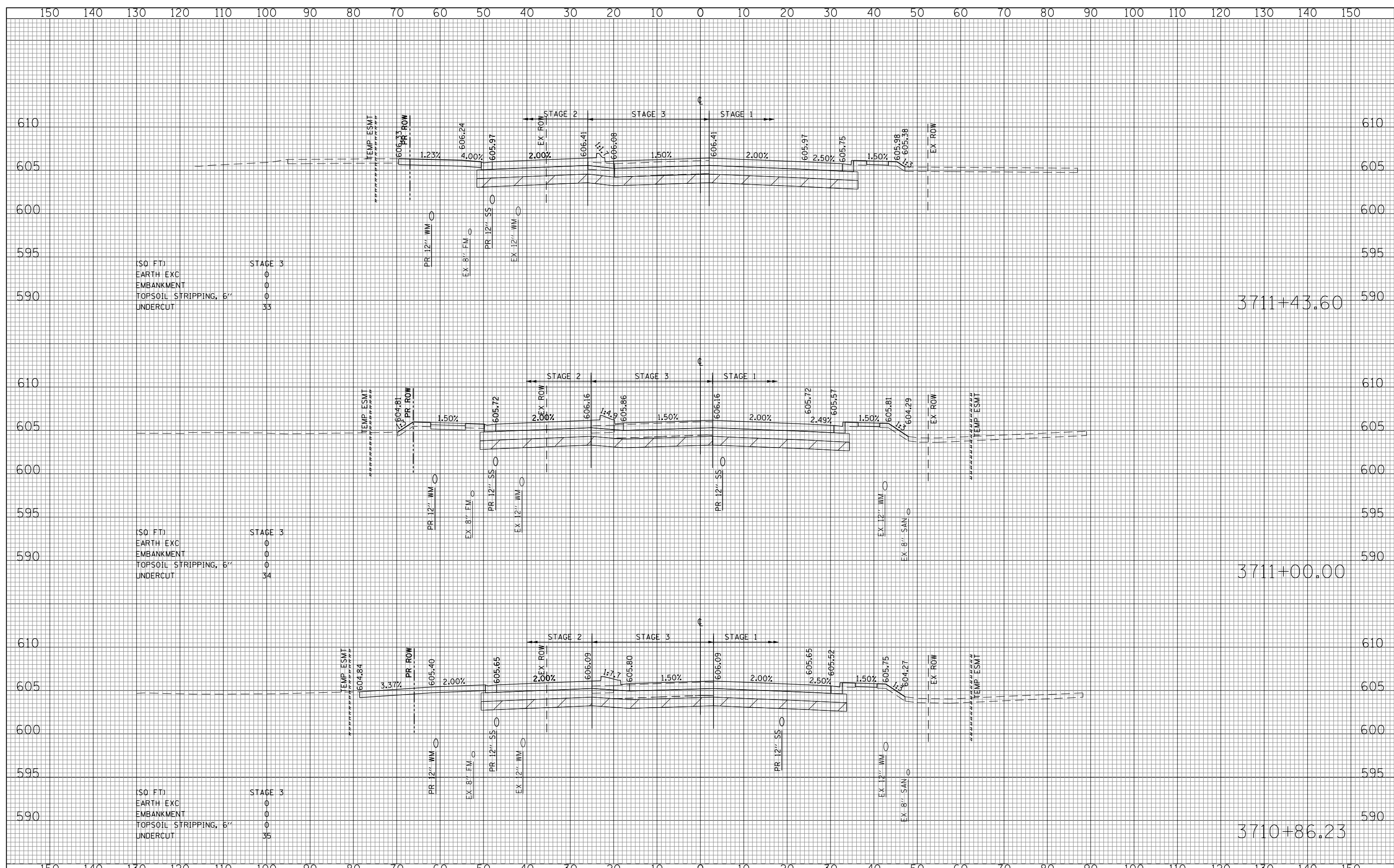
U.S. ROUTE 30 CROSS SECTIONS - STAGE 3

SCALE: 10H : 5V SHEET NO. 599 OF 681 SHEETS STA. 3709+50.00 TO STA. 3710+50.00

F.A.P. RTE.	SECTION	COUNTY	TOTAL SHEETS	SHEET NO.
575	14W-R	WILL	681	599
			60P95	

DATE	
BY	
SURVEYED	
PLOTTED	
TEMPLATE	
AREAS CHECKED	
FINAL SURVEY	
NOTE BOOK	
NO.	

DATE	
BY	
SURVEYED	
PLOTTED	
TEMPLATE	
AREAS CHECKED	
ORIGINAL SURVEY	
NOTE BOOK	
NO.	



FILE NAME =	USER NAME = bshae11ger	DESIGNED - JSL	REVISED -	STATE OF ILLINOIS DEPARTMENT OF TRANSPORTATION	U.S. ROUTE 30 CROSS SECTIONS - STAGE 3	F.A.P. RTE.	SECTION	COUNTY	TOTAL SHEETS	SHEET NO.	
G:\CH12\0012\Road\Sheets\DI60P95-SHT-XSSHT-US30-STAGE3.dgn	PLOT SCALE = 20.0000' / in.	DRAWN - JSL	REVISED -			575	14W-R	WILL	681	600	
	PLOT DATE = 10/23/2014	CHECKED - JWC	REVISED -			60P95					
		DATE - 08/18/2014	REVISED -			FED. ROAD DIST. NO. 7 ILLINOIS FED. AID PROJECT					

SCALE: 10H : 5V SHEET NO. 600 OF 681 SHEETS STA. 3710+86.23 TO STA. 3711+43.60