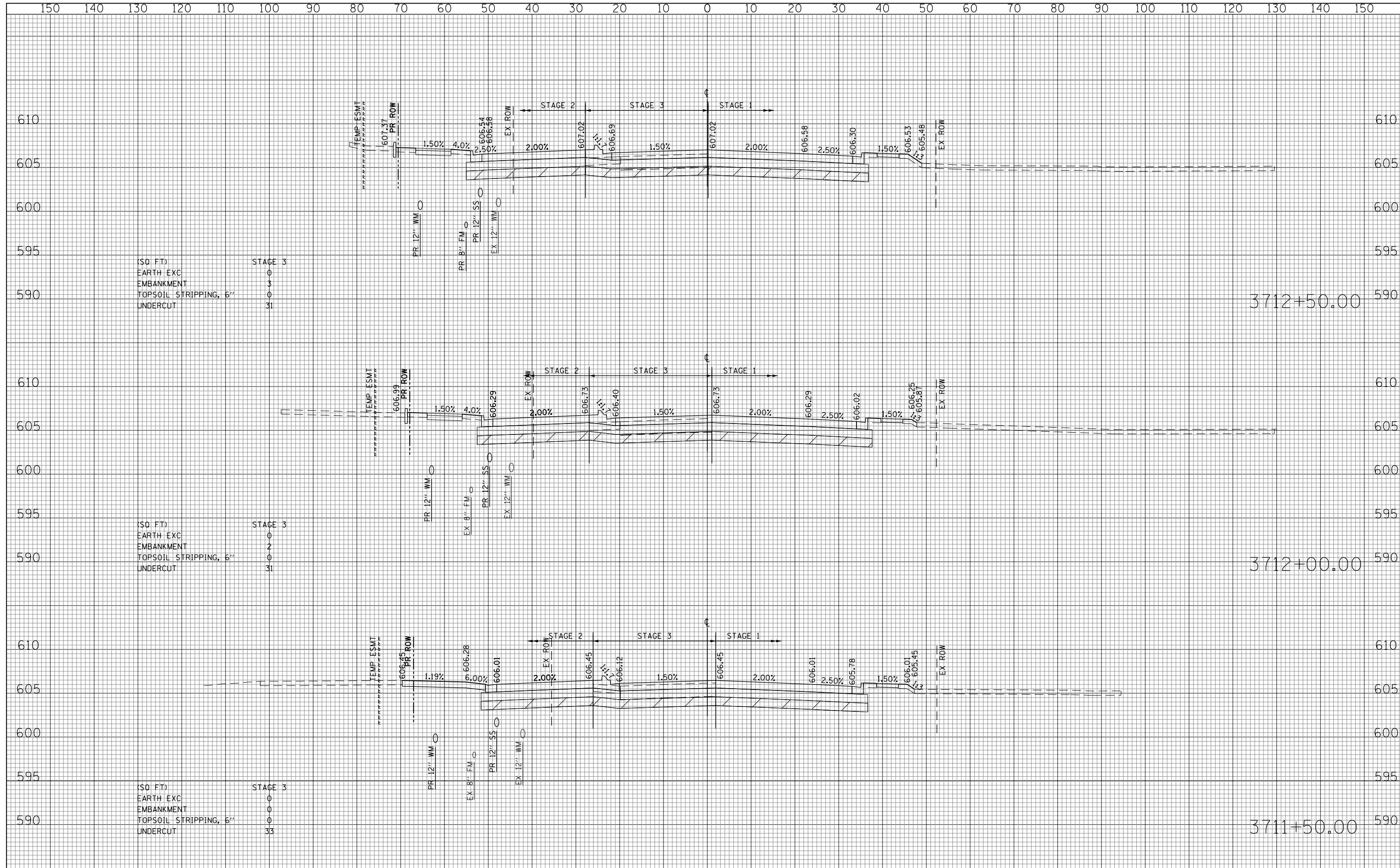


DATE	
BY	
SURVEYED	
PLOTTED	
TEMPLATE	
AREAS CHECKED	
FINAL SURVEY	
NOTE BOOK	
NO.	

DATE	
BY	
SURVEYED	
PLOTTED	
TEMPLATE	
AREAS CHECKED	
ORIGINAL SURVEY	
NOTE BOOK	
NO.	



(SQ FT)

STAGE 3	
EARTH EXC	0
EMBANKMENT	3
TOPSOIL STRIPPING, 6"	0
UNDERCUT	31

(SQ FT)

STAGE 3	
EARTH EXC	0
EMBANKMENT	2
TOPSOIL STRIPPING, 6"	0
UNDERCUT	31

(SQ FT)

STAGE 3	
EARTH EXC	0
EMBANKMENT	0
TOPSOIL STRIPPING, 6"	0
UNDERCUT	33

FILE NAME =	USER NAME = bshae11ger	DESIGNED - JSL	REVISED -
G:\CH12\0012\Road\Sheets\DI60P95-SHT-XSSHT-US30-STAGE3.dgn		DRAWN - JSL	REVISED -
		CHECKED - JWC	REVISED -
		DATE - 08/18/2014	REVISED -

**STATE OF ILLINOIS
DEPARTMENT OF TRANSPORTATION**

U.S. ROUTE 30 CROSS SECTIONS - STAGE 3

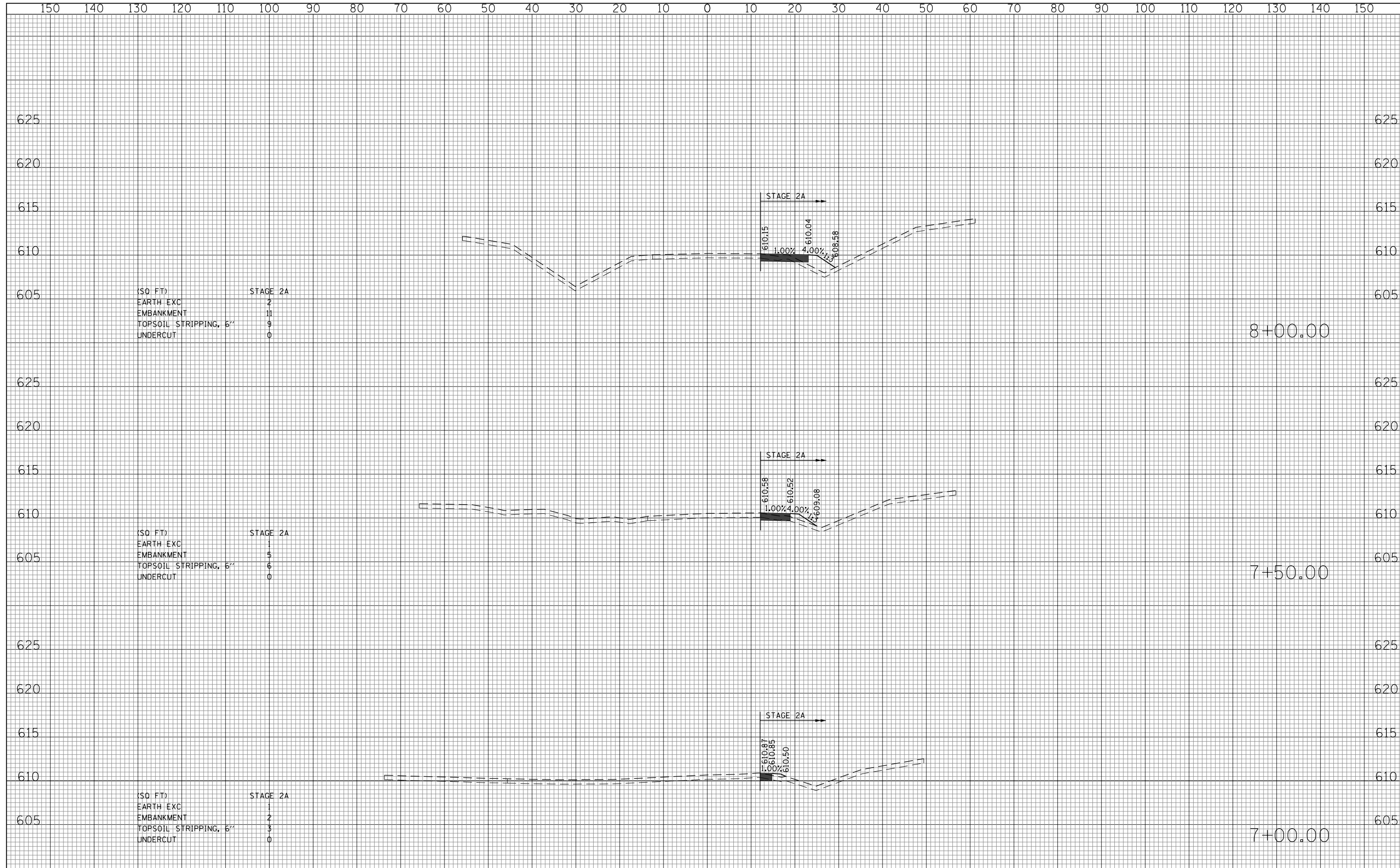
SCALE: 10H : 5V SHEET NO. 601 OF 681 SHEETS STA. 3711+50.00 TO STA. 3712+50.00

F.A.P. RTE.	SECTION	COUNTY	TOTAL SHEETS	SHEET NO.
575	14W-R	WILL	681	601
				60P95

FED. ROAD DIST. NO. 7 ILLINOIS FED. AID PROJECT

DATE	
BY	
SURVEYED	
PLOTTED	
TEMPLATE	
AREAS	
CHECKED	
FINAL SURVEY	
NOTE BOOK	
NO.	

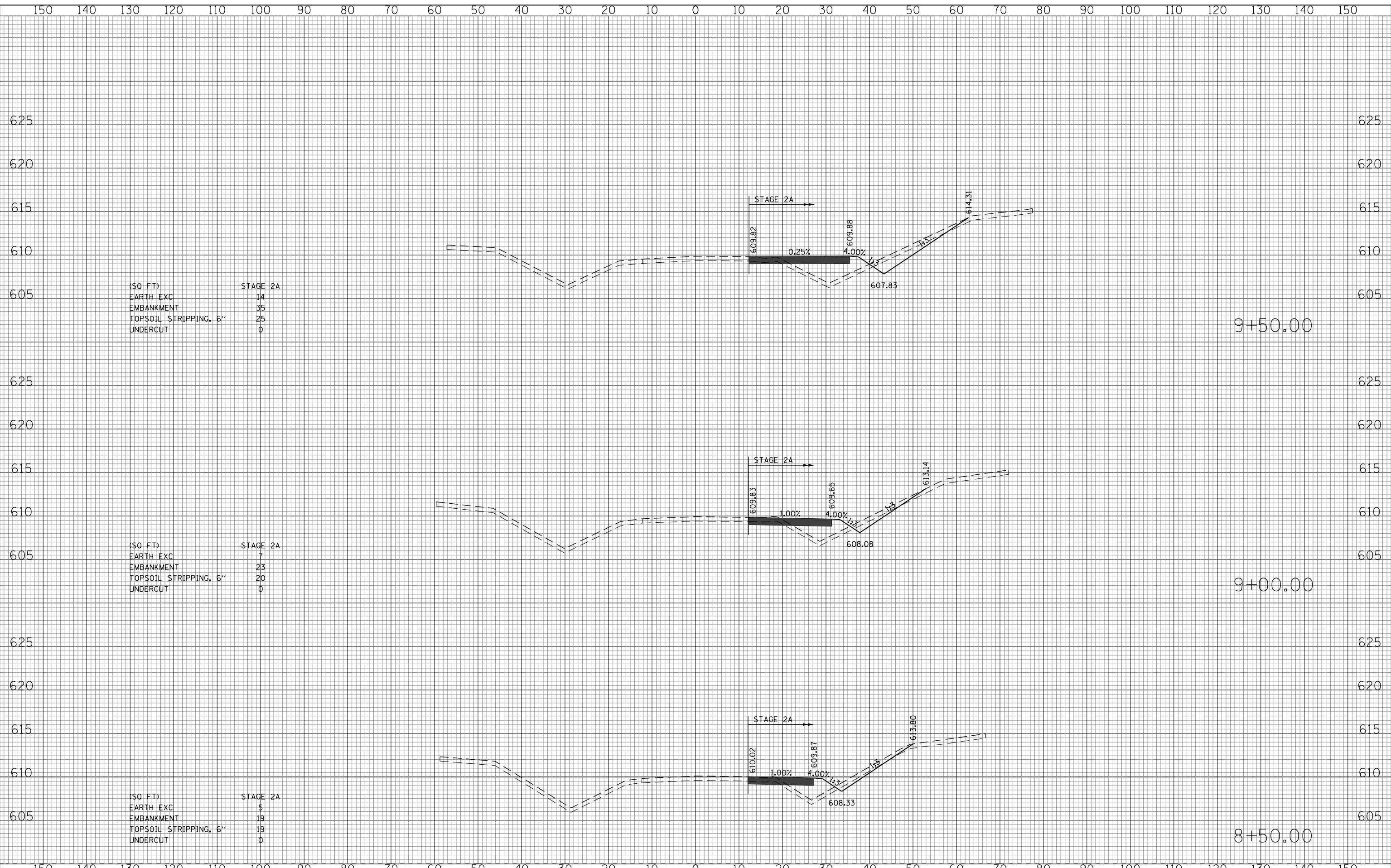
DATE	
BY	
SURVEYED	
PLOTTED	
TEMPLATE	
AREAS	
CHECKED	
ORIGINAL SURVEY	
NOTE BOOK	
NO.	



(SQ FT)	STAGE 2A
EARTH EXC	2
EMBANKMENT	11
TOPSOIL STRIPPING, 6"	9
UNDERCUT	0

(SQ FT)	STAGE 2A
EARTH EXC	1
EMBANKMENT	5
TOPSOIL STRIPPING, 6"	6
UNDERCUT	0

(SQ FT)	STAGE 2A
EARTH EXC	1
EMBANKMENT	2
TOPSOIL STRIPPING, 6"	3
UNDERCUT	0



(SQ FT)	STAGE 2A
EARTH EXC	14
EMBANKMENT	35
TOPSOIL STRIPPING, 6"	25
UNDERCUT	0

9+50.00

(SQ FT)	STAGE 2A
EARTH EXC	7
EMBANKMENT	23
TOPSOIL STRIPPING, 6"	20
UNDERCUT	0

9+00.00

(SQ FT)	STAGE 2A
EARTH EXC	5
EMBANKMENT	19
TOPSOIL STRIPPING, 6"	19
UNDERCUT	0

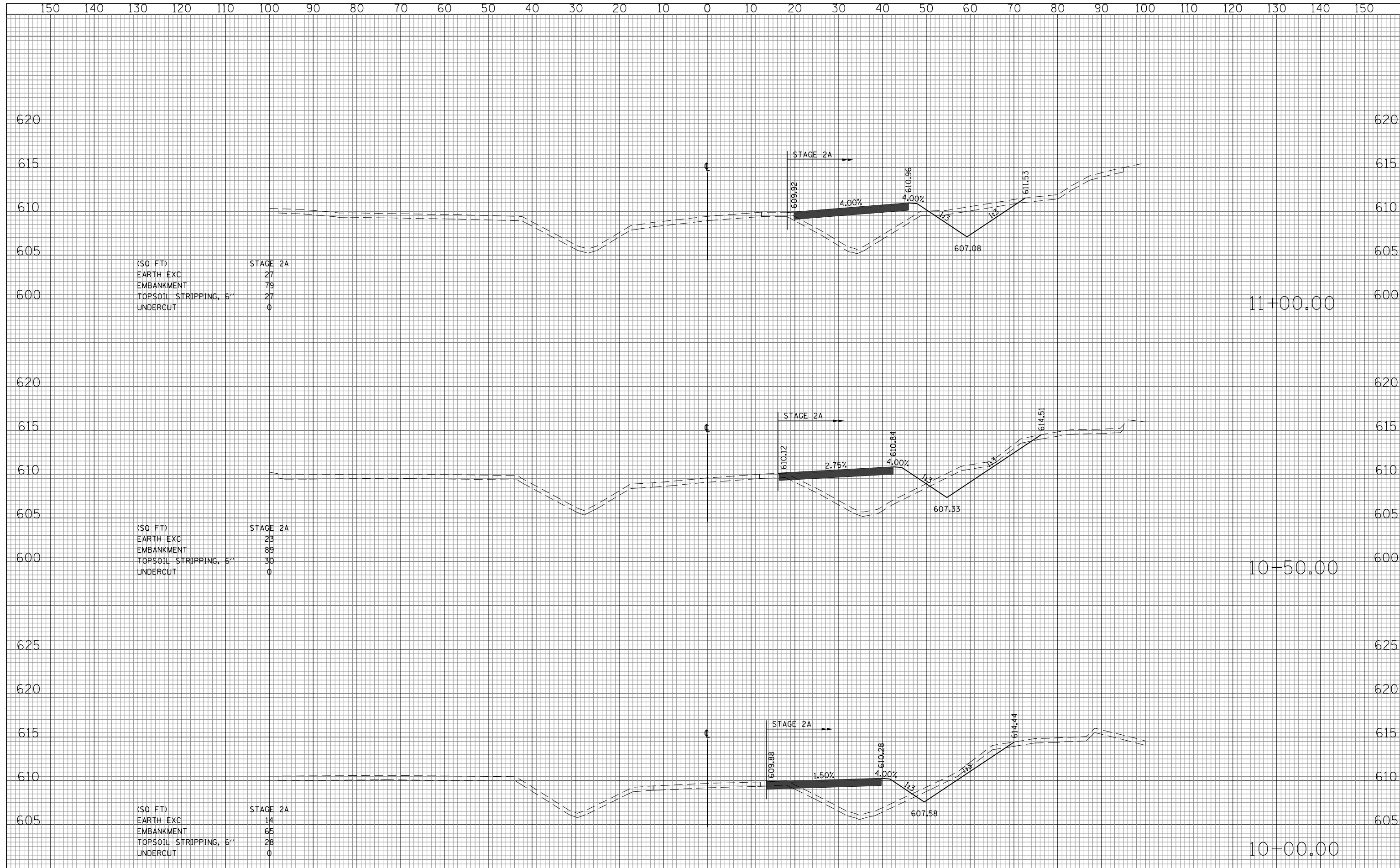
8+50.00

DATE	
BY	
SURVEYED	
PLOTTED	
TEMPLATE	
AREAS	
CHECKED	
FINAL SURVEY	
NOTE BOOK	
NO.	

DATE	
BY	
SURVEYED	
PLOTTED	
TEMPLATE	
AREAS	
CHECKED	
ORIGINAL SURVEY	
NOTE BOOK	
NO.	

DATE	
BY	
SURVEYED	
PLOTTED	
TEMPLATE	
AREAS	
CHECKED	
FINAL SURVEY	
NOTE BOOK	
NO.	

DATE	
BY	
SURVEYED	
PLOTTED	
TEMPLATE	
AREAS	
CHECKED	
ORIGINAL SURVEY	
NOTE BOOK	
NO.	



(SQ FT) STAGE 2A
 EARTH EXC 27
 EMBANKMENT 79
 TOPSOIL STRIPPING, 6" 27
 UNDERCUT 0

11+00.00

(SQ FT) STAGE 2A
 EARTH EXC 23
 EMBANKMENT 89
 TOPSOIL STRIPPING, 6" 30
 UNDERCUT 0

10+50.00

(SQ FT) STAGE 2A
 EARTH EXC 14
 EMBANKMENT 65
 TOPSOIL STRIPPING, 6" 28
 UNDERCUT 0

10+00.00

DATE	
BY	
SURVEYED	
PLOTTED	
TEMPLATE	
AREAS	
CHECKED	
FINAL SURVEY	
NOTE BOOK	
NO.	

DATE	
BY	
SURVEYED	
PLOTTED	
TEMPLATE	
AREAS	
CHECKED	
ORIGINAL SURVEY	
NOTE BOOK	
NO.	



(SQ FT)

EARTH EXC	19
EMBANKMENT	132
TOPSOIL STRIPPING, 6"	30
UNDERCUT	0

(SQ FT)

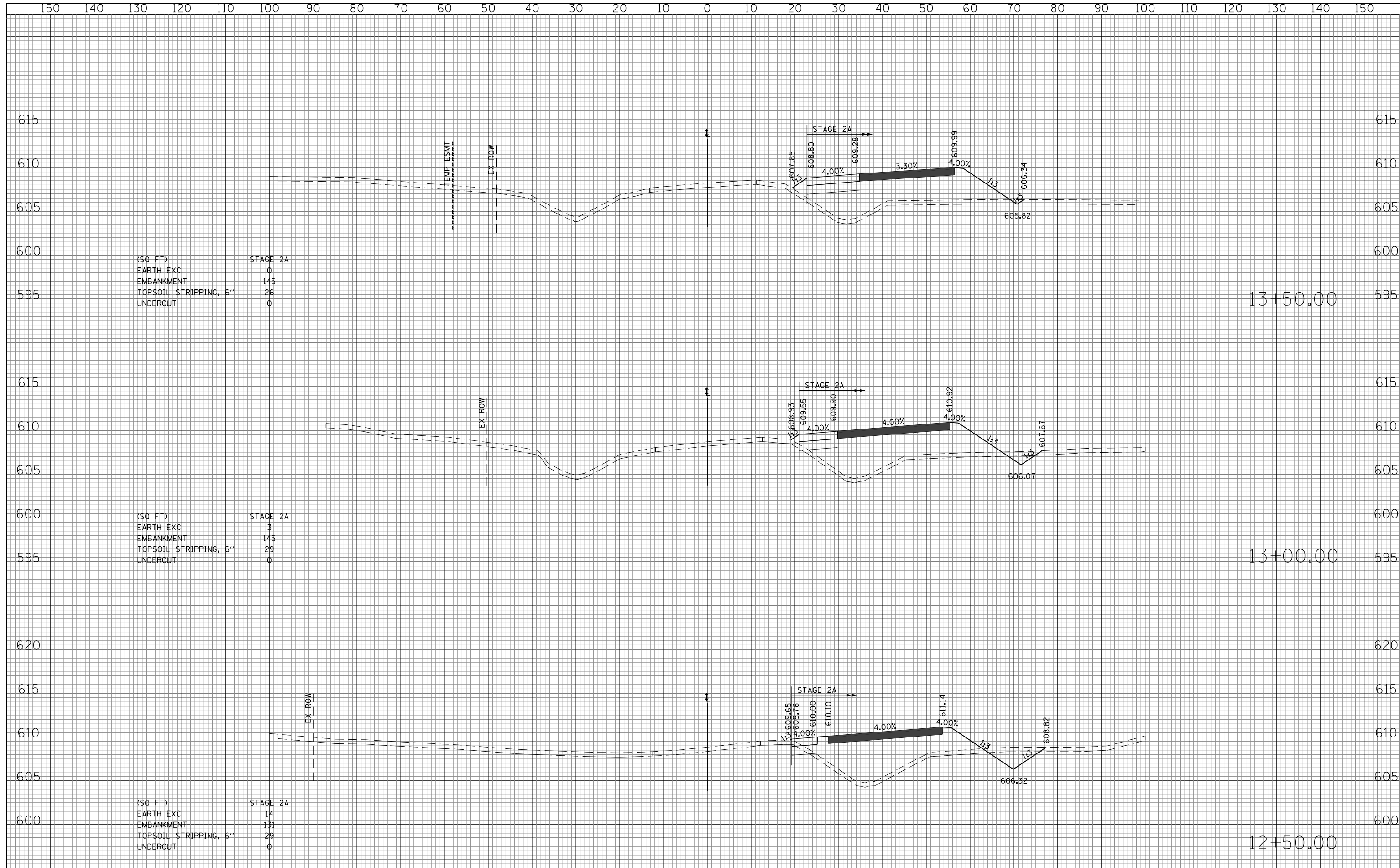
EARTH EXC	19
EMBANKMENT	128
TOPSOIL STRIPPING, 6"	29
UNDERCUT	0

(SQ FT)

EARTH EXC	20
EMBANKMENT	99
TOPSOIL STRIPPING, 6"	27
UNDERCUT	0

DATE	
BY	
SURVEYED	
PLOTTED	
TEMPLATE	
AREAS CHECKED	
FINAL SURVEY NOTE BOOK NO.	

DATE	
BY	
SURVEYED	
PLOTTED	
TEMPLATE	
AREAS CHECKED	
ORIGINAL SURVEY NOTE BOOK NO.	



(SQ FT)

STAGE 2A	
EARTH EXC	0
EMBANKMENT	145
TOPSOIL STRIPPING, 6"	26
UNDERCUT	0

(SQ FT)

STAGE 2A	
EARTH EXC	3
EMBANKMENT	145
TOPSOIL STRIPPING, 6"	29
UNDERCUT	0

(SQ FT)

STAGE 2A	
EARTH EXC	14
EMBANKMENT	131
TOPSOIL STRIPPING, 6"	29
UNDERCUT	0

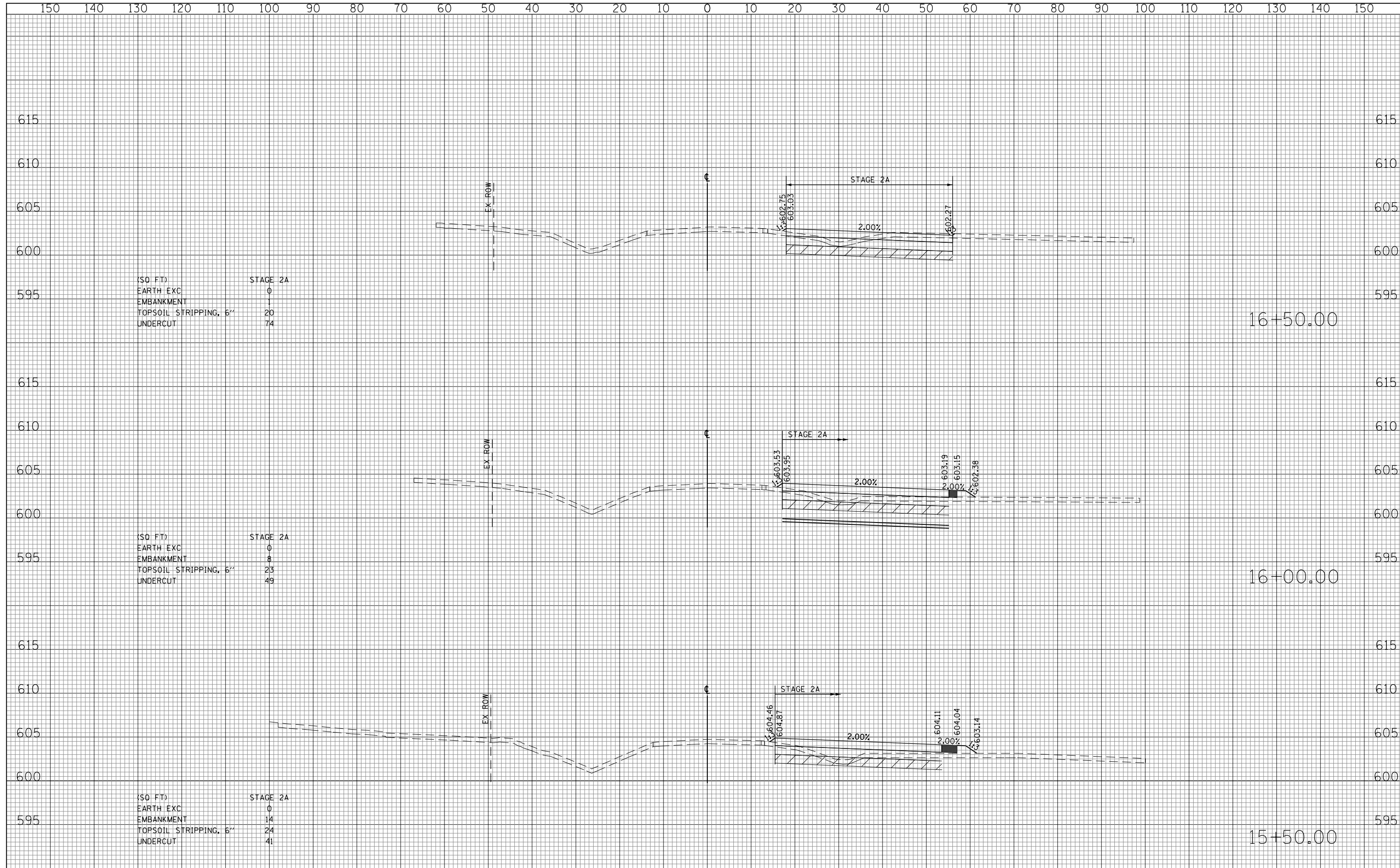
DATE	
BY	
SURVEYED	
PLOTTED	
TEMPLATE	
AREAS	
CHECKED	
NO.	

DATE	
BY	
SURVEYED	
PLOTTED	
TEMPLATE	
AREAS	
CHECKED	
NO.	



DATE	
BY	
SURVEYED	
PLOTTED	
TEMPLATE	
AREAS	
AREAS CHECKED	
NO.	

DATE	
BY	
SURVEYED	
PLOTTED	
TEMPLATE	
AREAS	
AREAS CHECKED	
NO.	



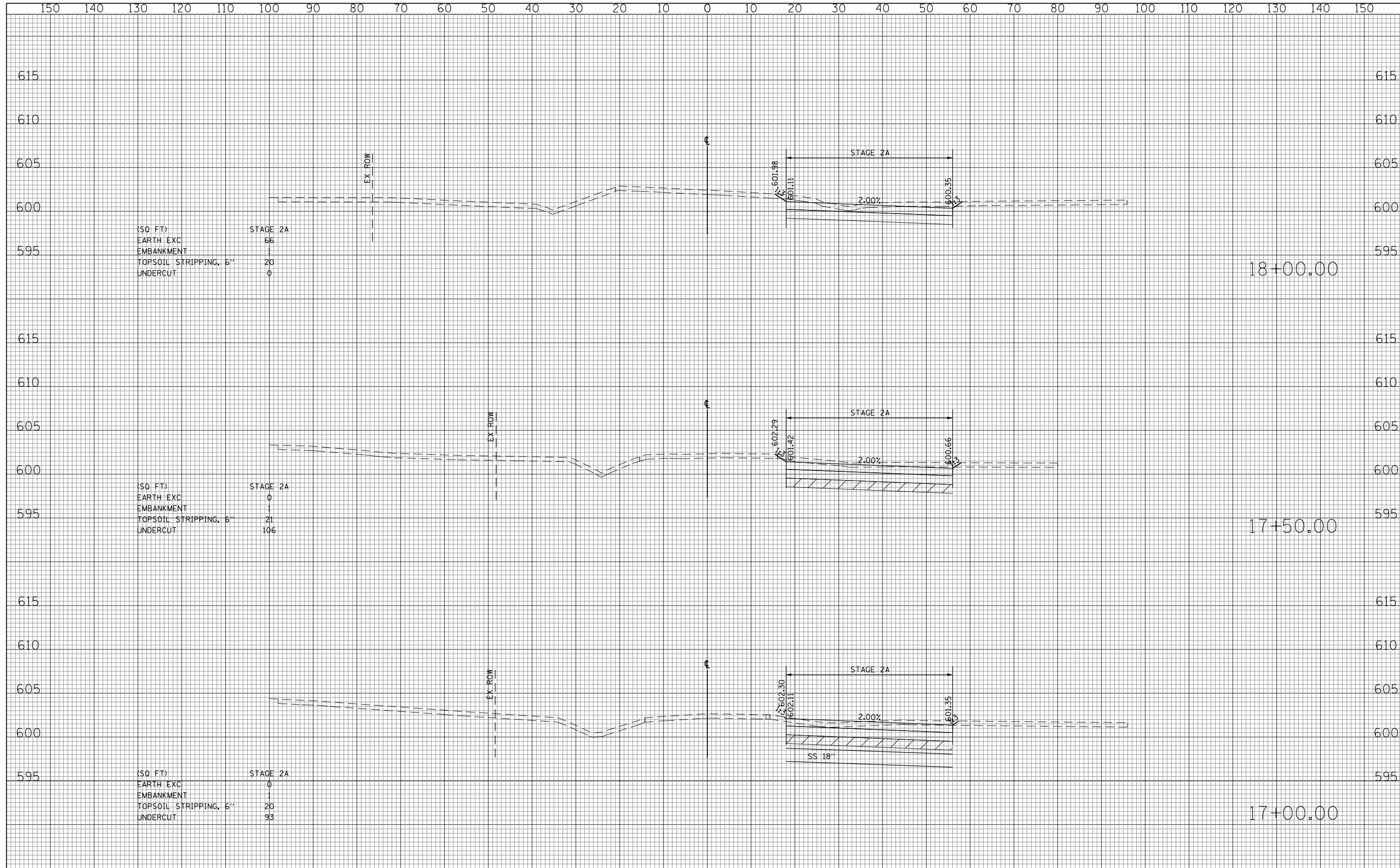
(SQ FT)	STAGE 2A
EARTH EXC	0
EMBANKMENT	0
TOPSOIL STRIPPING, 6"	20
UNDERCUT	74

(SQ FT)	STAGE 2A
EARTH EXC	0
EMBANKMENT	8
TOPSOIL STRIPPING, 6"	23
UNDERCUT	49

(SQ FT)	STAGE 2A
EARTH EXC	0
EMBANKMENT	14
TOPSOIL STRIPPING, 6"	24
UNDERCUT	41

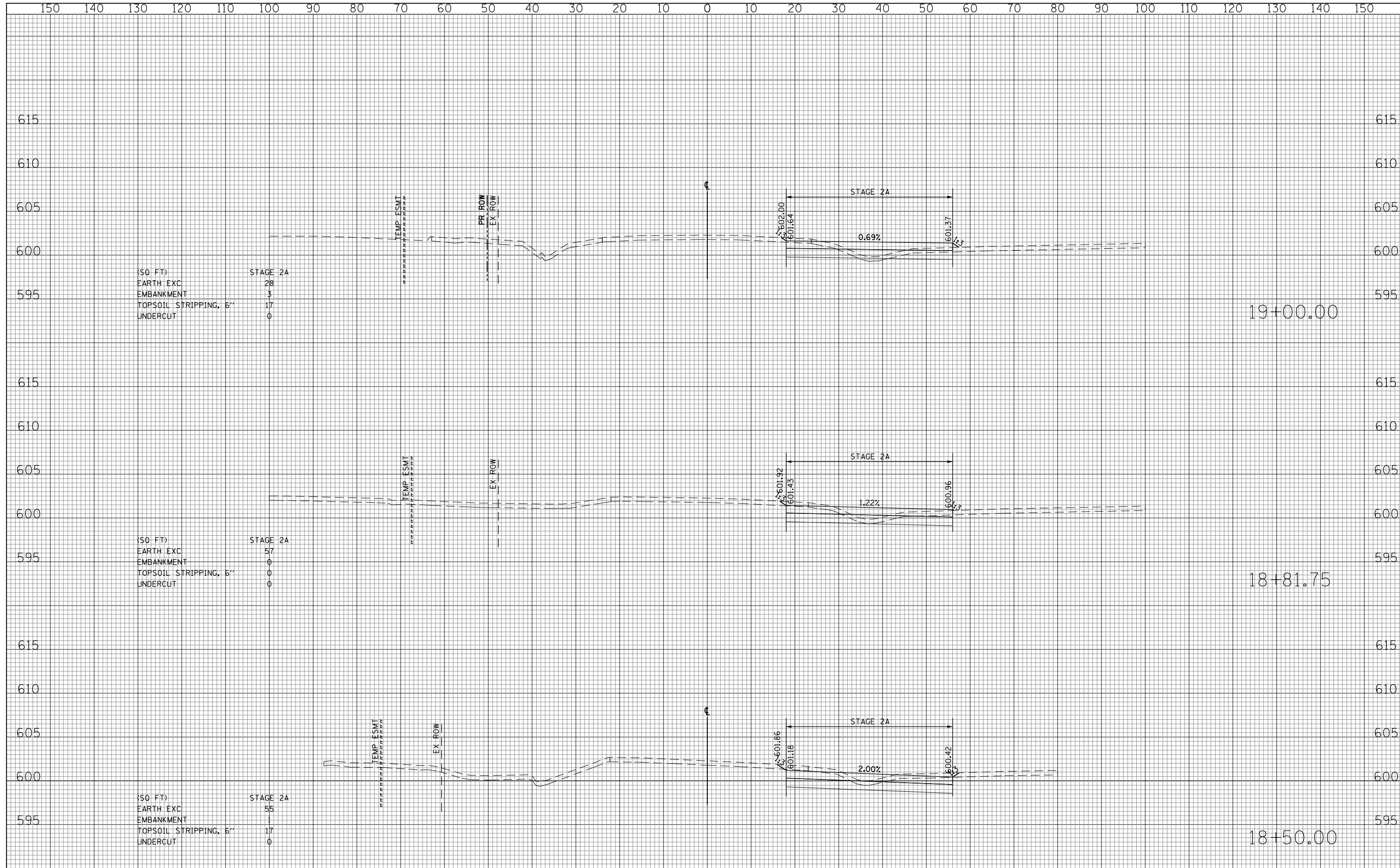
DATE	
BY	
SURVEYED	
PLOTTED	
TEMPLATE	
AREAS	
CHECKED	
FINAL SURVEY	
NOTE BOOK	
NO.	

DATE	
BY	
SURVEYED	
PLOTTED	
TEMPLATE	
AREAS	
CHECKED	
ORIGINAL SURVEY	
NOTE BOOK	
NO.	



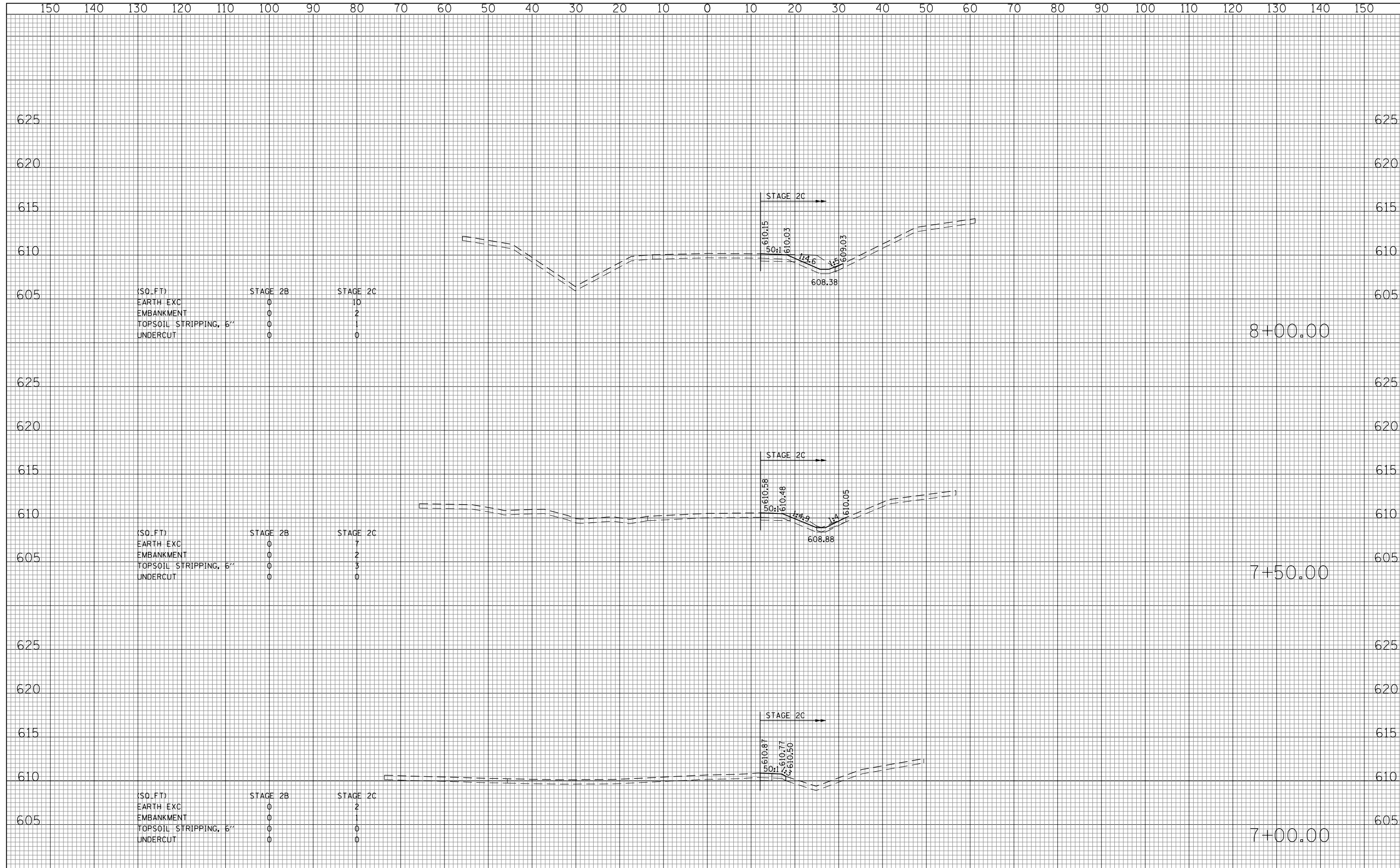
DATE	
BY	
SURVEYED	
PLOTTED	
TEMPLATE	
AREAS	
CHECKED	
FINAL SURVEY	
NOTE BOOK	
NO.	

DATE	
BY	
SURVEYED	
PLOTTED	
TEMPLATE	
AREAS	
CHECKED	
ORIGINAL SURVEY	
NOTE BOOK	
NO.	



DATE	
BY	
SURVEYED	
PLOTTED	
TEMPLATE	
AREAS	
CHECKED	
FINAL SURVEY	
NOTE BOOK	
NO.	

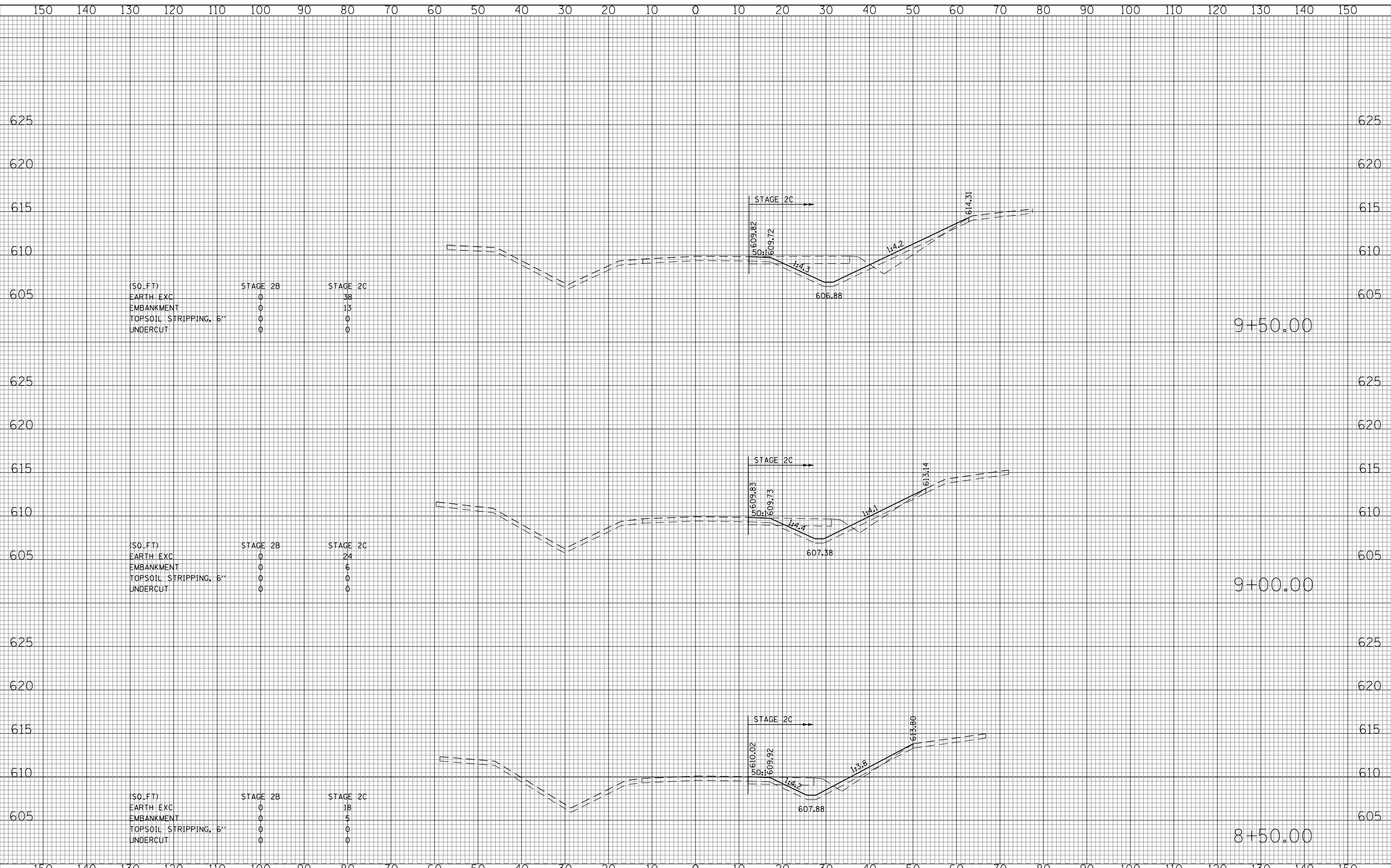
DATE	
BY	
SURVEYED	
PLOTTED	
TEMPLATE	
AREAS	
CHECKED	
ORIGINAL SURVEY	
NOTE BOOK	
NO.	



(SQ. FT)	STAGE 2B	STAGE 2C
EARTH EXC	0	10
EMBANKMENT	0	2
TOPSOIL STRIPPING, 6"	0	1
UNDERCUT	0	0

(SQ. FT)	STAGE 2B	STAGE 2C
EARTH EXC	0	7
EMBANKMENT	0	2
TOPSOIL STRIPPING, 6"	0	3
UNDERCUT	0	0

(SQ. FT)	STAGE 2B	STAGE 2C
EARTH EXC	0	2
EMBANKMENT	0	1
TOPSOIL STRIPPING, 6"	0	0
UNDERCUT	0	0



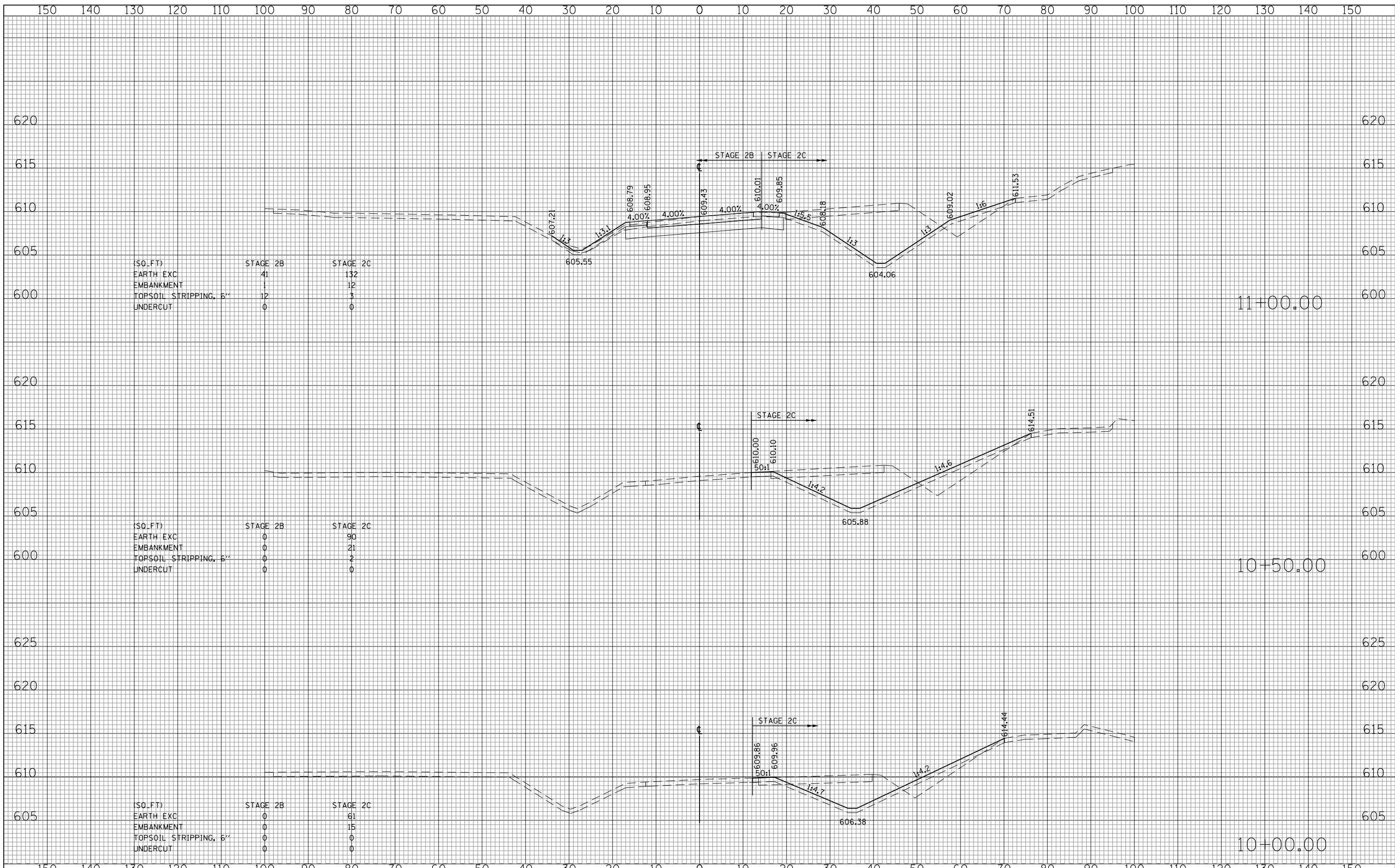
DATE	
BY	
SURVEYED	
PLOTTED	
TEMPLATE	
AREAS	
CHECKED	
NO.	

DATE	
BY	
SURVEYED	
PLOTTED	
TEMPLATE	
AREAS	
CHECKED	
NO.	

(SQ.FT)	STAGE 2B	STAGE 2C
EARTH EXC	0	38
EMBANKMENT	0	13
TOPSOIL STRIPPING, 6"	0	0
UNDERCUT	0	0

(SQ.FT)	STAGE 2B	STAGE 2C
EARTH EXC	0	24
EMBANKMENT	0	6
TOPSOIL STRIPPING, 6"	0	0
UNDERCUT	0	0

(SQ.FT)	STAGE 2B	STAGE 2C
EARTH EXC	0	18
EMBANKMENT	0	5
TOPSOIL STRIPPING, 6"	0	0
UNDERCUT	0	0

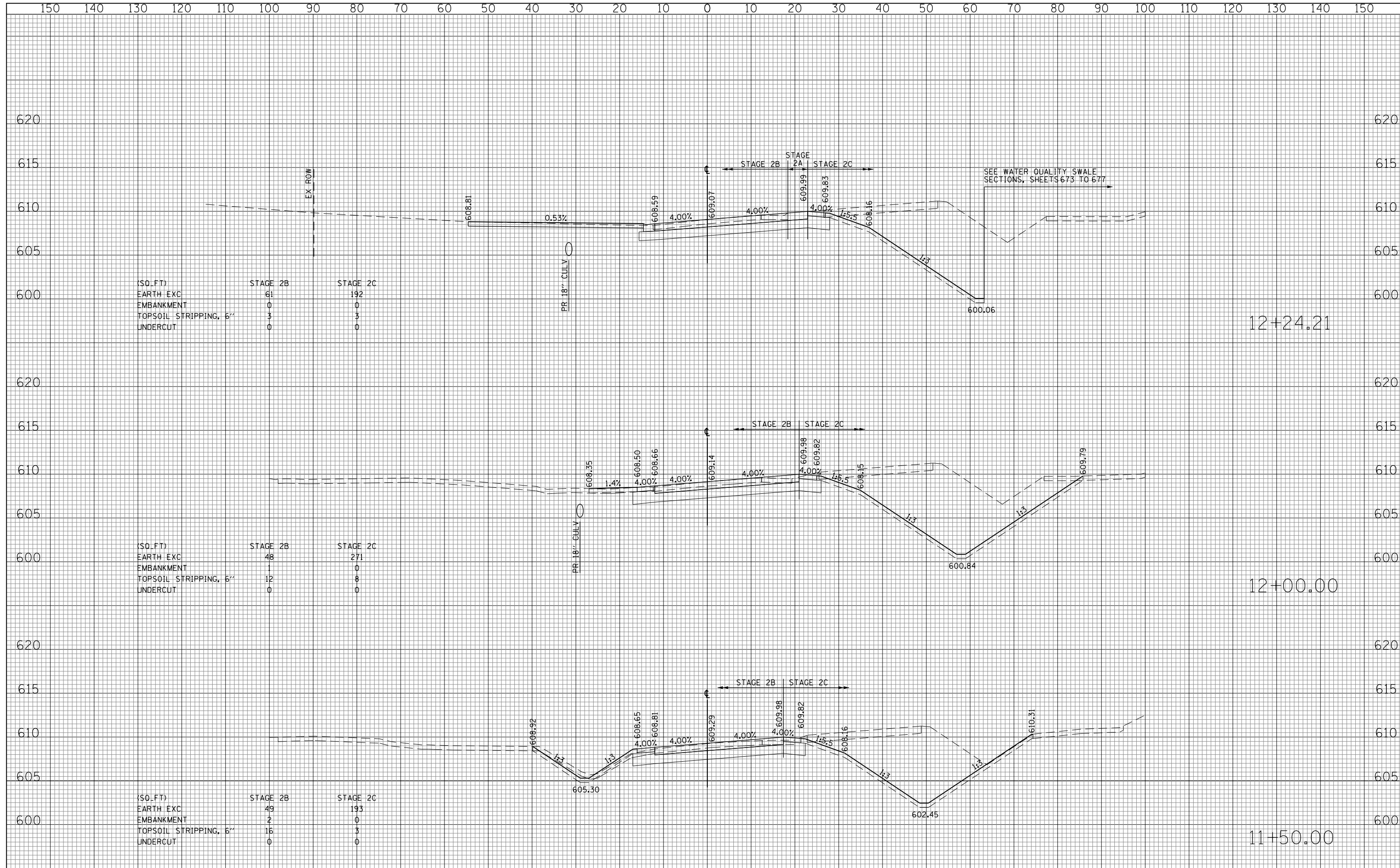


DATE	
BY	
SURVEYED	
PLOTTED	
TEMPLATE	
AREAS	
CHECKED	
FINAL SURVEY	
NOTE BOOK	
NO.	

DATE	
BY	
SURVEYED	
PLOTTED	
TEMPLATE	
AREAS	
CHECKED	
ORIGINAL SURVEY	
NOTE BOOK	
NO.	

DATE	
BY	
SURVEYED	
PLOTTED	
TEMPLATE	
AREAS CHECKED	
NO.	

DATE	
BY	
SURVEYED	
PLOTTED	
TEMPLATE	
AREAS CHECKED	
NO.	



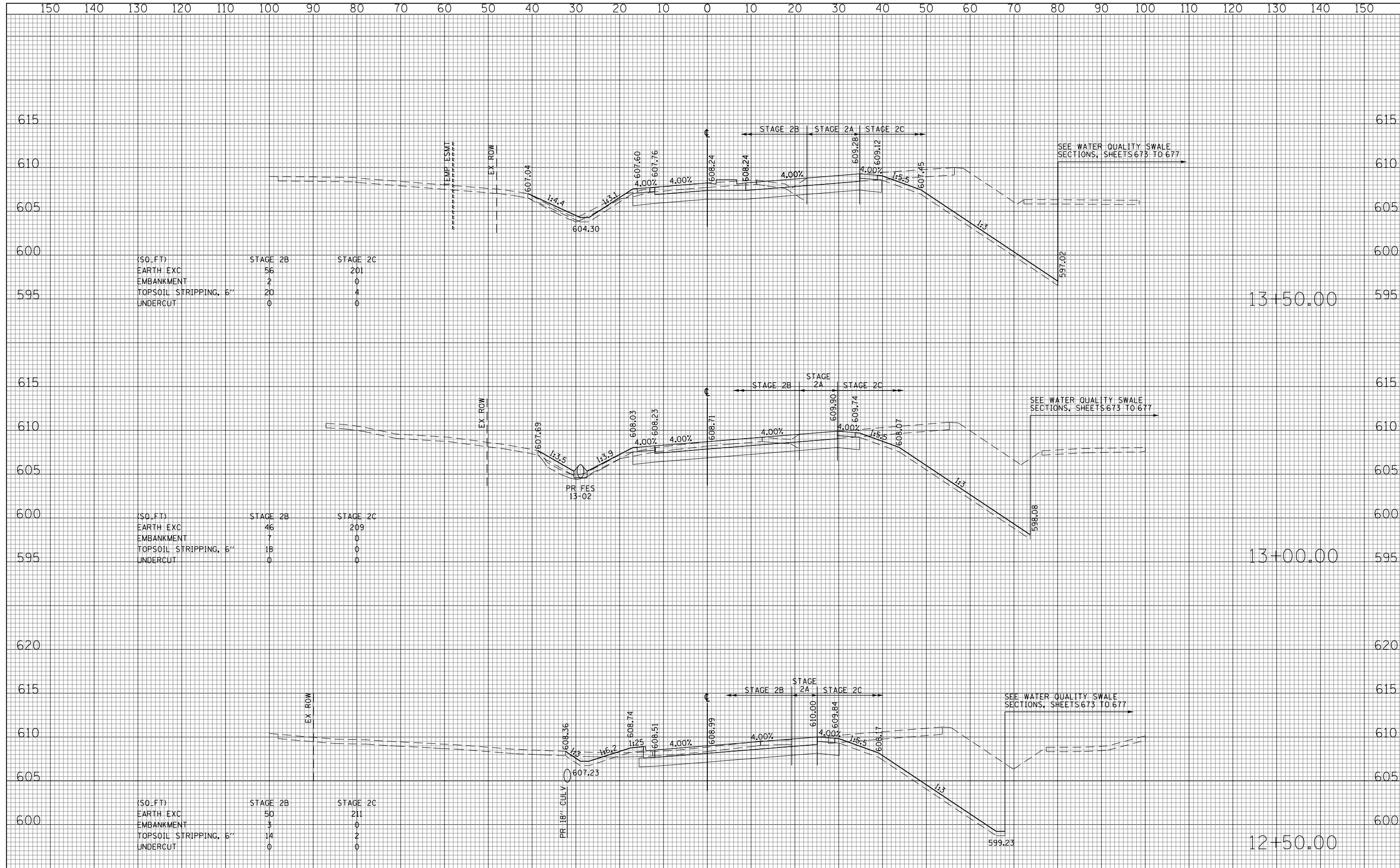
(SQ. FT)	STAGE 2B	STAGE 2C
EARTH EXC	61	192
EMBANKMENT	0	0
TOPSOIL STRIPPING, 6"	3	3
UNDERCUT	0	0

(SQ. FT)	STAGE 2B	STAGE 2C
EARTH EXC	48	271
EMBANKMENT	1	0
TOPSOIL STRIPPING, 6"	12	8
UNDERCUT	0	0

(SQ. FT)	STAGE 2B	STAGE 2C
EARTH EXC	49	193
EMBANKMENT	2	0
TOPSOIL STRIPPING, 6"	16	3
UNDERCUT	0	0

DATE	
BY	
SURVEYED	
PLOTTED	
TEMPLATE	
AREAS	
CHECKED	
NO.	

DATE	
BY	
SURVEYED	
PLOTTED	
TEMPLATE	
AREAS	
CHECKED	
NO.	




(SO.FT)	STAGE 2B	STAGE 2C
EARTH EXC	56	201
EMBANKMENT	2	0
TOPSOIL STRIPPING, 6"	20	4
UNDERCUT	0	0

(SO.FT)	STAGE 2B	STAGE 2C
EARTH EXC	46	209
EMBANKMENT	7	0
TOPSOIL STRIPPING, 6"	18	0
UNDERCUT	0	0

(SO.FT)	STAGE 2B	STAGE 2C
EARTH EXC	50	211
EMBANKMENT	3	0
TOPSOIL STRIPPING, 6"	14	2
UNDERCUT	0	0

DATE	
BY	
SURVEYED	
PLOTTED	
TEMPLATE	
AREAS	
CHECKED	
FINAL SURVEY	
NOTE BOOK	
NO.	

DATE	
BY	
SURVEYED	
PLOTTED	
TEMPLATE	
AREAS	
CHECKED	
ORIGINAL SURVEY	
NOTE BOOK	
NO.	



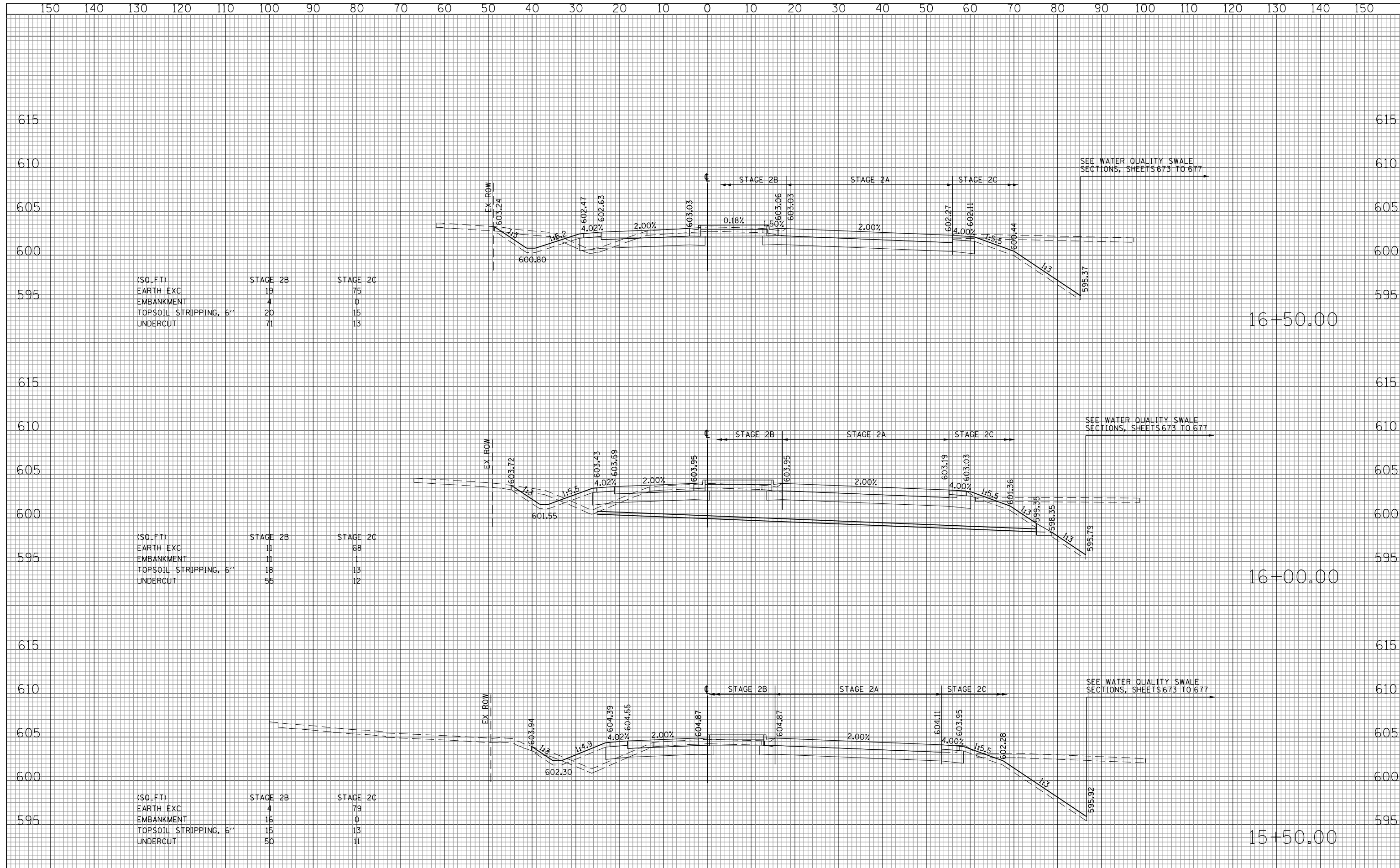
(SQ.FT)	STAGE 2B	STAGE 2C
EARTH EXC	1	84
EMBANKMENT	15	0
TOPSOIL STRIPPING, 6"	20	12
UNDERCUT	72	11

(SQ.FT)	STAGE 2B	STAGE 2C
EARTH EXC	0	107
EMBANKMENT	11	0
TOPSOIL STRIPPING, 6"	17	9
UNDERCUT	70	11

(SQ.FT)	STAGE 2B	STAGE 2C
EARTH EXC	53	155
EMBANKMENT	5	0
TOPSOIL STRIPPING, 6"	22	7
UNDERCUT	0	0

DATE	
BY	
SURVEYED	
PLOTTED	
TEMPLATE	
AREAS	
AREAS CHECKED	
NO.	

DATE	
BY	
SURVEYED	
PLOTTED	
TEMPLATE	
AREAS	
AREAS CHECKED	
NO.	



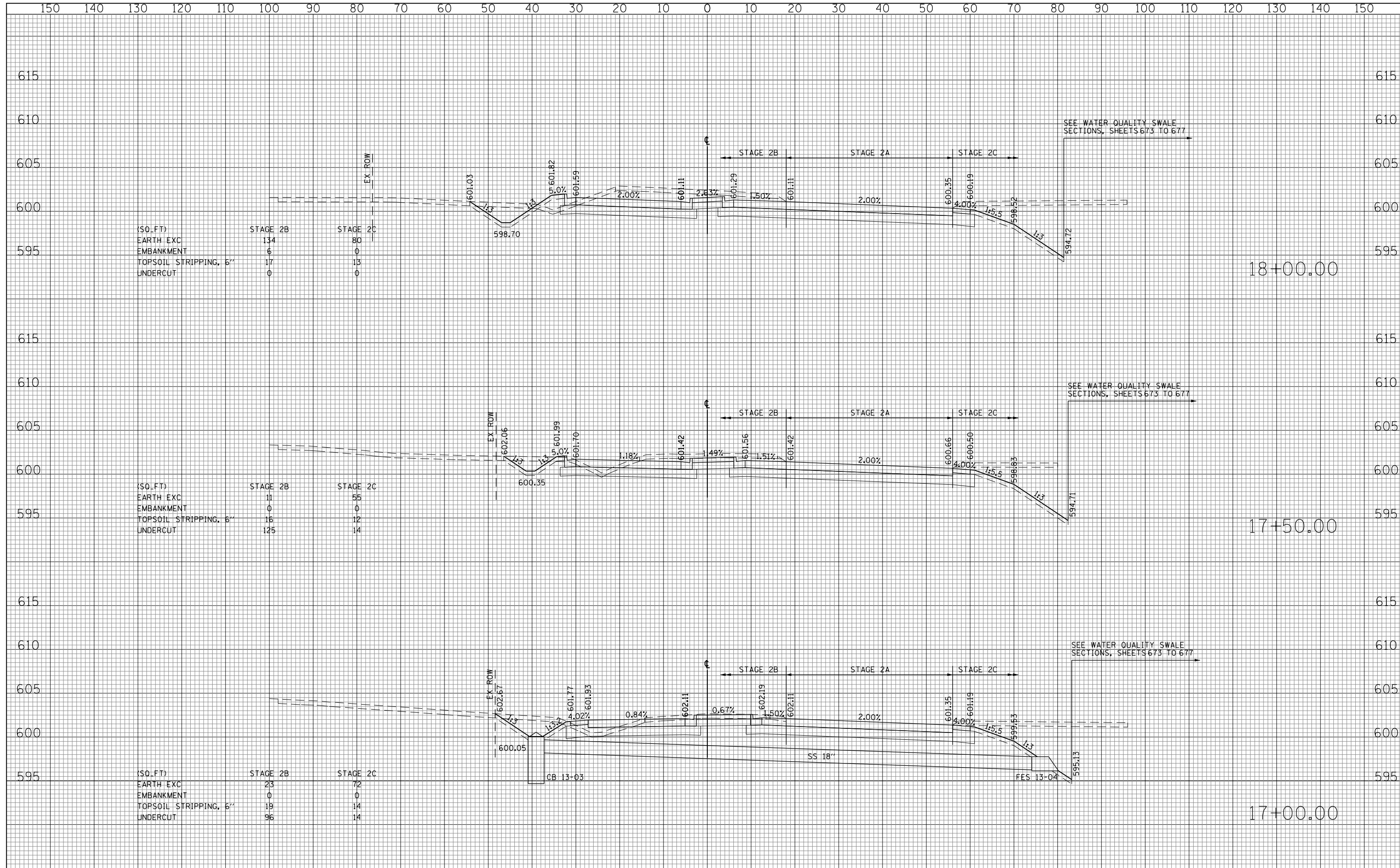
(SQ.FT)	STAGE 2B	STAGE 2C
EARTH EXC	19	75
EMBANKMENT	4	0
TOPSOIL STRIPPING, 6"	20	15
UNDERCUT	71	13

(SQ.FT)	STAGE 2B	STAGE 2C
EARTH EXC	11	68
EMBANKMENT	11	1
TOPSOIL STRIPPING, 6"	18	13
UNDERCUT	55	12

(SQ.FT)	STAGE 2B	STAGE 2C
EARTH EXC	4	79
EMBANKMENT	16	0
TOPSOIL STRIPPING, 6"	15	13
UNDERCUT	50	11


DATE	
BY	
SURVEYED	
PLOTTED	
TEMPLATE	
AREAS	
CHECKED	
FINAL SURVEY	
NOTE BOOK	
NO.	

DATE	
BY	
SURVEYED	
PLOTTED	
TEMPLATE	
AREAS	
CHECKED	
ORIGINAL SURVEY	
NOTE BOOK	
NO.	



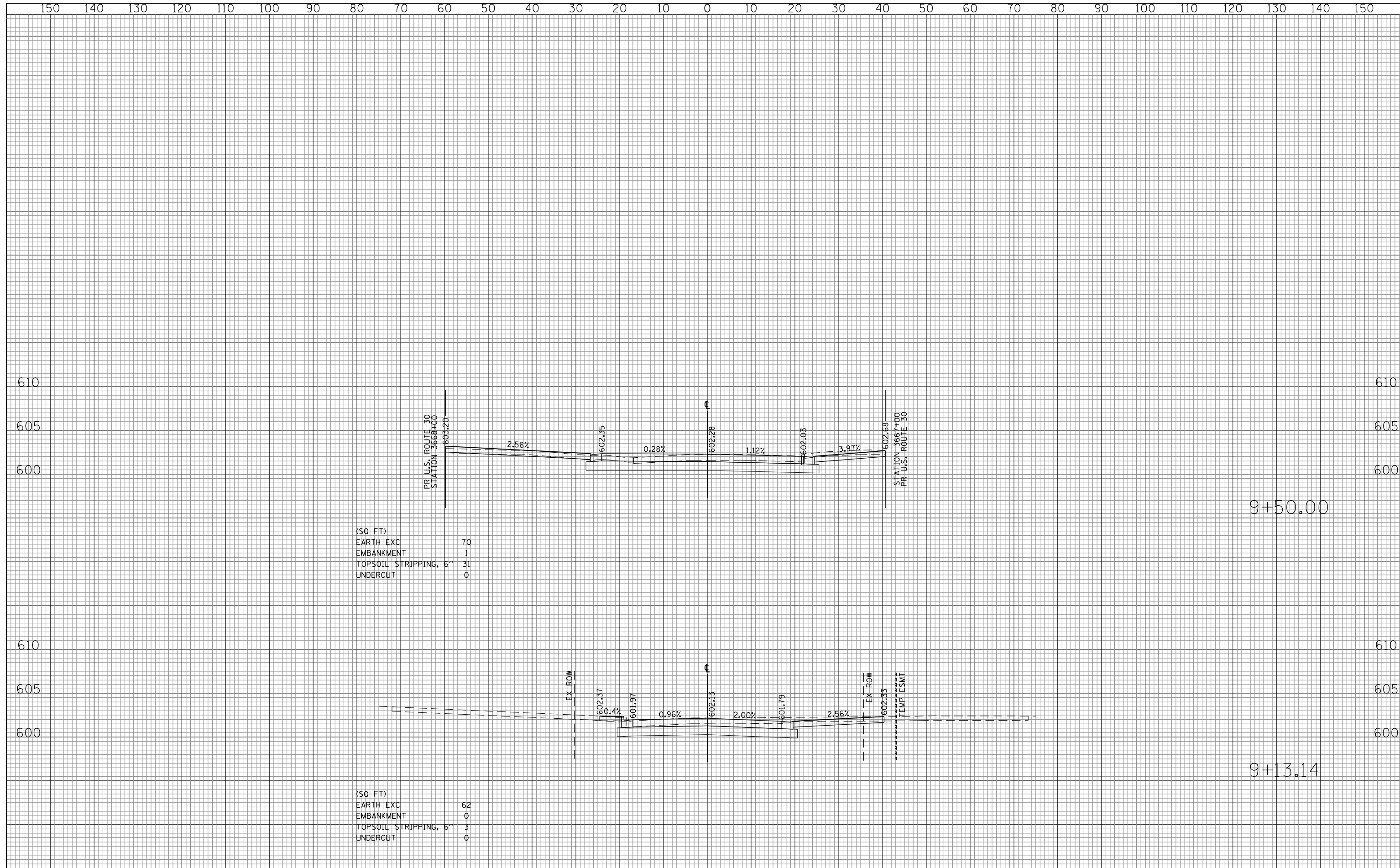
DATE	
BY	
SURVEYED	
PLOTTED	
TEMPLATE	
AREAS CHECKED	
FINAL SURVEY	
NOTE BOOK	
NO.	

DATE	
BY	
SURVEYED	
PLOTTED	
TEMPLATE	
AREAS CHECKED	
ORIGINAL SURVEY	
NOTE BOOK	
NO.	



FINAL SURVEY NO.	SURVEYED	BY	DATE
NOTE BOOK	PLOTTED		
	TEMPLATE		
	AREAS CHECKED		
	AREAS CHECKED		

ORIGINAL SURVEY NO.	SURVEYED	BY	DATE
NOTE BOOK	PLOTTED		
	TEMPLATE		
	AREAS CHECKED		
	AREAS CHECKED		



(SQ. FT.)


EARTH EXC	70
EMBANKMENT	1
TOPSOIL STRIPPING, 6"	31
UNDERCUT	0

(SQ. FT.)

EARTH EXC	62
EMBANKMENT	0
TOPSOIL STRIPPING, 6"	3
UNDERCUT	0

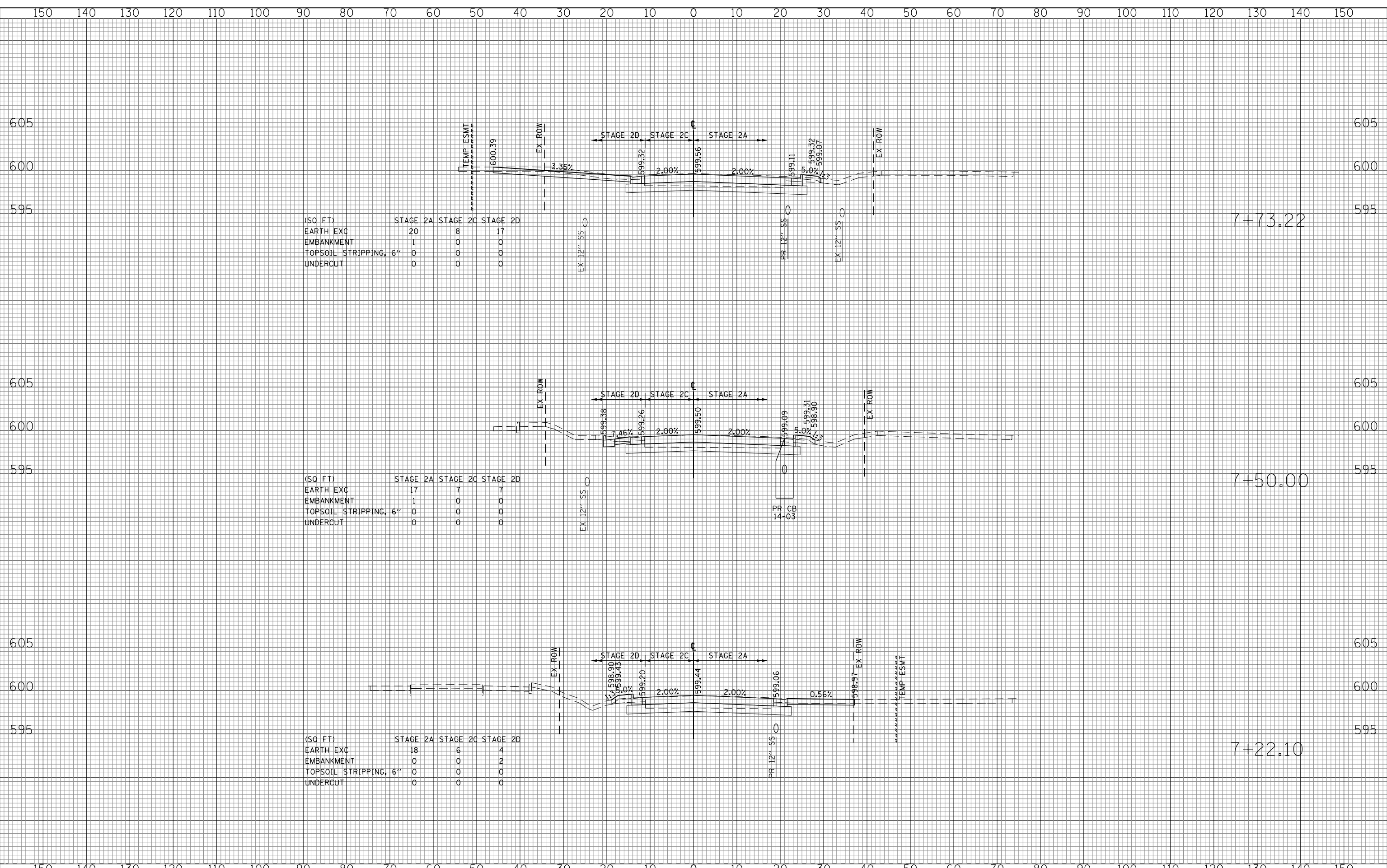
DATE	
BY	
FINAL SURVEY	
NOTE BOOK	
NO.	
SURVEYED	
PLOTTED	
TEMPLATE	
AREAS	
CHECKED	

DATE	
BY	
ORIGINAL SURVEY	
NOTE BOOK	
NO.	
SURVEYED	
PLOTTED	
TEMPLATE	
AREAS	
CHECKED	



DATE	
BY	
FINAL SURVEY	
SURVEYED	
PLOTTED	
TEMPLATE	
NOTE BOOK	
AREAS CHECKED	
NO.	

DATE	
BY	
ORIGINAL SURVEY	
SURVEYED	
PLOTTED	
TEMPLATE	
NOTE BOOK	
AREAS CHECKED	
NO.	



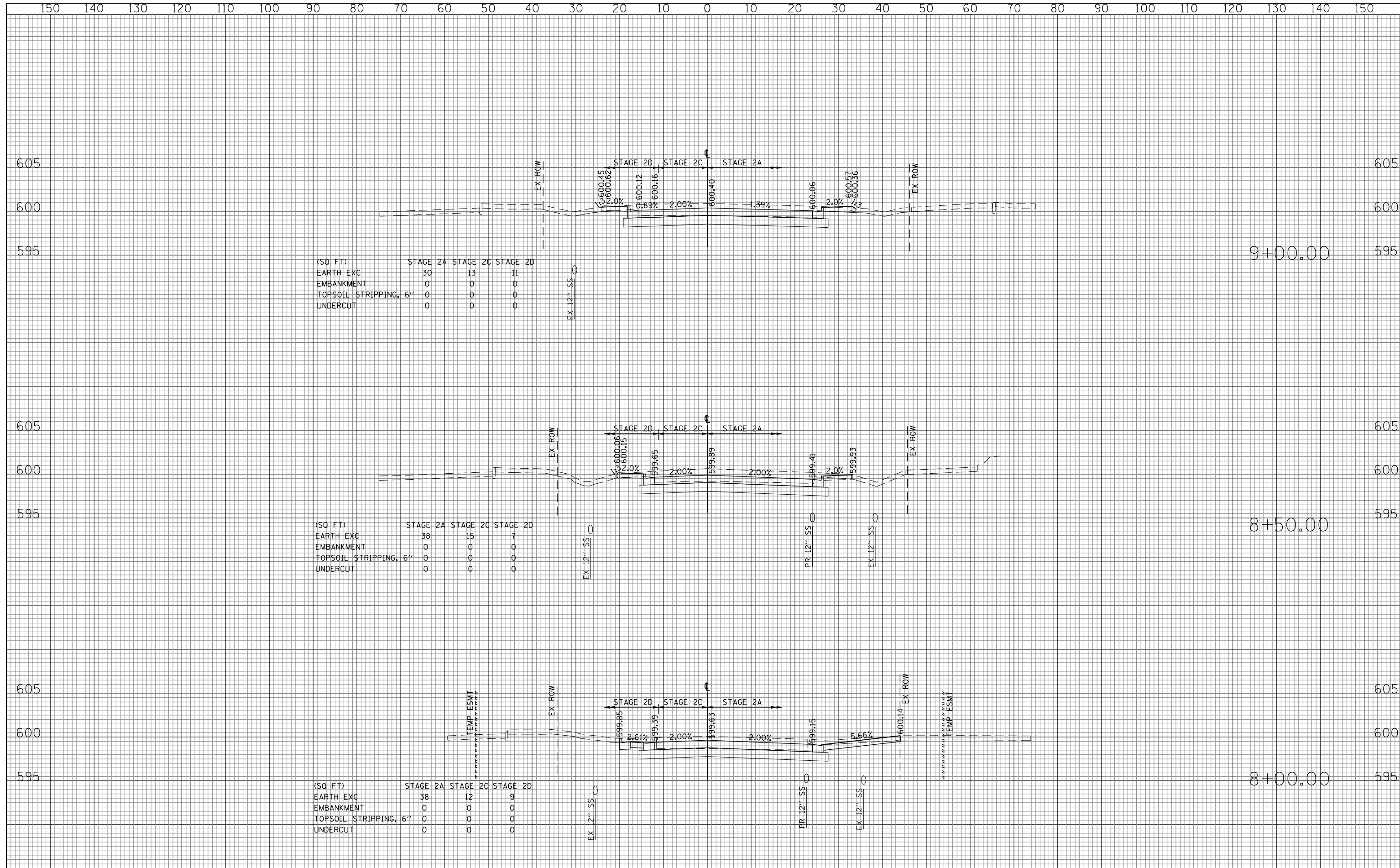
(SQ FT)	STAGE 2A	STAGE 2C	STAGE 2D
EARTH EXC	20	8	17
EMBANKMENT	1	0	0
TOPSOIL STRIPPING, 6"	0	0	0
UNDERCUT	0	0	0

(SQ FT)	STAGE 2A	STAGE 2C	STAGE 2D
EARTH EXC	17	7	7
EMBANKMENT	1	0	0
TOPSOIL STRIPPING, 6"	0	0	0
UNDERCUT	0	0	0

(SQ FT)	STAGE 2A	STAGE 2C	STAGE 2D
EARTH EXC	18	6	4
EMBANKMENT	0	0	2
TOPSOIL STRIPPING, 6"	0	0	0
UNDERCUT	0	0	0

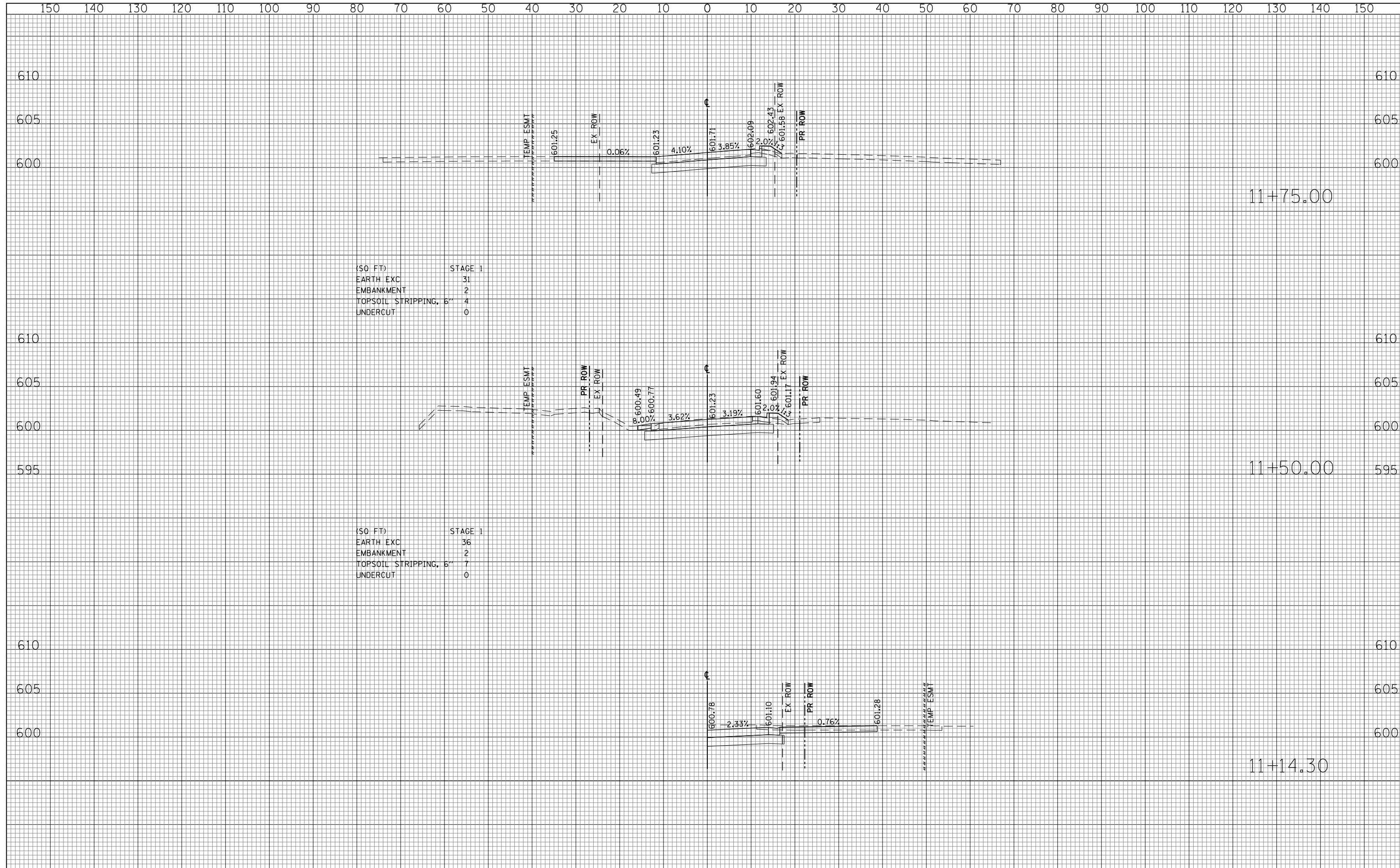
DATE	
BY	
SURVEYED	
PLOTTED	
TEMPLATE	
AREAS	
CHECKED	
FINAL SURVEY	
NOTE BOOK	
NO.	

DATE	
BY	
SURVEYED	
PLOTTED	
TEMPLATE	
AREAS	
CHECKED	
ORIGINAL SURVEY	
NOTE BOOK	
NO.	



DATE	
BY	
SURVEYED	
PLOTTED	
TEMPLATE	
AREAS	
CHECKED	
FINAL SURVEY	
NOTE BOOK	
NO.	

DATE	
BY	
SURVEYED	
PLOTTED	
TEMPLATE	
AREAS	
CHECKED	
ORIGINAL SURVEY	
NOTE BOOK	
NO.	

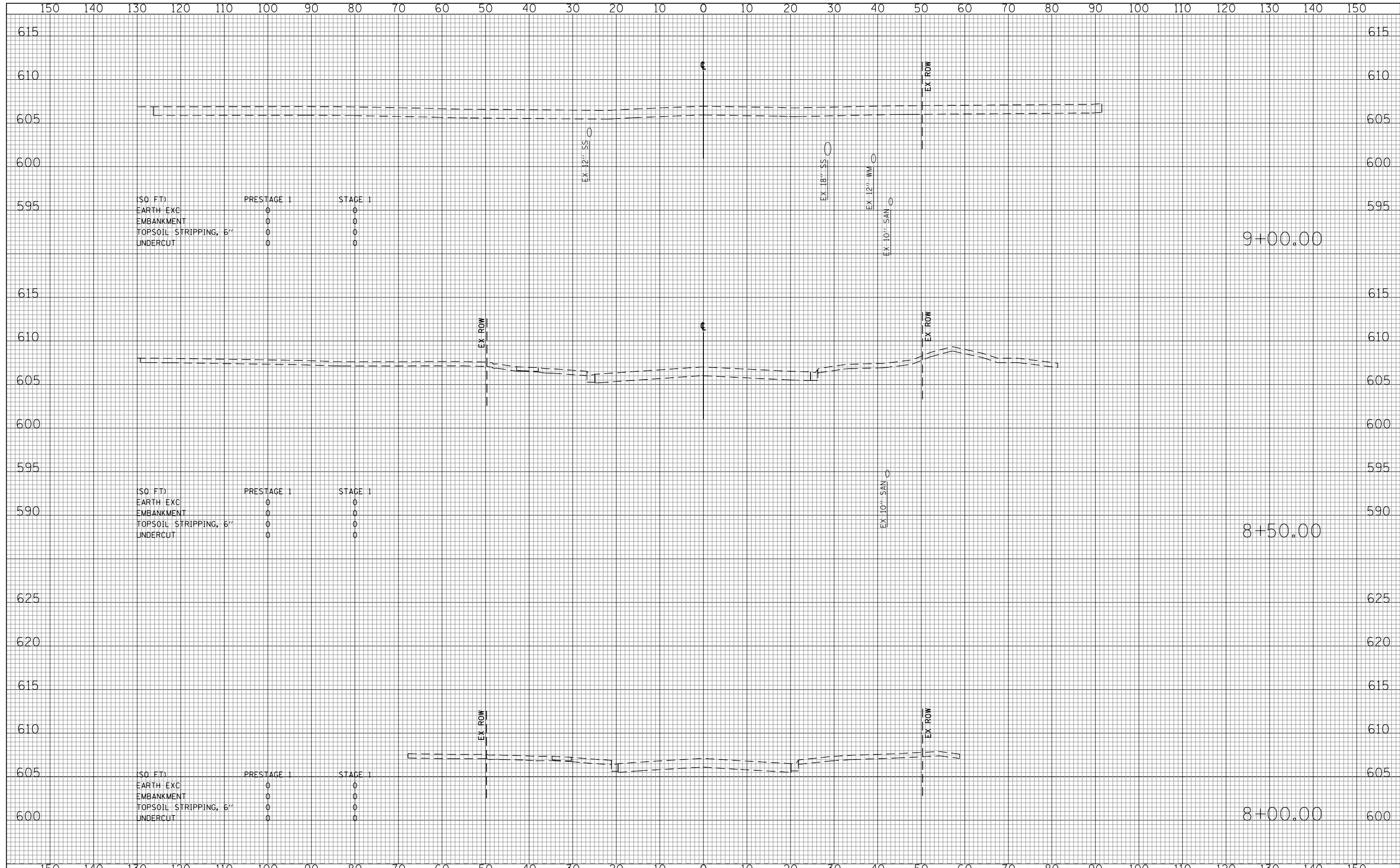


(SQ FT) STAGE 1
 EARTH EXC 31
 EMBANKMENT 2
 TOPSOIL STRIPPING, 6" 4
 UNDERCUT 0

(SQ FT) STAGE 1
 EARTH EXC 36
 EMBANKMENT 2
 TOPSOIL STRIPPING, 6" 7
 UNDERCUT 0

DATE	
BY	
FINAL SURVEY	SURVEYED
NOTE BOOK	PLOTTED
NO.	TEMPLATE
	AREAS CHECKED

DATE	
BY	
ORIGINAL SURVEY	SURVEYED
NOTE BOOK	PLOTTED
NO.	TEMPLATE
	AREAS CHECKED



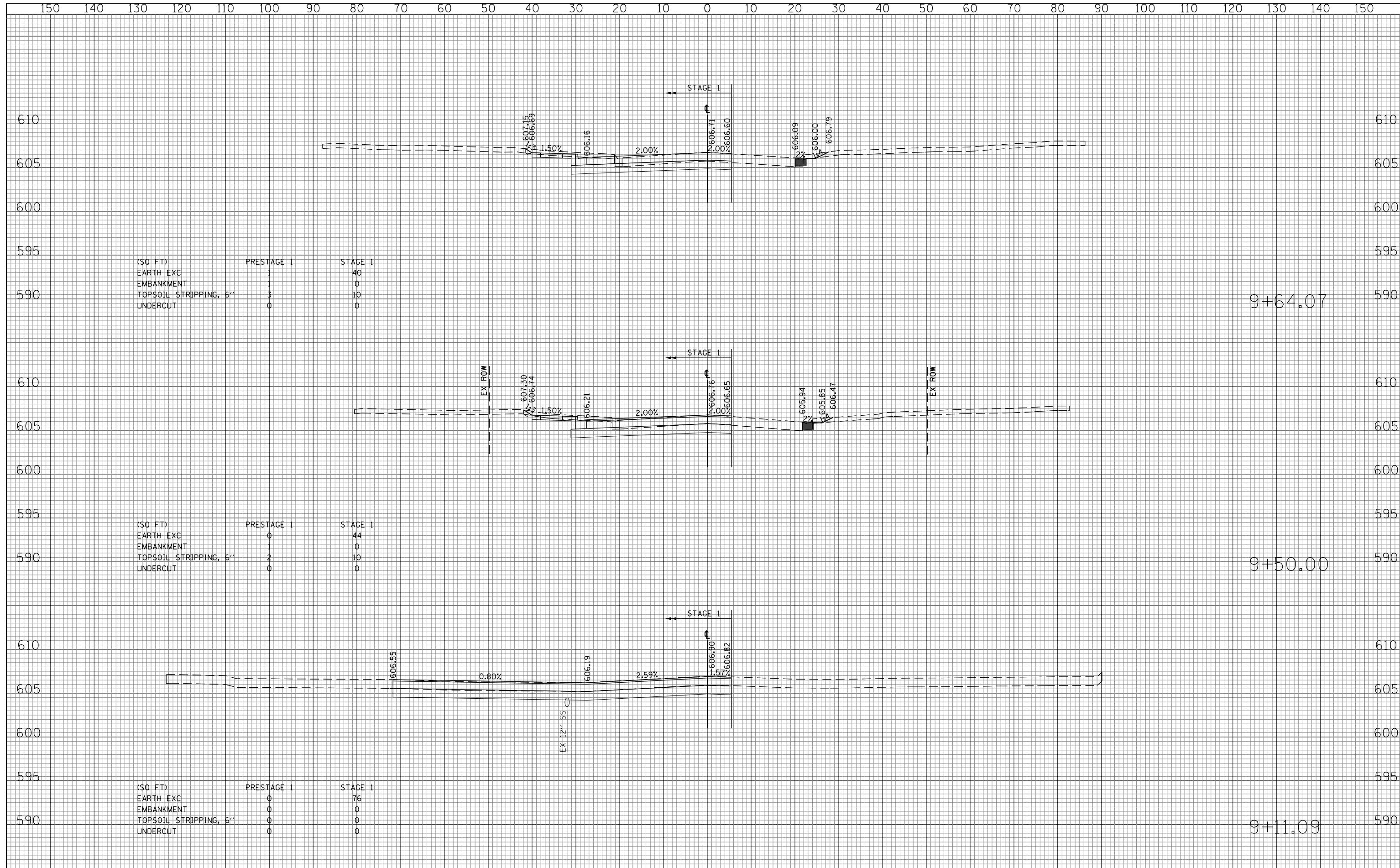
(SQ FT)	PRESTAGE 1	STAGE 1
EARTH EXC	0	0
EMBANKMENT	0	0
TOPSOIL STRIPPING, 6"	0	0
UNDERCUT	0	0

(SQ FT)	PRESTAGE 1	STAGE 1
EARTH EXC	0	0
EMBANKMENT	0	0
TOPSOIL STRIPPING, 6"	0	0
UNDERCUT	0	0

(SQ FT)	PRESTAGE 1	STAGE 1
EARTH EXC	0	0
EMBANKMENT	0	0
TOPSOIL STRIPPING, 6"	0	0
UNDERCUT	0	0

DATE	
BY	
SURVEYED	
PLOTTED	
TEMPLATE	
AREAS CHECKED	
FINAL SURVEY	
NOTE BOOK	
NO.	

DATE	
BY	
SURVEYED	
PLOTTED	
TEMPLATE	
AREAS CHECKED	
ORIGINAL SURVEY	
NOTE BOOK	
NO.	



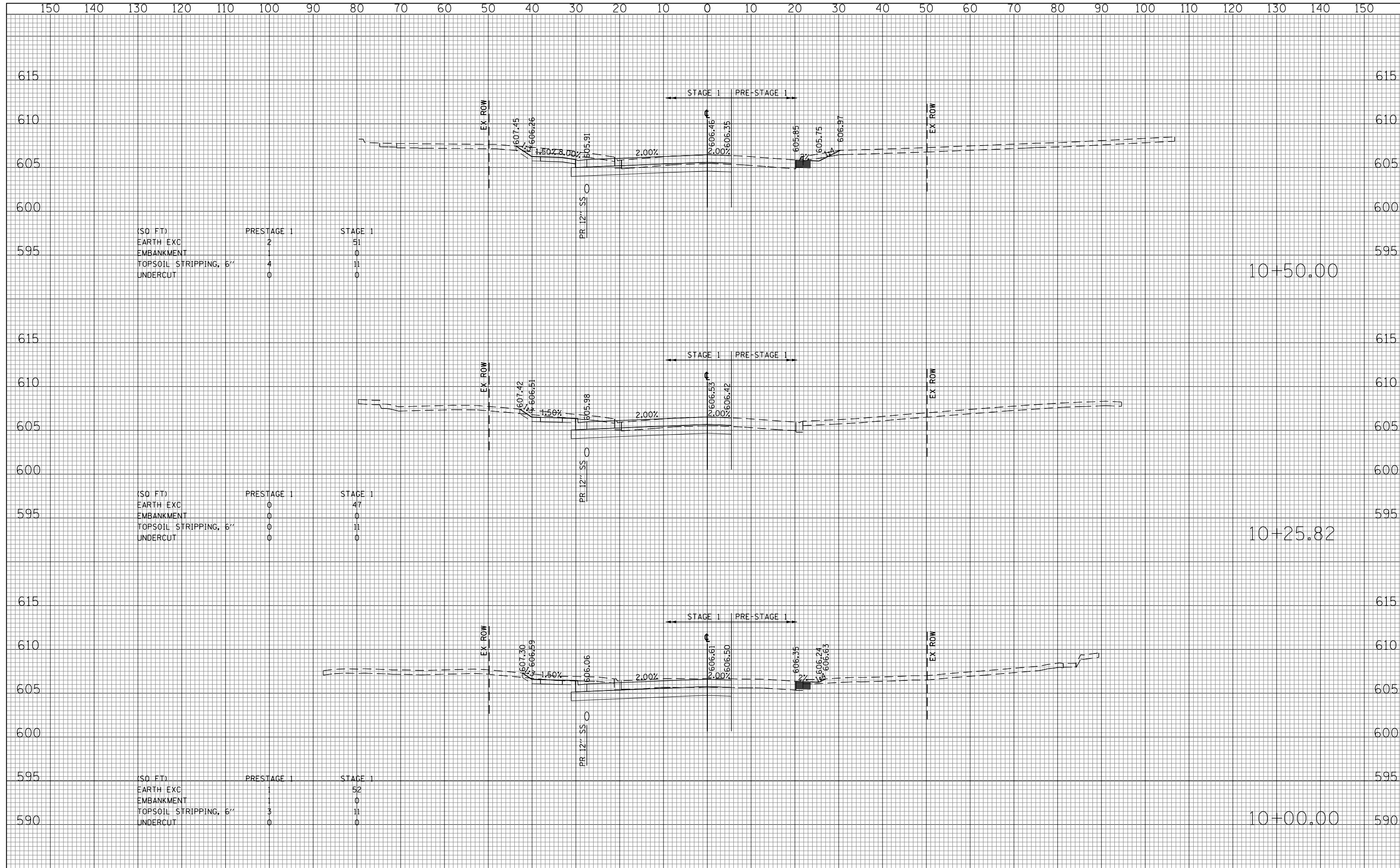
(SQ FT)	PRESTAGE 1	STAGE 1
EARTH EXC	1	40
EMBANKMENT	1	0
TOPSOIL STRIPPING, 6"	3	10
UNDERCUT	0	0

(SQ FT)	PRESTAGE 1	STAGE 1
EARTH EXC	0	44
EMBANKMENT	1	0
TOPSOIL STRIPPING, 6"	2	10
UNDERCUT	0	0

(SQ FT)	PRESTAGE 1	STAGE 1
EARTH EXC	0	76
EMBANKMENT	0	0
TOPSOIL STRIPPING, 6"	0	0
UNDERCUT	0	0

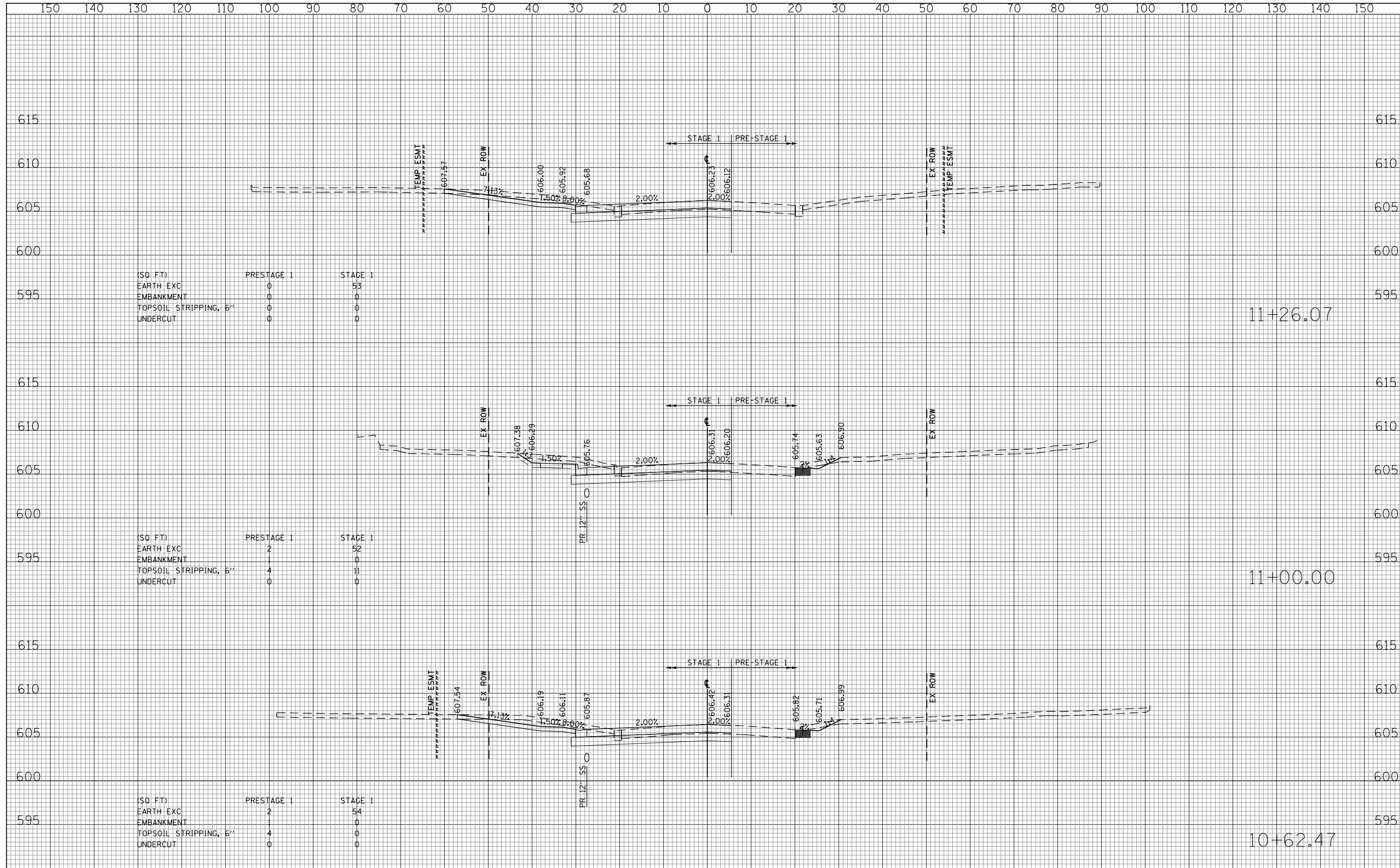
DATE	
BY	
SURVEYED	
PLOTTED	
TEMPLATE	
AREAS	
CHECKED	
FINAL SURVEY	
NOTE BOOK	
NO.	

DATE	
BY	
SURVEYED	
PLOTTED	
TEMPLATE	
AREAS	
CHECKED	
ORIGINAL SURVEY	
NOTE BOOK	
NO.	



DATE	
BY	
SURVEYED	
PLOTTED	
TEMPLATE	
AREAS	
CHECKED	
FINAL SURVEY	
NOTE BOOK	
NO.	

DATE	
BY	
SURVEYED	
PLOTTED	
TEMPLATE	
AREAS	
CHECKED	
ORIGINAL SURVEY	
NOTE BOOK	
NO.	



(SQ FT)	PRESTAGE 1	STAGE 1
EARTH EXC	0	53
EMBANKMENT	0	0
TOPSOIL STRIPPING, 6"	0	0
UNDERCUT	0	0

(SQ FT)	PRESTAGE 1	STAGE 1
EARTH EXC	2	52
EMBANKMENT	1	0
TOPSOIL STRIPPING, 6"	4	11
UNDERCUT	0	0

(SQ FT)	PRESTAGE 1	STAGE 1
EARTH EXC	2	54
EMBANKMENT	1	0
TOPSOIL STRIPPING, 6"	4	0
UNDERCUT	0	0

FILE NAME =
 G:\CH12\0012\Road\Sheets\DI60P95-SHT-XSSHT-RENWICK_STAGE1.dgn

USER NAME = bshae1iger
 PLOT SCALE = 20.0000' / in.
 PLOT DATE = 10/23/2014

DESIGNED - JSL
 DRAWN - JSL
 CHECKED - JWC
 DATE - 08/18/2014

REVISED -
 REVISED -
 REVISED -
 REVISED -

**STATE OF ILLINOIS
 DEPARTMENT OF TRANSPORTATION**

RENWICK ROAD CROSS SECTIONS - STAGE 1

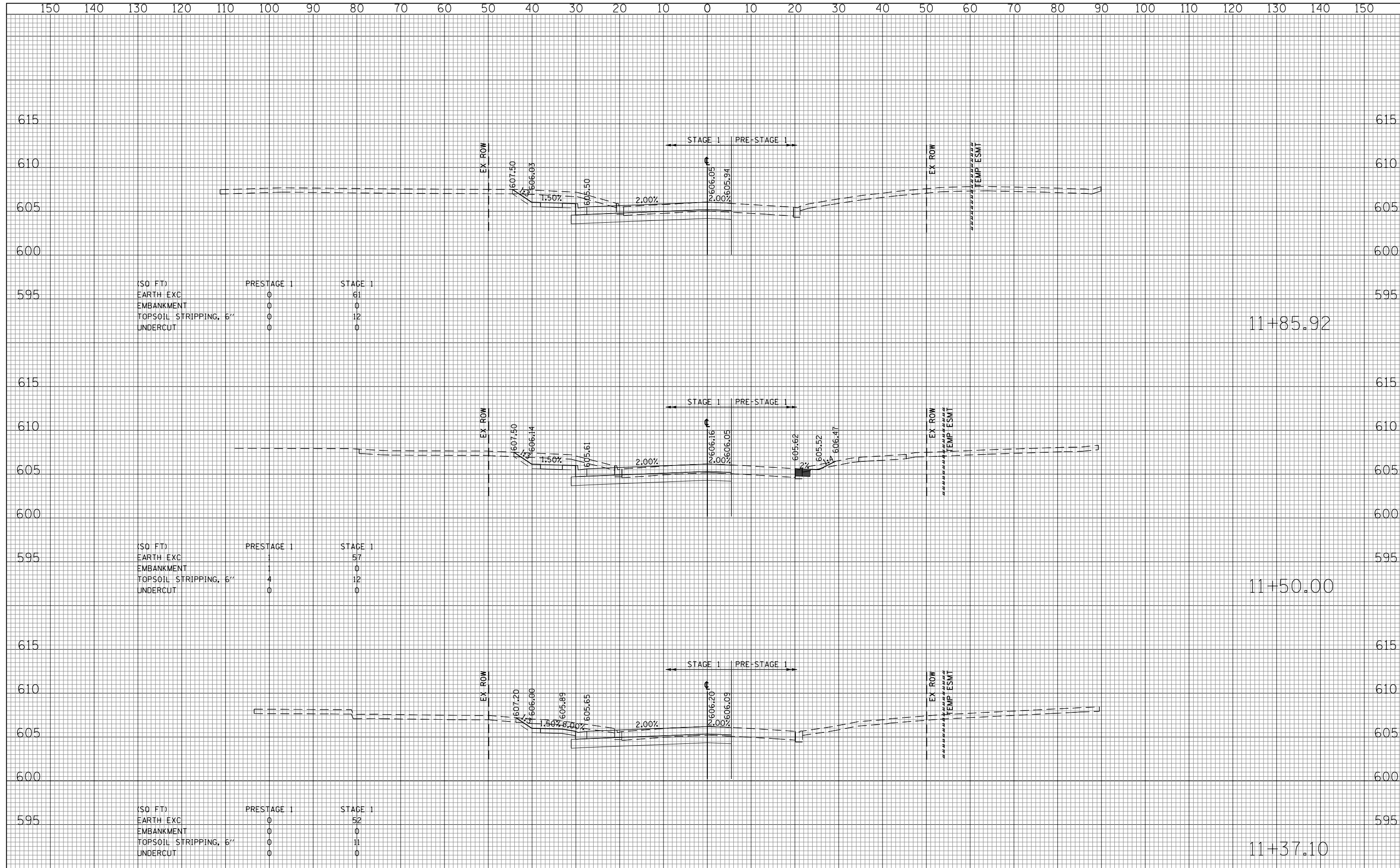
SCALE: 10H : 5V SHEET NO. 632 OF 681 SHEETS STA. 10+62.47 TO STA. 11+26.07

F.A.P. RTE.	SECTION	COUNTY	TOTAL SHEETS	SHEET NO.
575	14W-R	WILL	681	632
				60P95

FED. ROAD DIST. NO. 7 ILLINOIS FED. AID PROJECT

DATE	
BY	
SURVEYED	
PLOTTED	
TEMPLATE	
AREAS	
CHECKED	
FINAL SURVEY	
NOTE BOOK	
NO.	

DATE	
BY	
SURVEYED	
PLOTTED	
TEMPLATE	
AREAS	
CHECKED	
ORIGINAL SURVEY	
NOTE BOOK	
NO.	



(SQ FT)	PRESTAGE 1	STAGE 1
EARTH EXC	0	61
EMBANKMENT	0	0
TOPSOIL STRIPPING, 6"	0	12
UNDERCUT	0	0

(SQ FT)	PRESTAGE 1	STAGE 1
EARTH EXC	1	57
EMBANKMENT	4	0
TOPSOIL STRIPPING, 6"	0	12
UNDERCUT	0	0

(SQ FT)	PRESTAGE 1	STAGE 1
EARTH EXC	0	52
EMBANKMENT	0	0
TOPSOIL STRIPPING, 6"	0	11
UNDERCUT	0	0

FILE NAME =
G:\CH12\0012\Road\Sheets\DI60P95-SHT-XSSHT-RENWICK_STAGE1.dgn

USER NAME = bshae11ger
PLOT SCALE = 20.0000' / in.
PLOT DATE = 10/23/2014

DESIGNED - JSL
DRAWN - JSL
CHECKED - JWC
DATE - 08/18/2014

REVISED -
REVISED -
REVISED -
REVISED -

**STATE OF ILLINOIS
DEPARTMENT OF TRANSPORTATION**

RENWICK ROAD CROSS SECTIONS - STAGE 1

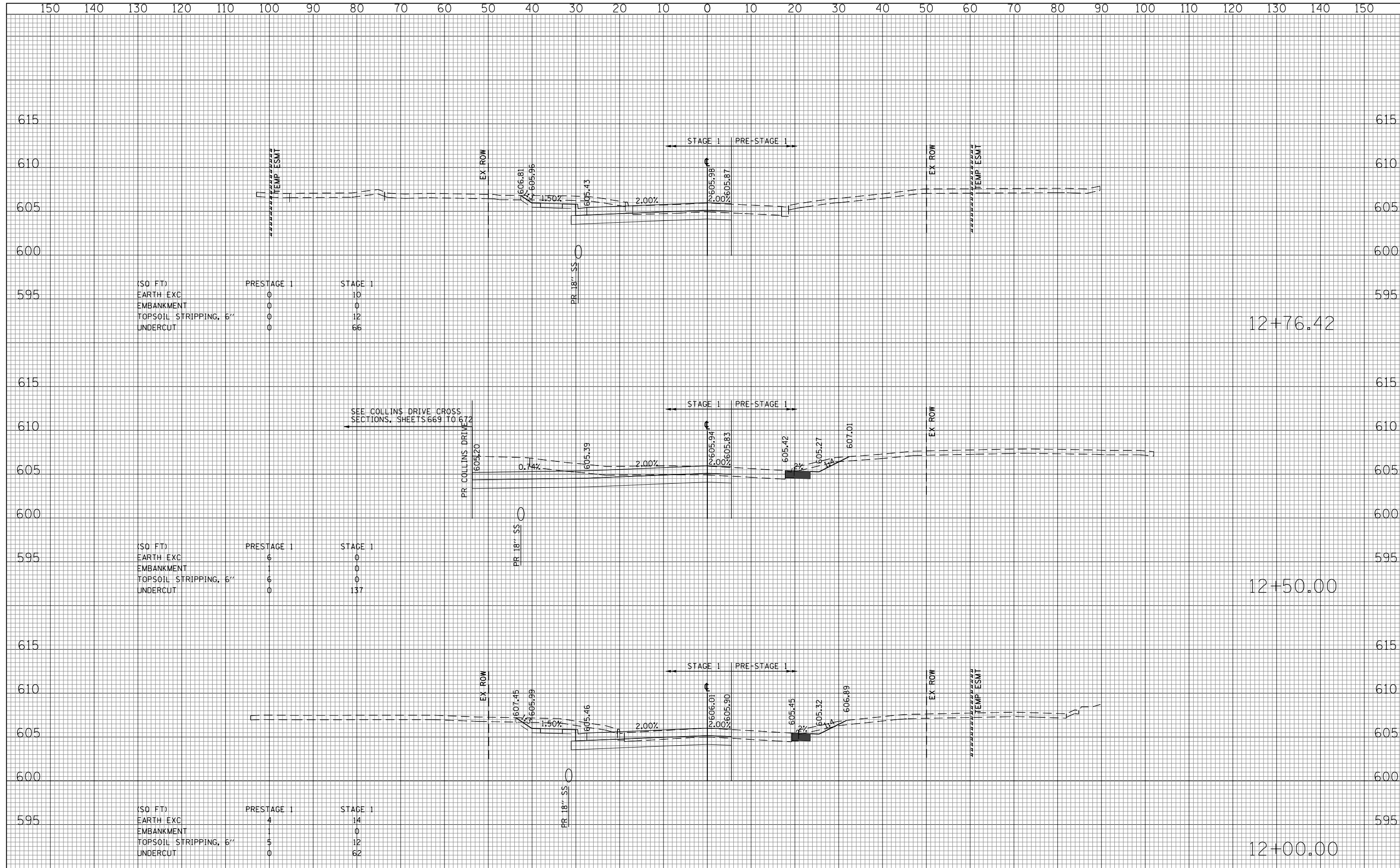
SCALE: 10H : 5V SHEET NO. 633 OF 681 SHEETS STA. 11+37.10 TO STA. 11+85.92

F.A.P. RTE.	SECTION	COUNTY	TOTAL SHEETS	SHEET NO.
575	14W-R	WILL	681	633
				60P95

FED. ROAD DIST. NO. 7 ILLINOIS FED. AID PROJECT

DATE	
BY	
SURVEYED	
PLOTTED	
TEMPLATE	
AREAS	
CHECKED	
FINAL SURVEY	
NOTE BOOK	
NO.	

DATE	
BY	
SURVEYED	
PLOTTED	
TEMPLATE	
AREAS	
CHECKED	
ORIGINAL SURVEY	
NOTE BOOK	
NO.	



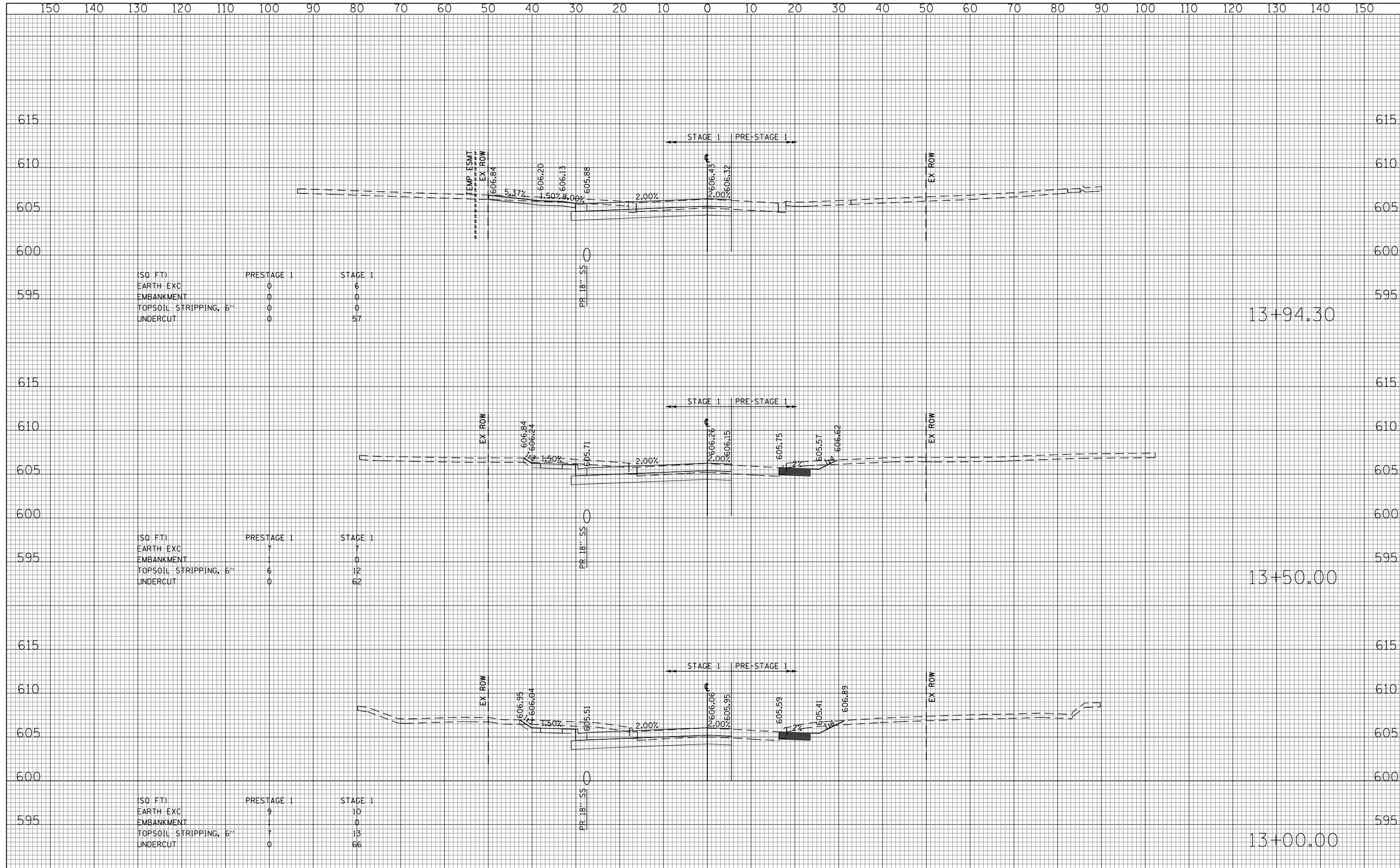
(SQ FT)	PRESTAGE 1	STAGE 1
EARTH EXC	0	10
EMBANKMENT	0	0
TOPSOIL STRIPPING, 6"	0	12
UNDERCUT	0	66

(SQ FT)	PRESTAGE 1	STAGE 1
EARTH EXC	6	0
EMBANKMENT	0	0
TOPSOIL STRIPPING, 6"	6	0
UNDERCUT	0	137

(SQ FT)	PRESTAGE 1	STAGE 1
EARTH EXC	4	14
EMBANKMENT	1	0
TOPSOIL STRIPPING, 6"	5	12
UNDERCUT	0	62


DATE	
BY	
SURVEYED	
PLOTTED	
TEMPLATE	
AREAS	
AREAS CHECKED	
FINAL SURVEY	
NOTE BOOK	
NO.	

DATE	
BY	
SURVEYED	
PLOTTED	
TEMPLATE	
AREAS	
AREAS CHECKED	
ORIGINAL SURVEY	
NOTE BOOK	
NO.	



DATE	
BY	
SURVEYED	
PLOTTED	
TEMPLATE	
AREAS	
CHECKED	
FINAL SURVEY	
NOTE BOOK	
NO.	

DATE	
BY	
SURVEYED	
PLOTTED	
TEMPLATE	
AREAS	
CHECKED	
ORIGINAL SURVEY	
NOTE BOOK	
NO.	



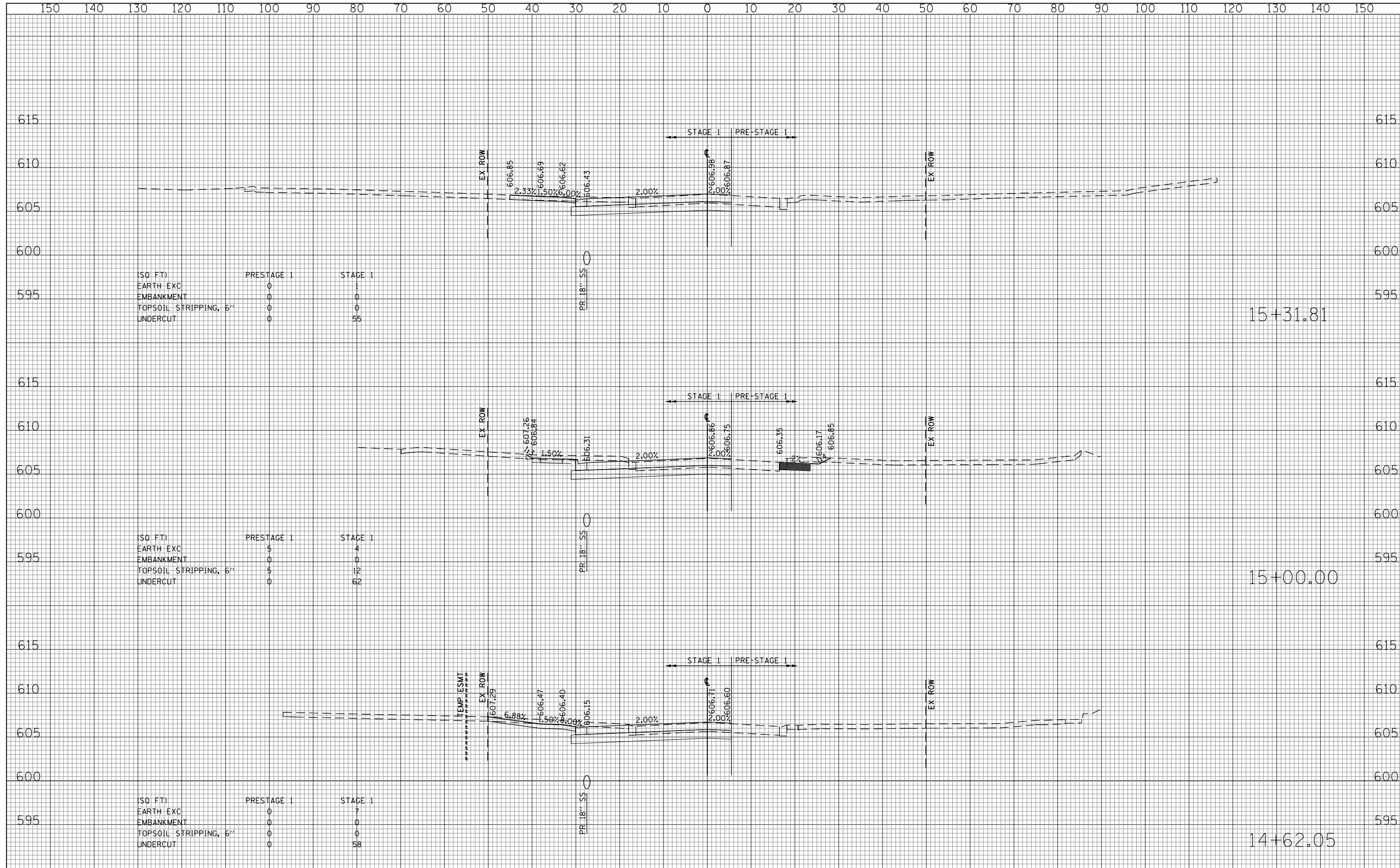
(SQ FT)	PRESTAGE 1	STAGE 1
EARTH EXC	0	6
EMBANKMENT	0	0
TOPSOIL STRIPPING, 6"	0	11
UNDERCUT	0	59

(SQ FT)	PRESTAGE 1	STAGE 1
EARTH EXC	0	4
EMBANKMENT	0	0
TOPSOIL STRIPPING, 6"	0	10
UNDERCUT	0	57

(SQ FT)	PRESTAGE 1	STAGE 1
EARTH EXC	0	5
EMBANKMENT	0	0
TOPSOIL STRIPPING, 6"	0	0
UNDERCUT	0	57

DATE	
BY	
SURVEYED	
PLOTTED	
TEMPLATE	
AREAS	
AREAS CHECKED	
NO.	

DATE	
BY	
SURVEYED	
PLOTTED	
TEMPLATE	
AREAS	
AREAS CHECKED	
NO.	



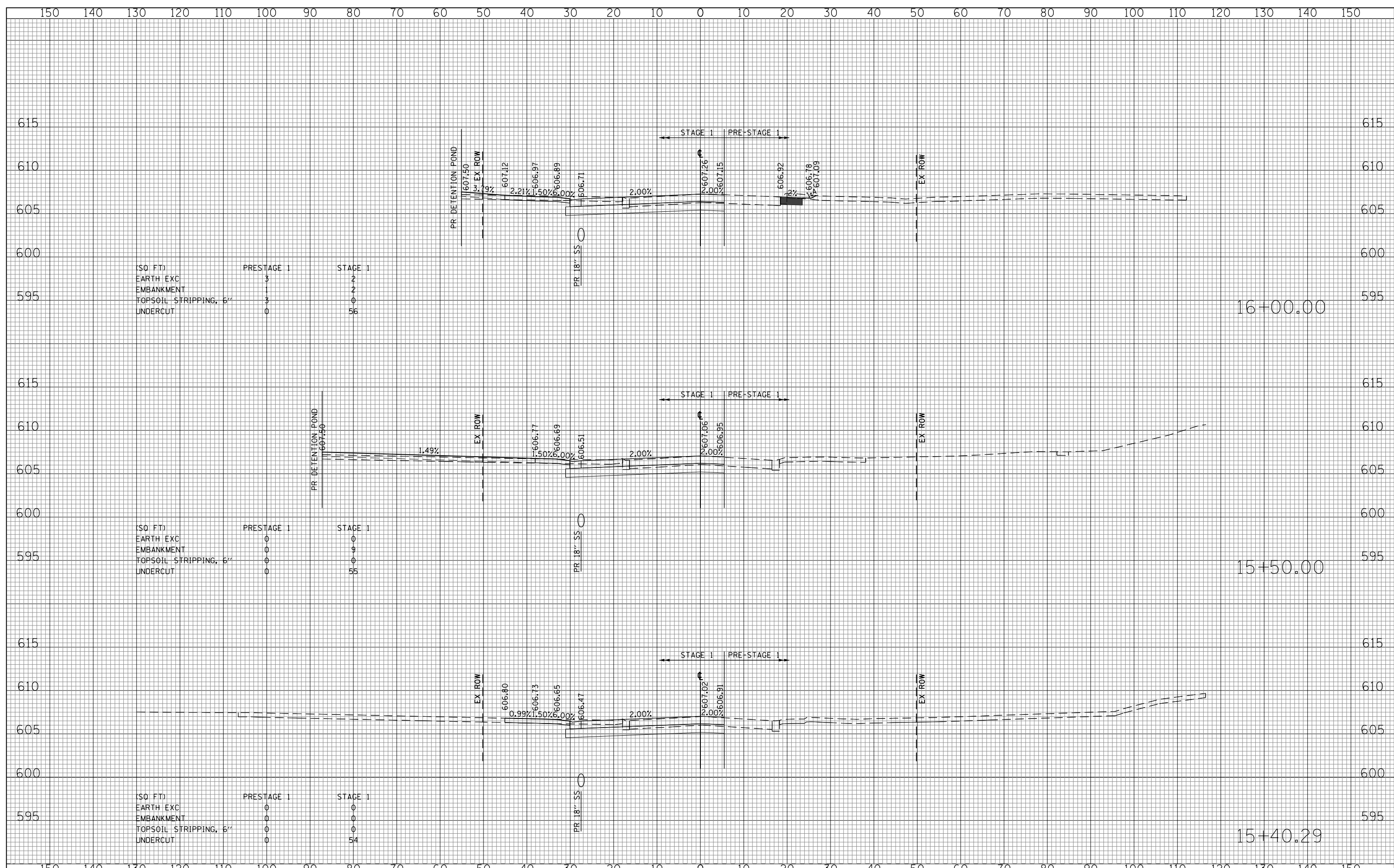
(SQ FT)	PRESTAGE 1	STAGE 1
EARTH EXC	0	1
EMBANKMENT	0	0
TOPSOIL STRIPPING, 6"	0	0
UNDERCUT	0	55

(SQ FT)	PRESTAGE 1	STAGE 1
EARTH EXC	5	4
EMBANKMENT	0	0
TOPSOIL STRIPPING, 6"	5	12
UNDERCUT	0	62

(SQ FT)	PRESTAGE 1	STAGE 1
EARTH EXC	0	7
EMBANKMENT	0	0
TOPSOIL STRIPPING, 6"	0	0
UNDERCUT	0	58

DATE	
BY	
SURVEYED	
PLOTTED	
TEMPLATE	
AREAS	
CHECKED	
NO.	

DATE	
BY	
SURVEYED	
PLOTTED	
TEMPLATE	
AREAS	
CHECKED	
NO.	



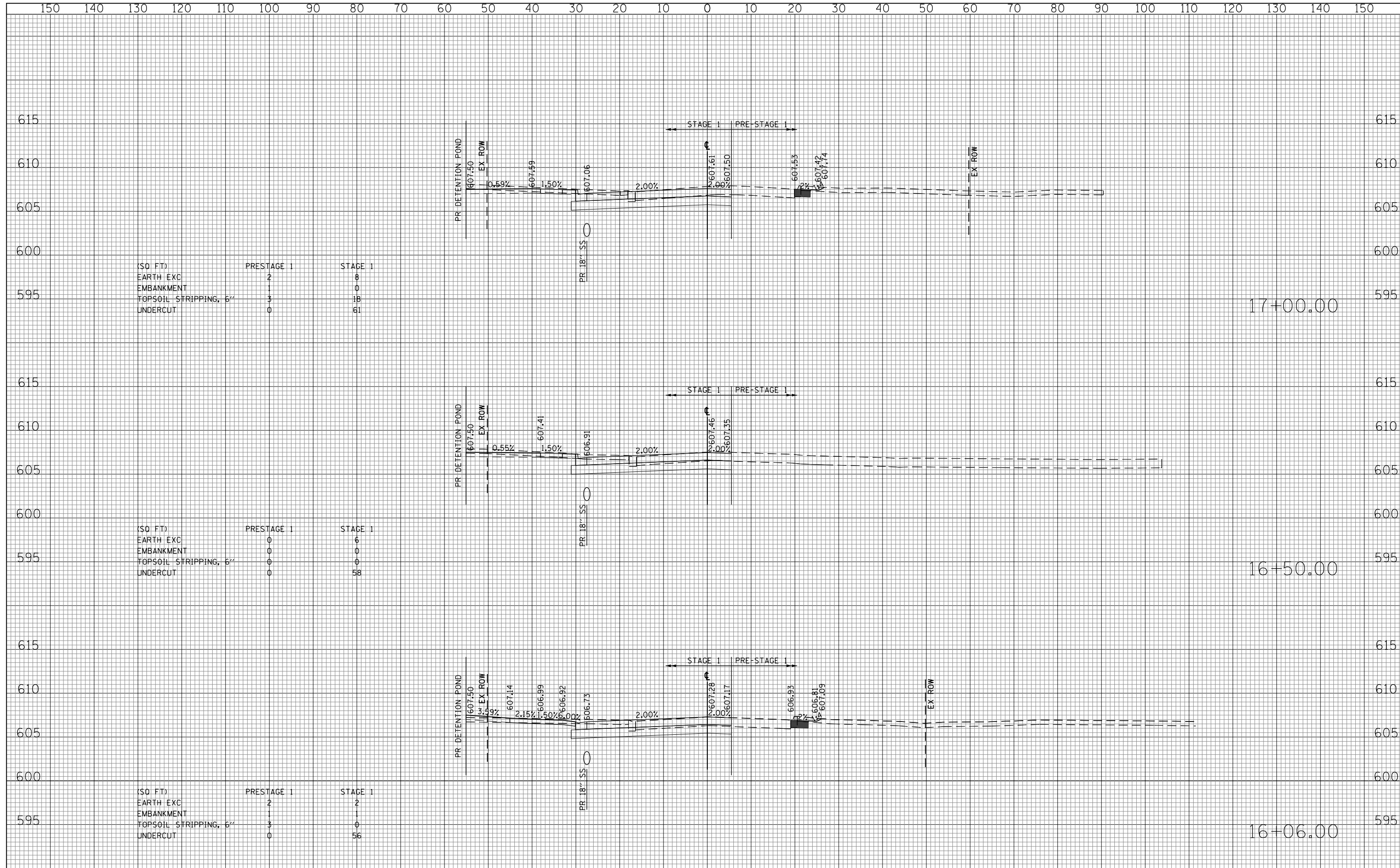
(SQ FT)	PRESTAGE 1	STAGE 1
EARTH EXC	3	2
EMBANKMENT	1	2
TOPSOIL STRIPPING, 6"	3	0
UNDERCUT	0	56

(SQ FT)	PRESTAGE 1	STAGE 1
EARTH EXC	0	0
EMBANKMENT	0	9
TOPSOIL STRIPPING, 6"	0	0
UNDERCUT	0	55

(SQ FT)	PRESTAGE 1	STAGE 1
EARTH EXC	0	0
EMBANKMENT	0	0
TOPSOIL STRIPPING, 6"	0	0
UNDERCUT	0	54

DATE	
BY	
SURVEYED	
PLOTTED	
TEMPLATE	
AREAS CHECKED	
FINAL SURVEY	
NOTE BOOK	
NO.	

DATE	
BY	
SURVEYED	
PLOTTED	
TEMPLATE	
AREAS CHECKED	
ORIGINAL SURVEY	
NOTE BOOK	
NO.	



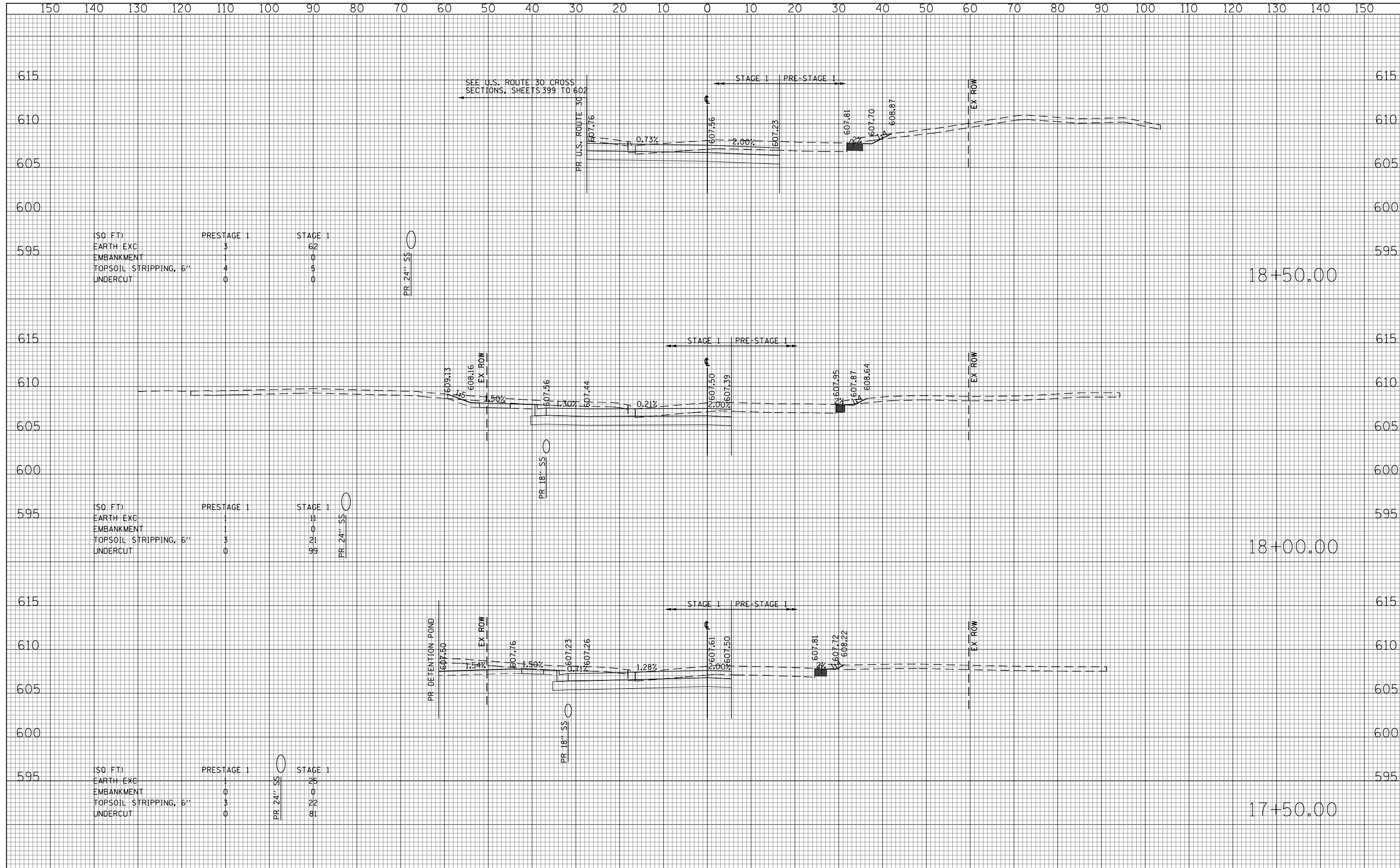
(SQ FT)	PRESTAGE 1	STAGE 1
EARTH EXC	2	8
EMBANKMENT	1	0
TOPSOIL STRIPPING, 6"	3	18
UNDERCUT	0	61

(SQ FT)	PRESTAGE 1	STAGE 1
EARTH EXC	0	6
EMBANKMENT	0	0
TOPSOIL STRIPPING, 6"	0	0
UNDERCUT	0	58

(SQ FT)	PRESTAGE 1	STAGE 1
EARTH EXC	2	2
EMBANKMENT	1	1
TOPSOIL STRIPPING, 6"	3	0
UNDERCUT	0	56

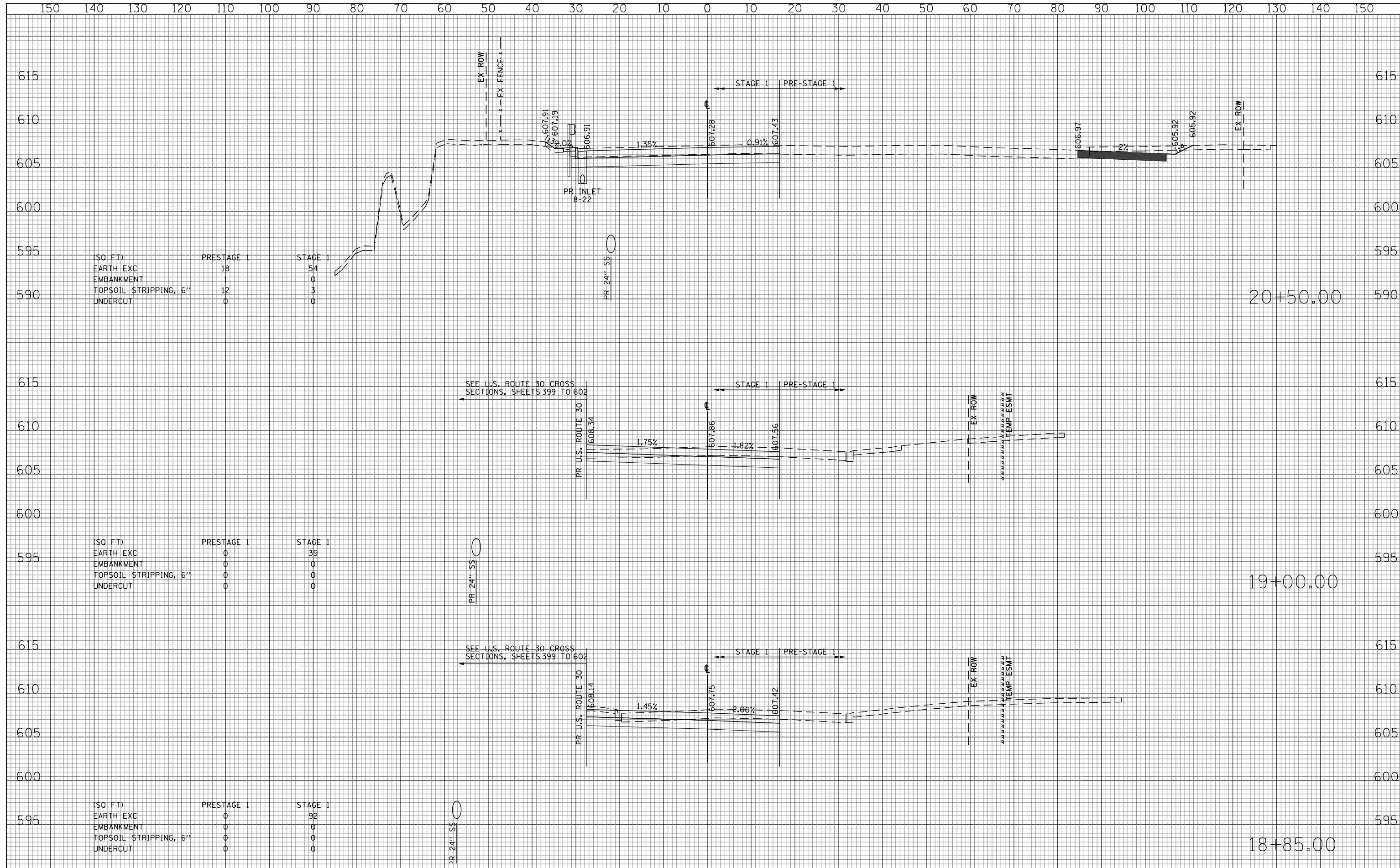
DATE	
BY	
SURVEYED	
PLOTTED	
TEMPLATE	
AREAS	
CHECKED	
NO.	

DATE	
BY	
SURVEYED	
PLOTTED	
TEMPLATE	
AREAS	
CHECKED	
NO.	



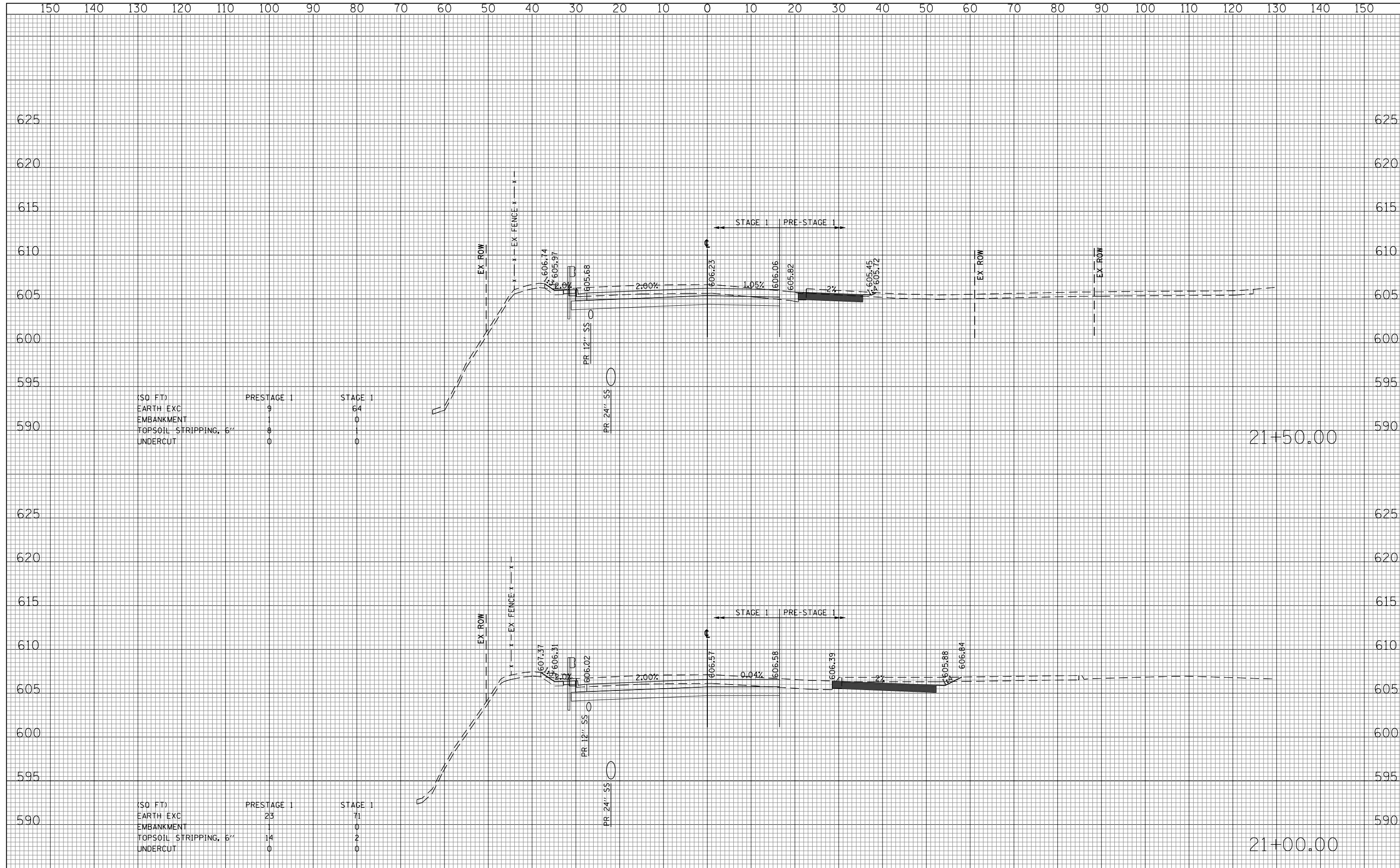
DATE	
BY	
FINAL SURVEY	
SURVEYED	
PLOTTED	
TEMPLATE	
NOTE BOOK	
AREAS CHECKED	
NO.	

DATE	
BY	
ORIGINAL SURVEY	
SURVEYED	
PLOTTED	
TEMPLATE	
NOTE BOOK	
AREAS CHECKED	
NO.	



DATE	
BY	
SURVEYED	
PLOTTED	
TEMPLATE	
AREAS	
AREAS CHECKED	
FINAL SURVEY	
NOTE BOOK	
NO.	

DATE	
BY	
SURVEYED	
PLOTTED	
TEMPLATE	
AREAS	
AREAS CHECKED	
ORIGINAL SURVEY	
NOTE BOOK	
NO.	

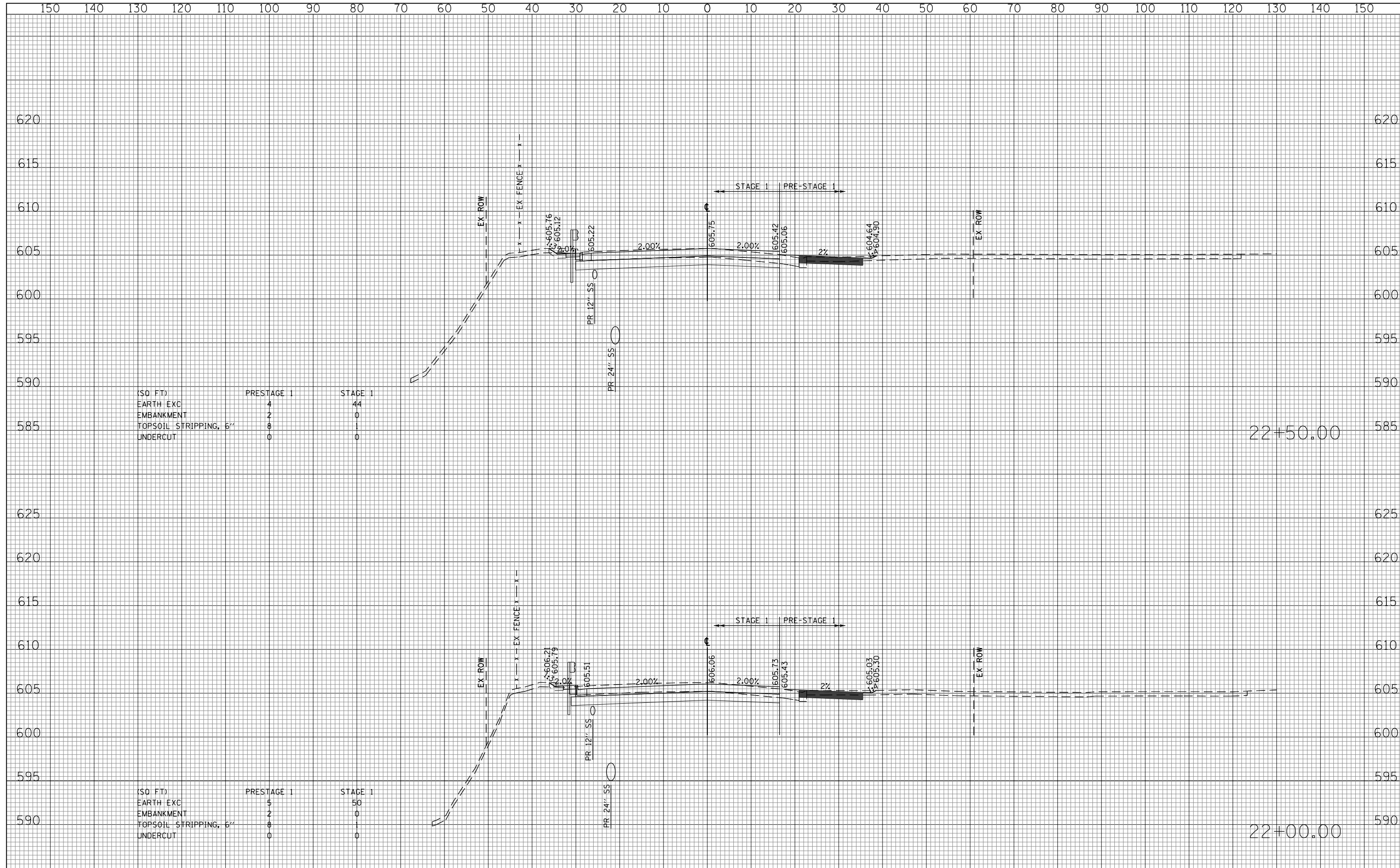


(SQ FT)	PRESTAGE 1	STAGE 1
EARTH EXC	9	64
EMBANKMENT	1	0
TOPSOIL STRIPPING, 6"	8	1
UNDERCUT	0	0

(SQ FT)	PRESTAGE 1	STAGE 1
EARTH EXC	23	71
EMBANKMENT	0	0
TOPSOIL STRIPPING, 6"	14	2
UNDERCUT	0	0

DATE	
BY	
SURVEYED	
PLOTTED	
TEMPLATE	
NOTE BOOK	
AREAS CHECKED	
NO.	

DATE	
BY	
SURVEYED	
PLOTTED	
TEMPLATE	
NOTE BOOK	
AREAS CHECKED	
NO.	



(SQ FT)	PRESTAGE 1	STAGE 1
EARTH EXC	4	44
EMBANKMENT	2	0
TOPSOIL STRIPPING, 6"	8	1
UNDERCUT	0	0

22+50.00

(SQ FT)	PRESTAGE 1	STAGE 1
EARTH EXC	5	50
EMBANKMENT	2	0
TOPSOIL STRIPPING, 6"	8	1
UNDERCUT	0	0

22+00.00

FILE NAME =	USER NAME = bshae1iger	DESIGNED - JSL	REVISED -
G:\CH2\0012\Road\Sheets\DI60P95-SHT-XSSHT-RENWICK_STAGE1.dgn		DRAWN - JSL	REVISED -
		CHECKED - JWC	REVISED -
		DATE - 08/18/2014	REVISED -

**STATE OF ILLINOIS
DEPARTMENT OF TRANSPORTATION**

RENWICK ROAD CROSS SECTIONS - STAGE 1

SCALE: 10H : 5V SHEET NO. 643 OF 681 SHEETS STA. 22+00.00 TO STA. 22+50.00

F.A.P. RTE.	SECTION	COUNTY	TOTAL SHEETS	SHEET NO.
575	14W-R	WILL	681	643
			60P95	

FED. ROAD DIST. NO. 7 ILLINOIS FED. AID PROJECT

DATE	
BY	
SURVEYED	
PLOTTED	
TEMPLATE	
AREAS	
CHECKED	
NO.	

DATE	
BY	
SURVEYED	
PLOTTED	
TEMPLATE	
AREAS	
CHECKED	
NO.	



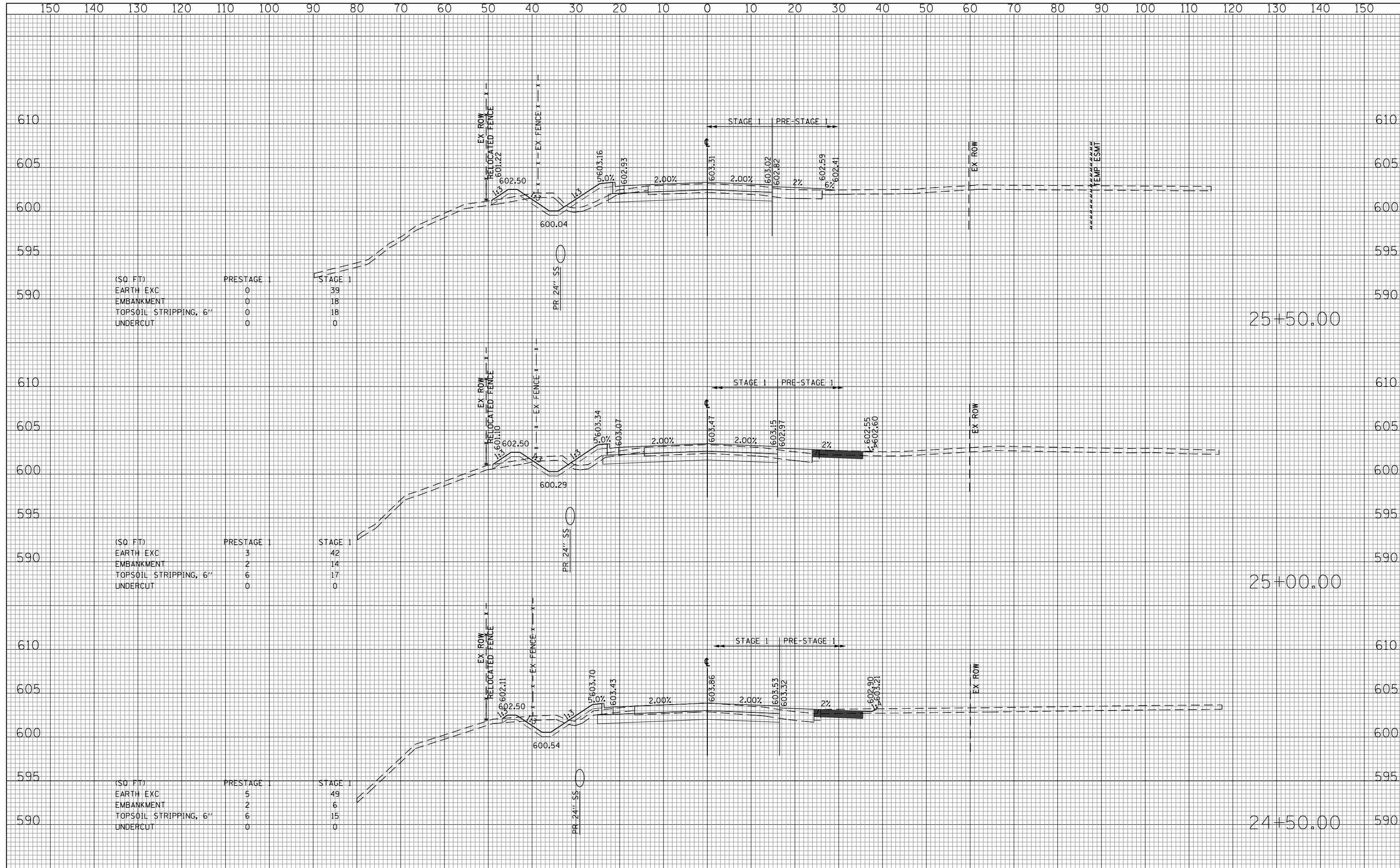
(SQ FT)	PRESTAGE 1	STAGE 1
EARTH EXC	5	55
EMBANKMENT	2	6
TOPSOIL STRIPPING, 6"	7	14
UNDERCUT	0	0

(SQ FT)	PRESTAGE 1	STAGE 1
EARTH EXC	5	66
EMBANKMENT	2	7
TOPSOIL STRIPPING, 6"	8	14
UNDERCUT	0	0

(SQ FT)	PRESTAGE 1	STAGE 1
EARTH EXC	6	43
EMBANKMENT	2	0
TOPSOIL STRIPPING, 6"	8	3
UNDERCUT	0	0

DATE	
BY	
SURVEYED	
PLOTTED	
TEMPLATE	
AREAS	
CHECKED	
FINAL SURVEY	
NOTE BOOK	
NO.	

DATE	
BY	
SURVEYED	
PLOTTED	
TEMPLATE	
AREAS	
CHECKED	
ORIGINAL SURVEY	
NOTE BOOK	
NO.	



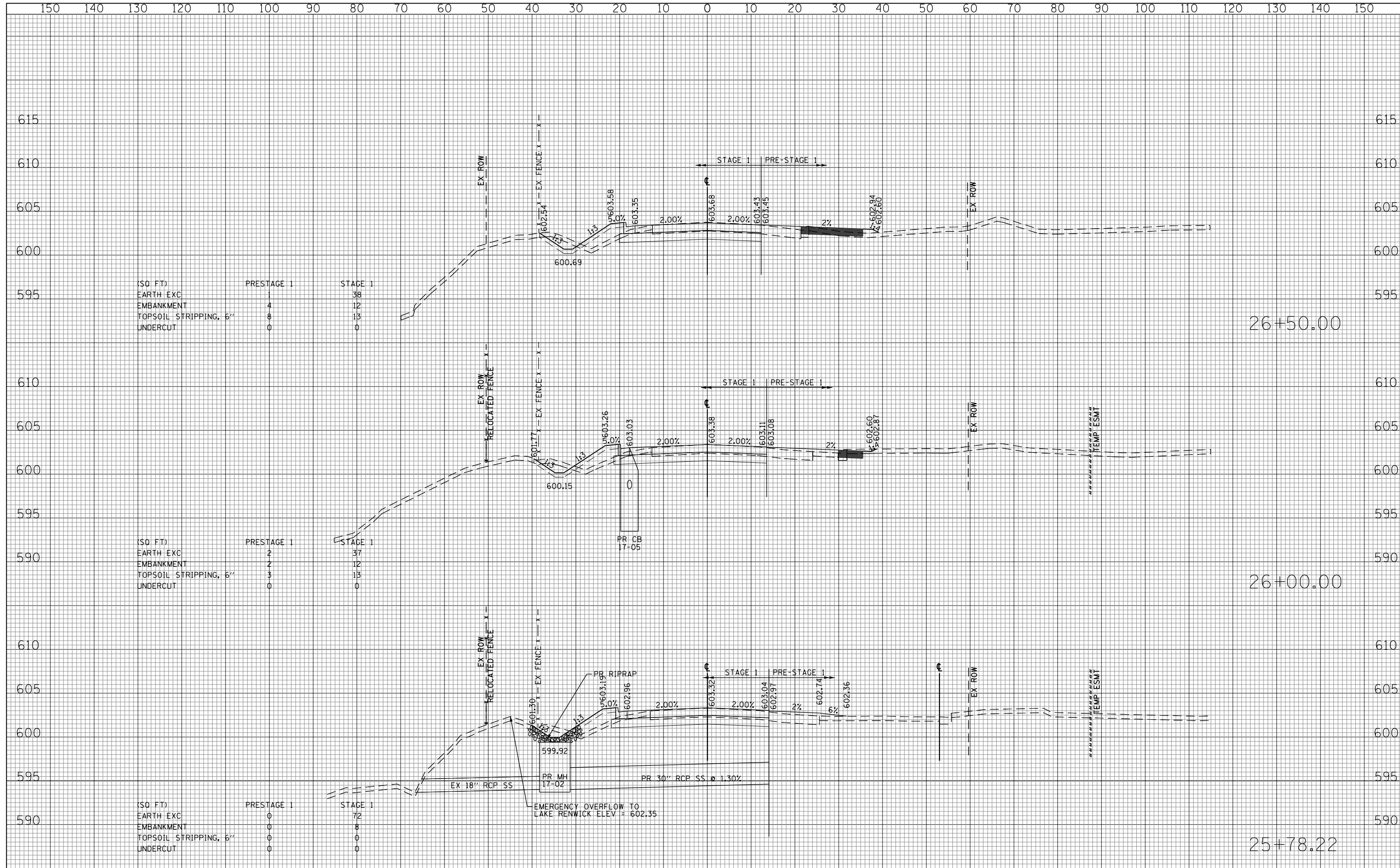
(SQ FT)	PRESTAGE 1	STAGE 1
EARTH EXC	0	39
EMBANKMENT	0	18
TOPSOIL STRIPPING, 6"	0	18
UNDERCUT	0	0

(SQ FT)	PRESTAGE 1	STAGE 1
EARTH EXC	3	42
EMBANKMENT	2	14
TOPSOIL STRIPPING, 6"	6	17
UNDERCUT	0	0

(SQ FT)	PRESTAGE 1	STAGE 1
EARTH EXC	5	49
EMBANKMENT	2	6
TOPSOIL STRIPPING, 6"	6	15
UNDERCUT	0	0

DATE	
BY	
FINAL SURVEY	
PLOTTED	
TEMPLATE	
NOTE BOOK	
AREAS CHECKED	
NO.	

DATE	
BY	
ORIGINAL SURVEY	
PLOTTED	
TEMPLATE	
NOTE BOOK	
AREAS CHECKED	
NO.	



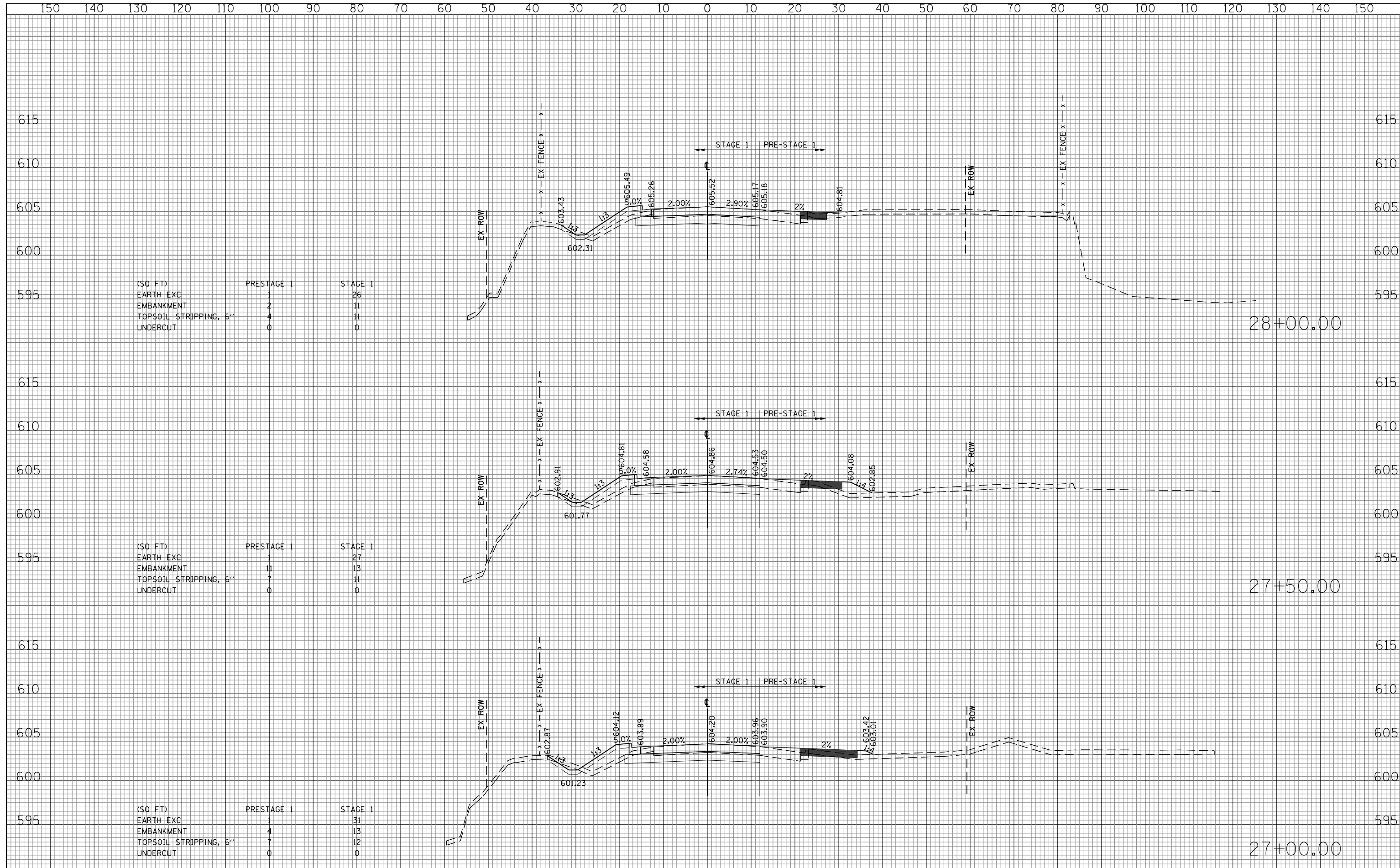
(SQ FT)	PRESTAGE 1	STAGE 1
EARTH EXC	1	38
EMBANKMENT	4	12
TOPSOIL STRIPPING, 6"	8	13
UNDERCUT	0	0

(SQ FT)	PRESTAGE 1	STAGE 1
EARTH EXC	2	37
EMBANKMENT	2	12
TOPSOIL STRIPPING, 6"	3	13
UNDERCUT	0	0

(SQ FT)	PRESTAGE 1	STAGE 1
EARTH EXC	0	72
EMBANKMENT	0	8
TOPSOIL STRIPPING, 6"	0	0
UNDERCUT	0	0

DATE	
BY	
SURVEYED	
PLOTTED	
TEMPLATE	
AREAS CHECKED	
FINAL SURVEY	
NOTE BOOK	
NO.	

DATE	
BY	
SURVEYED	
PLOTTED	
TEMPLATE	
AREAS CHECKED	
ORIGINAL SURVEY	
NOTE BOOK	
NO.	



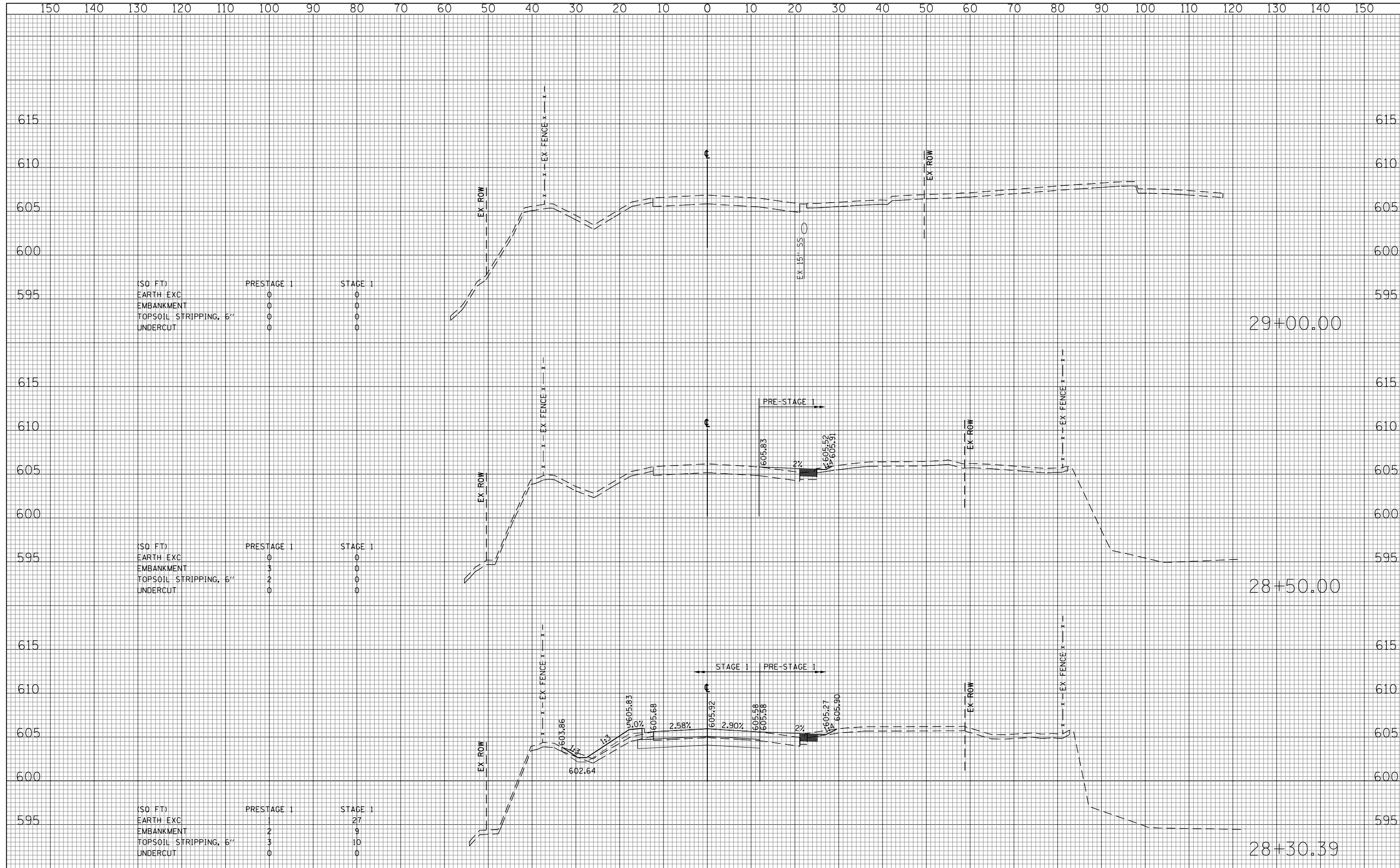
(SQ FT)	PRESTAGE 1	STAGE 1
EARTH EXC	1	26
EMBANKMENT	2	11
TOPSOIL STRIPPING, 6"	4	11
UNDERCUT	0	0

(SQ FT)	PRESTAGE 1	STAGE 1
EARTH EXC	1	27
EMBANKMENT	11	13
TOPSOIL STRIPPING, 6"	7	11
UNDERCUT	0	0

(SQ FT)	PRESTAGE 1	STAGE 1
EARTH EXC	1	31
EMBANKMENT	4	13
TOPSOIL STRIPPING, 6"	7	12
UNDERCUT	0	0

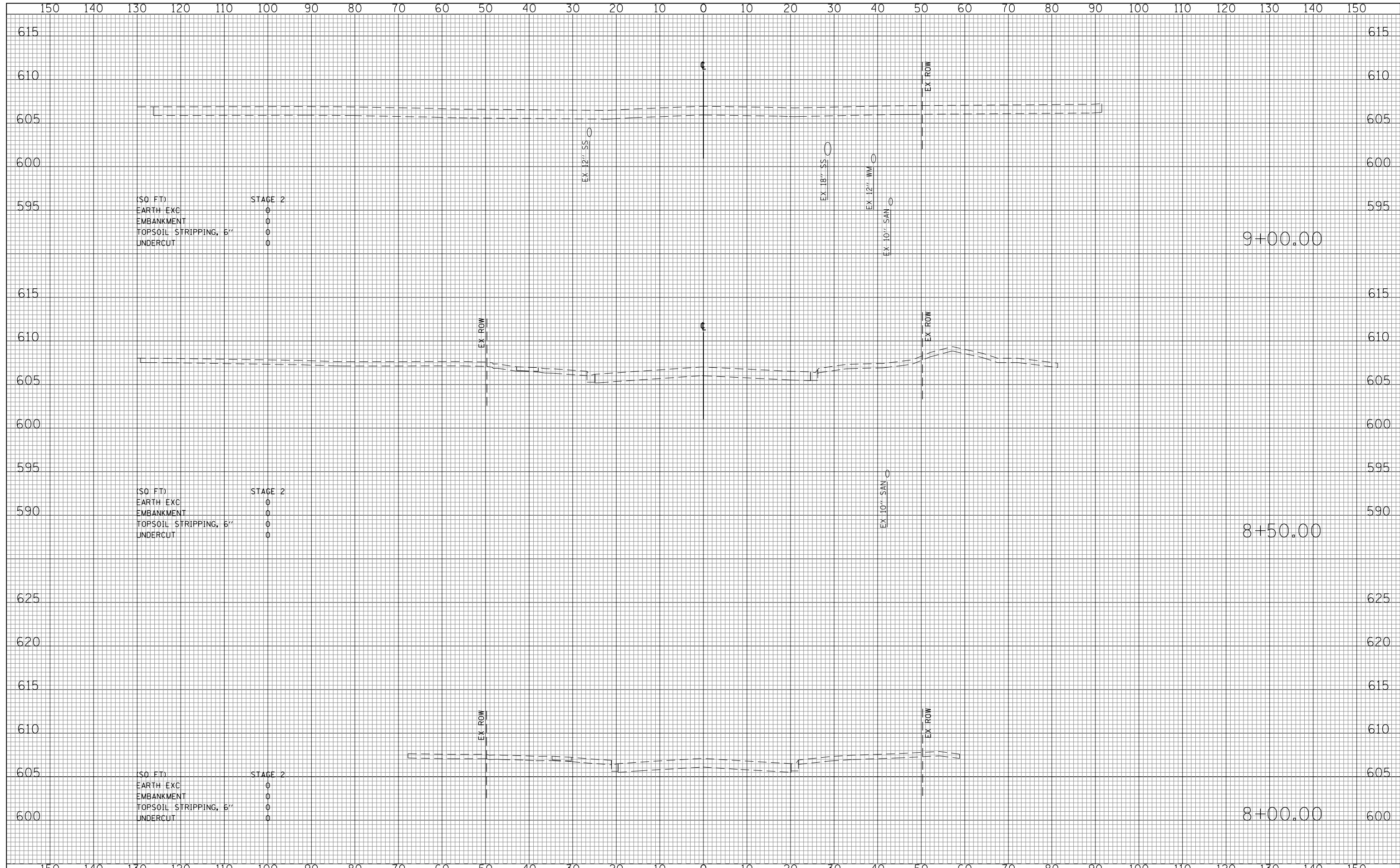
DATE	
BY	
SURVEYED	
PLOTTED	
TEMPLATE	
AREAS	
CHECKED	
NO.	

DATE	
BY	
SURVEYED	
PLOTTED	
TEMPLATE	
AREAS	
CHECKED	
NO.	



DATE	
BY	
FINAL SURVEY NO.	
SURVEYED	
PLOTTED	
TEMPLATE	
AREAS CHECKED	
NOTE BOOK	
AREAS CHECKED	

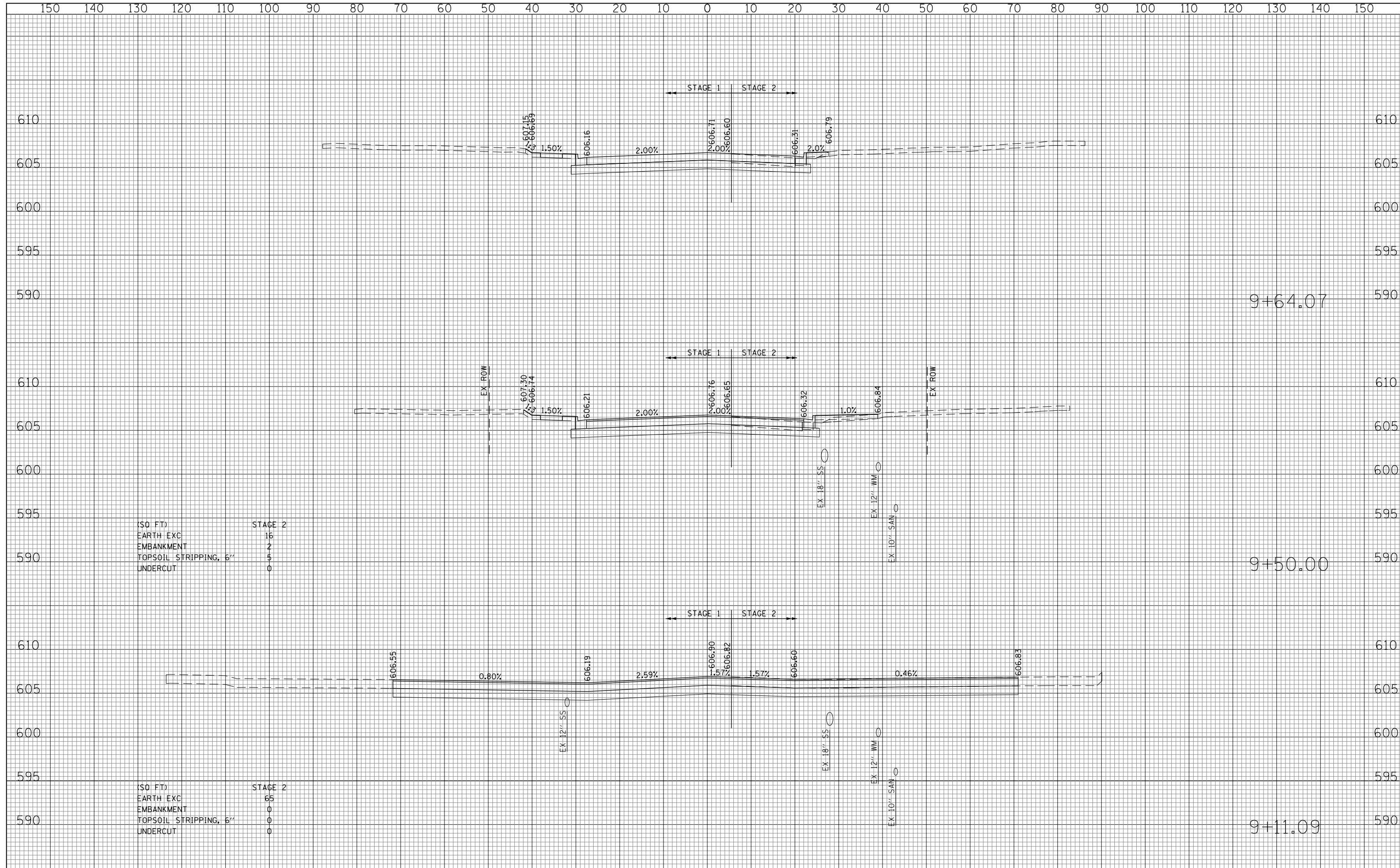
DATE	
BY	
ORIGINAL SURVEY NO.	
SURVEYED	
PLOTTED	
TEMPLATE	
AREAS CHECKED	
NOTE BOOK	
AREAS CHECKED	



FILE NAME =	USER NAME = bshae1iger	DESIGNED - JSL	REVISED -	STATE OF ILLINOIS DEPARTMENT OF TRANSPORTATION	RENWICK ROAD CROSS SECTIONS - STAGE 2			F.A.P. RTE. 575	SECTION 14W-R	COUNTY WILL	TOTAL SHEETS 681	SHEET NO. 649
G:\CH12\0012\Road\Sheets\DI60P95-SHT-XSSHT-RENWICK_STAGE2.dgn		DRAWN - JSL	REVISED -		SCALE: 10H : 5V	SHEET NO. 649 OF 681 SHEETS	STA. 8+00.00	TO STA. 9+00.00	FED. ROAD DIST. NO. 7 ILLINOIS FED. AID PROJECT			
		CHECKED - JWC	REVISED -									
		DATE - 08/18/2014	REVISED -									

DATE	
BY	
SURVEYED	
PLOTTED	
TEMPLATE	
AREAS	
CHECKED	
FINAL SURVEY	
NOTE BOOK	
NO.	

DATE	
BY	
SURVEYED	
PLOTTED	
TEMPLATE	
AREAS	
CHECKED	
ORIGINAL SURVEY	
NOTE BOOK	
NO.	



(SQ FT)

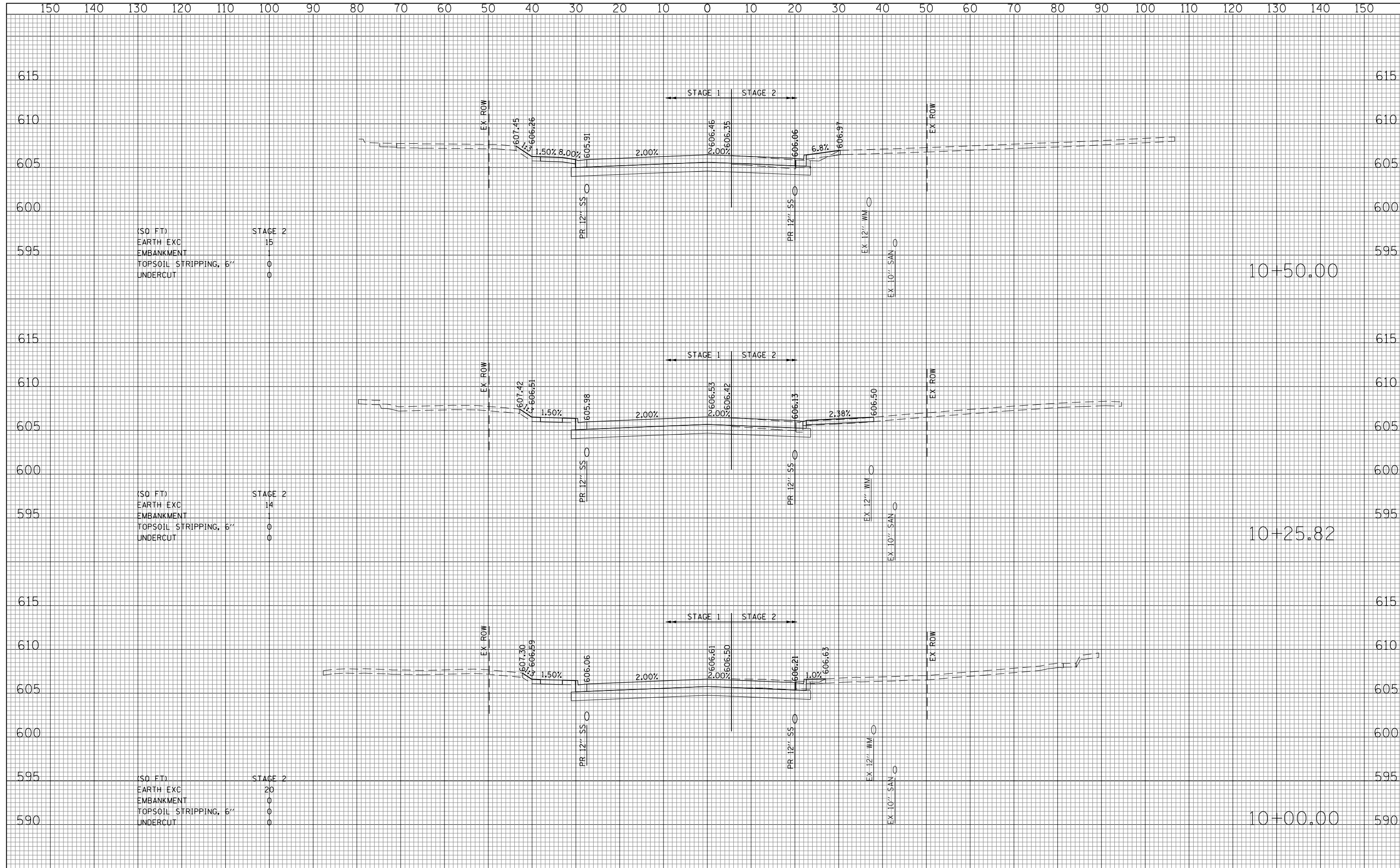
STAGE 2	
EARTH EXC	16
EMBANKMENT	2
TOPSOIL STRIPPING, 6"	5
UNDERCUT	0

(SQ FT)

STAGE 2	
EARTH EXC	65
EMBANKMENT	0
TOPSOIL STRIPPING, 6"	0
UNDERCUT	0

DATE	
BY	
SURVEYED	
PLOTTED	
TEMPLATE	
AREAS	
CHECKED	
NO.	

DATE	
BY	
SURVEYED	
PLOTTED	
TEMPLATE	
AREAS	
CHECKED	
NO.	



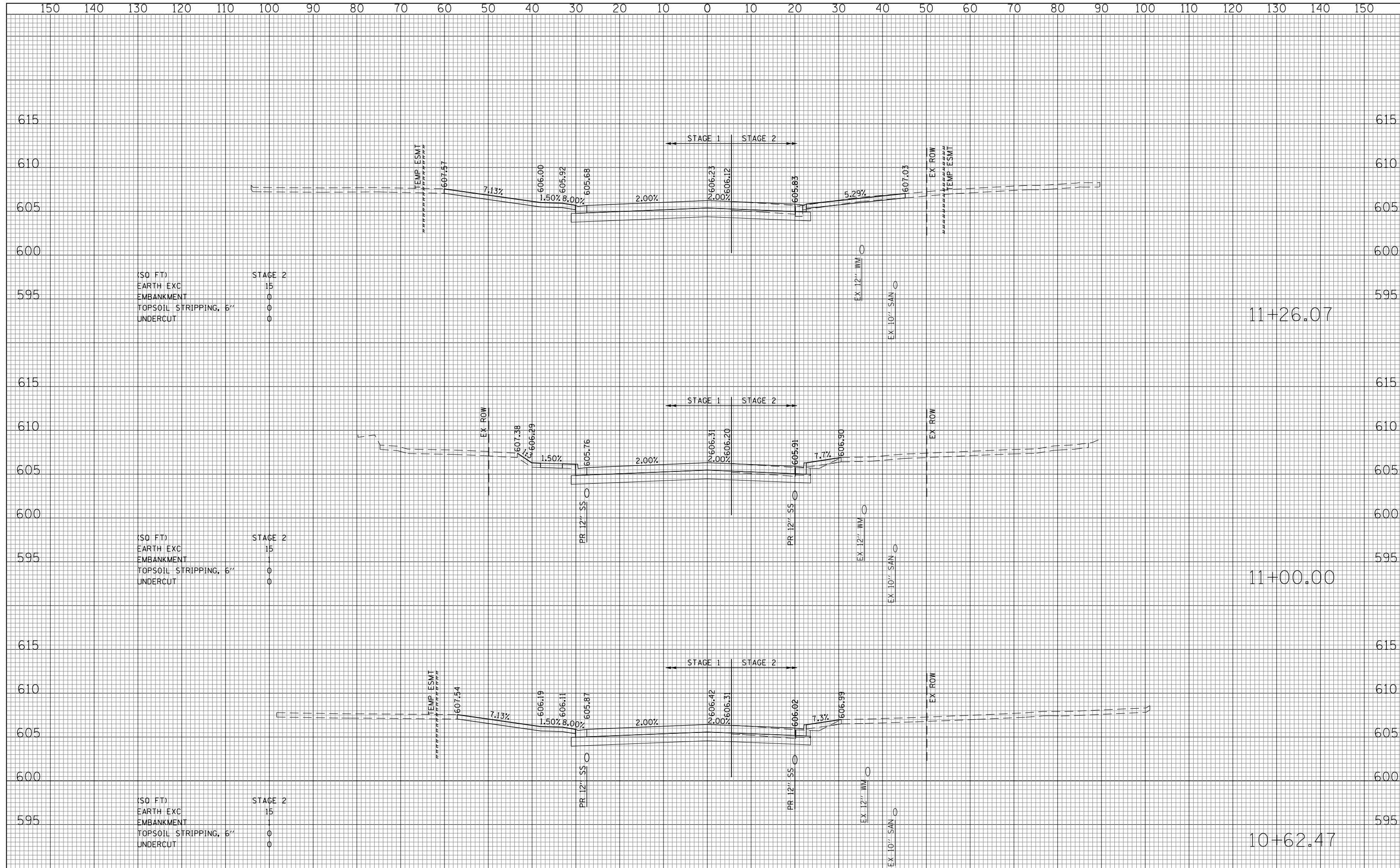
(SQ FT)	STAGE 2
EARTH EXC	15
EMBANKMENT	
TOPSOIL STRIPPING, 5"	0
UNDERCUT	0

(SQ FT)	STAGE 2
EARTH EXC	14
EMBANKMENT	
TOPSOIL STRIPPING, 6"	0
UNDERCUT	0

(SQ FT)	STAGE 2
EARTH EXC	20
EMBANKMENT	0
TOPSOIL STRIPPING, 6"	0
UNDERCUT	0

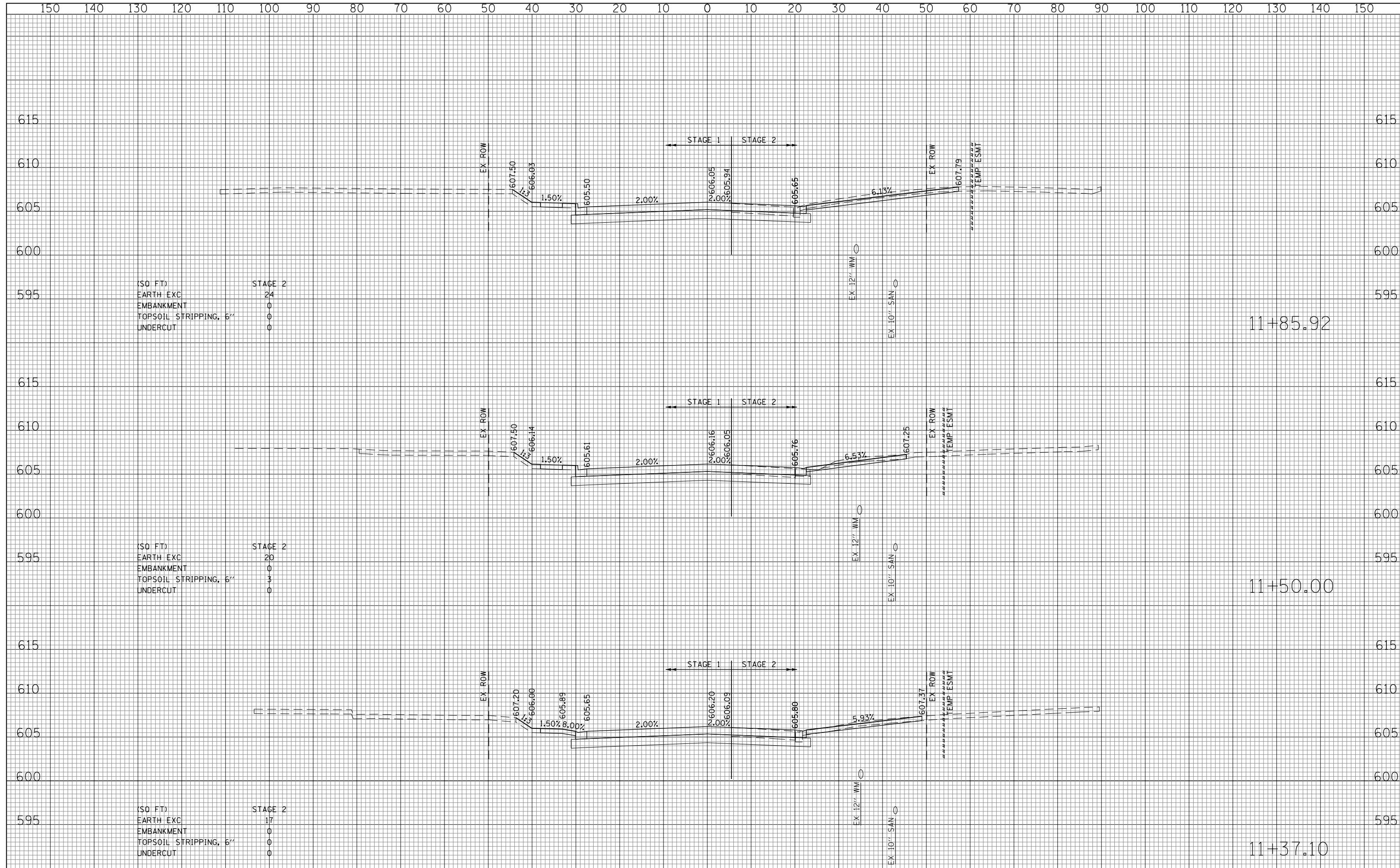
DATE	
BY	
SURVEYED	
PLOTTED	
TEMPLATE	
AREAS	
CHECKED	
NO.	

DATE	
BY	
SURVEYED	
PLOTTED	
TEMPLATE	
AREAS	
CHECKED	
NO.	



DATE	
BY	
SURVEYED	
PLOTTED	
TEMPLATE	
AREAS	
CHECKED	
FINAL SURVEY	
NOTE BOOK	
NO.	

DATE	
BY	
SURVEYED	
PLOTTED	
TEMPLATE	
AREAS	
CHECKED	
ORIGINAL SURVEY	
NOTE BOOK	
NO.	



(SQ FT)	STAGE 2
EARTH EXC	24
EMBANKMENT	0
TOPSOIL STRIPPING, 6"	0
UNDERCUT	0

(SQ FT)	STAGE 2
EARTH EXC	20
EMBANKMENT	0
TOPSOIL STRIPPING, 6"	3
UNDERCUT	0

(SQ FT)	STAGE 2
EARTH EXC	17
EMBANKMENT	0
TOPSOIL STRIPPING, 6"	0
UNDERCUT	0

FILE NAME =
G:\CH2\0012\Road\Sheets\DI60P95-SHT-XSHT-RENWICK_STAGE2.dgn

USER NAME = bshae1iger
PLOT SCALE = 20.0000' / in.
PLOT DATE = 10/23/2014

DESIGNED - JSL
DRAWN - JSL
CHECKED - JWC
DATE - 08/18/2014

REVISED -
REVISED -
REVISED -
REVISED -

**STATE OF ILLINOIS
DEPARTMENT OF TRANSPORTATION**

RENWICK ROAD CROSS SECTIONS - STAGE 2

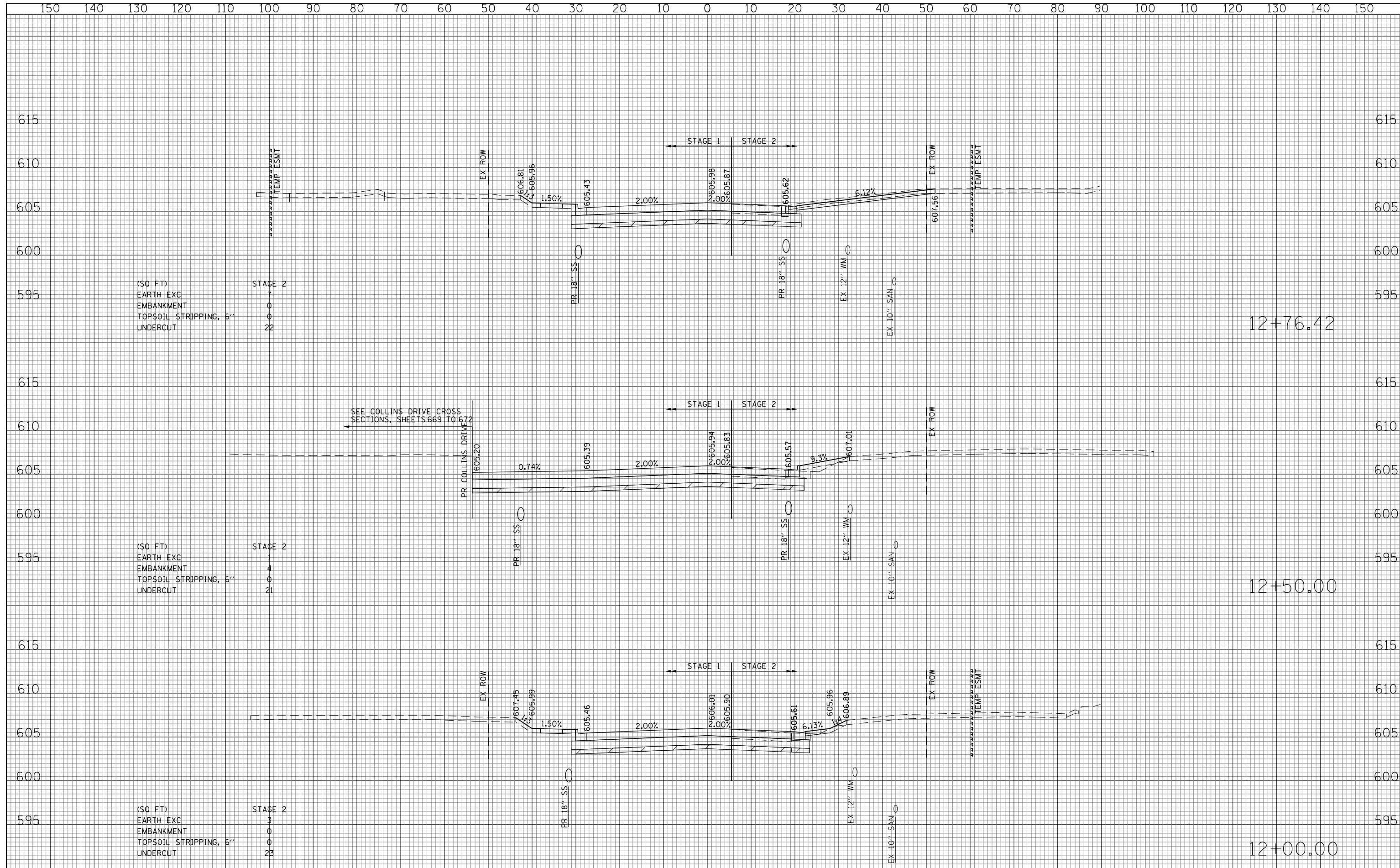
SCALE: 10H : 5V SHEET NO. 653 OF 681 SHEETS STA. 11+37.10 TO STA. 11+85.92

F.A.P. RTE.	SECTION	COUNTY	TOTAL SHEETS	SHEET NO.
575	14W-R	WILL	681	653
				60P95

FED. ROAD DIST. NO. 7 ILLINOIS FED. AID PROJECT

DATE	
BY	
SURVEYED	
PLOTTED	
TEMPLATE	
AREAS	
CHECKED	
NO.	

DATE	
BY	
SURVEYED	
PLOTTED	
TEMPLATE	
AREAS	
CHECKED	
NO.	



(SQ FT)	STAGE 2
EARTH EXC	7
EMBANKMENT	0
TOPSOIL STRIPPING, 6"	0
UNDERCUT	22

(SQ FT)	STAGE 2
EARTH EXC	1
EMBANKMENT	4
TOPSOIL STRIPPING, 6"	0
UNDERCUT	21

(SQ FT)	STAGE 2
EARTH EXC	3
EMBANKMENT	0
TOPSOIL STRIPPING, 6"	0
UNDERCUT	23

FILE NAME =
 G:\CH12\0012\Road\Sheets\DI60P95-SHT-XSHT-RENWICK_STAGE2.dgn

USER NAME = bshae1iger
 PLOT SCALE = 20.0000' / in.
 PLOT DATE = 10/23/2014

DESIGNED - JSL
 DRAWN - JSL
 CHECKED - JWC
 DATE - 08/18/2014

REVISED -
 REVISED -
 REVISED -
 REVISED -

**STATE OF ILLINOIS
 DEPARTMENT OF TRANSPORTATION**

RENWICK ROAD CROSS SECTIONS - STAGE 2

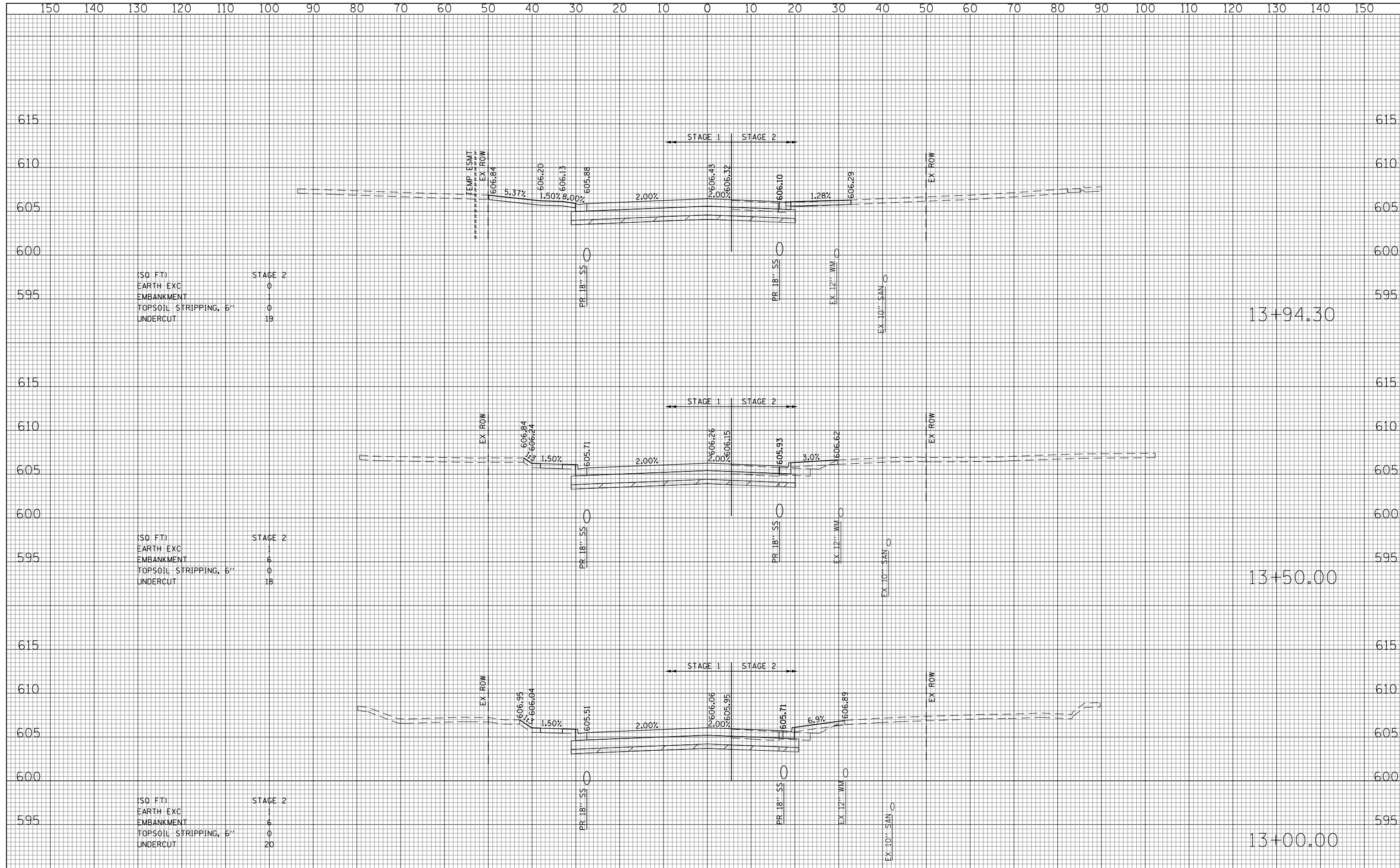
SCALE: 10H : 5V SHEET NO. 654 OF 681 SHEETS STA. 12+00.00 TO STA. 12+76.42

F.A.P. RTE.	SECTION	COUNTY	TOTAL SHEETS	SHEET NO.
575	14W-R	WILL	681	654
				60P95

FED. ROAD DIST. NO. 7 ILLINOIS FED. AID PROJECT

DATE	
BY	
SURVEYED	
PLOTTED	
TEMPLATE	
NOTE BOOK	
AREAS CHECKED	
NO.	

DATE	
BY	
SURVEYED	
PLOTTED	
TEMPLATE	
NOTE BOOK	
AREAS CHECKED	
NO.	



(SQ FT)	STAGE 2
EARTH EXC	0
EMBANKMENT	0
TOPSOIL STRIPPING, 6"	0
UNDERCUT	19

(SQ FT)	STAGE 2
EARTH EXC	1
EMBANKMENT	6
TOPSOIL STRIPPING, 6"	0
UNDERCUT	18

(SQ FT)	STAGE 2
EARTH EXC	1
EMBANKMENT	6
TOPSOIL STRIPPING, 6"	0
UNDERCUT	20

FILE NAME =
 G:\CH12\0012\Road\Sheets\DI60P95-SHT-XSSHT-RENWICK_STAGE2.dgn

USER NAME = bshae1iger
 PLOT SCALE = 20.0000' / in.
 PLOT DATE = 10/23/2014

DESIGNED - JSL
 DRAWN - JSL
 CHECKED - JWC
 DATE - 08/18/2014

REVISED -
 REVISED -
 REVISED -
 REVISED -

**STATE OF ILLINOIS
 DEPARTMENT OF TRANSPORTATION**

RENWICK ROAD CROSS SECTIONS - STAGE 2

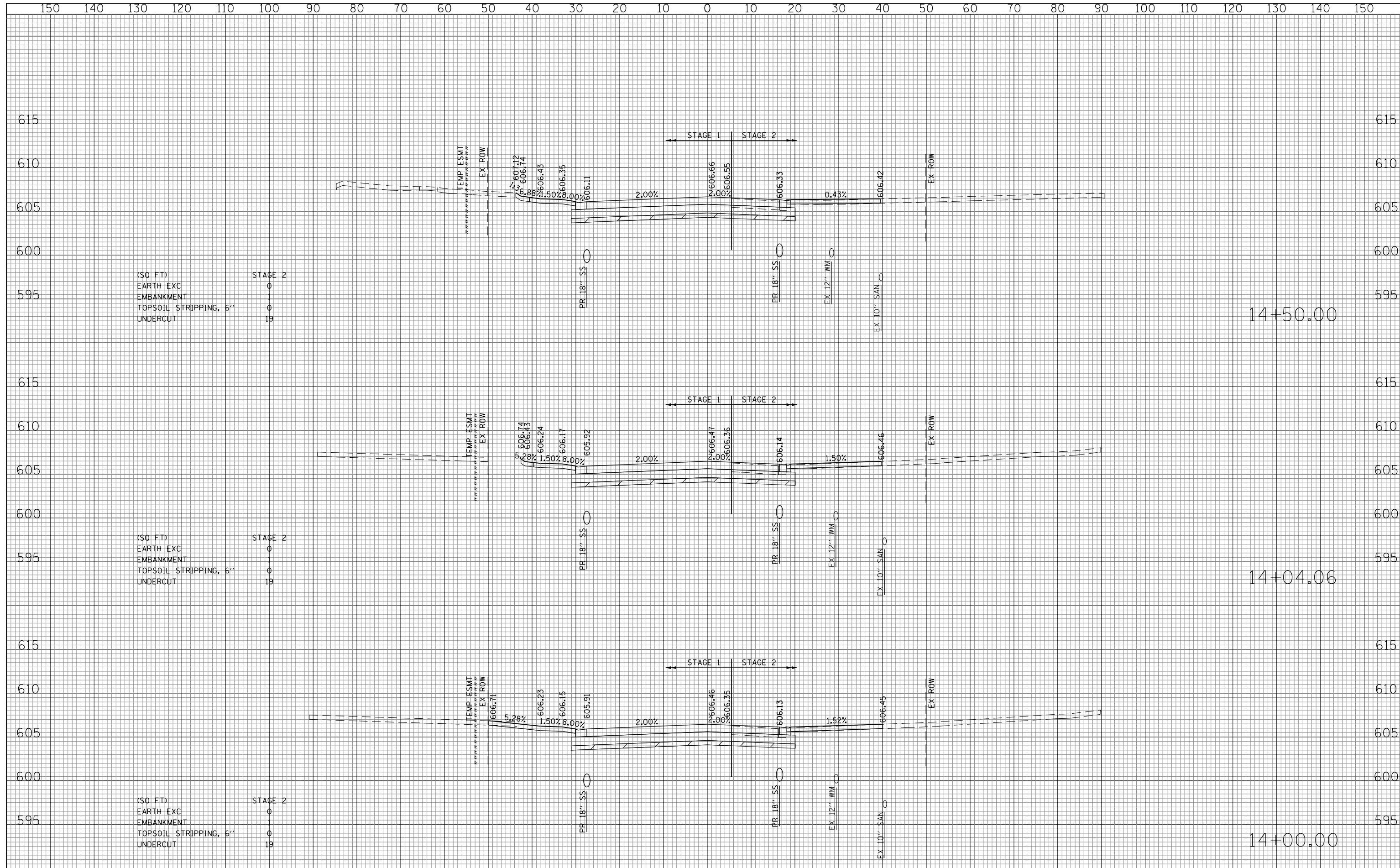
SCALE: 10H : 5V SHEET NO. 655 OF 681 SHEETS STA. 13+00.00 TO STA. 13+94.30

F.A.P. RTE.	SECTION	COUNTY	TOTAL SHEETS	SHEET NO.
575	14W-R	WILL	681	655
				60P95

FED. ROAD DIST. NO. 7 ILLINOIS FED. AID PROJECT

DATE	
BY	
SURVEYED	
PLOTTED	
TEMPLATE	
AREAS	
AREAS CHECKED	
NO.	

DATE	
BY	
SURVEYED	
PLOTTED	
TEMPLATE	
AREAS	
AREAS CHECKED	
NO.	



(SQ FT)	STAGE 2
EARTH EXC	0
EMBANKMENT	0
TOPSOIL STRIPPING, 6"	0
UNDERCUT	19

(SQ FT)	STAGE 2
EARTH EXC	0
EMBANKMENT	0
TOPSOIL STRIPPING, 6"	0
UNDERCUT	19

(SQ FT)	STAGE 2
EARTH EXC	0
EMBANKMENT	0
TOPSOIL STRIPPING, 6"	0
UNDERCUT	19

FILE NAME =
 G:\CH2\0012\Road\Sheets\DI60P95-SHT-XSSHT-RENWICK_STAGE2.dgn

USER NAME = bshae1iger
 PLOT SCALE = 20.0000' / in.
 PLOT DATE = 10/23/2014

DESIGNED - JSL
 DRAWN - JSL
 CHECKED - JWC
 DATE - 08/18/2014

REVISED -
 REVISED -
 REVISED -
 REVISED -

**STATE OF ILLINOIS
 DEPARTMENT OF TRANSPORTATION**

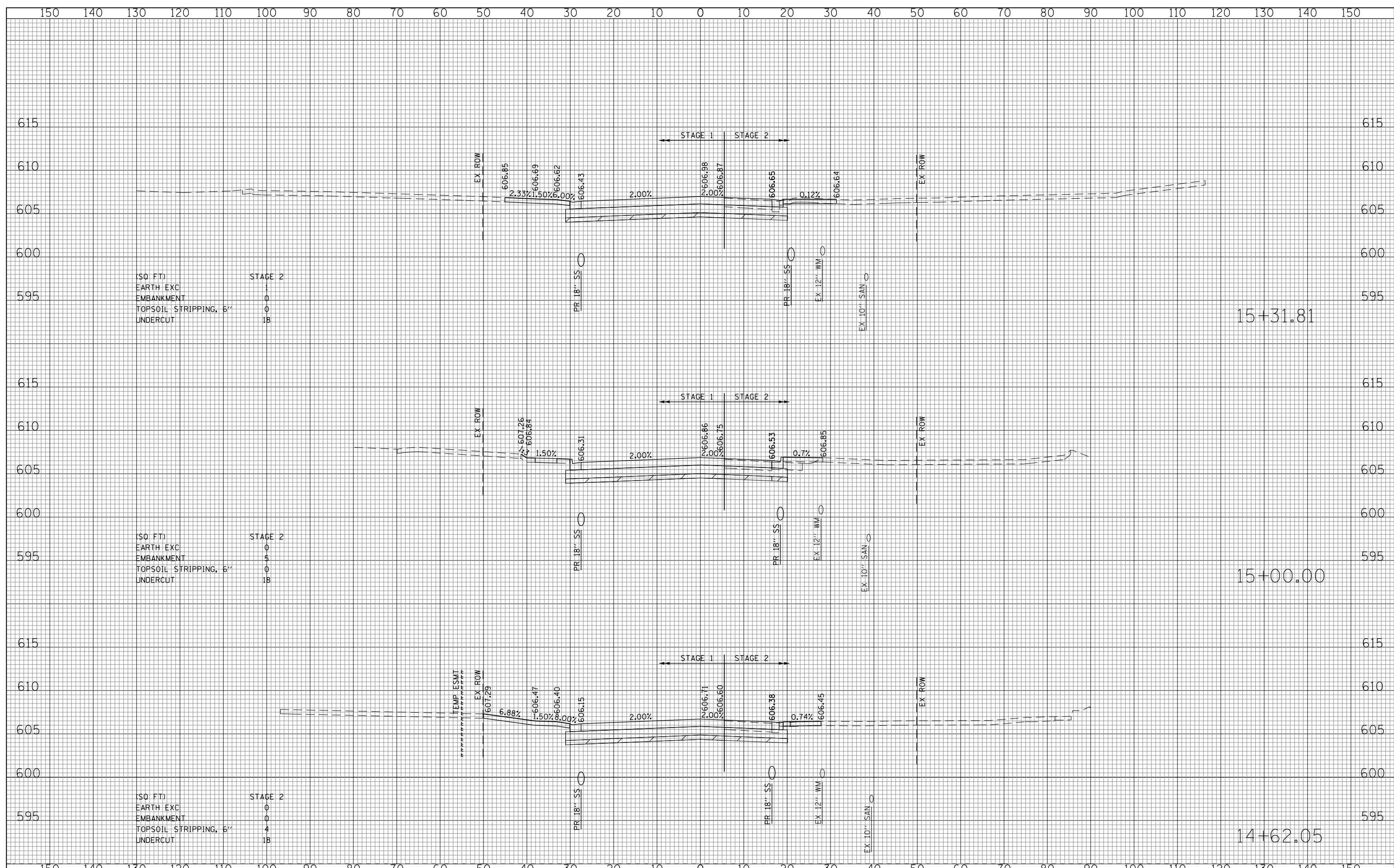
RENWICK ROAD CROSS SECTIONS - STAGE 2

SCALE: 10H : 5V SHEET NO. 656 OF 681 SHEETS STA. 14+00.00 TO STA. 14+50.00

F.A.P. RTE.	SECTION	COUNTY	TOTAL SHEETS	SHEET NO.
575	14W-R	WILL	681	656
			60P95	

DATE	
BY	
SURVEYED	
PLOTTED	
TEMPLATE	
NOTE BOOK	
AREAS CHECKED	
NO.	

DATE	
BY	
SURVEYED	
PLOTTED	
TEMPLATE	
NOTE BOOK	
AREAS CHECKED	
NO.	



(SQ FT)

STAGE 2	
EARTH EXC	1
EMBANKMENT	0
TOPSOIL STRIPPING, 6"	0
UNDERCUT	18

(SQ FT)

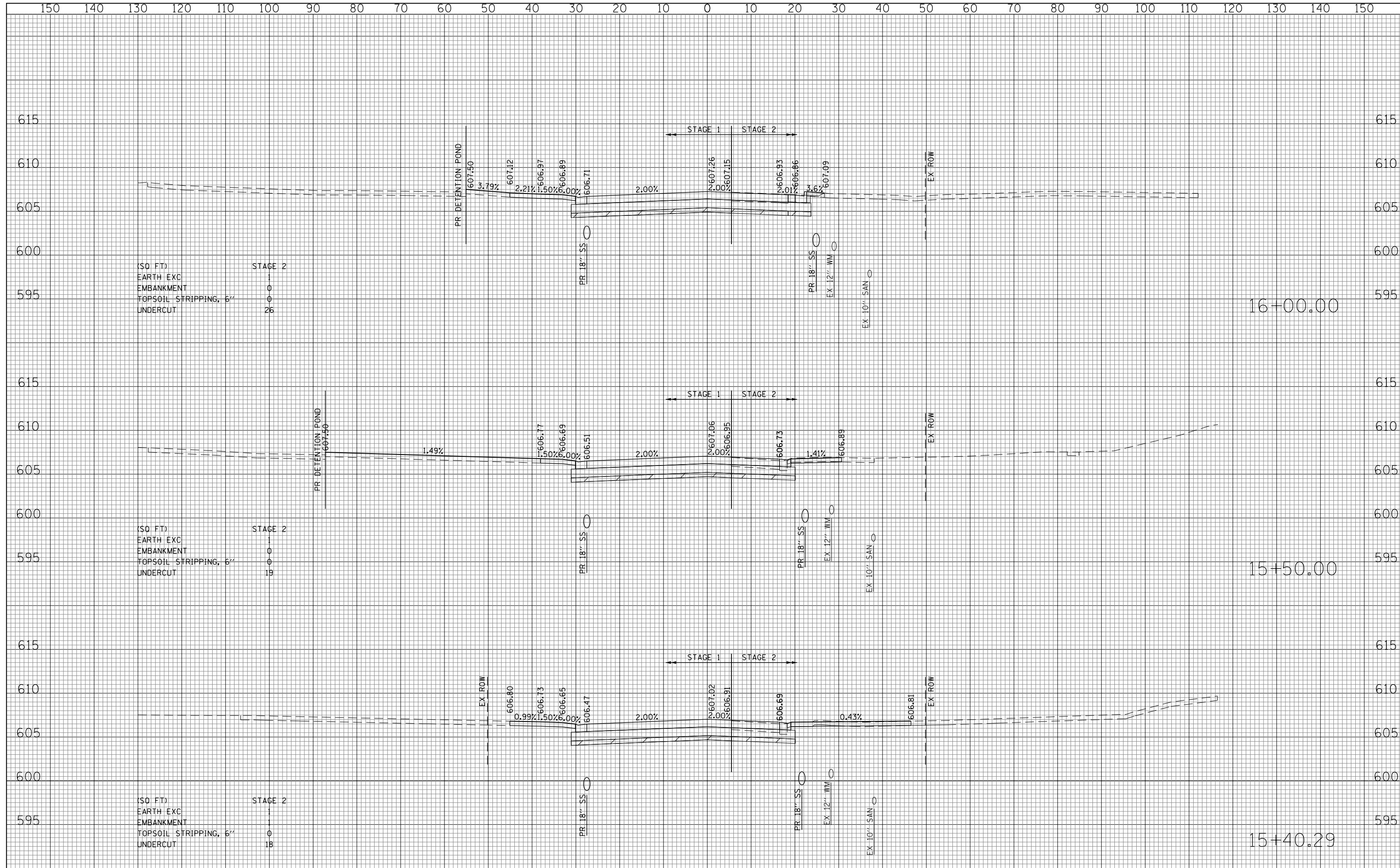
STAGE 2	
EARTH EXC	0
EMBANKMENT	5
TOPSOIL STRIPPING, 6"	0
UNDERCUT	18

(SQ FT)

STAGE 2	
EARTH EXC	0
EMBANKMENT	4
TOPSOIL STRIPPING, 6"	4
UNDERCUT	18

DATE	
BY	
SURVEYED	
PLOTTED	
TEMPLATE	
NOTE BOOK	
AREAS CHECKED	
NO.	

DATE	
BY	
SURVEYED	
PLOTTED	
TEMPLATE	
NOTE BOOK	
AREAS CHECKED	
NO.	



(SQ FT)	STAGE 2
EARTH EXC	0
EMBANKMENT	0
TOPSOIL STRIPPING, 6"	0
UNDERCUT	26

(SQ FT)	STAGE 2
EARTH EXC	0
EMBANKMENT	0
TOPSOIL STRIPPING, 6"	0
UNDERCUT	19

(SQ FT)	STAGE 2
EARTH EXC	0
EMBANKMENT	0
TOPSOIL STRIPPING, 6"	0
UNDERCUT	18

FILE NAME =
 G:\CH12\0012\Road\Sheets\DI60P95-SHT-XSSHT-RENWICK_STAGE2.dgn

USER NAME = bshae1iger
 PLOT SCALE = 20.0000' / in.
 PLOT DATE = 10/23/2014

DESIGNED - JSL
 DRAWN - JSL
 CHECKED - JWC
 DATE - 08/18/2014

REVISED -
 REVISED -
 REVISED -
 REVISED -

**STATE OF ILLINOIS
 DEPARTMENT OF TRANSPORTATION**

RENWICK ROAD CROSS SECTIONS - STAGE 2


SCALE: 10H : 5V SHEET NO. 658 OF 681 SHEETS STA. 15+40.29 TO STA. 16+00.00

F.A.P. RTE.	SECTION	COUNTY	TOTAL SHEETS	SHEET NO.
575	14W-R	WILL	681	658
				60P95

FED. ROAD DIST. NO. 7 ILLINOIS FED. AID PROJECT

DATE	
BY	
SURVEYED	
PLOTTED	
TEMPLATE	
AREAS	
CHECKED	
NO.	

DATE	
BY	
SURVEYED	
PLOTTED	
TEMPLATE	
AREAS	
CHECKED	
NO.	



(SQ FT)	STAGE 2
EARTH EXC	0
EMBANKMENT	0
TOPSOIL STRIPPING, 6"	2
UNDERCUT	48

(SQ FT)	STAGE 2
EARTH EXC	0
EMBANKMENT	0
TOPSOIL STRIPPING, 6"	0
UNDERCUT	92

(SQ FT)	STAGE 2
EARTH EXC	1
EMBANKMENT	0
TOPSOIL STRIPPING, 6"	0
UNDERCUT	26

FILE NAME =
 G:\CH12\0012\Road\Sheets\DI60P95-SHT-XSSHT-RENWICK_STAGE2.dgn

USER NAME = bshae1iger
 PLOT SCALE = 20.0000' / in.
 PLOT DATE = 10/23/2014

DESIGNED - JSL
 DRAWN - JSL
 CHECKED - JWC
 DATE - 08/18/2014

REVISED -
 REVISED -
 REVISED -
 REVISED -

**STATE OF ILLINOIS
 DEPARTMENT OF TRANSPORTATION**

RENWICK ROAD CROSS SECTIONS - STAGE 2

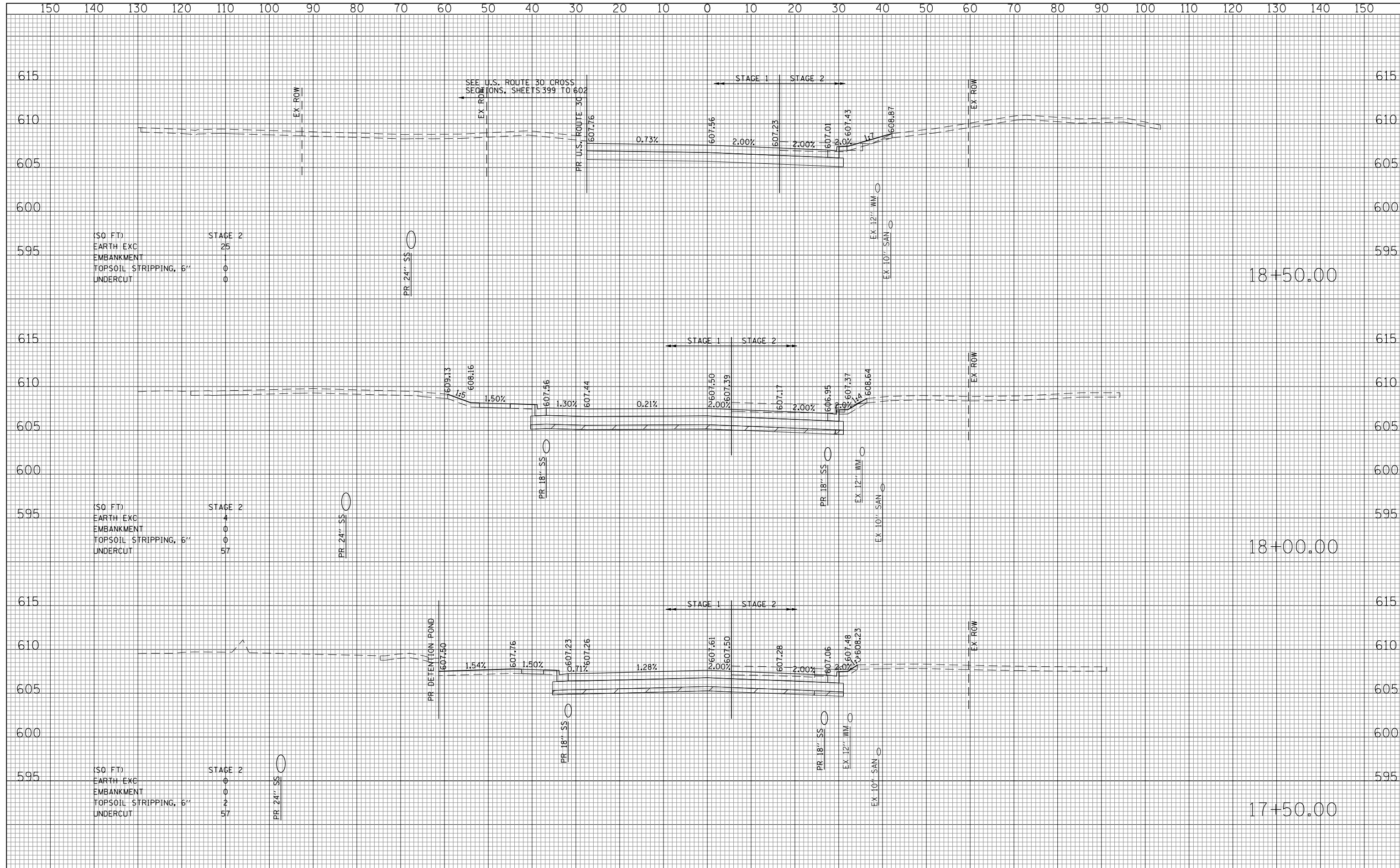
SCALE: 10H : 5V SHEET NO. 659 OF 681 SHEETS STA. 16+06.00 TO STA. 17+00.00

F.A.P. RTE.	SECTION	COUNTY	TOTAL SHEETS	SHEET NO.
575	14W-R	WILL	681	659
				60P95

FED. ROAD DIST. NO. 7 ILLINOIS FED. AID PROJECT

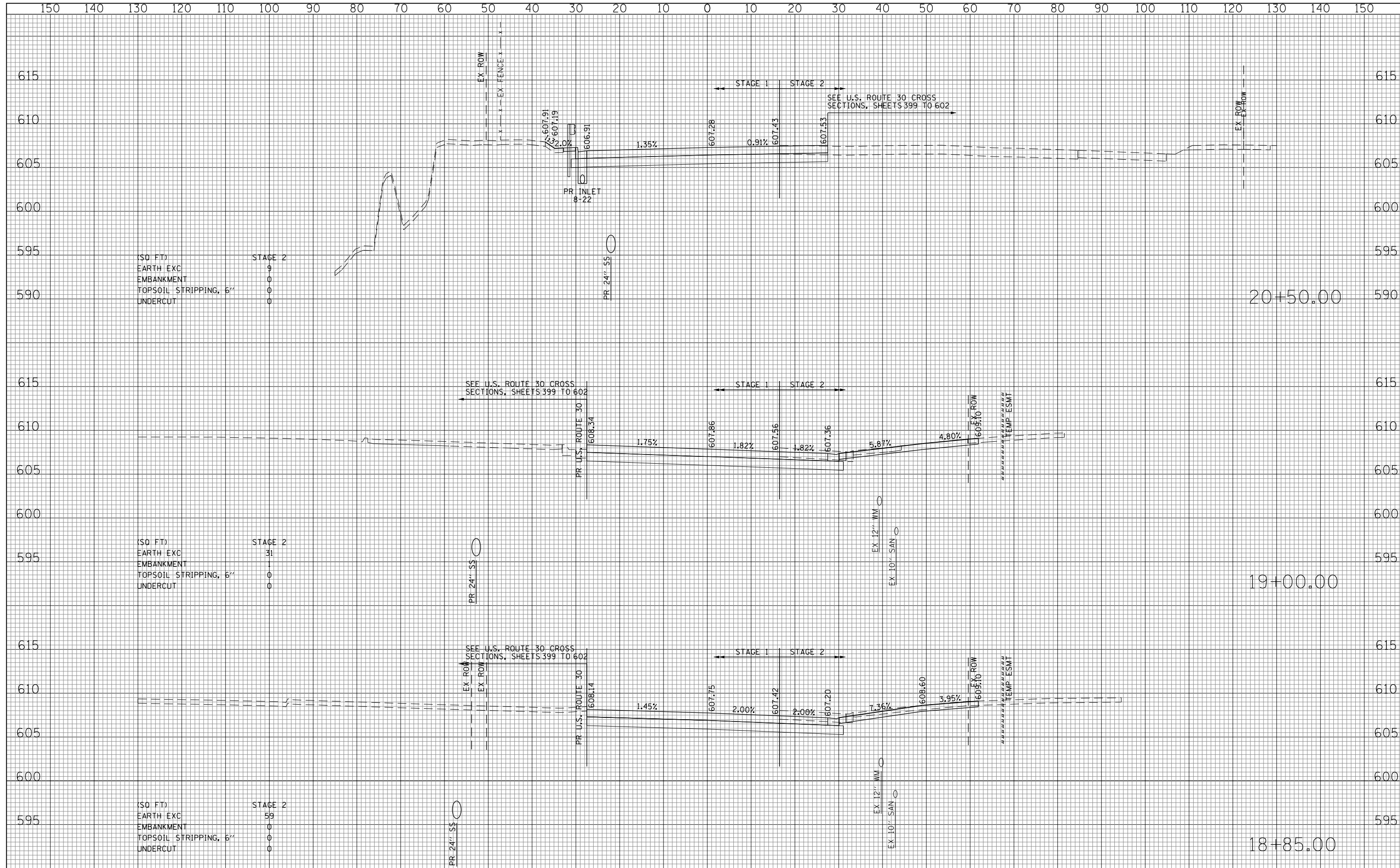
DATE	
BY	
SURVEYED	
PLOTTED	
TEMPLATE	
AREAS	
CHECKED	
NO.	

DATE	
BY	
ORIGINAL SURVEY	
NOTE BOOK	
AREAS	
CHECKED	
NO.	



DATE	
BY	
SURVEYED	
PLOTTED	
TEMPLATE	
AREAS	
CHECKED	
FINAL SURVEY	
NOTE BOOK	
NO.	

DATE	
BY	
SURVEYED	
PLOTTED	
TEMPLATE	
AREAS	
CHECKED	
ORIGINAL SURVEY	
NOTE BOOK	
NO.	



(SQ FT)
 EARTH EXC 9
 EMBANKMENT 0
 TOPSOIL STRIPPING, 6" 0
 UNDERCUT 0

(SQ FT)
 EARTH EXC 31
 EMBANKMENT 0
 TOPSOIL STRIPPING, 6" 0
 UNDERCUT 0

(SQ FT)
 EARTH EXC 59
 EMBANKMENT 0
 TOPSOIL STRIPPING, 6" 0
 UNDERCUT 0

FILE NAME =
 G:\CH2\0012\Road\Sheets\DI60P95-SHT-XSSHT-RENWICK_STAGE2.dgn

USER NAME = bshae1iger
 PLOT SCALE = 20.0000' / in.
 PLOT DATE = 10/23/2014

DESIGNED - JSL
 DRAWN - JSL
 CHECKED - JWC
 DATE - 08/18/2014

REVISED -
 REVISED -
 REVISED -
 REVISED -

**STATE OF ILLINOIS
 DEPARTMENT OF TRANSPORTATION**

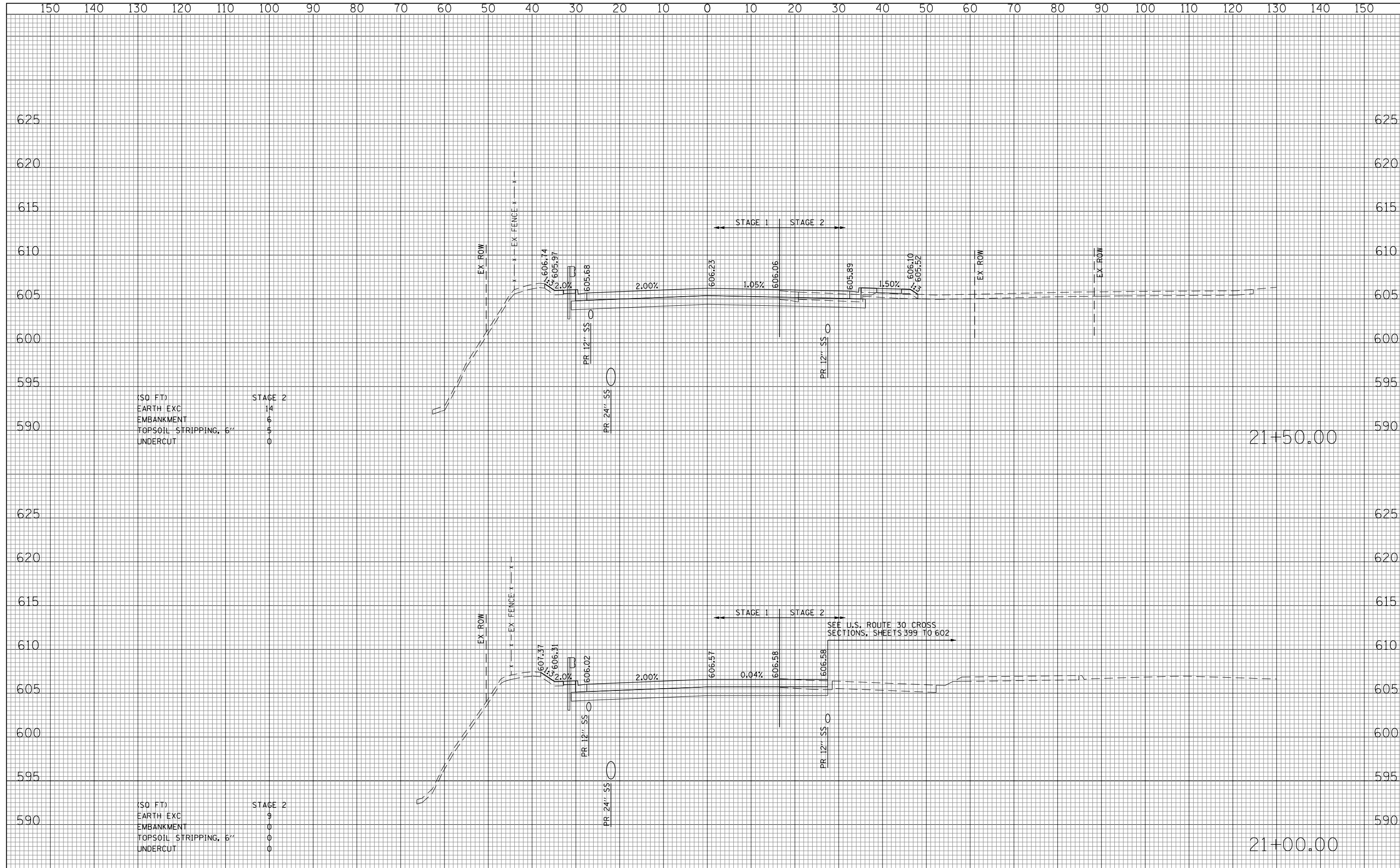
RENWICK ROAD CROSS SECTIONS - STAGE 2

SCALE: 10H : 5V SHEET NO. 661 OF 681 SHEETS STA. 18+85.00 TO STA. 20+50.00

F.A.P. RTE.	SECTION	COUNTY	TOTAL SHEETS	SHEET NO.
575	14W-R	WILL	681	661
			60P95	

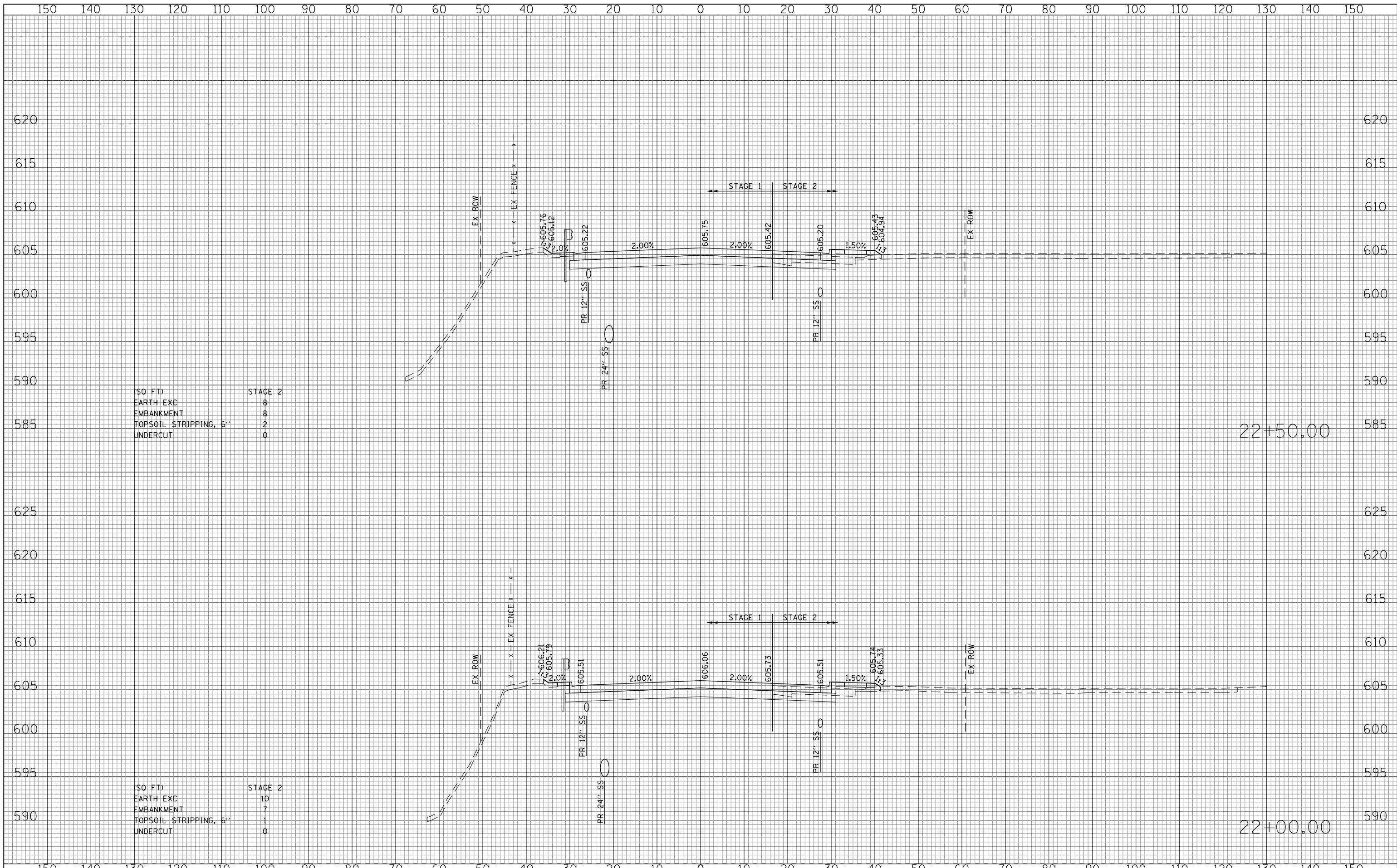
DATE	
BY	
SURVEYED	
PLOTTED	
TEMPLATE	
AREAS	
CHECKED	
FINAL SURVEY	
NOTE BOOK	
NO.	

DATE	
BY	
SURVEYED	
PLOTTED	
TEMPLATE	
AREAS	
CHECKED	
ORIGINAL SURVEY	
NOTE BOOK	
NO.	



(SQ FT)	STAGE 2
EARTH EXC	14
EMBANKMENT	6
TOPSOIL STRIPPING, 6"	5
UNDERCUT	0

(SQ FT)	STAGE 2
EARTH EXC	9
EMBANKMENT	0
TOPSOIL STRIPPING, 6"	0
UNDERCUT	0



(SQ FT)
 EARTH EXC 8
 EMBANKMENT 8
 TOPSOIL STRIPPING, 6" 2
 UNDERCUT 0

STAGE 2

22+50.00

(SQ FT)
 EARTH EXC 10
 EMBANKMENT 7
 TOPSOIL STRIPPING, 6" 1
 UNDERCUT 0

STAGE 2

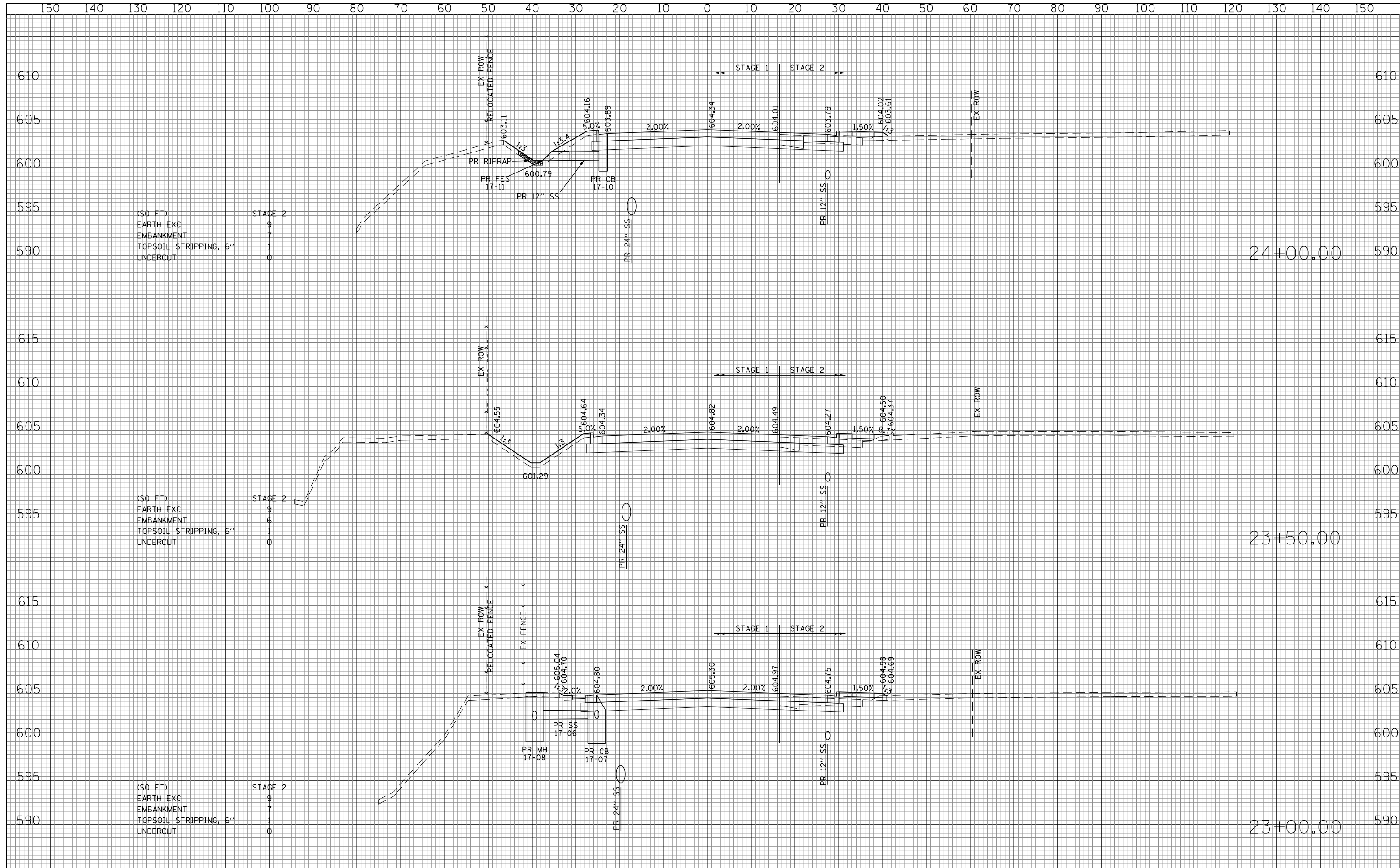
22+00.00

DATE	
BY	
SURVEYED	
PLOTTED	
TEMPLATE	
AREAS	
CHECKED	
NO.	

DATE	
BY	
SURVEYED	
PLOTTED	
TEMPLATE	
AREAS	
CHECKED	
NO.	

DATE	
BY	
SURVEYED	
PLOTTED	
TEMPLATE	
AREAS	
CHECKED	
NO.	

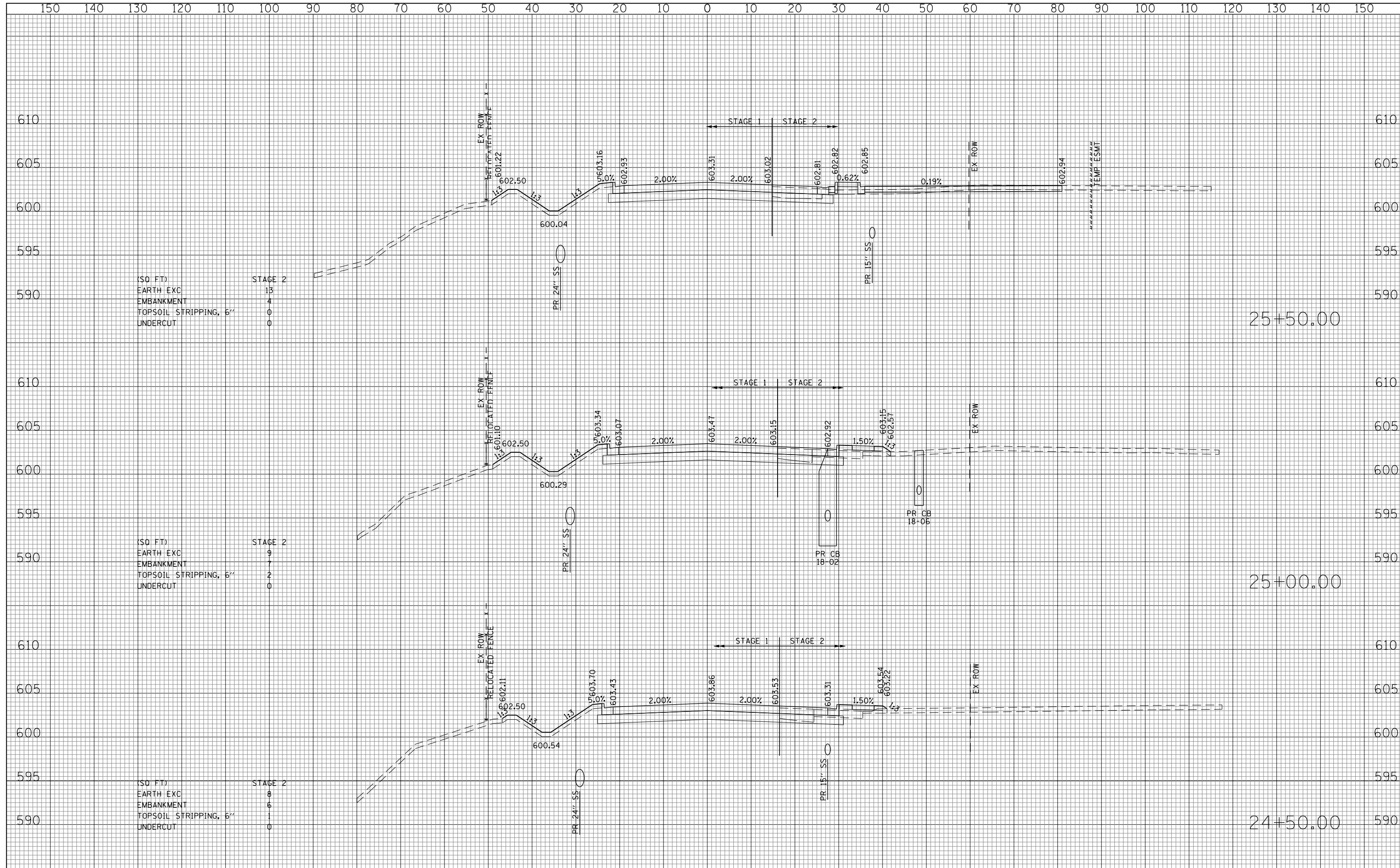
DATE	
BY	
SURVEYED	
PLOTTED	
TEMPLATE	
AREAS	
CHECKED	
NO.	



FILE NAME =	USER NAME = bshae1iger	DESIGNED - JSL	REVISED -	STATE OF ILLINOIS DEPARTMENT OF TRANSPORTATION	RENWICK ROAD CROSS SECTIONS - STAGE 2	F.A.P. RTE.	SECTION	COUNTY	TOTAL SHEETS	SHEET NO.
G:\CH2\0012\Road\Sheets\DI60P95-SHT-XSSHT-RENWICK_STAGE2.dgn	DRAWN - JSL	REVISED -	575			14W-R	WILL	681	664	
PLOT SCALE = 20.0000' / in.	CHECKED - JWC	REVISED -	FED. ROAD DIST. NO. 7 ILLINOIS FED. AID PROJECT							
PLOT DATE = 10/23/2014	DATE - 08/18/2014	REVISED -	60P95							

DATE	
BY	
SURVEYED	
PLOTTED	
TEMPLATE	
AREAS CHECKED	
FINAL SURVEY	
NOTE BOOK	
NO.	

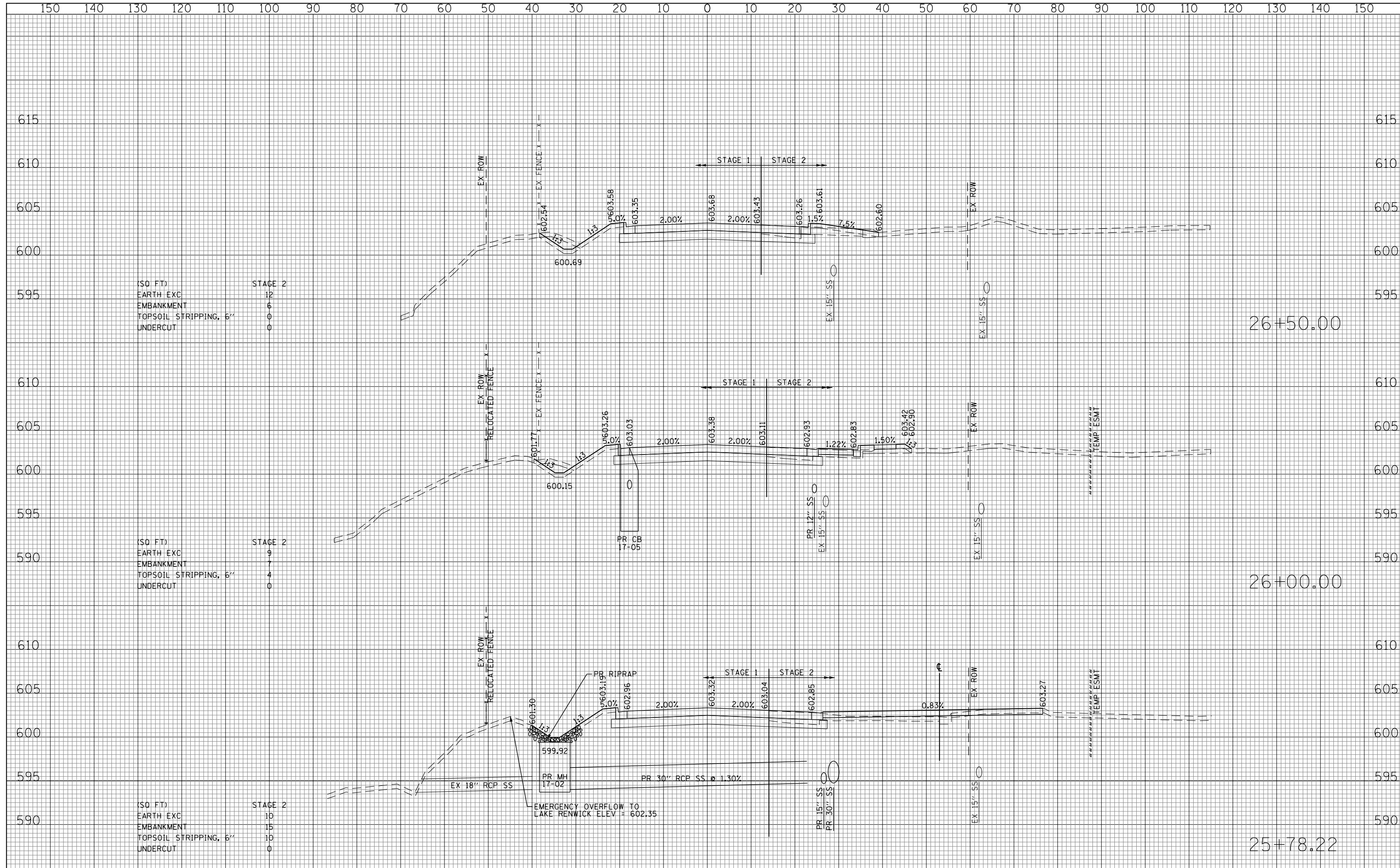
DATE	
BY	
SURVEYED	
PLOTTED	
TEMPLATE	
AREAS CHECKED	
ORIGINAL SURVEY	
NOTE BOOK	
NO.	



FILE NAME =	USER NAME = bshae11ger	DESIGNED - JSL	REVISED -	STATE OF ILLINOIS DEPARTMENT OF TRANSPORTATION	RENWICK ROAD CROSS SECTIONS - STAGE 2			F.A.P. RTE. 575	SECTION 14W-R	COUNTY WILL	TOTAL SHEETS 681	SHEET NO. 665
G:\CH12\0012\Road\Sheets\DI60P95-SHT-XSSHT-RENWICK_STAGE2.dgn		DRAWN - JSL	REVISED -		SCALE: 10H : 5V	SHEET NO. 665 OF 681 SHEETS	STA. 24+50.00	TO STA. 25+50.00	FED. ROAD DIST. NO. 7 ILLINOIS FED. AID PROJECT			
		CHECKED - JWC	REVISED -									
		DATE - 08/18/2014	REVISED -									

DATE	
BY	
FINAL SURVEY	
PLOTTED	
TEMPLATE	
NOTE BOOK	
AREAS CHECKED	
NO.	

DATE	
BY	
ORIGINAL SURVEY	
PLOTTED	
TEMPLATE	
NOTE BOOK	
AREAS CHECKED	
NO.	



(SQ FT)

STAGE 2	
EARTH EXC	12
EMBANKMENT	6
TOPSOIL STRIPPING, 6"	0
UNDERCUT	0

(SQ FT)

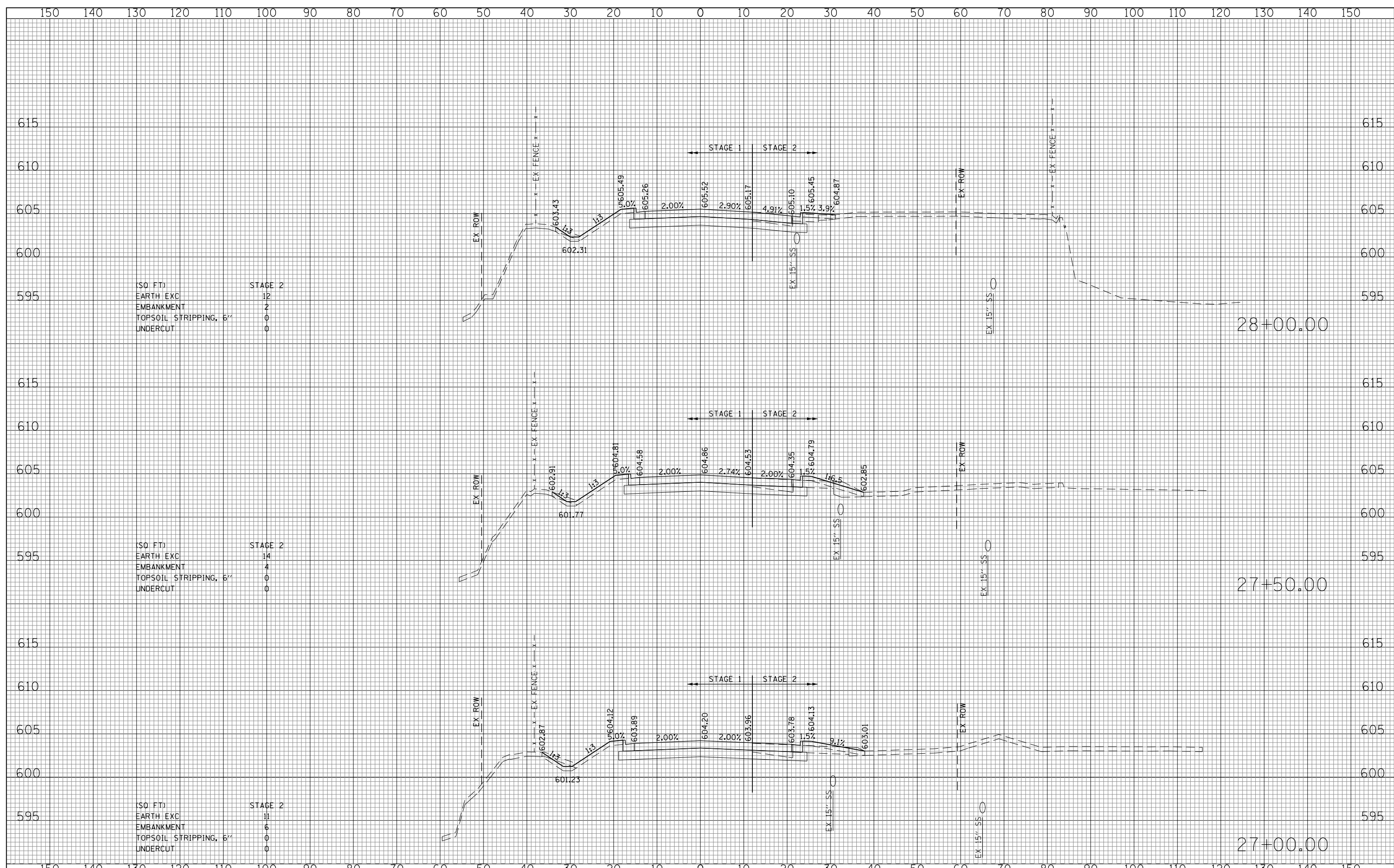
STAGE 2	
EARTH EXC	9
EMBANKMENT	7
TOPSOIL STRIPPING, 6"	4
UNDERCUT	0

(SQ FT)

STAGE 2	
EARTH EXC	10
EMBANKMENT	15
TOPSOIL STRIPPING, 6"	10
UNDERCUT	0

DATE	
BY	
SURVEYED	
PLOTTED	
TEMPLATE	
AREAS	
AREAS CHECKED	
NO.	

DATE	
BY	
SURVEYED	
PLOTTED	
TEMPLATE	
AREAS	
AREAS CHECKED	
NO.	



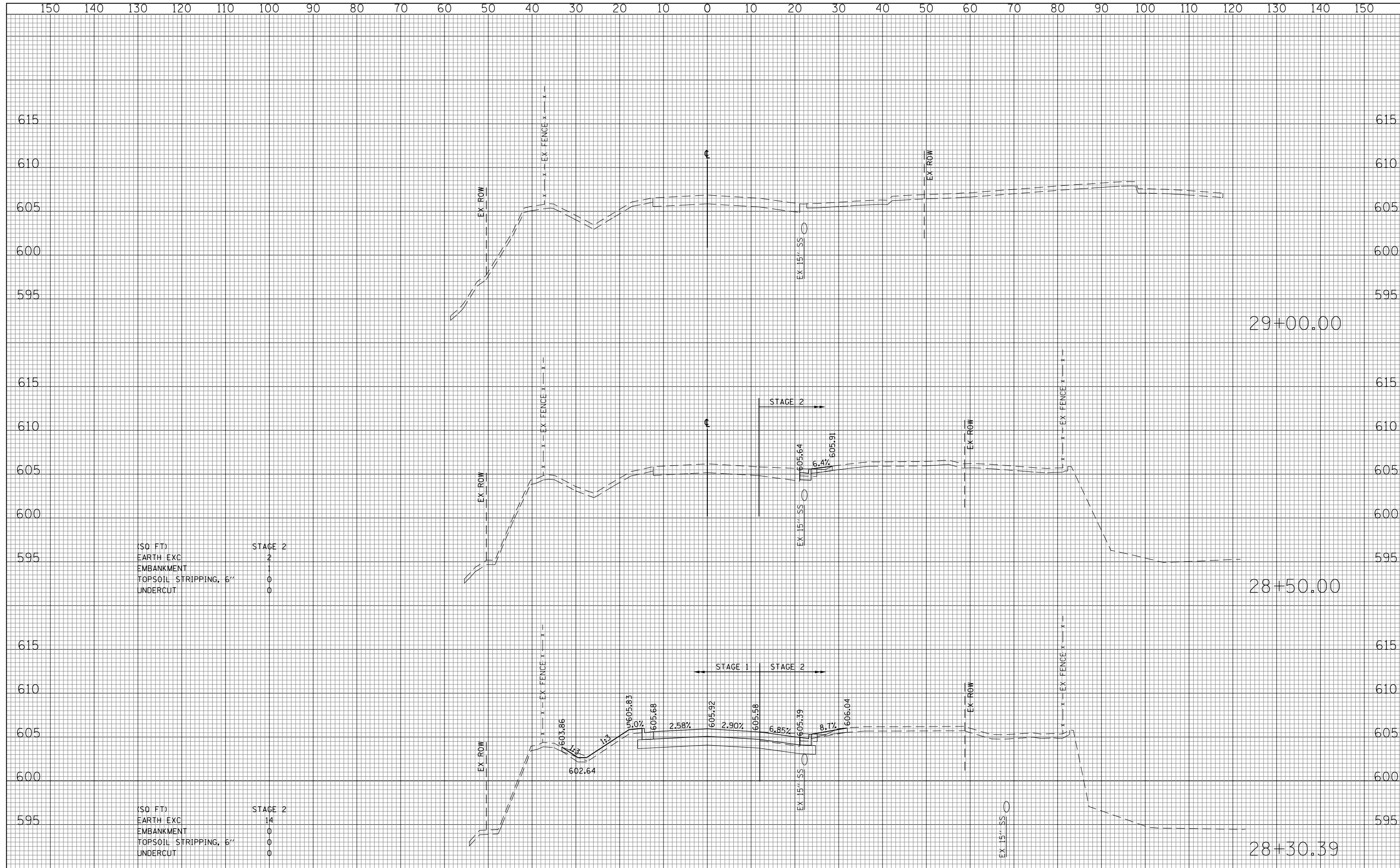
(SQ FT)	STAGE 2
EARTH EXC	12
EMBANKMENT	2
TOPSOIL STRIPPING, 6"	0
UNDERCUT	0

(SQ FT)	STAGE 2
EARTH EXC	14
EMBANKMENT	4
TOPSOIL STRIPPING, 6"	0
UNDERCUT	0

(SQ FT)	STAGE 2
EARTH EXC	11
EMBANKMENT	6
TOPSOIL STRIPPING, 6"	0
UNDERCUT	0

DATE	
BY	
SURVEYED	
PLOTTED	
TEMPLATE	
AREAS	
AREAS CHECKED	
NO.	

DATE	
BY	
SURVEYED	
PLOTTED	
TEMPLATE	
AREAS	
AREAS CHECKED	
NO.	



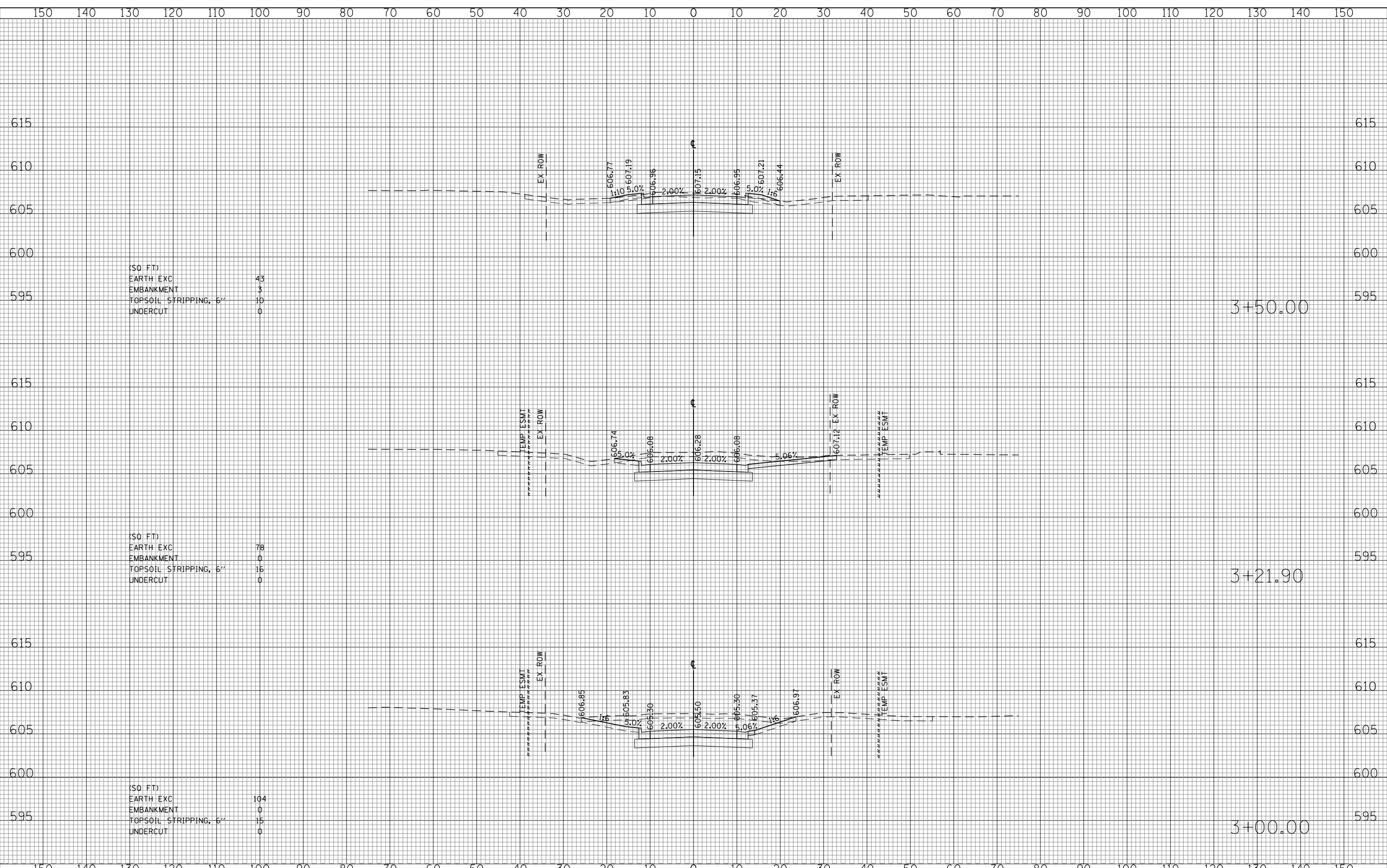
(SQ FT)
 EARTH EXC 2
 EMBANKMENT 0
 TOPSOIL STRIPPING, 6" 0
 UNDERCUT 0

(SQ FT)
 EARTH EXC 14
 EMBANKMENT 0
 TOPSOIL STRIPPING, 6" 0
 UNDERCUT 0

FILE NAME =	USER NAME = bshae1iger	DESIGNED - JSL	REVISED -	STATE OF ILLINOIS DEPARTMENT OF TRANSPORTATION	RENWICK ROAD CROSS SECTIONS - STAGE 2	F.A.P. R.T.E. 575	SECTION 14W-R	COUNTY WILL	TOTAL SHEETS 681	SHEET NO. 668	
G:\CH2\0012\Road\Sheets\DI60P95-SHT-XSHT-RENWICK_STAGE2.dgn	PLOT SCALE = 20.0000' / in.	DRAWN - JSL	REVISED -			SCALE: 10H : 5V	SHEET NO. 668 OF 681 SHEETS	STA. 28+30.39	TO STA. 29+00.00	FED. ROAD DIST. NO. 7	ILLINOIS FED. AID PROJECT
	PLOT DATE = 10/23/2014	CHECKED - JWC	REVISED -								
		DATE - 08/18/2014	REVISED -								

DATE	
BY	
FINAL SURVEY NO.	
SURVEYED	
PLOTTED	
TEMPLATE	
AREAS CHECKED	
NOTE BOOK	
AREAS CHECKED	

DATE	
BY	
ORIGINAL SURVEY NO.	
SURVEYED	
PLOTTED	
TEMPLATE	
AREAS CHECKED	
NOTE BOOK	
AREAS CHECKED	



(SQ FT)
 EARTH EXC 43
 EMBANKMENT 3
 TOPSOIL STRIPPING, 6" 10
 UNDERCUT 0

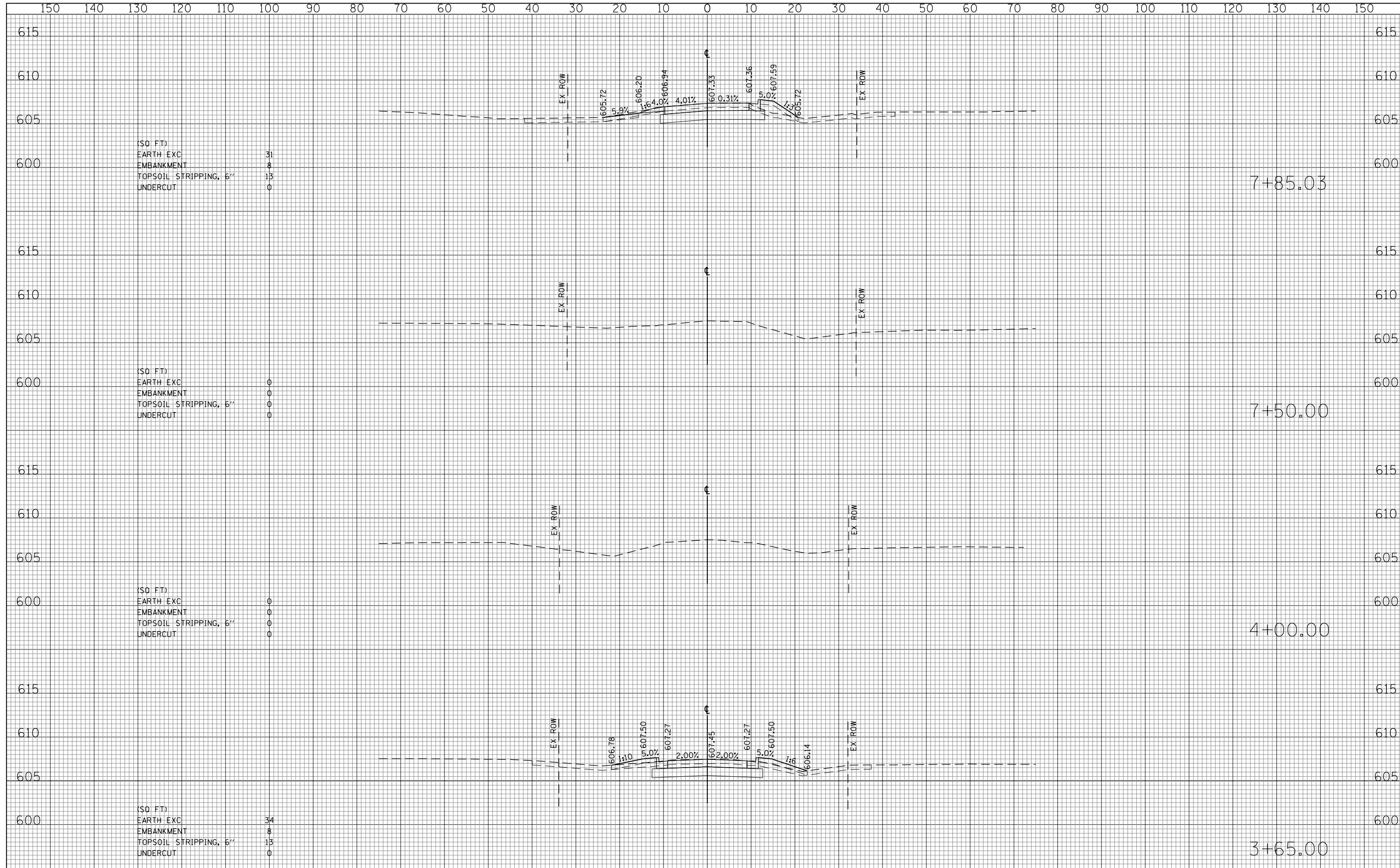
(SQ FT)
 EARTH EXC 78
 EMBANKMENT 0
 TOPSOIL STRIPPING, 6" 16
 UNDERCUT 0

(SQ FT)
 EARTH EXC 104
 EMBANKMENT 0
 TOPSOIL STRIPPING, 6" 15
 UNDERCUT 0

FILE NAME =	USER NAME = bshae1iger	DESIGNED - JSL	REVISED -	STATE OF ILLINOIS DEPARTMENT OF TRANSPORTATION	COLLINS DRIVE CROSS SECTIONS			F.A.P. RTE.	SECTION	COUNTY	TOTAL SHEETS	SHEET NO.
G:\CH12\0012\Road\Sheets\DI60P95-SHT-XSSHT-COLLINS.dgn	DRAWN - JSL	REVISED -	575					14W-R	WILL	681	669	
PLOT SCALE = 20.0000' / in.	CHECKED - JWC	REVISED -	SCALE: 10H : 5V					SHEET NO. 669 OF 681 SHEETS	STA. 3+00.00 TO STA. 3+50.00	FED. ROAD DIST. NO. 7 ILLINOIS FED. AID PROJECT		
PLOT DATE = 10/23/2014	DATE - 08/18/2014	REVISED -	60P95									

DATE	
BY	
SURVEYED	
PLOTTED	
TEMPLATE	
AREAS	
CHECKED	
FINAL SURVEY	
NOTE BOOK	
NO.	

DATE	
BY	
SURVEYED	
PLOTTED	
TEMPLATE	
AREAS	
CHECKED	
ORIGINAL SURVEY	
NOTE BOOK	
NO.	



(SQ FT)	
EARTH EXC	31
EMBANKMENT	8
TOPSOIL STRIPPING, 6"	13
UNDERCUT	0

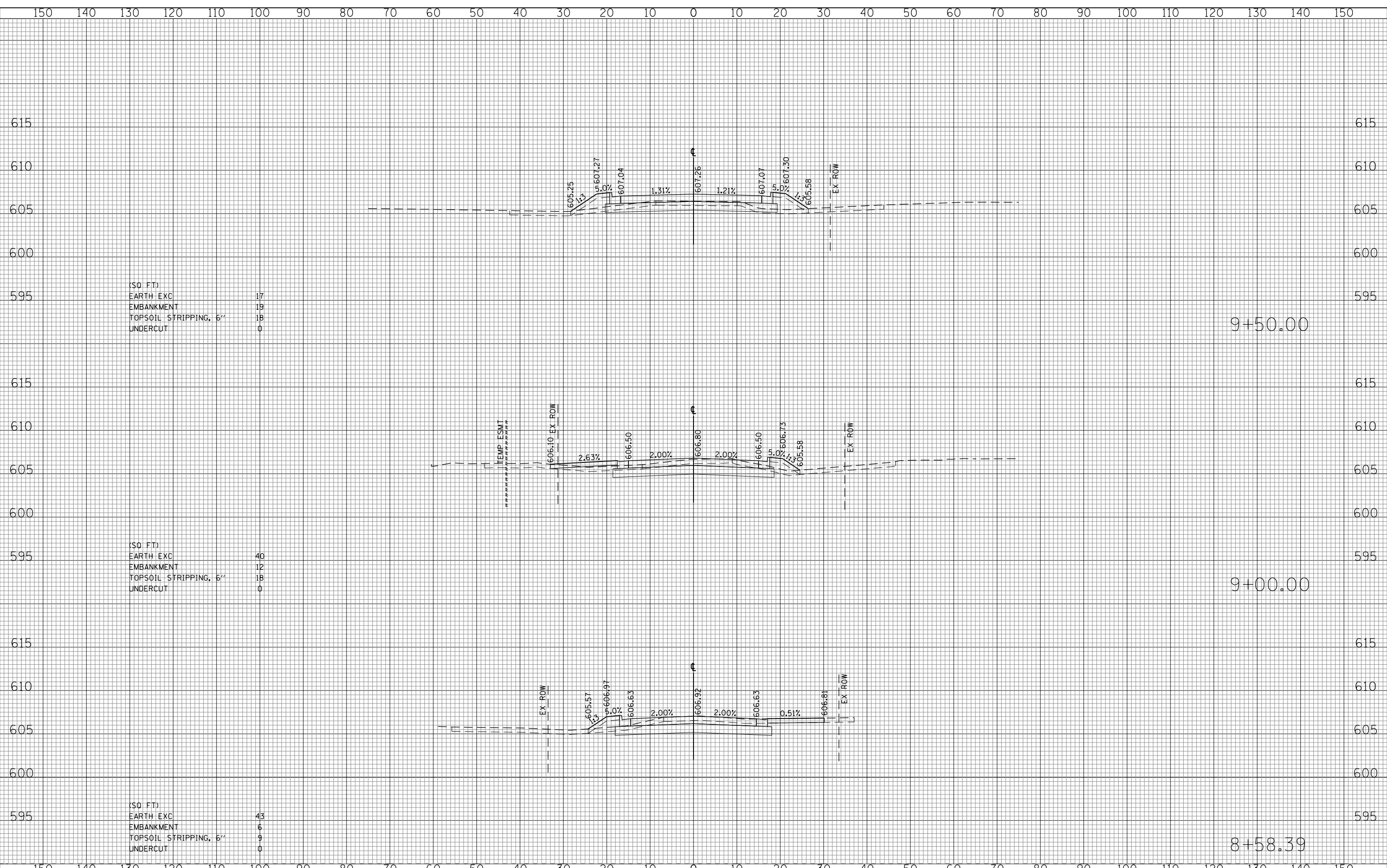
(SQ FT)	
EARTH EXC	0
EMBANKMENT	0
TOPSOIL STRIPPING, 6"	0
UNDERCUT	0

(SQ FT)	
EARTH EXC	0
EMBANKMENT	0
TOPSOIL STRIPPING, 6"	0
UNDERCUT	0

(SQ FT)	
EARTH EXC	34
EMBANKMENT	8
TOPSOIL STRIPPING, 6"	13
UNDERCUT	0

DATE	
BY	
SURVEYED	
PLOTTED	
TEMPLATE	
AREAS	
CHECKED	
FINAL SURVEY	
NOTE BOOK	
NO.	

DATE	
BY	
SURVEYED	
PLOTTED	
TEMPLATE	
AREAS	
CHECKED	
ORIGINAL SURVEY	
NOTE BOOK	
NO.	



(SQ FT)
 EARTH EXC 17
 EMBANKMENT 19
 TOPSOIL STRIPPING, 6" 18
 UNDERCUT 0

9+50.00

(SQ FT)
 EARTH EXC 40
 EMBANKMENT 12
 TOPSOIL STRIPPING, 6" 18
 UNDERCUT 0

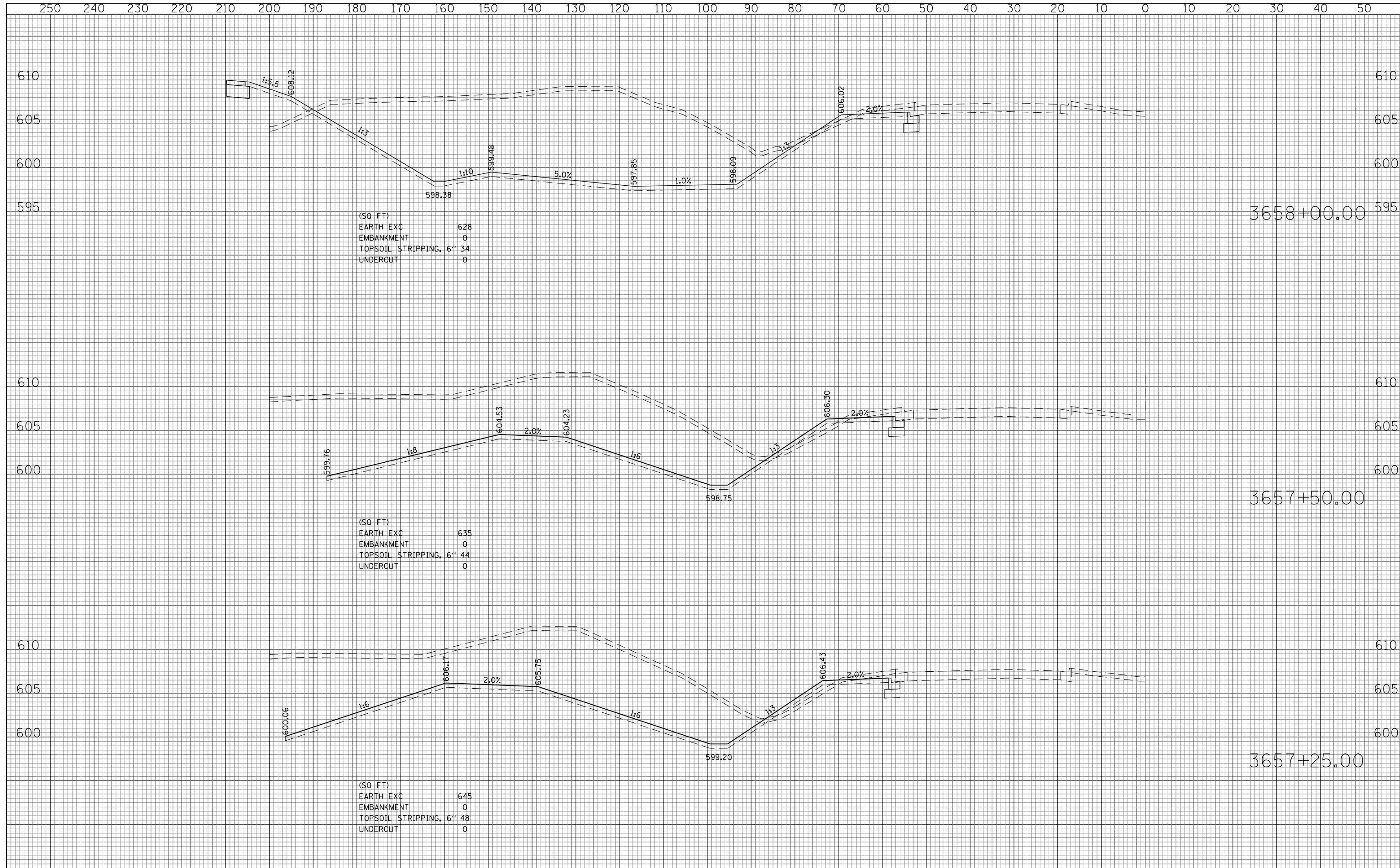
9+00.00

(SQ FT)
 EARTH EXC 43
 EMBANKMENT 6
 TOPSOIL STRIPPING, 6" 9
 UNDERCUT 0

8+58.39

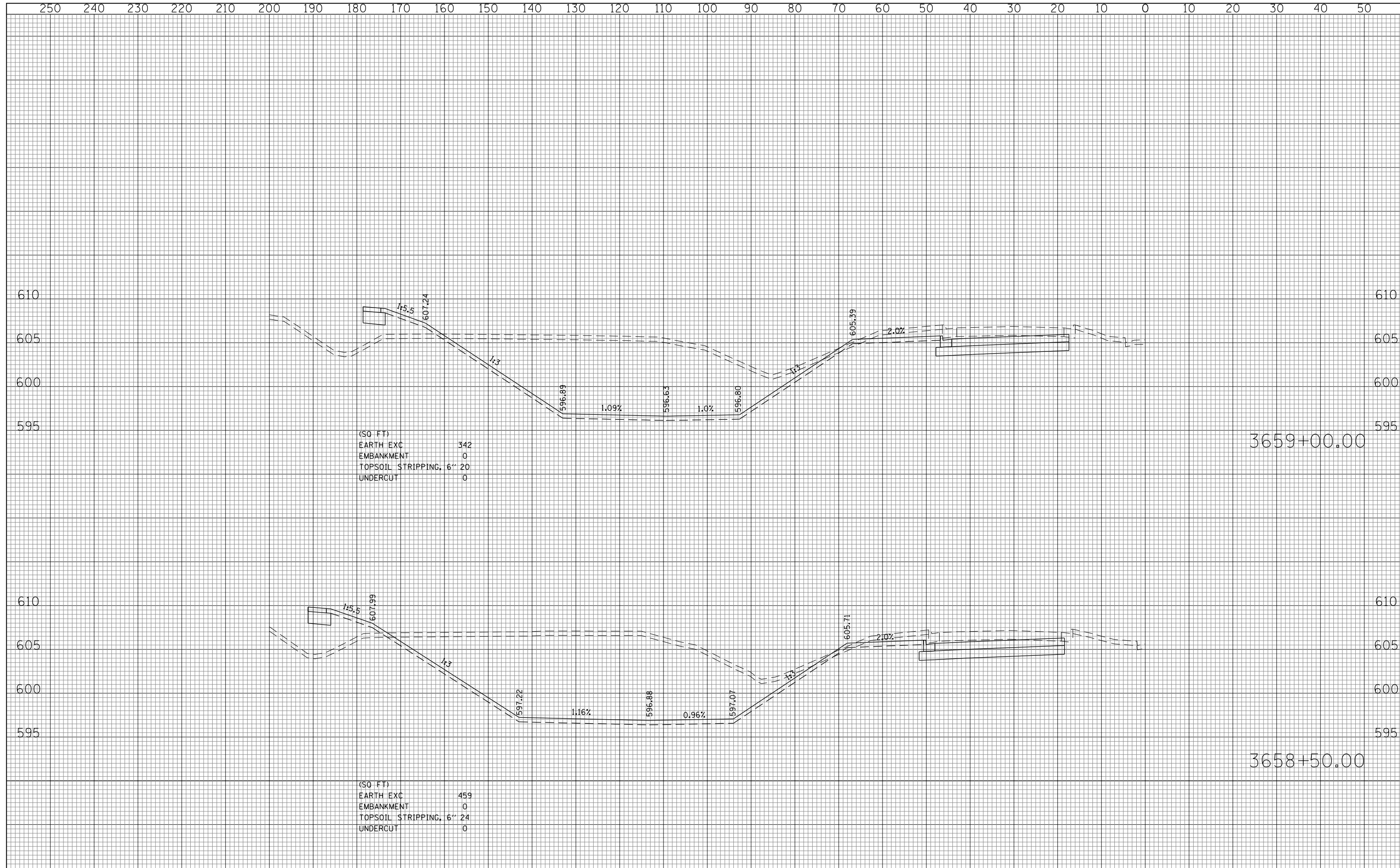
DATE	
BY	
SURVEYED	
PLOTTED	
TEMPLATE	
AREAS	
CHECKED	
FINAL SURVEY	
NOTE BOOK	
NO.	

DATE	
BY	
SURVEYED	
PLOTTED	
TEMPLATE	
AREAS	
CHECKED	
ORIGINAL SURVEY	
NOTE BOOK	
NO.	



DATE	
BY	
SURVEYED	
PLOTTED	
TEMPLATE	
AREAS	
CHECKED	
FINAL SURVEY	
NOTE BOOK	
NO.	

DATE	
BY	
SURVEYED	
PLOTTED	
TEMPLATE	
AREAS	
CHECKED	
ORIGINAL SURVEY	
NOTE BOOK	
NO.	



(SQ FT)
 EARTH EXC 342
 EMBANKMENT 0
 TOPSOIL STRIPPING, 6" 20
 UNDERCUT 0

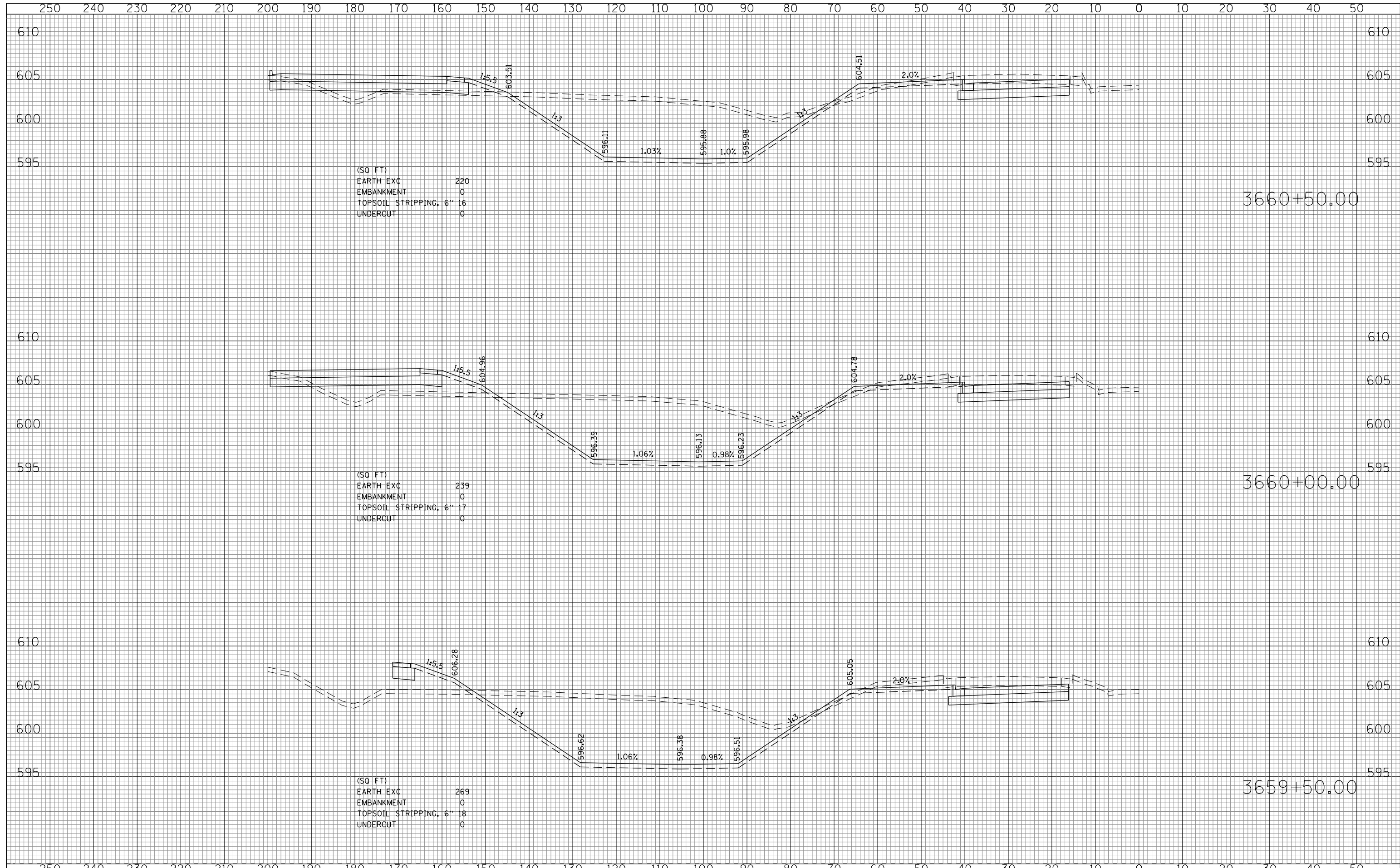
3659+00.00

(SQ FT)
 EARTH EXC 459
 EMBANKMENT 0
 TOPSOIL STRIPPING, 6" 24
 UNDERCUT 0

3658+50.00

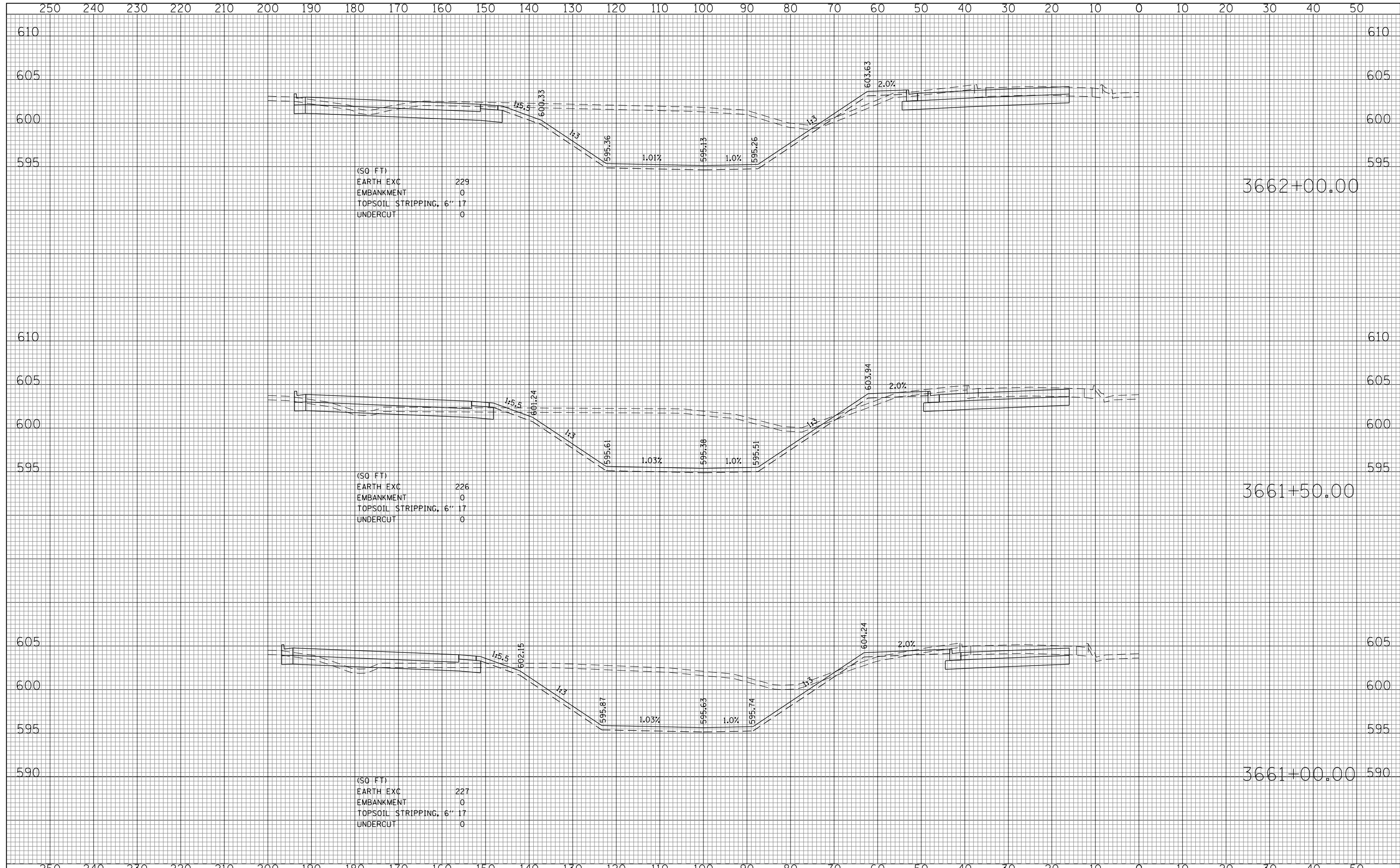
DATE	
BY	
FINAL SURVEY NO.	
SURVEYED	
PLOTTED	
TEMPLATE	
AREAS	
CHECKED	

DATE	
BY	
ORIGINAL SURVEY NO.	
SURVEYED	
PLOTTED	
TEMPLATE	
AREAS	
CHECKED	



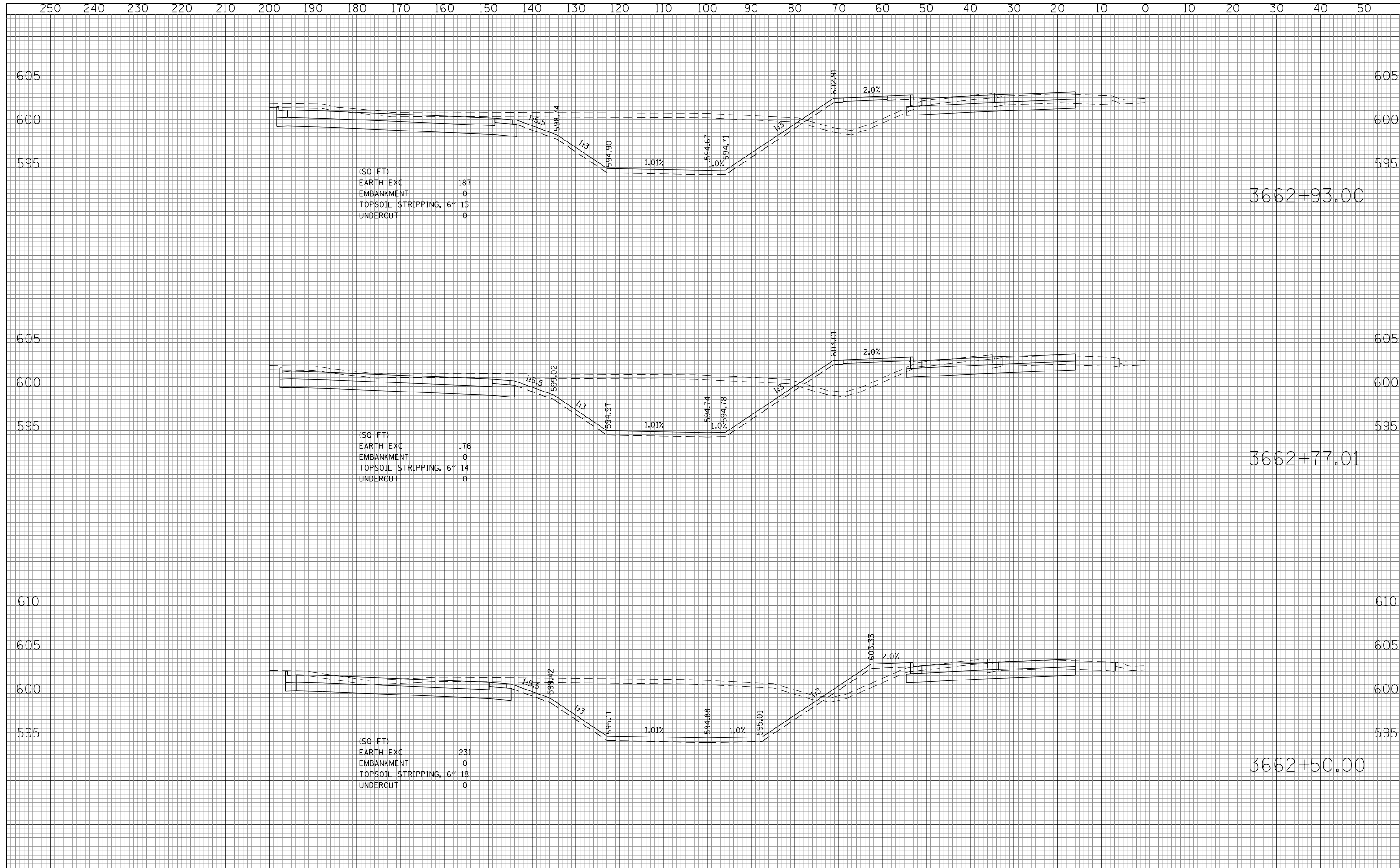
DATE	
BY	
SURVEYED	
PLOTTED	
TEMPLATE	
AREAS	
CHECKED	
FINAL SURVEY	
NOTE BOOK	
NO.	

DATE	
BY	
SURVEYED	
PLOTTED	
TEMPLATE	
AREAS	
CHECKED	
ORIGINAL SURVEY	
NOTE BOOK	
NO.	



DATE	
BY	
SURVEYED	
PLOTTED	
TEMPLATE	
AREAS	
CHECKED	
FINAL SURVEY	
NOTE BOOK	
NO.	

DATE	
BY	
SURVEYED	
PLOTTED	
TEMPLATE	
AREAS	
CHECKED	
ORIGINAL SURVEY	
NOTE BOOK	
NO.	



(SQ FT)
 EARTH EXC 187
 EMBANKMENT 0
 TOPSOIL STRIPPING, 6" 15
 UNDERCUT 0

3662+93.00

(SQ FT)
 EARTH EXC 176
 EMBANKMENT 0
 TOPSOIL STRIPPING, 6" 14
 UNDERCUT 0

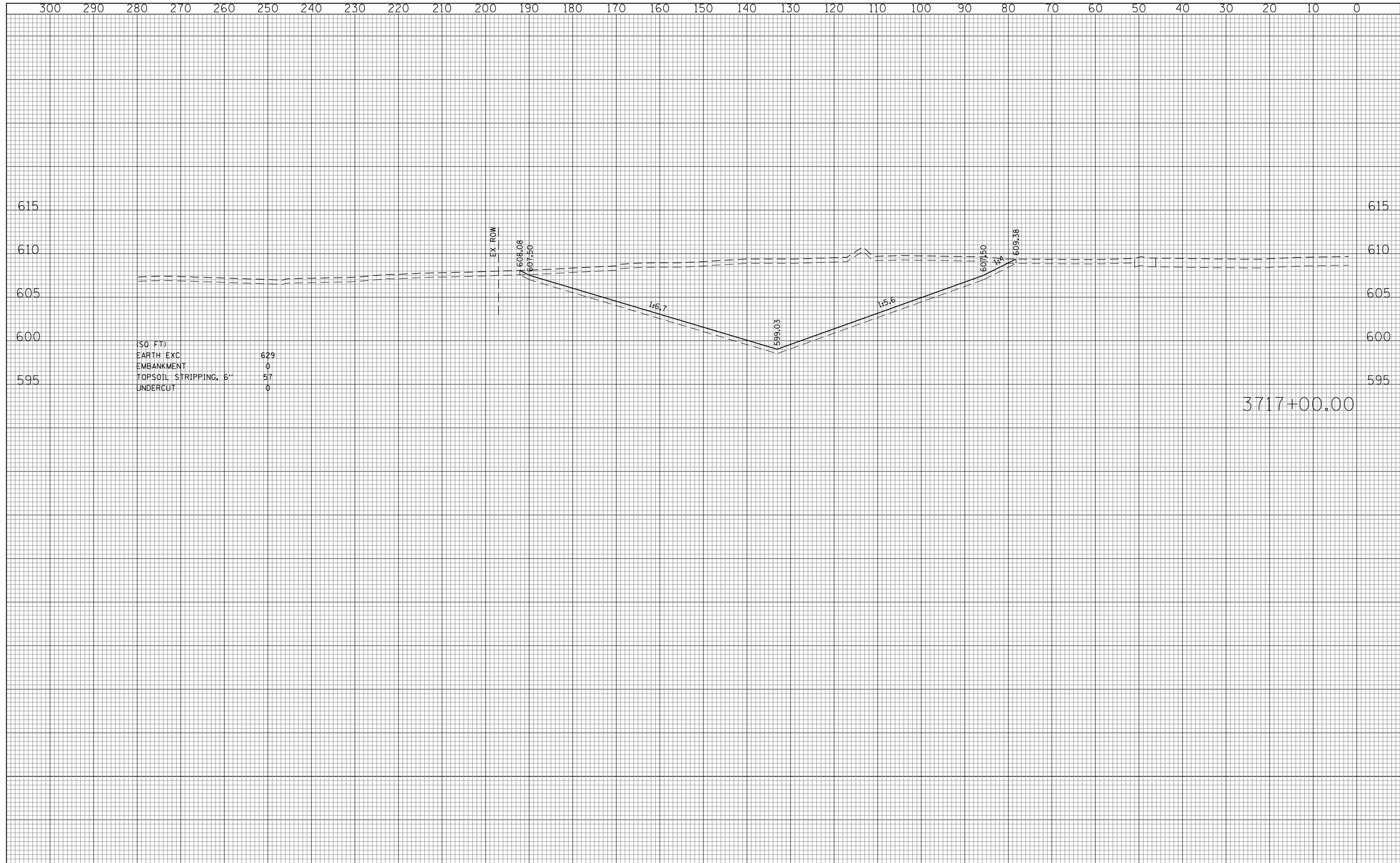
3662+77.01

(SQ FT)
 EARTH EXC 231
 EMBANKMENT 0
 TOPSOIL STRIPPING, 6" 18
 UNDERCUT 0

3662+50.00

FINAL SURVEY NO.	SURVEYED PLOTTED AREAS CHECKED	BY	DATE

ORIGINAL SURVEY NO.	SURVEYED PLOTTED AREAS CHECKED	BY	DATE

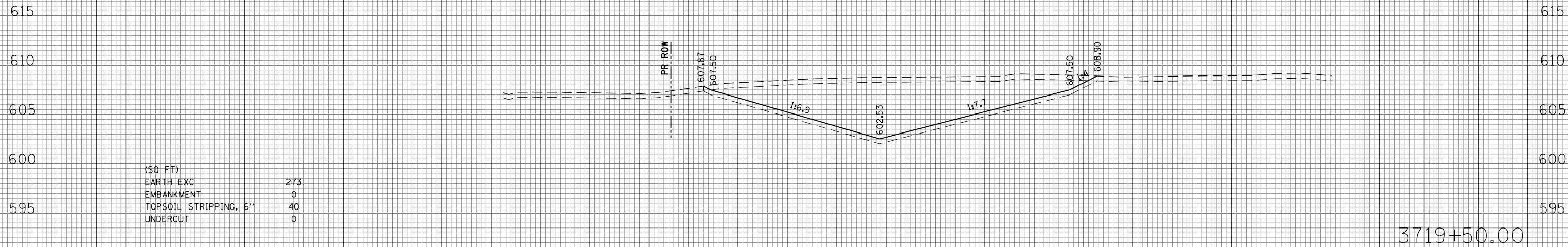


(SQ FT)	
EARTH EXC	629
EMBANKMENT	0
TOPSOIL STRIPPING, 6"	57
UNDERCUT	0

300 290 280 270 260 250 240 230 220 210 200 190 180 170 160 150 140 130 120 110 100 90 80 70 60 50 40 30 20 10 0

FINAL SURVEY NO.	SURVEYED PLOTTED AREAS CHECKED	BY	DATE
NOTE BOOK	TEMPLATE		
	AREAS CHECKED		

ORIGINAL SURVEY NO.	SURVEYED PLOTTED AREAS CHECKED	BY	DATE
NOTE BOOK	TEMPLATE		
	AREAS CHECKED		



(50 FT)	
EARTH EXC	273
EMBANKMENT	0
TOPSOIL STRIPPING, 6"	40
UNDERCUT	0

300 290 280 270 260 250 240 230 220 210 200 190 180 170 160 150 140 130 120 110 100 90 80 70 60 50 40 30 20 10 0

FILE NAME = G:\CH12\0012\Road\Sheets\DI60P95-SHT-XSSHT-DET-POND.dgn

USER NAME = bshae1iger
 PLOT SCALE = 20.0000' / in.
 PLOT DATE = 10/23/2014

DESIGNED - JSL
 DRAWN - JSL
 CHECKED - JWC
 DATE - 08/18/2014

REVISED -
 REVISED -
 REVISED -
 REVISED -

**STATE OF ILLINOIS
 DEPARTMENT OF TRANSPORTATION**

DETENTION POND CROSS SECTIONS

SCALE: 10H : 5V SHEET NO. 681 OF 681 SHEETS STA. 3719+50.00 TO STA. 3720+00.00

F.A.P. RTE.	SECTION	COUNTY	TOTAL SHEETS	SHEET NO.
575	14W-R	WILL	681	681
			60P95	