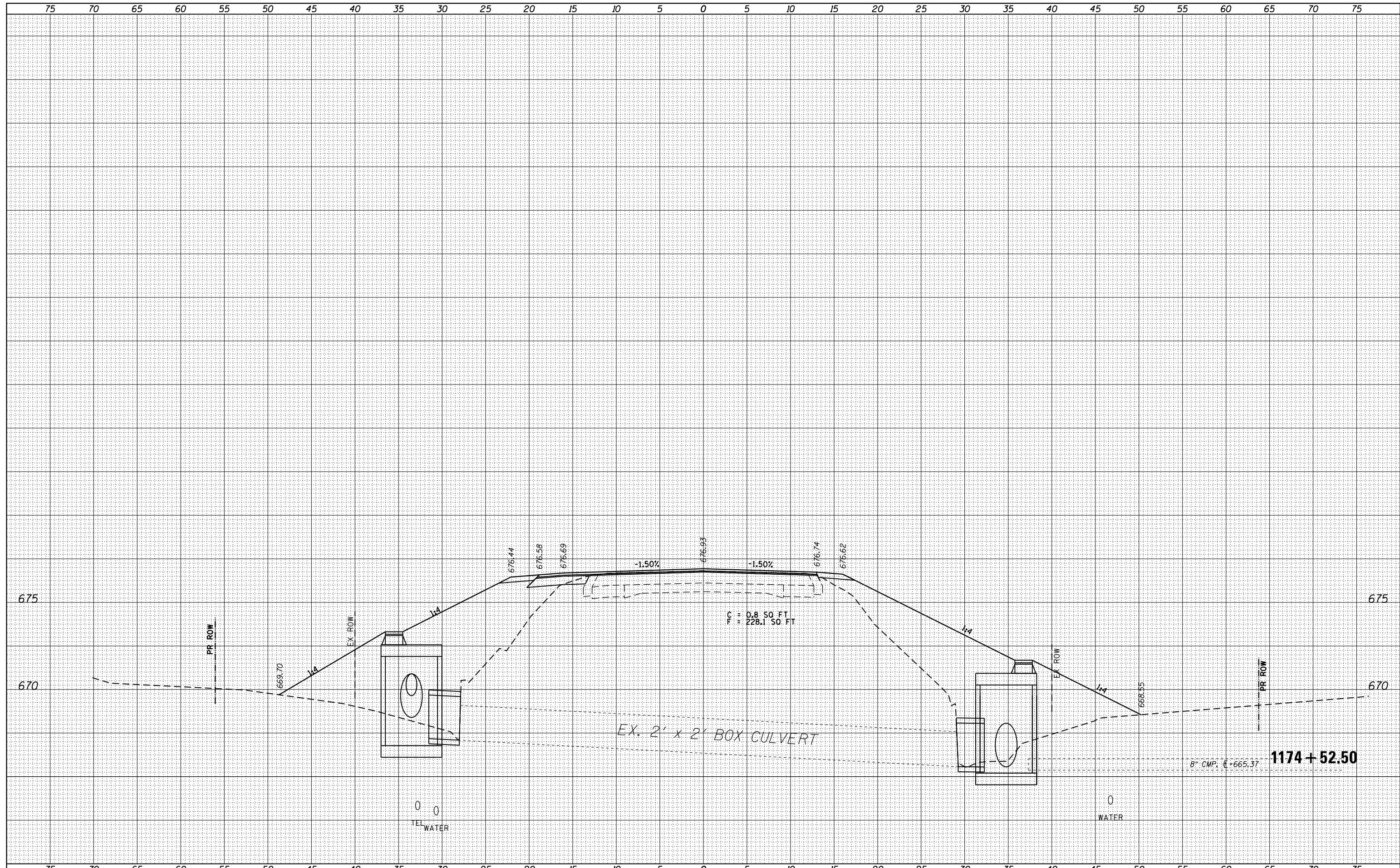


FINAL SURVEY NO.	SURVEYED	DATE
NOTE BOOK	PLOTTED	
AREAS CHECKED	TEMPLATE	
	AREAS CHECKED	

ORIGINAL SURVEY NO.	SURVEYED	DATE
NOTE BOOK	PLOTTED	
AREAS CHECKED	TEMPLATE	
	AREAS CHECKED	



FILE NAME = p:\11084EBIDINTEG\Illinois.gov\PWIDOT\Documents\IDOT Offices\District 6\Projects\0672C60\CADD\DRAWING\District edit\CADD Sheets\REVISED\9411901.dgn

USER NAME = sparksq	DESIGNED -	REVISED -
DRAWN LINGNER	CHECKED -	REVISED -
PLOT SCALE = 10.0000' / in.	DATE -	REVISED -
PLOT DATE = 10/23/2014		

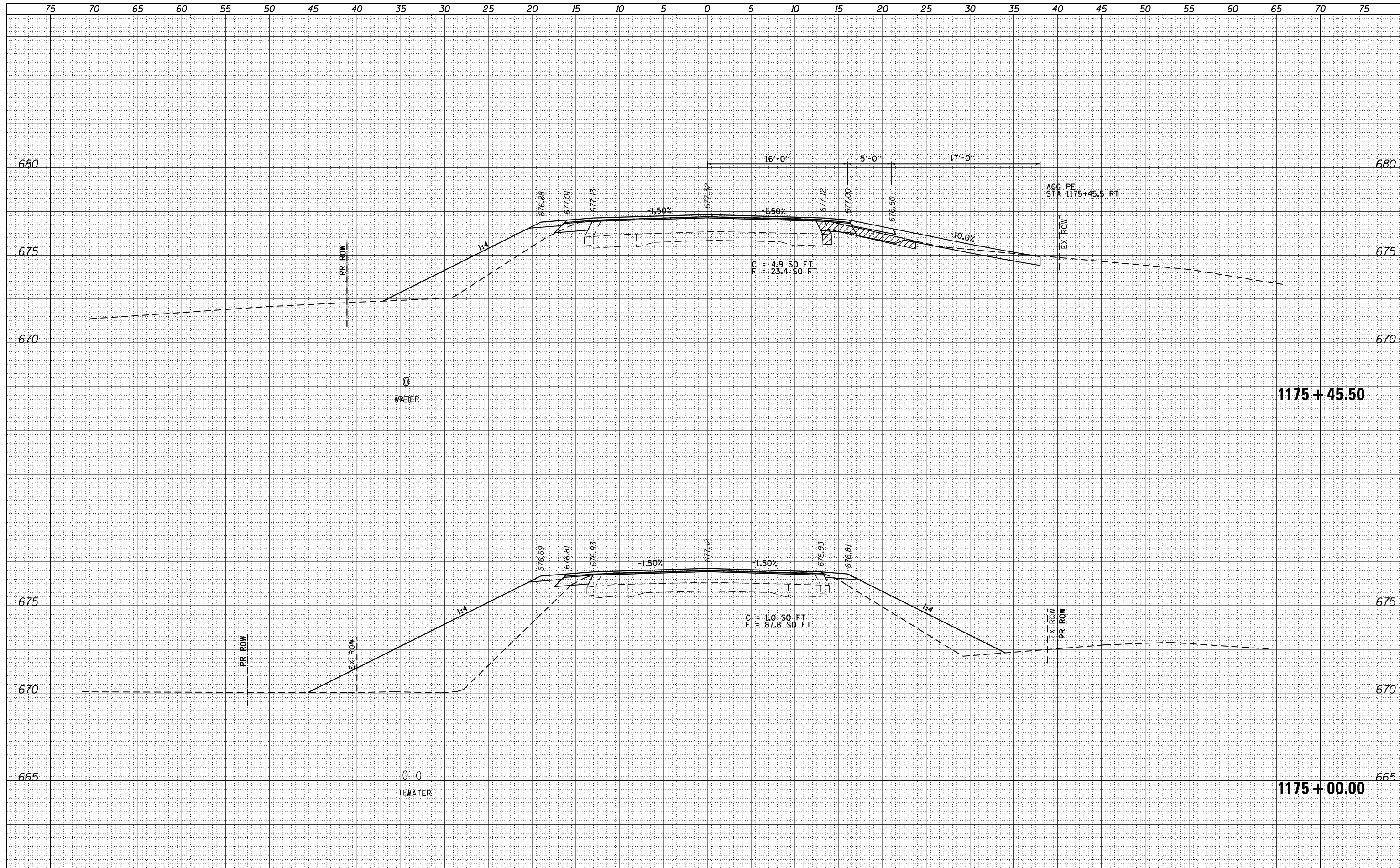
**STATE OF ILLINOIS
DEPARTMENT OF TRANSPORTATION**

CROSS SECTIONS IL 94
SCALE: SHEET OF SHEETS STA. 1174+52.50 TO STA. 1174+54.22

F.A.P. RTE. 685/538	SECTION (112)RS-3,L,N,I	COUNTY HANCOCK	TOTAL SHEETS 156	SHEET NO. 101
CONTRACT NO. 72C60			ILLINOIS FED. AID PROJECT	

DATE	
BY	
ORIGINAL SURVEY	
SURVEYED	
PLOTTED	
TEMPLATE	
AREAS	
CHECKED	
NO.	

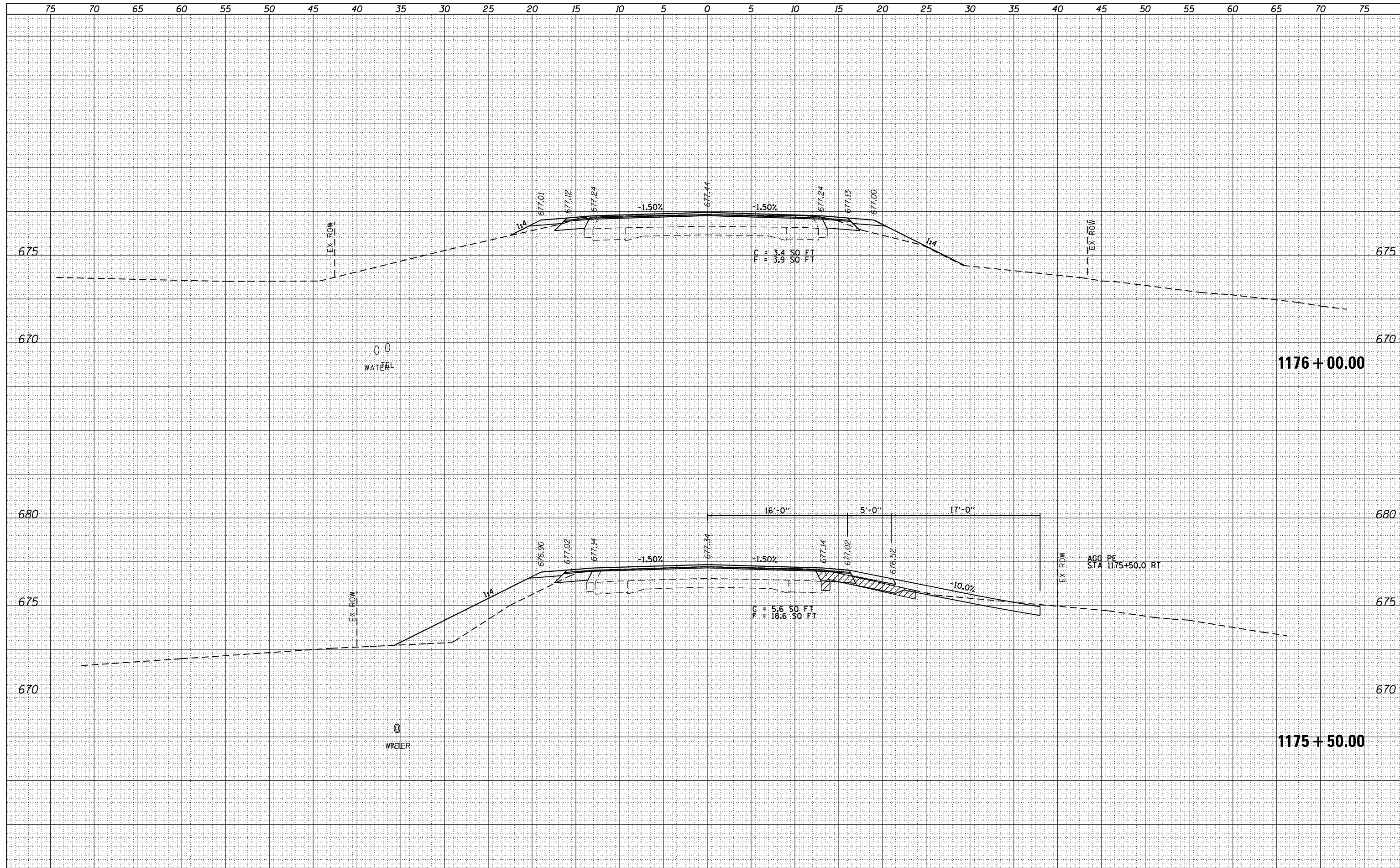
DATE	
BY	
ORIGINAL SURVEY	
SURVEYED	
PLOTTED	
TEMPLATE	
AREAS	
CHECKED	
NO.	

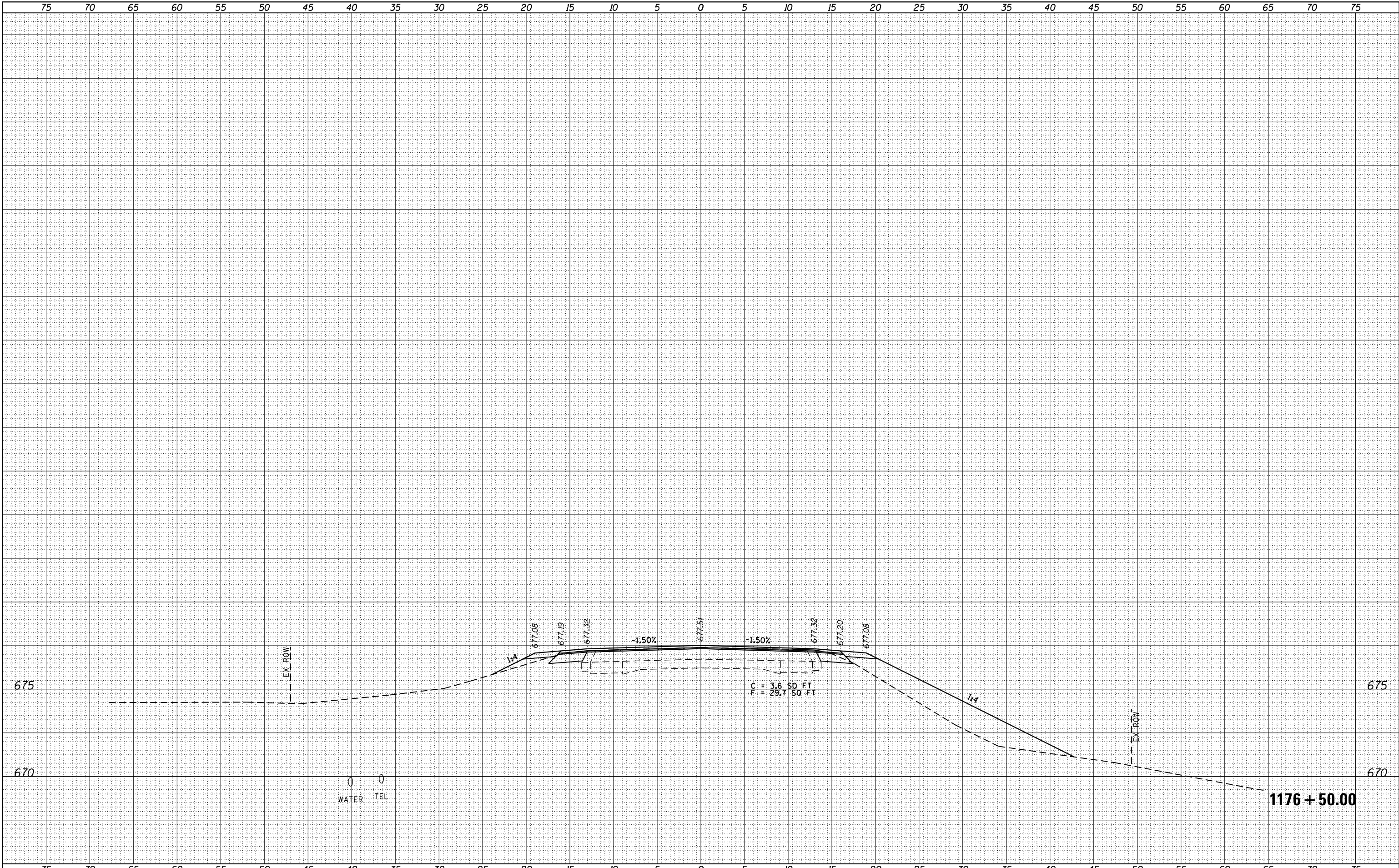


FILE NAME =	USER NAME = sparksgw	DESIGNED -	REVISED -	F.A.P. RTE.	SECTION	COUNTY	TOTAL SHEETS	SHEET NO.
Default	10/23/2014	DATE -	REVISED -	685/538	(112)RS-3,L,N,I	HANCOCK	156	102
STATE OF ILLINOIS DEPARTMENT OF TRANSPORTATION				CROSS SECTIONS IL 94		CONTRACT NO. 72C60		
SCALE:				SHEET OF SHEETS		STA. 1175+00.00 TO STA. 1175+45.50		
ILLINOIS FED. AID PROJECT								

BY	DATE
SURVEYED	
PLOTTED	
TEMPLATE	
AREAS	
CHECKED	
NO.	

BY	DATE
SURVEYED	
PLOTTED	
TEMPLATE	
AREAS	
CHECKED	
NO.	





BY	DATE

BY	DATE

FILE NAME =
 p:\IL084EBIDINTEG\illinois.gov\PWIDOT\Documents\IDOT Offices\District 6\Projects\0672C60\CADD\DRAWING\District edit\CADD Sheets\REVISED\94(1907).dgn

USER NAME = spksgw
DESIGNED -
CHECKED -
DATE -
PLOT SCALE = 10.0000' / in.
PLOT DATE = 10/23/2014

DESIGNED -
CHECKED -
DATE -

REVISED -
REVISED -
REVISED -

**STATE OF ILLINOIS
 DEPARTMENT OF TRANSPORTATION**

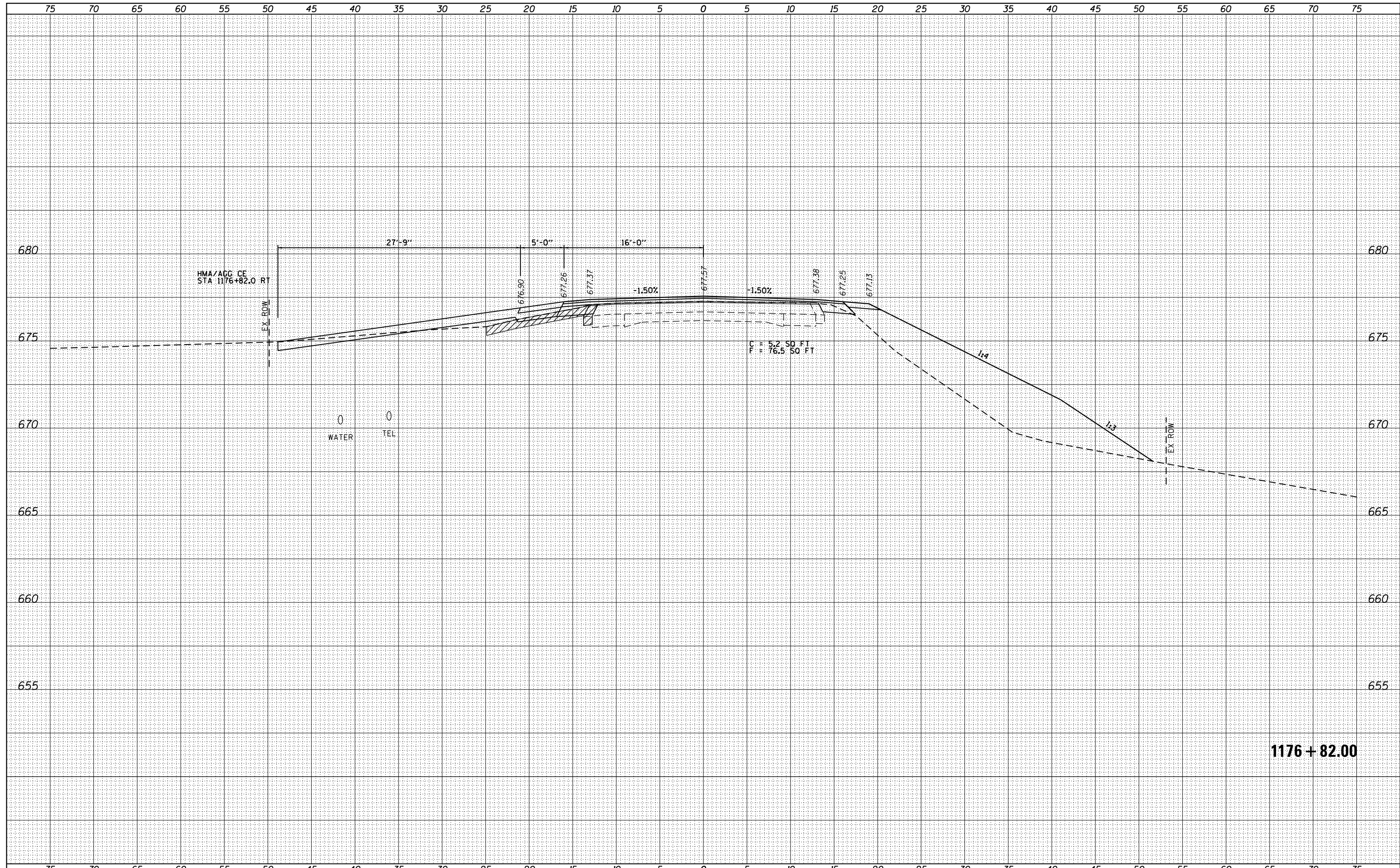
CROSS SECTIONS IL 94

SCALE: SHEET OF SHEETS STA. 1176+50.00 TO STA. 1176+50.00

F.A.P. RTE.	SECTION	COUNTY	TOTAL SHEETS	SHEET NO.
685/538	(112)RS-3,L,N,I	HANCOCK	156	104
CONTRACT NO. 72C60				
ILLINOIS FED. AID PROJECT				

DATE	
BY	
ORIGINAL SURVEY	
SURVEYED	
PLOTTED	
TEMPLATE	
AREAS	
CHECKED	
NO.	

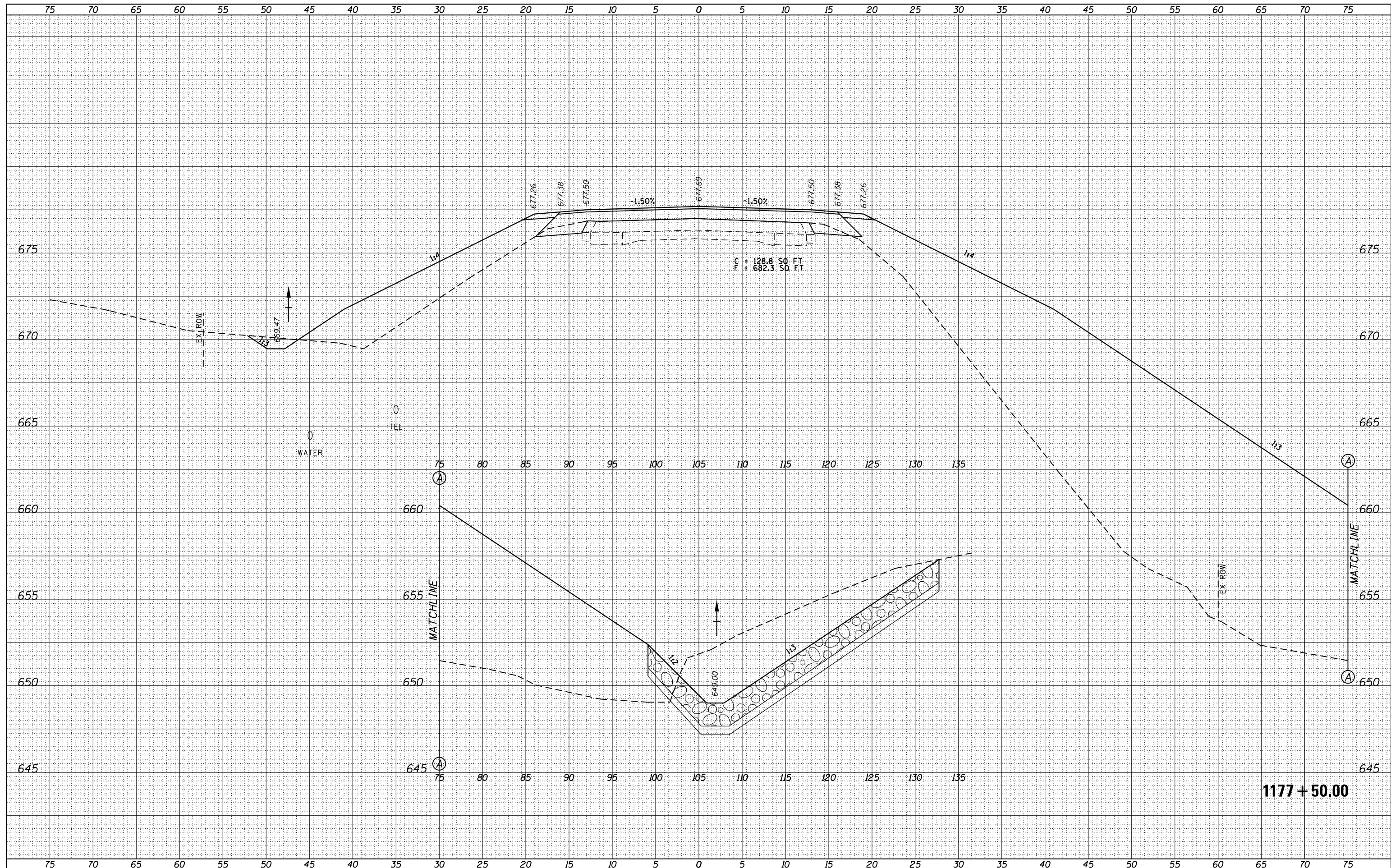
DATE	
BY	
ORIGINAL SURVEY	
SURVEYED	
PLOTTED	
TEMPLATE	
AREAS	
CHECKED	
NO.	

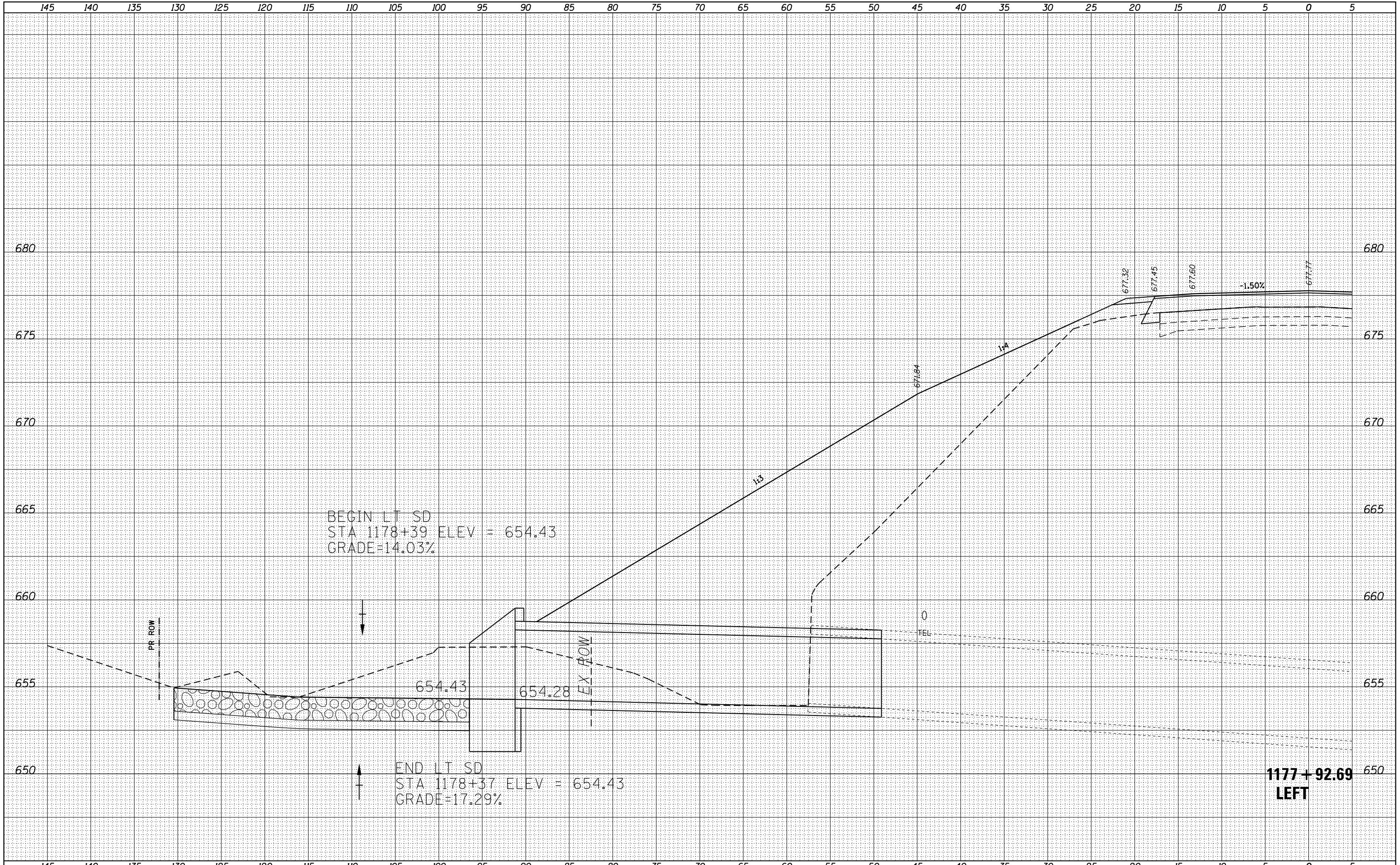


FILE NAME =	USER NAME = sparksq	DESIGNED -	REVISED -	STATE OF ILLINOIS DEPARTMENT OF TRANSPORTATION	CROSS SECTIONS IL 94	F.A.P. RTÉ.	SECTION	COUNTY	TOTAL SHEETS	SHEET NO.	
Default	10/23/2014	CHECKED -	REVISED -			685/538	(112)RS-3,L,N,I	HANCOCK	156	105	
		DATE -	REVISED -			SCALE:	SHEET OF SHEETS	STA. 1176+82.00 TO STA. 1176+82.00	CONTRACT NO. 72C60		
						ILLINOIS FED. AID PROJECT					

DATE	BY

DATE	BY





DATE	BY

DATE	BY

FILE NAME = p:\11084EBIDINTEG\Illinois.gov\PWIDOT\Documents\11084EBIDINTEG\Projects\0672C60\CADD\DRAWING\District edit\CADD Sheets\11084EBIDINTEG\11084EBIDINTEG.dgn	USER NAME = sparks	DESIGNED -	REVISOR -
PLOT SCALE = 10.0000' / in.	CHECKED -	REVISIONS	REVISOR -
PLOT DATE = 10/23/2014	DATE -	REVISIONS	REVISOR -

**STATE OF ILLINOIS
DEPARTMENT OF TRANSPORTATION**

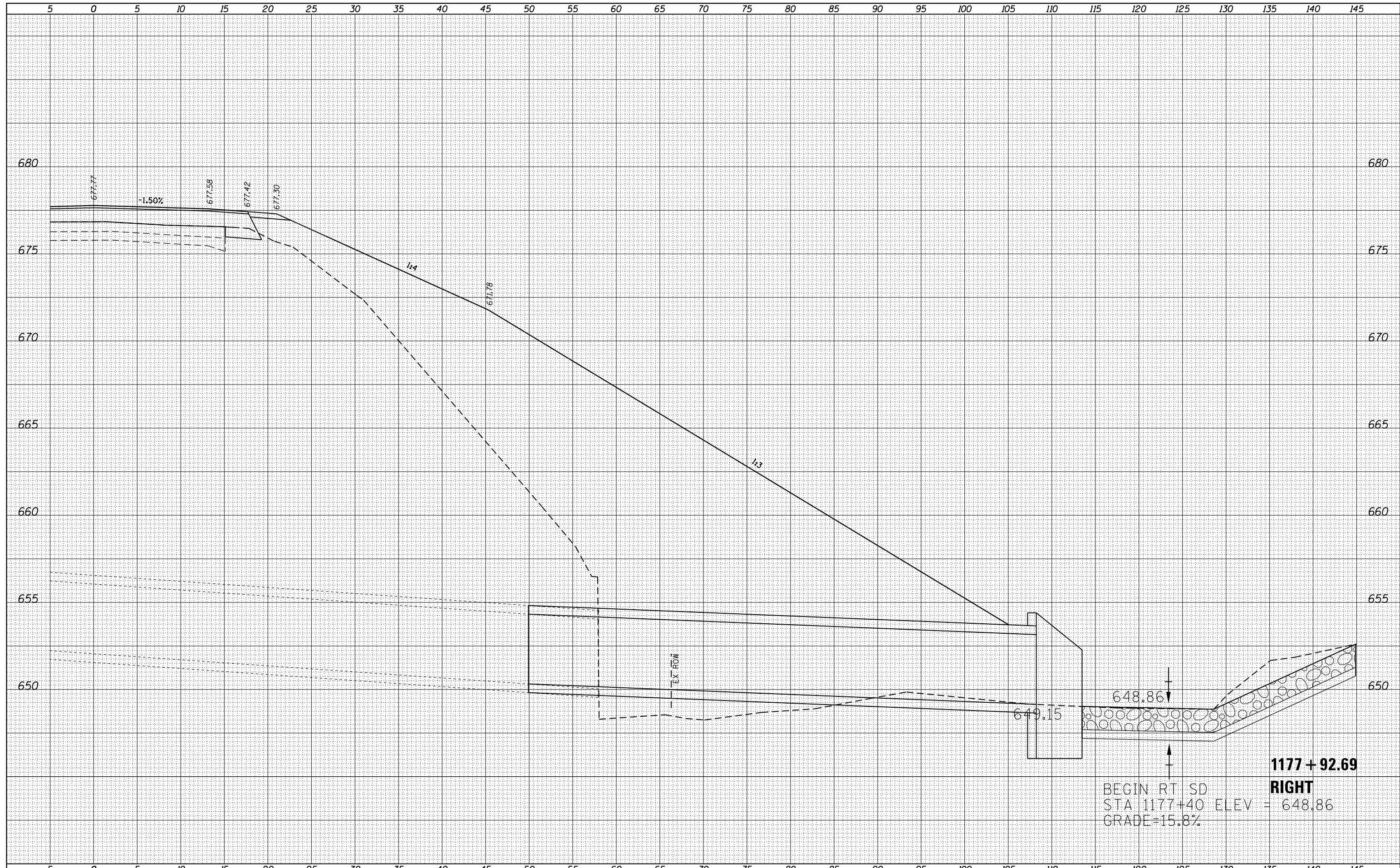
CROSS SECTIONS IL 94

SCALE:	SHEET	OF	SHEETS	STA. 1177+92.69	TO STA. 1177+92.69
--------	-------	----	--------	-----------------	--------------------

F.A.P. RTE. 685-538	SECTION (112)RS-3,L,N,I	COUNTY HANCOCK	TOTAL SHEETS 156	SHEET NO. 109
CONTRACT NO. 72C60			ILLINOIS FED. AID PROJECT	

BY: _____ DATE: _____
 SURVEYED: _____
 PLOTTED: _____
 TEMPLATE: _____
 AREAS CHECKED: _____

BY: _____ DATE: _____
 SURVEYED: _____
 PLOTTED: _____
 TEMPLATE: _____
 AREAS CHECKED: _____



FILE NAME =
 p:\11084EBIDINTEG\Illinois.gov\IDOT\Documents\IDOT Offices\District 6\Projects\0672C60\CADD\DRAWING\District edit\CADD Sheets\REVISOR\94 (400).cvt ext1.dgn

DESIGNED -	REVISOR -
CHECKED -	REVISOR -
DATE -	REVISOR -
USER NAME = sparksq	
PLOT SCALE = 10.0000' / in.	
PLOT DATE = 10/23/2014	

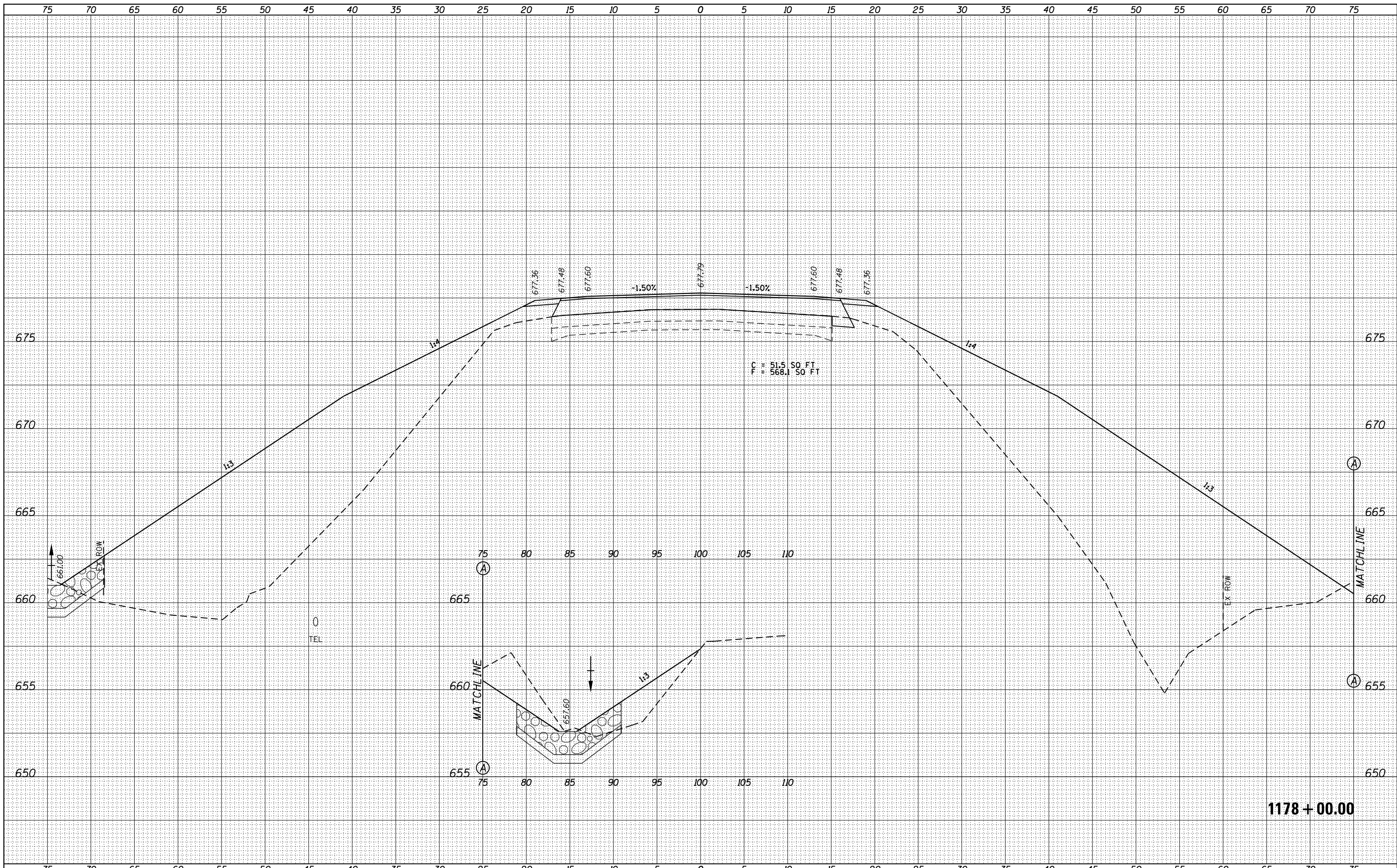
STATE OF ILLINOIS
 DEPARTMENT OF TRANSPORTATION

CROSS SECTIONS IL 94
 SCALE: _____ SHEET _____ OF _____ SHEETS
 STA. 1177+92.69 TO STA. 1177+92.69

F.A.P. RT.E.	SECTION	COUNTY	TOTAL SHEETS	SHEET NO.
685-538	(112)RS-3,L,N,I	HANCOCK	156	110
CONTRACT NO. 72C60			ILLINOIS FED. AID PROJECT	

BY	DATE

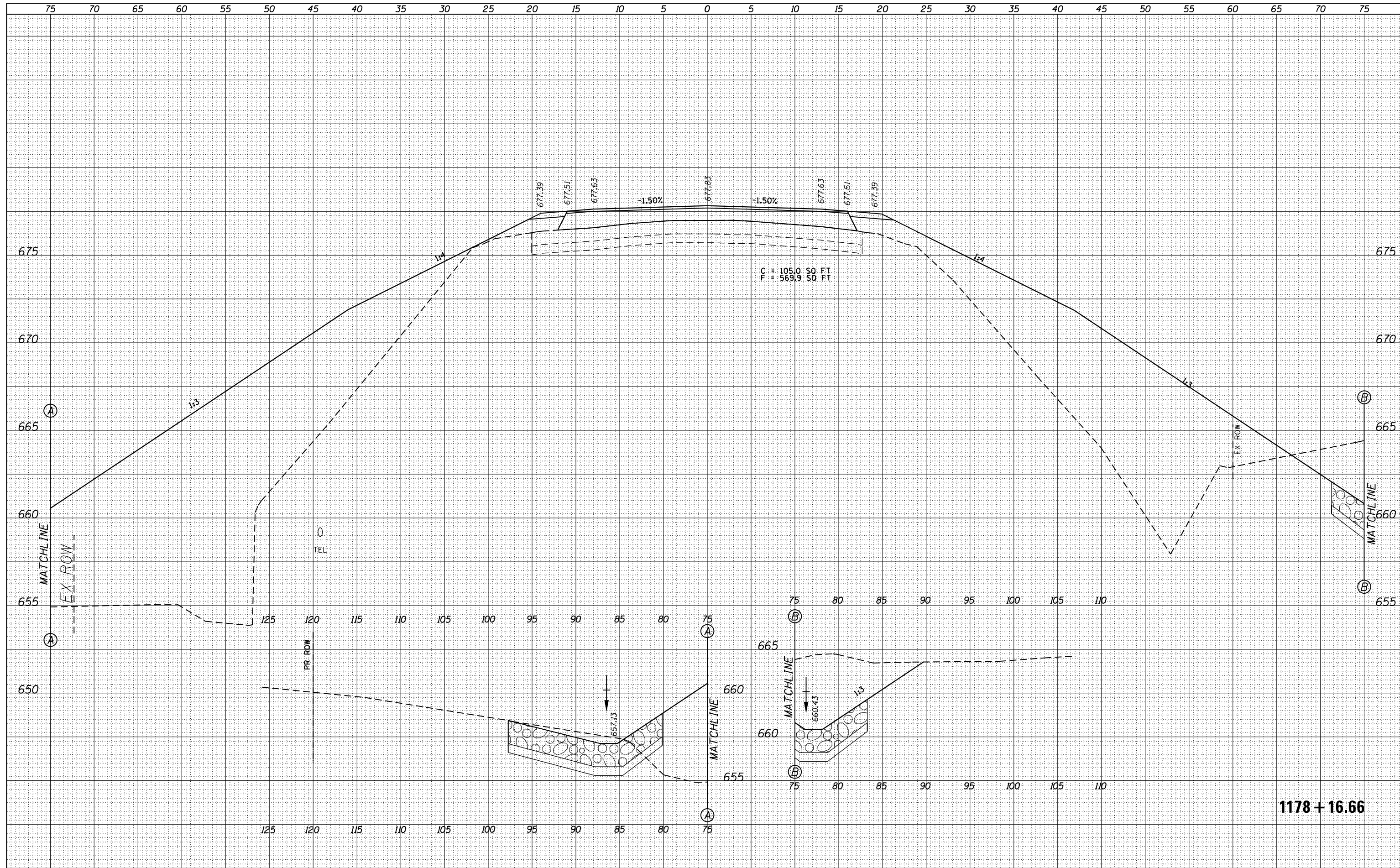
ORIGINAL SURVEY NO.	
SURVEYED	
PLOTTED	
TEMPLATE	
AREAS CHECKED	



FILE NAME =	USER NAME = sparksq	DESIGNED -	REVISOR -	SCALE: 1/4" = 10'-0"	SHEET	OF	SHEETS	STA. 1178+00.00	TO STA. 1178+00.00	F.A.P. RTE.	SECTION	COUNTY	TOTAL SHEETS	SHEET NO.
											685/538	(112)RS-3,L,N,I	HANCOCK	156
PLOT SCALE = 10.0000' / in.		CHECKED -	REVISOR -							CONTRACT NO. 72C60				
PLOT DATE = 10/23/2014		DATE -	REVISOR -							ILLINOIS FED. AID PROJECT				

BY	DATE
SURVEYED	
PLOTTED	
TEMPLATE	
AREAS	
CHECKED	
NO.	

BY	DATE
SURVEYED	
PLOTTED	
TEMPLATE	
AREAS	
CHECKED	
NO.	



1178 + 16.66

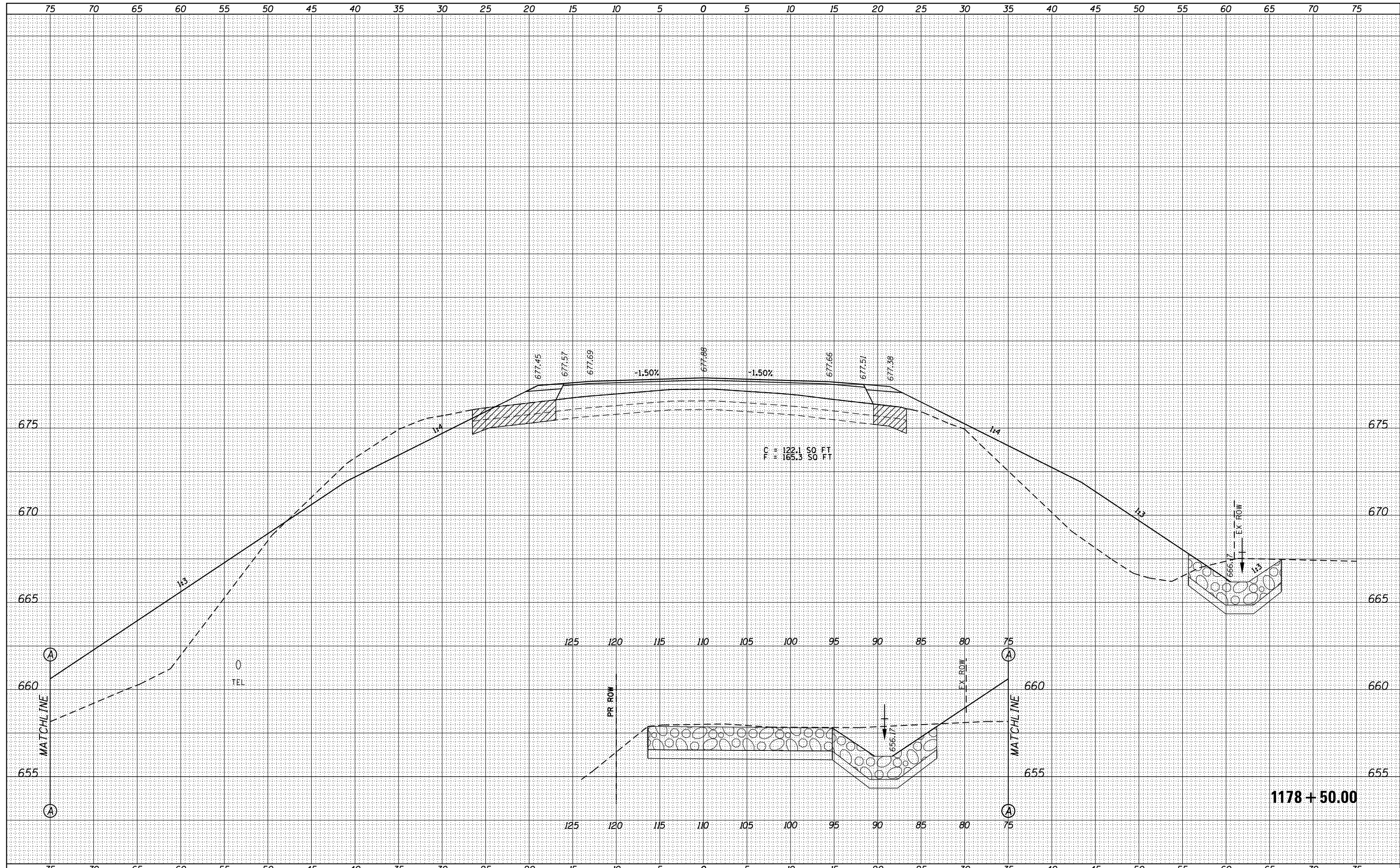
FILE NAME =	USER NAME = sparksq	DESIGNED -	REVISED -	F.A.P. RTE.	SECTION	COUNTY	TOTAL SHEETS	SHEET NO.
p:\11084EBIDINTEG\Illinois.gov\PWIDOT\Documents\IDOT Offices\District 6\Projects\0672C60\CADD\DRAWING\District edit\CADD Sheets\REVISED\9411907.dgn		DRAWN	REVISED	685/538	(112)RS-3,L,N,I	HANCOCK	156	112
PLOT SCALE = 10.0000 "/td> <td>CHECKED -</td> <td>REVISED -</td> <td>REVISED -</td> <td colspan="4">CONTRACT NO. 72C60</td>	CHECKED -	REVISED -	REVISED -	CONTRACT NO. 72C60				
Default	DATE -	REVISED -	REVISED -	ILLINOIS FED. AID PROJECT				
				SCALE:	SHEET	OF	SHEETS	STA. 1178+16.66 TO STA. 1178+16.66

STATE OF ILLINOIS
DEPARTMENT OF TRANSPORTATION

CROSS SECTIONS IL 94

BY	DATE

BY	DATE



FILE NAME =
 USER NAME = sparksq
 PLOT SCALE = 10.0000 "/ in.
 PLOT DATE = 10/23/2014

DESIGNED -
 CHECKED -
 DATE -

REVISED -
 REVISED -
 REVISED -

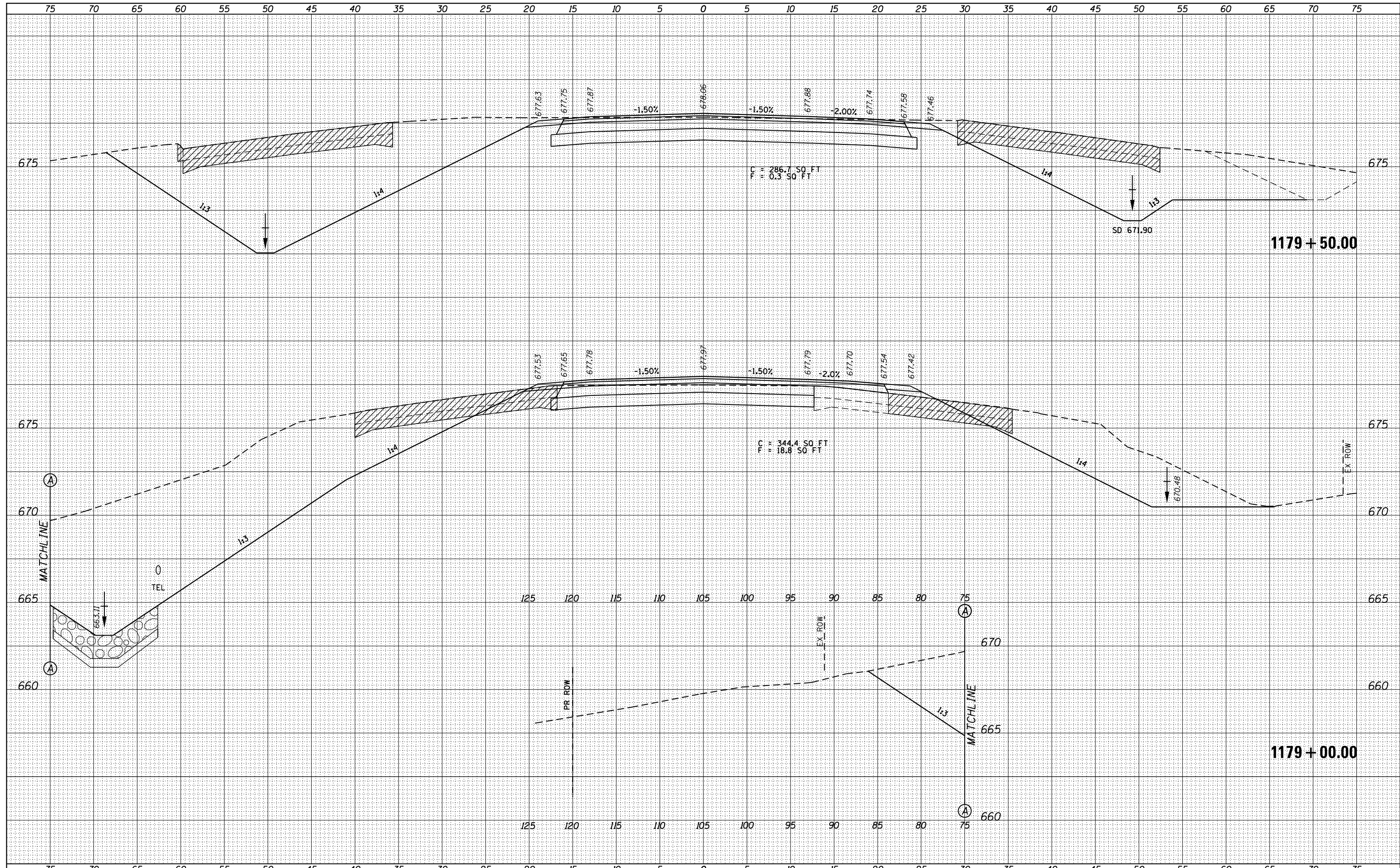
STATE OF ILLINOIS
DEPARTMENT OF TRANSPORTATION

CROSS SECTIONS IL 94
 SCALE: SHEET OF SHEETS STA. 1178+50.00 TO STA. 1178+50.00

F.A.P. RTE.	SECTION	COUNTY	TOTAL SHEETS	SHEET NO.
685/538	(112)RS-3,L,N,I	HANCOCK	156	113
CONTRACT NO. 72C60			ILLINOIS FED. AID PROJECT	

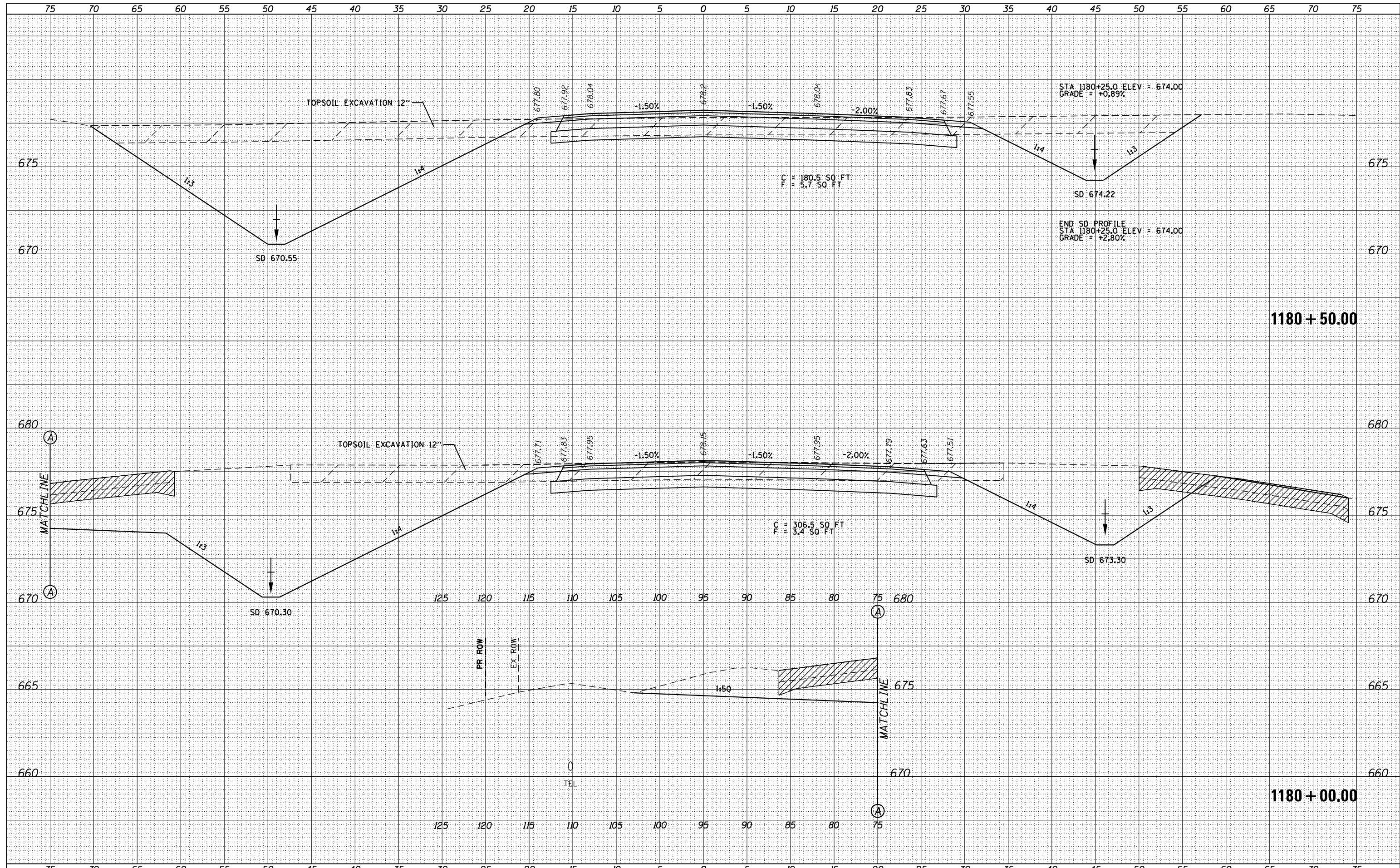
DATE	
BY	
FINAL SURVEY	SURVEYED
NOTE BOOK	PLOTTED
NO.	TEMPLATE
	AREAS CHECKED

DATE	
BY	
ORIGINAL SURVEY	SURVEYED
NOTE BOOK	PLOTTED
NO.	TEMPLATE
	AREAS CHECKED



DATE	
BY	
SURVEYED	
PLOTTED	
TEMPLATE	
AREAS	
CHECKED	
FINAL SURVEY	
NOTE BOOK	
NO.	

DATE	
BY	
SURVEYED	
PLOTTED	
TEMPLATE	
AREAS	
CHECKED	
ORIGINAL SURVEY	
NOTE BOOK	
NO.	



FILE NAME =	USER NAME = sparksgw	DESIGNED -	REVISED -	F.A.P. RTE.	SECTION	COUNTY	TOTAL SHEETS	SHEET NO.
p:\11804EBIDINTEG\Illinois.gov\PIDOT\Documents\11804EBIDINTEG\District 6\Projects\0672C60\CADD\DRAWING\District edit\CADD Sheets\REVISED\9411901.dgn				685/538	(112)RS-3,L,N,I	HANCOCK	156	115
PLOT SCALE = 10.0000' / in.	CHECKED -	REVISED -	REVISED -	CONTRACT NO. 72C60				
Default	DATE -	REVISED -	REVISED -	ILLINOIS FED. AID PROJECT				

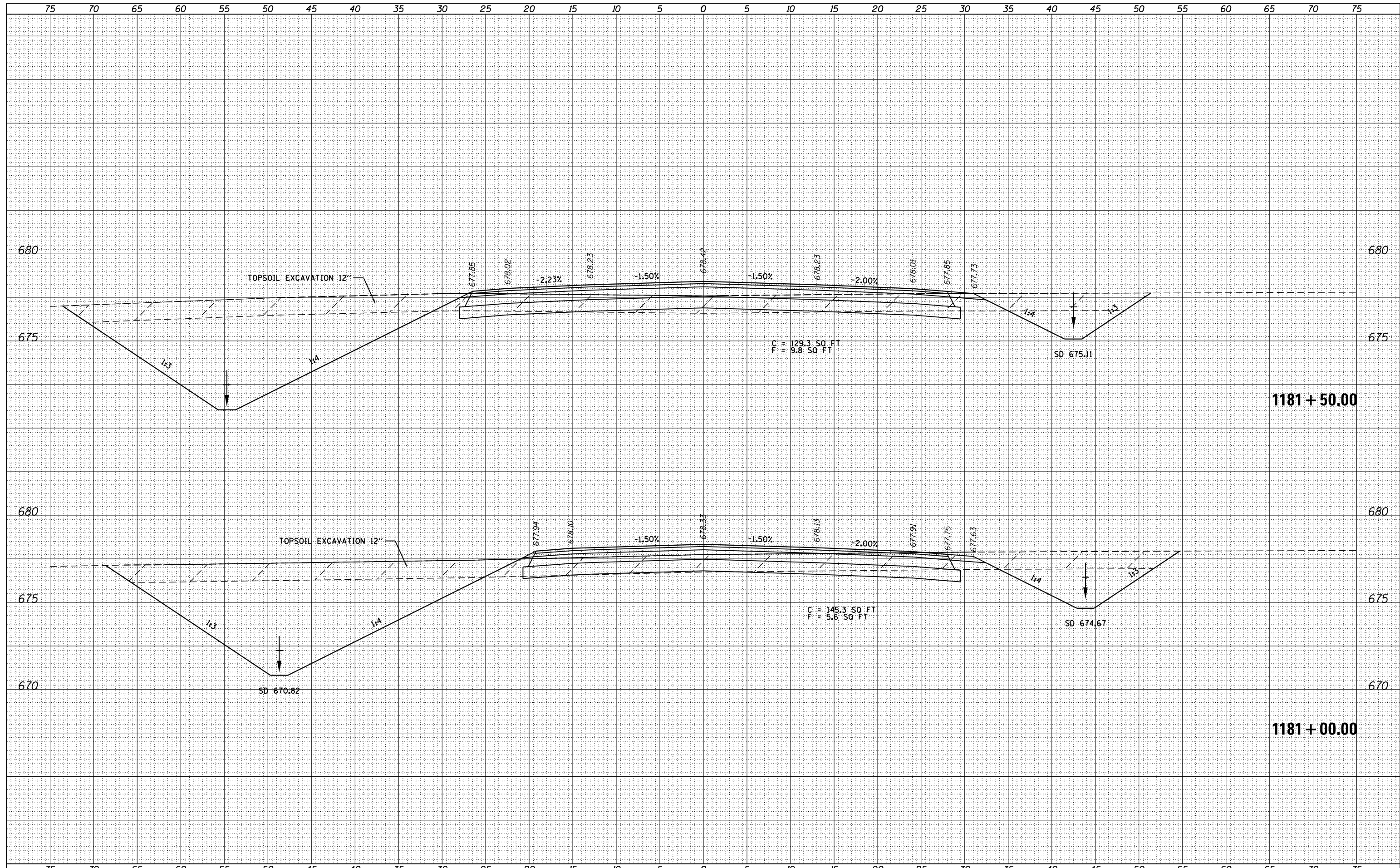
STATE OF ILLINOIS
DEPARTMENT OF TRANSPORTATION

CROSS SECTIONS IL 94

SCALE: SHEET OF SHEETS STA. 1180+00.00 TO STA. 1180+50.00

DATE	
BY	
FINAL SURVEY	SURVEYED
NOTE BOOK	PLOTTED
NO.	TEMPLATE
	AREAS CHECKED
	AREAS CHECKED

DATE	
BY	
ORIGINAL SURVEY	SURVEYED
NOTE BOOK	PLOTTED
NO.	TEMPLATE
	AREAS CHECKED
	AREAS CHECKED



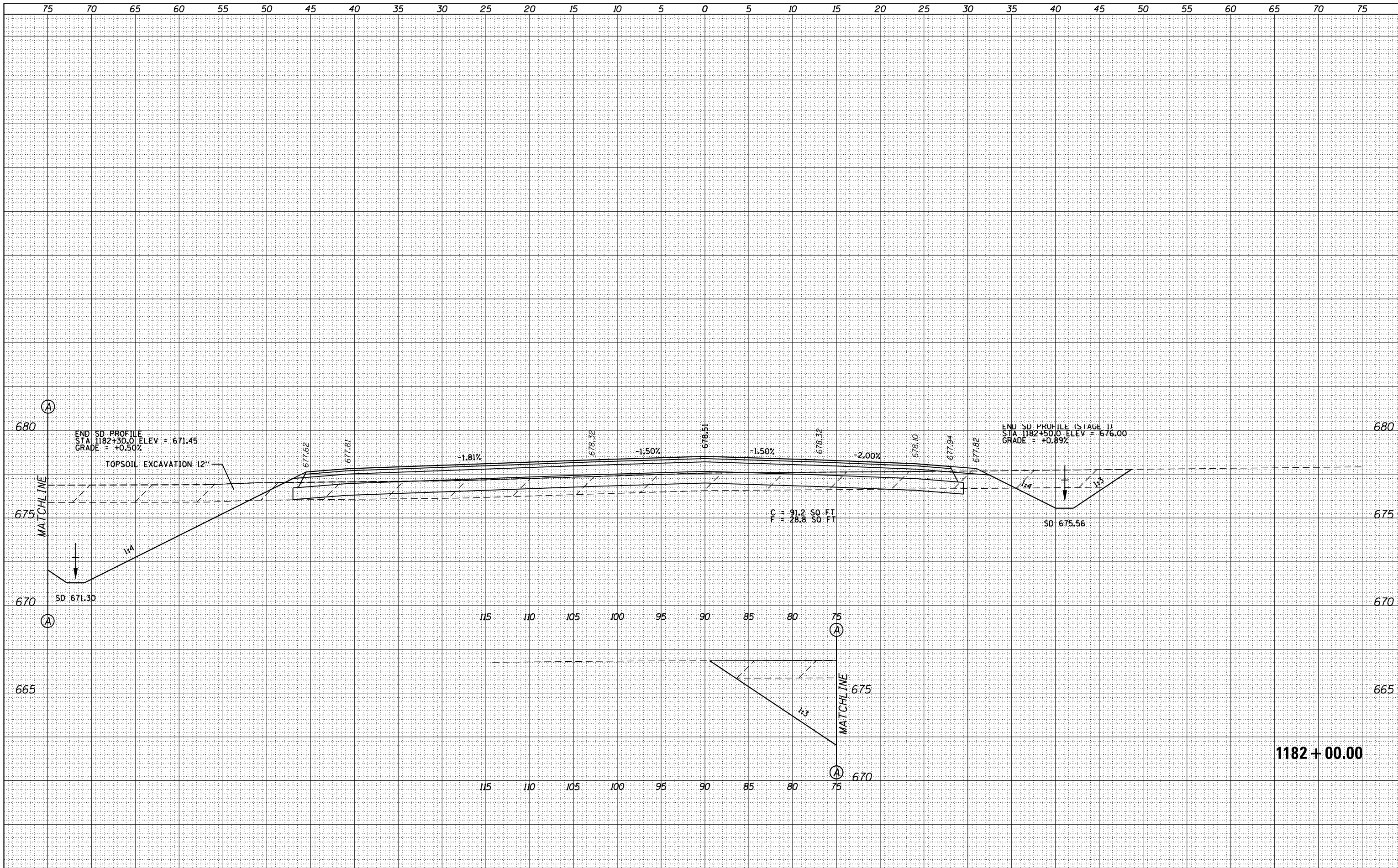
FILE NAME =	USER NAME = sparksq	DESIGNED -	REVISOR -	F.A.P. RTE.	SECTION	COUNTY	TOTAL SHEETS	SHEET NO.
p:\1181\4E\BID\INTEG\Illinois.gov\PIDOT\Documents\IDOT Offices\District 6\Projects\0672C60\CADD\DRAWING\NER\District edit\CADD Sheets\REVISED\941807.dgn		DRAWN	REVISOR	685/538	(112)RS-3,L,N,I	HANCOCK	156	116
PLOT SCALE = 10.0000' / in.	CHECKED -	REVISOR -	SCALE:	SHEET OF SHEETS		STA. 1181+00.00 TO STA. 1181+50.00		CONTRACT NO. 72C60
PLOT DATE = 10/23/2014	DATE -	REVISOR -			ILLINOIS FED. AID PROJECT			

**STATE OF ILLINOIS
DEPARTMENT OF TRANSPORTATION**

CROSS SECTIONS IL 94

1181 + 50.00

1181 + 00.00



BY	DATE

FINAL SURVEY	SURVEYED	PLOTTED	TEMPLATE
NO.			

NO.	AREAS CHECKED

BY	DATE

ORIGINAL SURVEY	SURVEYED	PLOTTED	TEMPLATE
NO.			

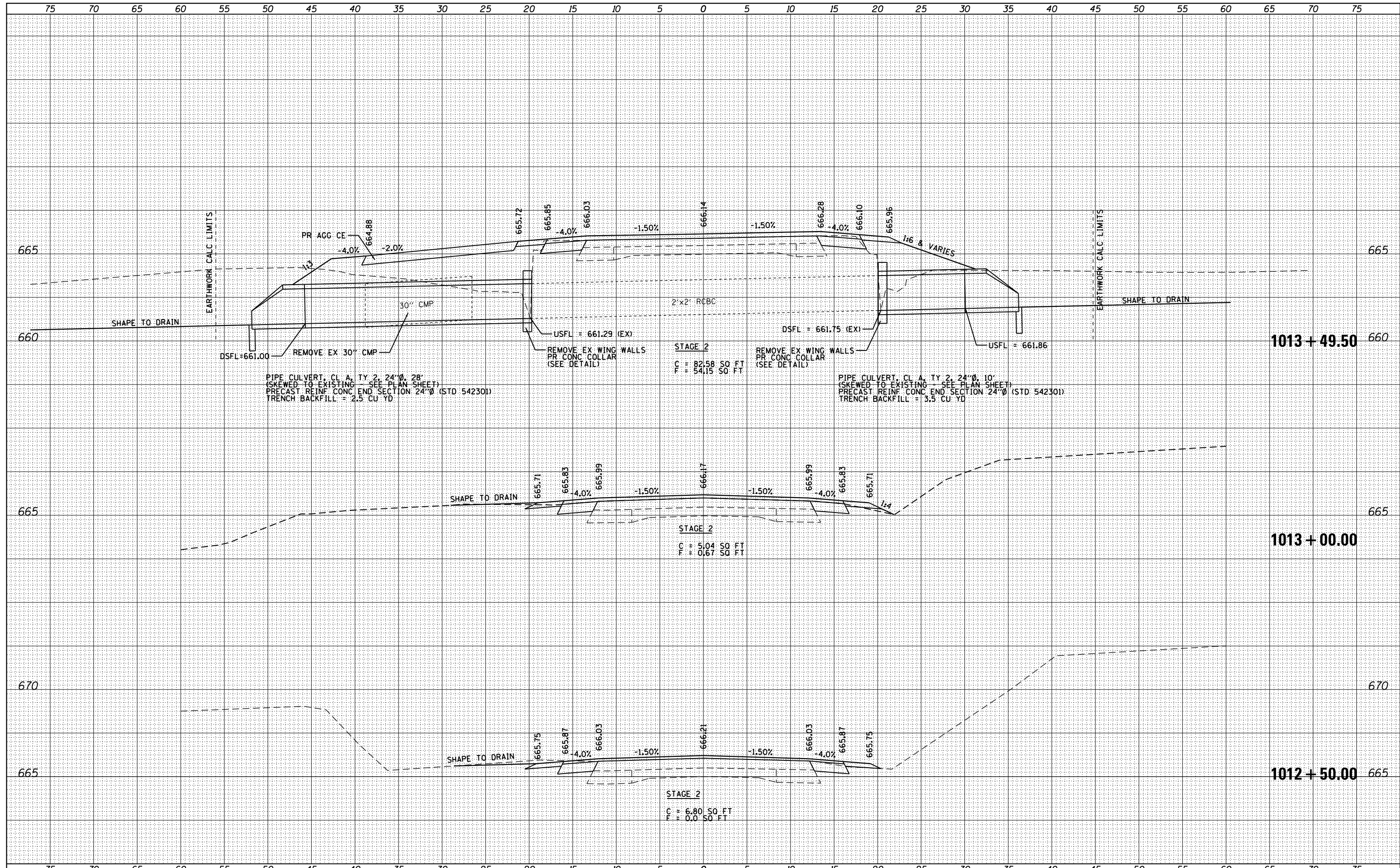
NO.	AREAS CHECKED

FILE NAME = p:\1182\4EBIDINTEG, Illinois.gov\PWIDOT\Documents\DOT Offices\District 6\Projects\0672C60\CADD\DRAWING\District edit\CADD Sheets\REVISED\941907.dgn
PLOT SCALE = 10.0000 / in.
PLOT DATE = 10/23/2014

DESIGNED -	REVISOR -
CHECKED -	REVISOR -
DATE -	REVISOR -

F.A.P. RTE.	SECTION	COUNTY	TOTAL SHEETS	SHEET NO.
685/538	(112)RS-3, L, N, I	HANCOCK	156	117

CONTRACT NO. 72C60
ILLINOIS FED. AID PROJECT



DATE
BY
FINAL SURVEY
SURVEYED
PLOTTED
TEMPLATE
NOTE BOOK
AREAS CHECKED
NO.

DATE
BY
ORIGINAL SURVEY
SURVEYED
PLOTTED
TEMPLATE
NOTE BOOK
AREAS CHECKED
NO.

FILE NAME = p:\11\084EBIDINTEG\Illinois.gov\PIDOT\Documents\PIDOT Offices\District 6\Projects\0672C60\CADD\DRAWING\NER\District edit\CADD Sheets\REVISED of RR.dgn
 PLOT SCALE = 10.0000" / in.
 PLOT DATE = 10/23/2014

USER NAME = sparksgw	DESIGNED -	REVISED -
DRAWN	CHECKED -	REVISED -
DATE -	DATE -	REVISED -

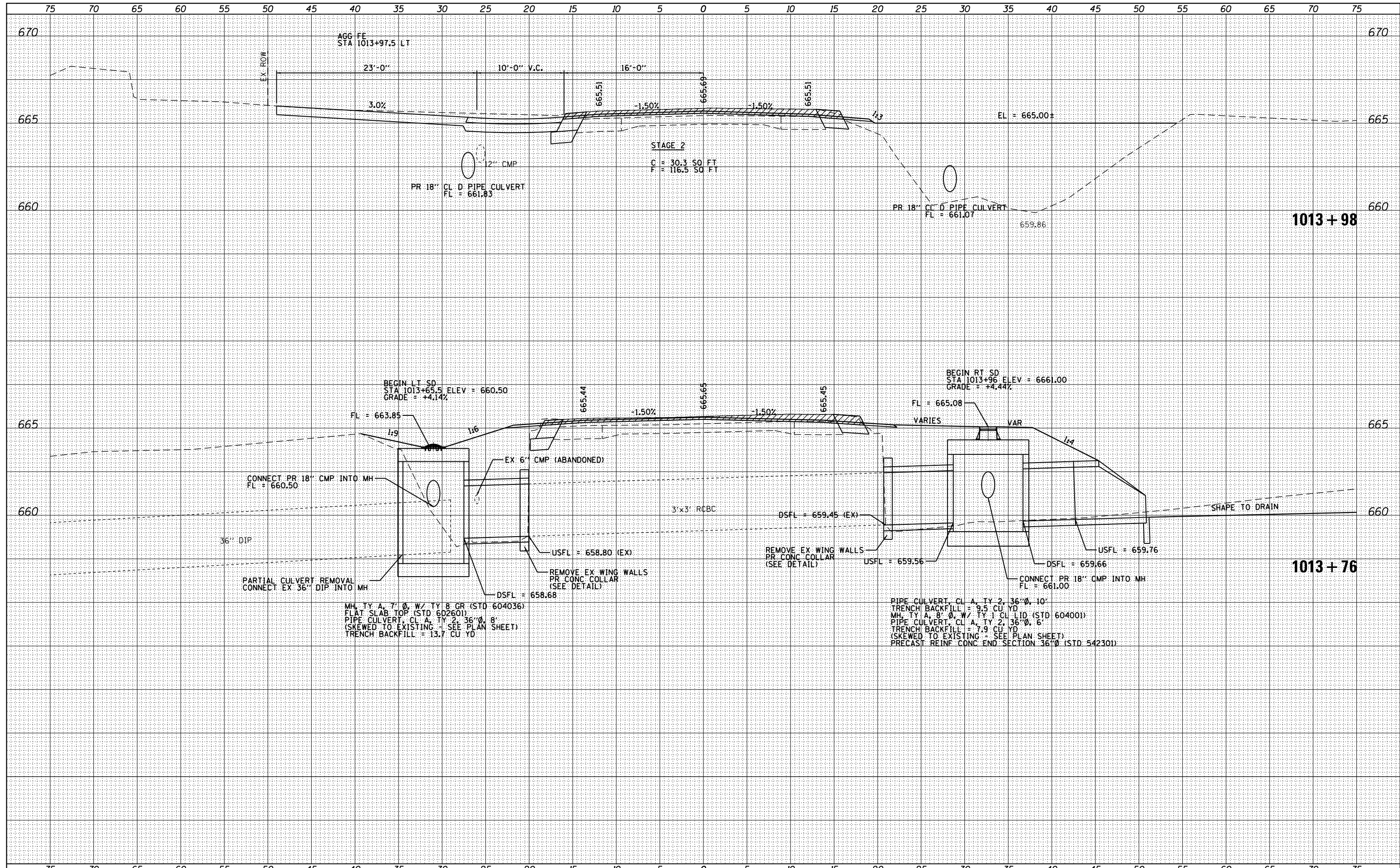
**STATE OF ILLINOIS
DEPARTMENT OF TRANSPORTATION**

CROSS SECTIONS IL 9
 SCALE: SHEET OF SHEETS STA. 1012+50.00 TO STA. 1013+49.50

F.A.P. RTÉ.	SECTION	COUNTY	TOTAL SHEETS	SHEET NO.
685/538	(112)RS-3,L,N,I	HANCOCK	156	118
CONTRACT NO. 72C60			ILLINOIS FED. AID PROJECT	

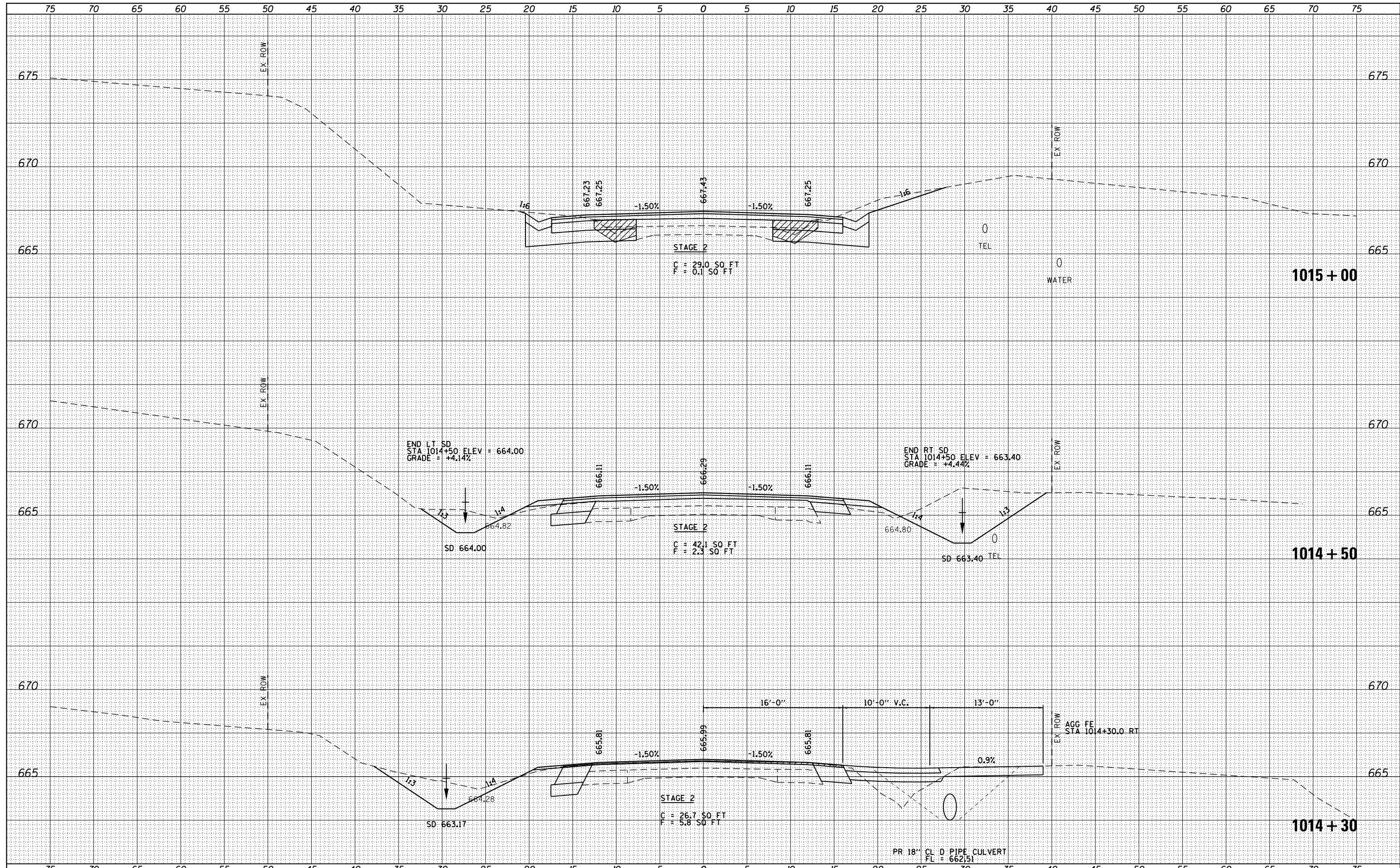
DATE	
BY	
FINISHED	
NO.	
DATE	
BY	
FINISHED	
NO.	
DATE	
BY	
FINISHED	
NO.	

DATE	
BY	
FINISHED	
NO.	
DATE	
BY	
FINISHED	
NO.	
DATE	
BY	
FINISHED	
NO.	



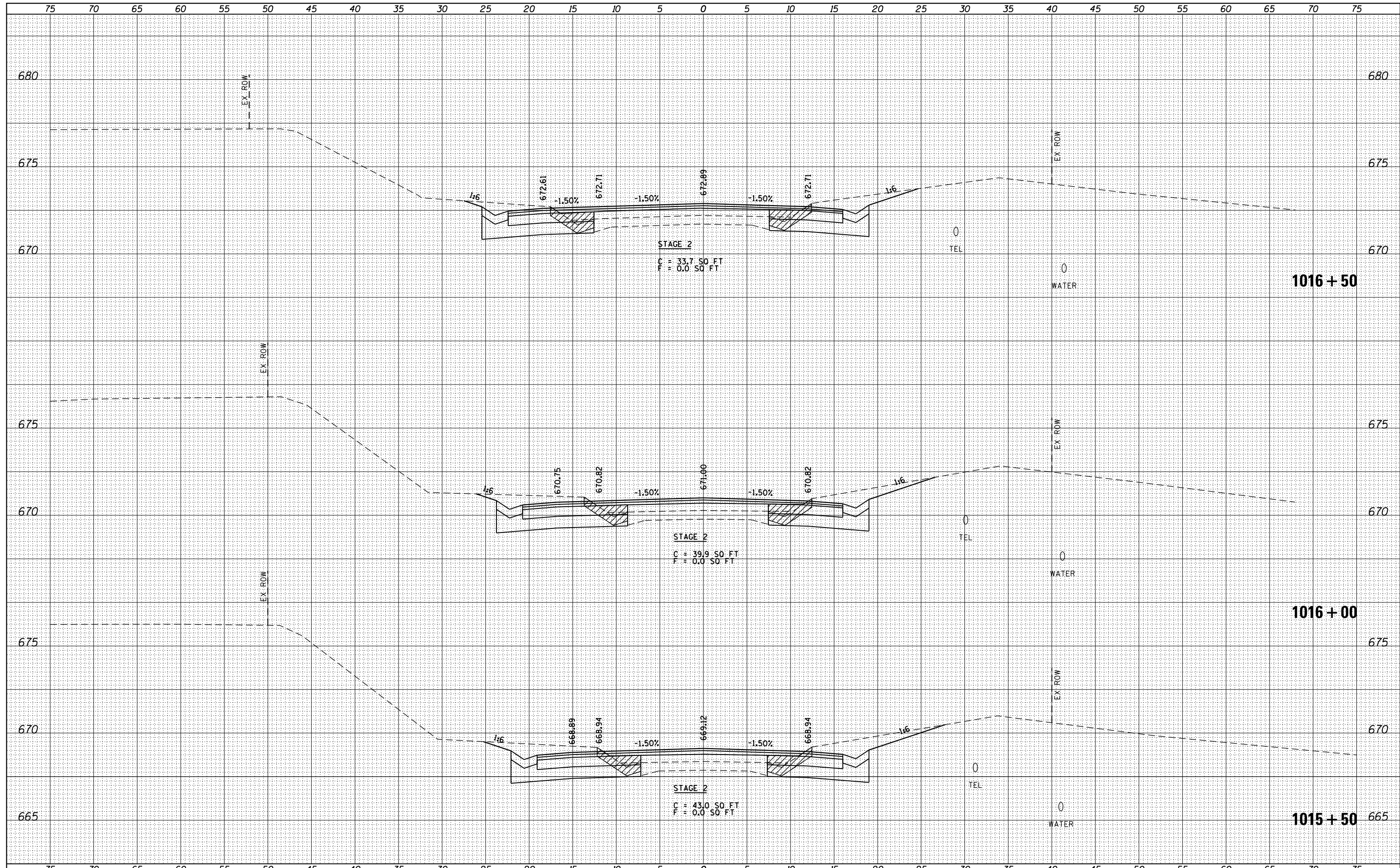
DATE	
BY	
ORIGINAL SURVEY	
SURVEYED	
PLOTTED	
TEMPLATE	
AREAS	
CHECKED	
NO.	

DATE	
BY	
ORIGINAL SURVEY	
SURVEYED	
PLOTTED	
TEMPLATE	
AREAS	
CHECKED	
NO.	



DATE	
BY	
FINAL SURVEY	
SURVEYED	
PLOTTED	
TEMPLATE	
NOTE BOOK	
AREAS	
CHECKED	
NO.	

DATE	
BY	
ORIGINAL SURVEY	
SURVEYED	
PLOTTED	
TEMPLATE	
NOTE BOOK	
AREAS	
CHECKED	
NO.	



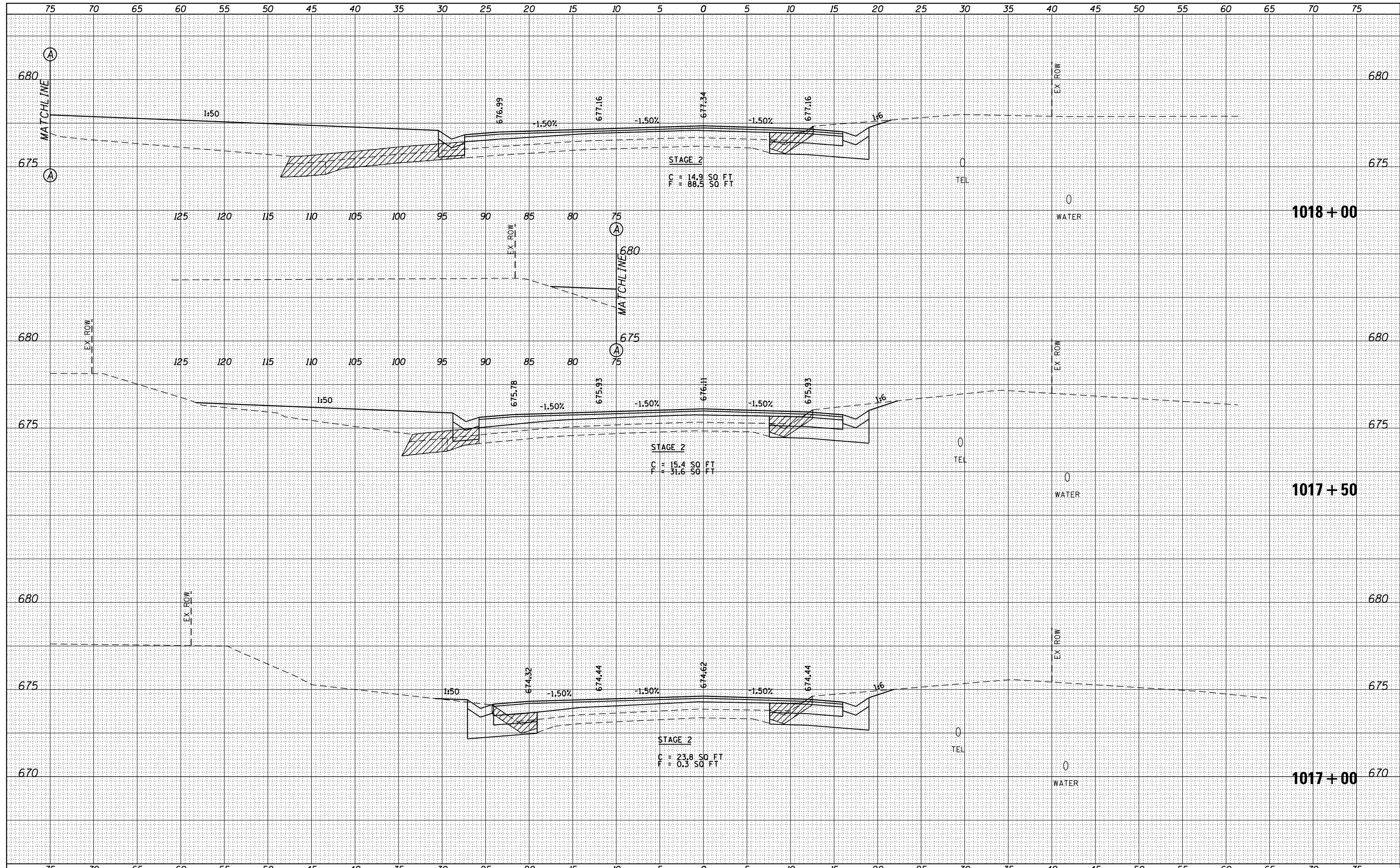
**STATE OF ILLINOIS
DEPARTMENT OF TRANSPORTATION**

**CROSS SECTIONS
IL 9**

SCALE: SHEET NO. 3 OF 20 SHEETS STA. 1015+50 TO STA. 1016+50

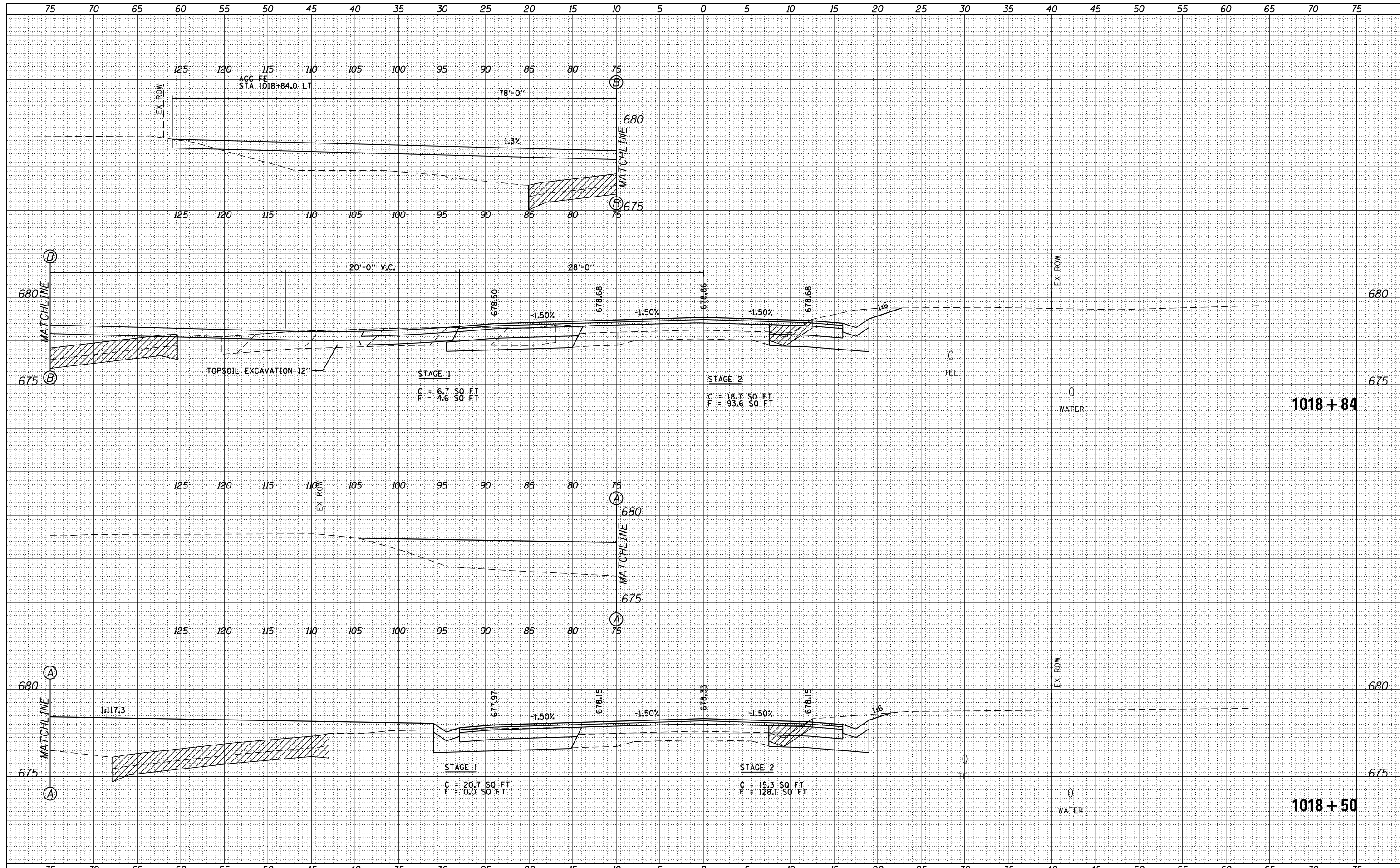
DATE	
BY	
FINAL SURVEY	
SURVEYED	
PLOTTED	
TEMPLATE	
NOTE BOOK	
AREAS CHECKED	
NO.	

DATE	
BY	
ORIGINAL SURVEY	
SURVEYED	
PLOTTED	
TEMPLATE	
NOTE BOOK	
AREAS CHECKED	
NO.	



DATE	
BY	
FINISHED	
DATE	
BY	
NO.	

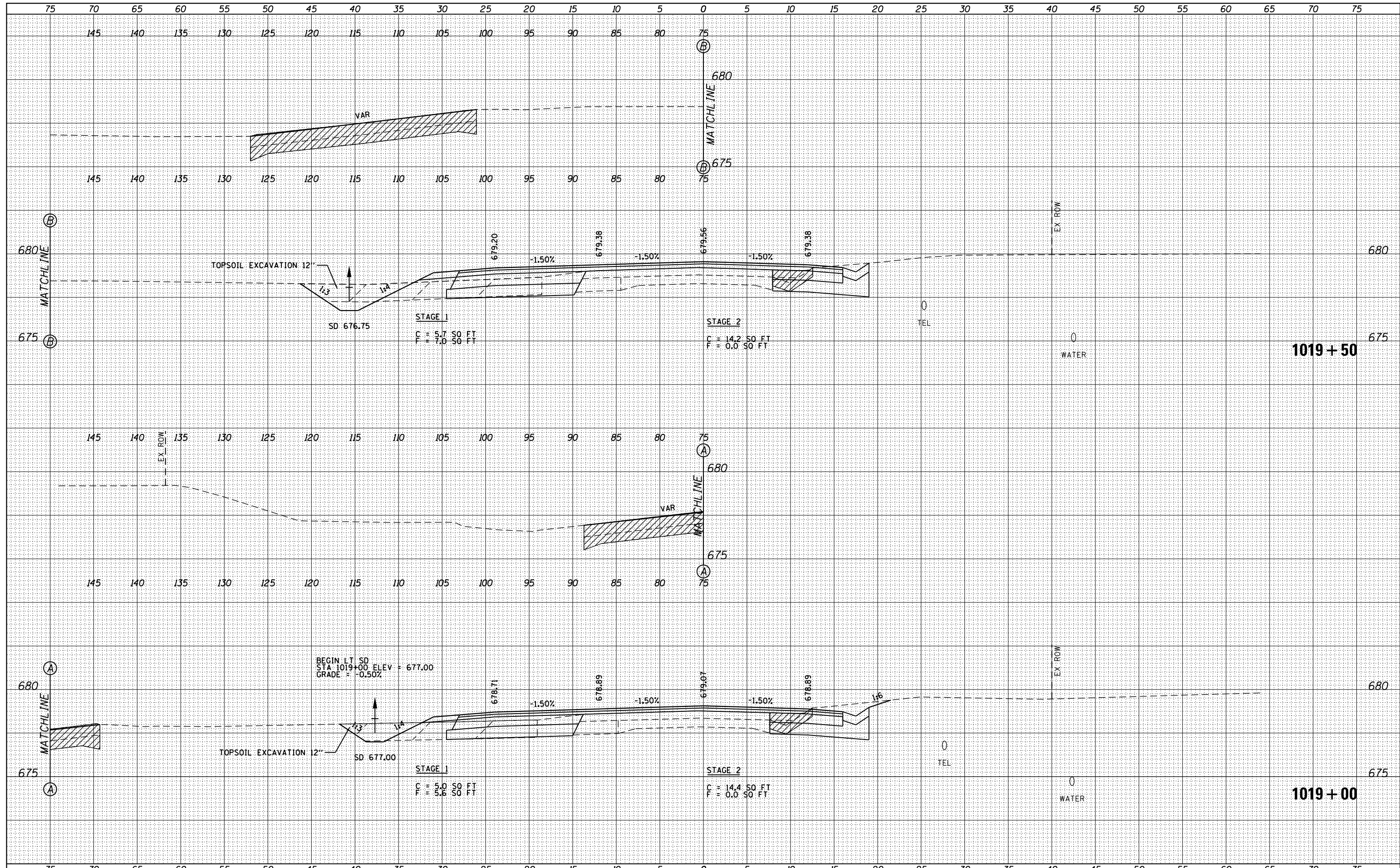
DATE	
BY	
FINISHED	
DATE	
BY	
NO.	



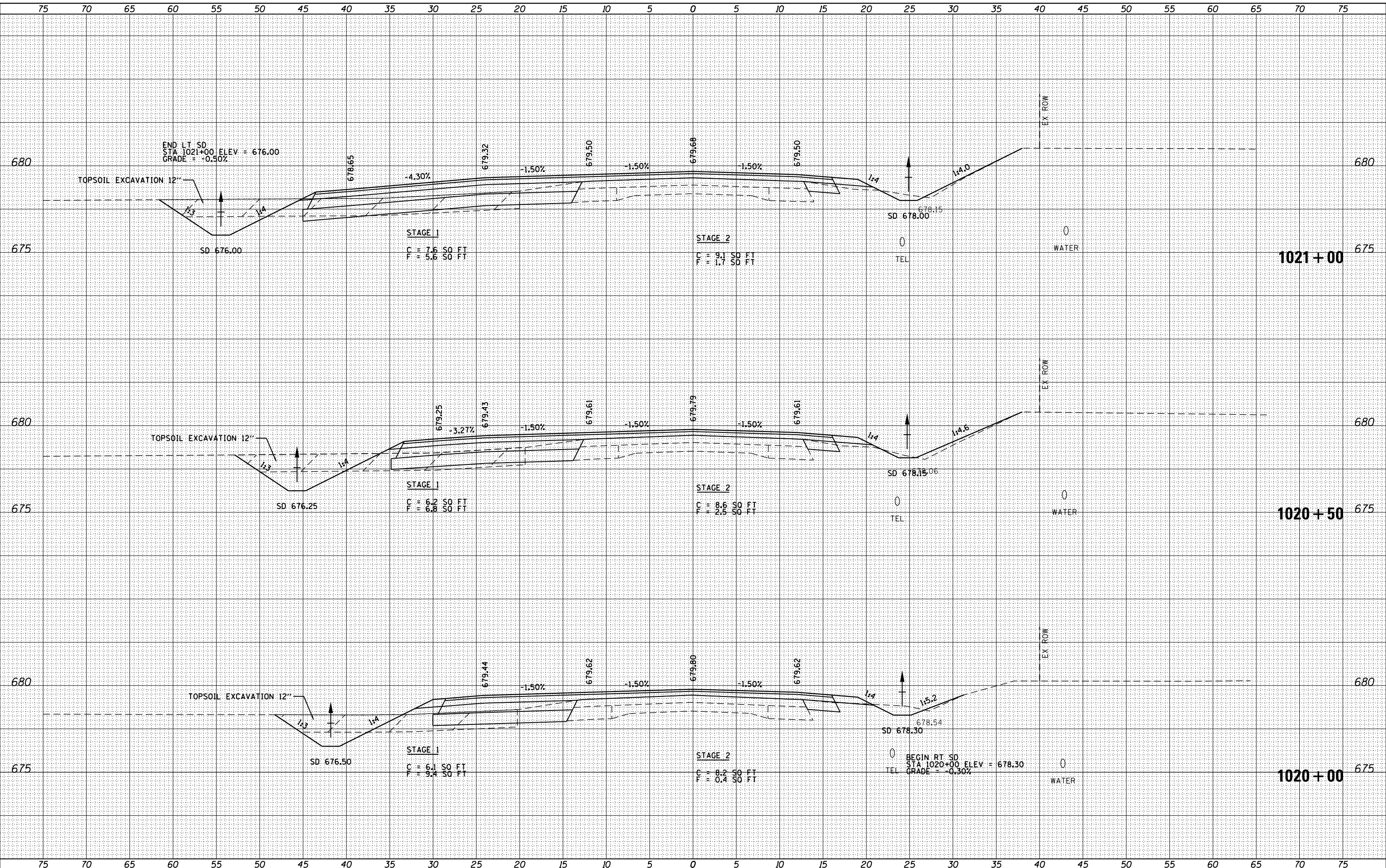
FILE NAME =	USER NAME = sparksq	DESIGNED -	REVISED -	STATE OF ILLINOIS DEPARTMENT OF TRANSPORTATION	CROSS SECTIONS IL 9	F.A.P. RTE.	SECTION	COUNTY	TOTAL SHEETS	SHEET NO.	
DRAWN BY =						REVISED -	685/538	(112)RS-3, L, N, I	HANCOCK	156	123
PLOT SCALE = 10.0000' / in.						REVISED -	CONTRACT NO. 72C60				
PLOT DATE = 10/23/2014				REVISED -	SCALE:	SHEET NO. 5 OF 20 SHEETS		STA. 1018+50 TO STA. 1018+84		FED. ROAD DIST. NO. 6 ILLINOIS FED. AID PROJECT	

DATE	
BY	
FINAL SURVEY	
SURVEYED	
PLOTTED	
TEMPLATE	
NOTE BOOK	
AREAS CHECKED	
NO.	

DATE	
BY	
ORIGINAL SURVEY	
SURVEYED	
PLOTTED	
TEMPLATE	
NOTE BOOK	
AREAS CHECKED	
NO.	



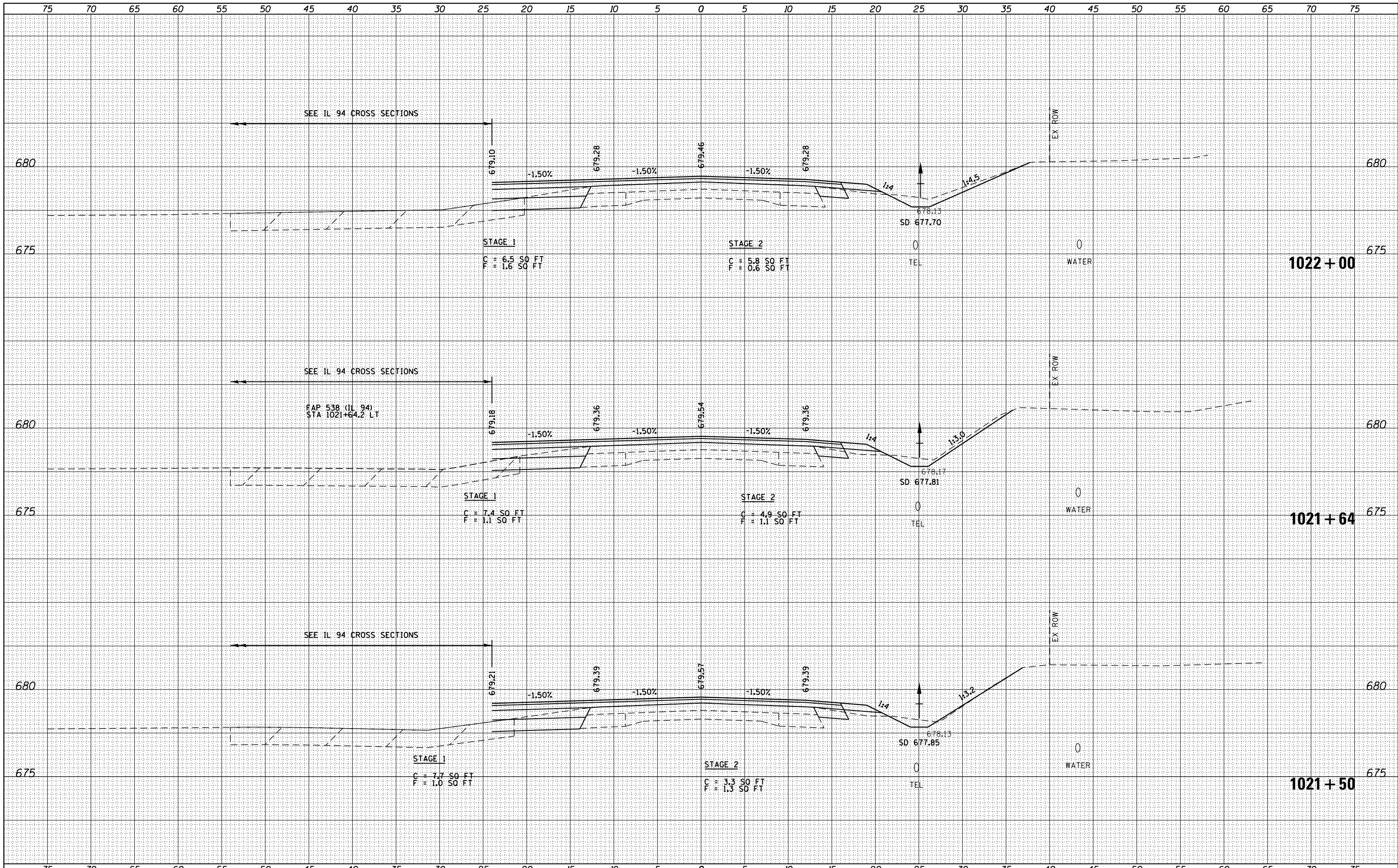
DATE	
BY	
SURVEYED	
PLOTTED	
TEMPLATE	
AREAS CHECKED	
FINAL SURVEY NOTE BOOK NO.	



DATE	
BY	
SURVEYED	
PLOTTED	
TEMPLATE	
AREAS CHECKED	
ORIGINAL SURVEY NOTE BOOK NO.	

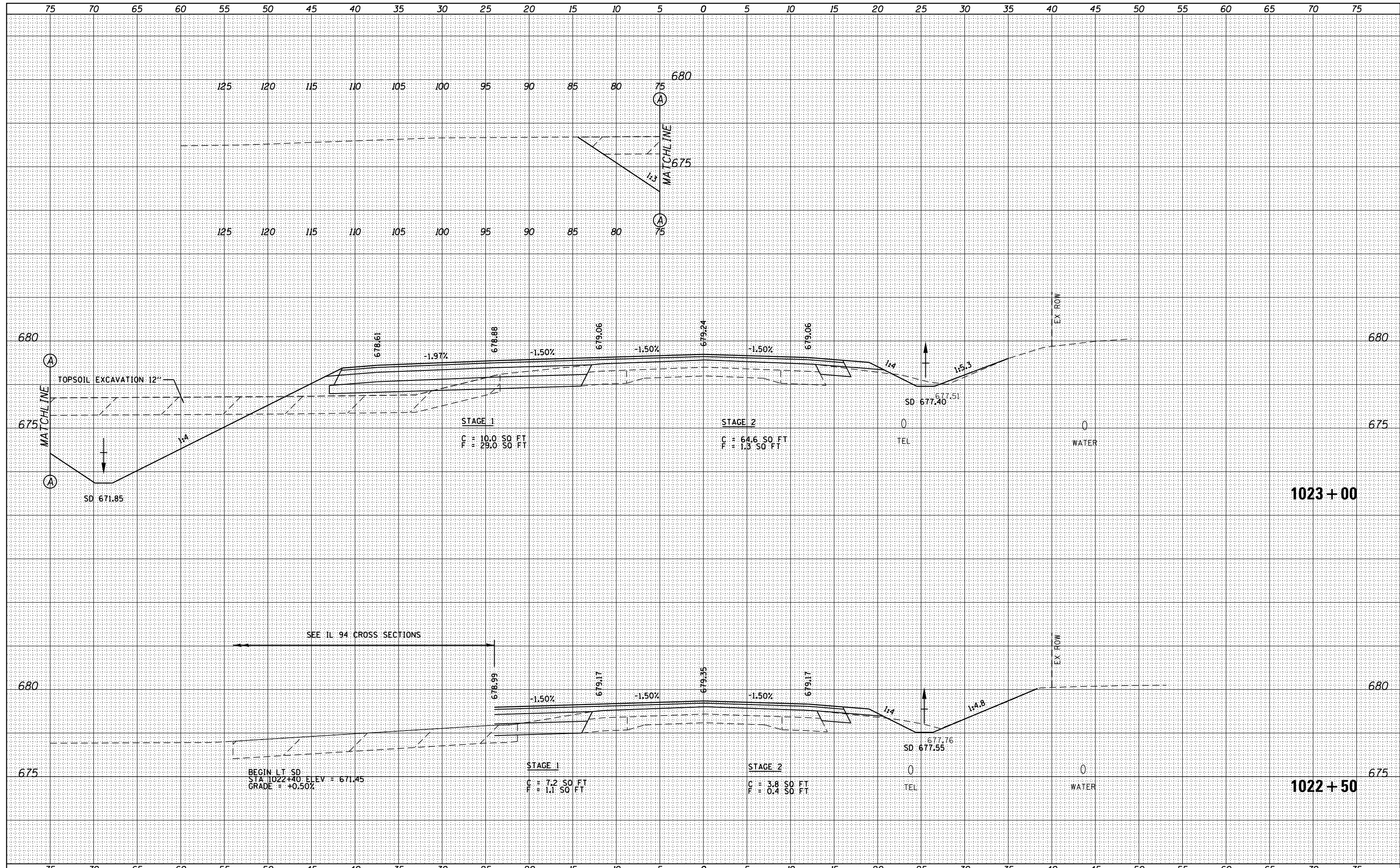
DATE	
BY	
FINAL SURVEY	
SURVEYED	
NOTED	
PLOTTED	
TEMPLATE	
AREAS	
CHECKED	
NO.	

DATE	
BY	
ORIGINAL SURVEY	
SURVEYED	
NOTED	
PLOTTED	
TEMPLATE	
AREAS	
CHECKED	
NO.	



DATE	
BY	
FINISHED	
NO. OF SHEETS	
DATE	
BY	
FINISHED	
NO. OF SHEETS	
DATE	
BY	
FINISHED	
NO. OF SHEETS	

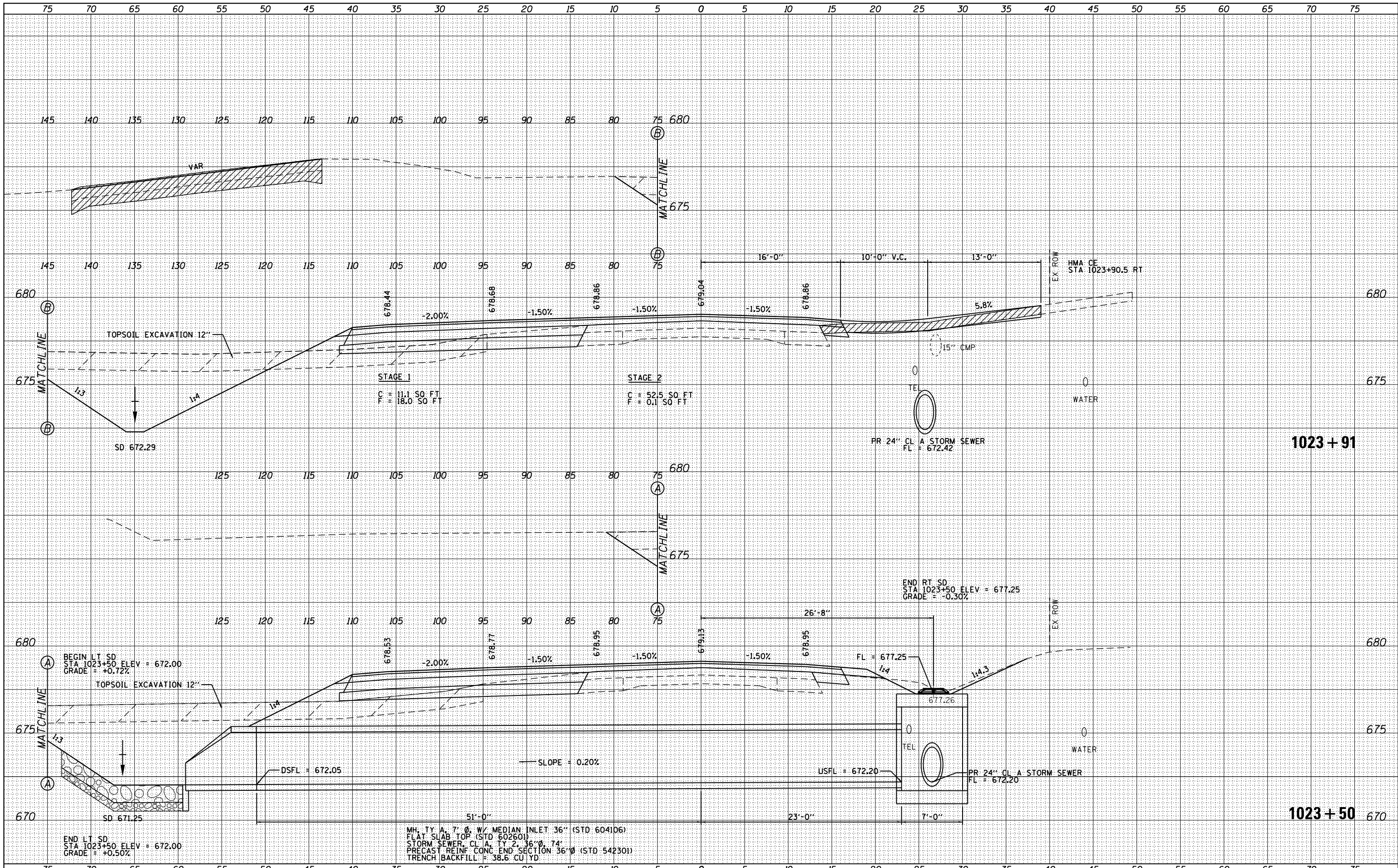
DATE	
BY	
FINISHED	
NO. OF SHEETS	
DATE	
BY	
FINISHED	
NO. OF SHEETS	
DATE	
BY	
FINISHED	
NO. OF SHEETS	



FILE NAME =	USER NAME = sparksgw	DESIGNED -	REVISOR -	STATE OF ILLINOIS DEPARTMENT OF TRANSPORTATION	CROSS SECTIONS IL 9	F.A.P. R.E.	SECTION	COUNTY	TOTAL SHEETS	SHEET NO.
p:\11084EBIDINTEG\Illinois.gov\IDOT\Documents\IDOT Offices\District 6\Projects\0672C60\CADD\DRAWING\District edit\CADD Sheets\REVISED\11084EBIDINTEG\IL 9.dgn	PLOT SCALE = 10.0000' / in.	CHECKED -	REVISOR -			685/538	(112)RS-3, L, N, I	HANCOCK	156	127
PLOT DATE = 10/23/2014						CONTRACT NO. 72C60			FED. ROAD DIST. NO. 6 ILLINOIS FED. AID PROJECT	

DATE	
BY	
FINISHED	
DATE	
NO.	
NO.	
NO.	
NO.	
NO.	
NO.	

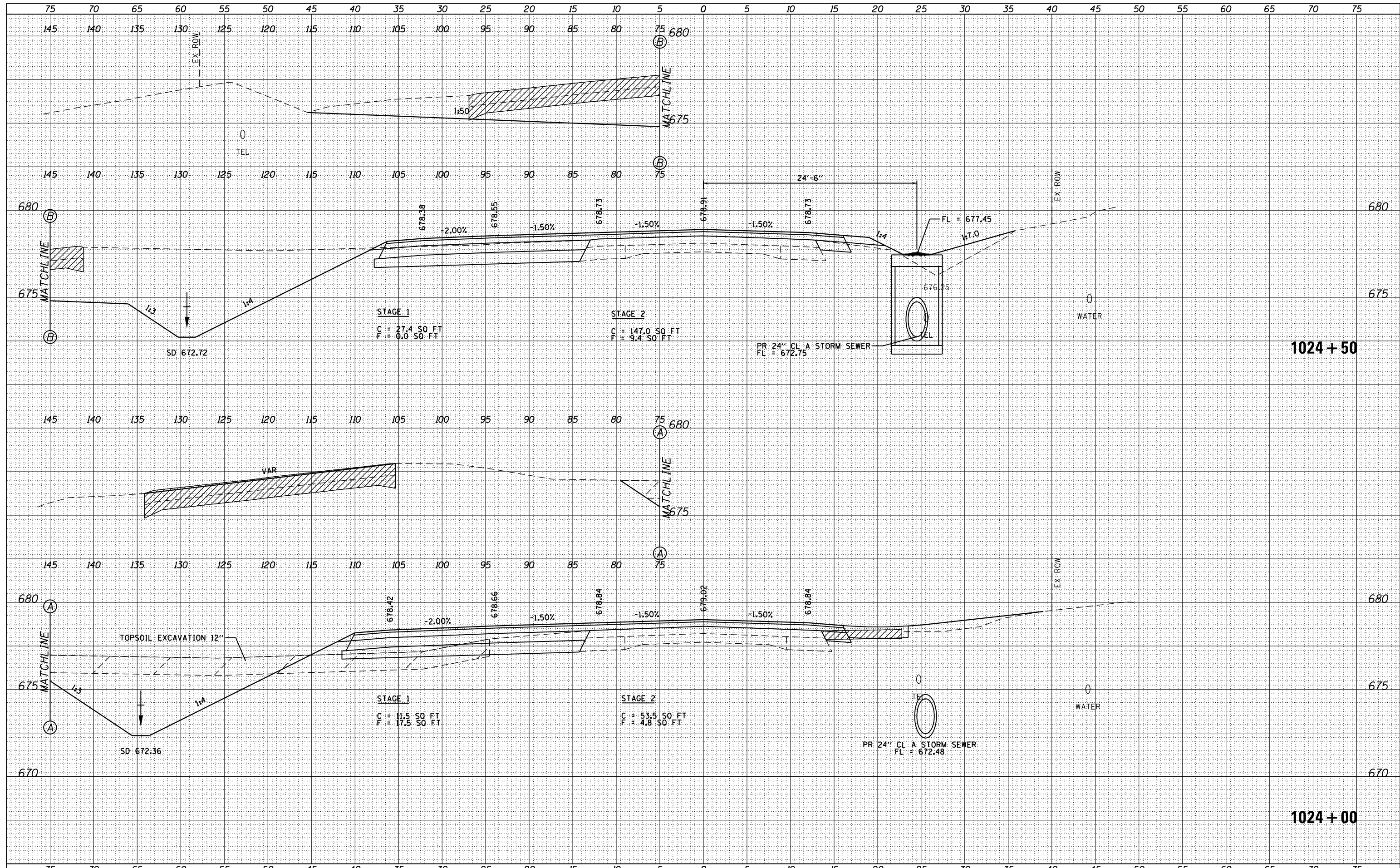
DATE	
BY	
FINISHED	
DATE	
NO.	
NO.	
NO.	
NO.	
NO.	
NO.	



FILE NAME =	USER NAME = sparksq	DESIGNED -	REVISED -	STATE OF ILLINOIS DEPARTMENT OF TRANSPORTATION	CROSS SECTIONS IL 9	F.A.P. R.T.E.	SECTION	COUNTY	TOTAL SHEETS	SHEET NO.
p:\1\084EBIDINTEG\Illinois.gov\PIDOT\Documents\IDOT Offices\District 6\Projects\0672C60\CADD\DRAWING\District edit\CADD Sheets\REVISED-xxsh.tl 9.dgn	DRAWN BY -	CHECKED -	REVISED -			685/538	(112)RS-3, L, N, I	HANCOCK	156	128
PLOT SCALE = 10.0000 / in.			REVISED -			CONTRACT NO. 72C60				
PLOT DATE = 10/23/2014			REVISED -	SCALE: SHEET NO. 10 OF 20 SHEETS STA. 1023+50 TO STA. 1023+91			FED. ROAD DIST. NO. 6 ILLINOIS FED. AID PROJECT			

DATE	
BY	
FINAL SURVEY	
SURVEY PLOTTED	
NOTE BOOK	
AREAS CHECKED	
NO.	

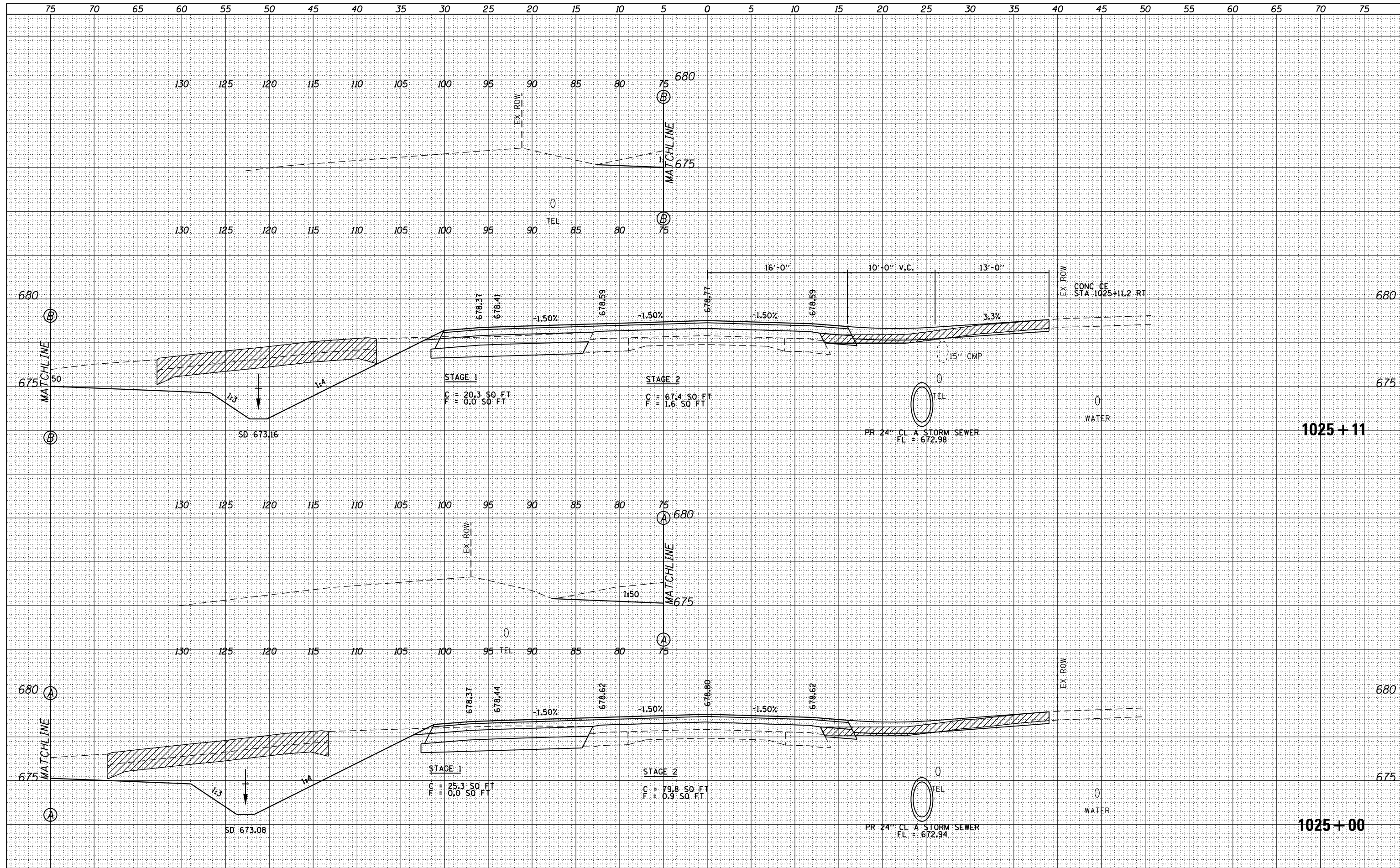
DATE	
BY	
ORIGINAL SURVEY	
SURVEY PLOTTED	
NOTE BOOK	
AREAS CHECKED	
NO.	



FILE NAME =	USER NAME = sparksgw	DESIGNED -	REVISED -	STATE OF ILLINOIS DEPARTMENT OF TRANSPORTATION	CROSS SECTIONS IL 9	F.A.P. R.E.	SECTION	COUNTY	TOTAL SHEETS	SHEET NO.
p:\11084EBIDINTEG\Illinois.gov\PIWIDOT\Documents\DOT Offices\District 6\Projects\0672C60\CADD\DRAWING\District edit\CADD Sheets\0672C60-xxsh1.L 9.dgn	DRAWN BY	CHECKED -	REVISED -			685/538	(112)RS-3, L, N, I	HANCOCK	156	129
PLOT SCALE = 10.0000' / in.			REVISED -			CONTRACT NO. 72C60				
PLOT DATE = 10/23/2014			REVISED -	SCALE: SHEET NO. 11 OF 20 SHEETS STA. 1024+00 TO STA. 1024+50		FED. ROAD DIST. NO. 6 ILLINOIS FED. AID PROJECT				

DATE	
BY	
FINISHED	
DATE	
BY	
NO.	

DATE	
BY	
FINISHED	
DATE	
BY	
NO.	



FILE NAME =	USER NAME = sparksq	DESIGNED -	REVISED -
p:\11084EBIDINTEG\Illinois.gov\PIDOT\Documents\DOT Offices\District 6\Projects\0672C60\CADD\DRAWING\District edit\CADD Sheets\0672C60-xxsh1.L 9.dgn		DRAWN -	REVISED -
PLOT SCALE = 10.0000 / in.		CHECKED -	REVISED -
PLOT DATE = 10/23/2014			REVISED -

**STATE OF ILLINOIS
DEPARTMENT OF TRANSPORTATION**

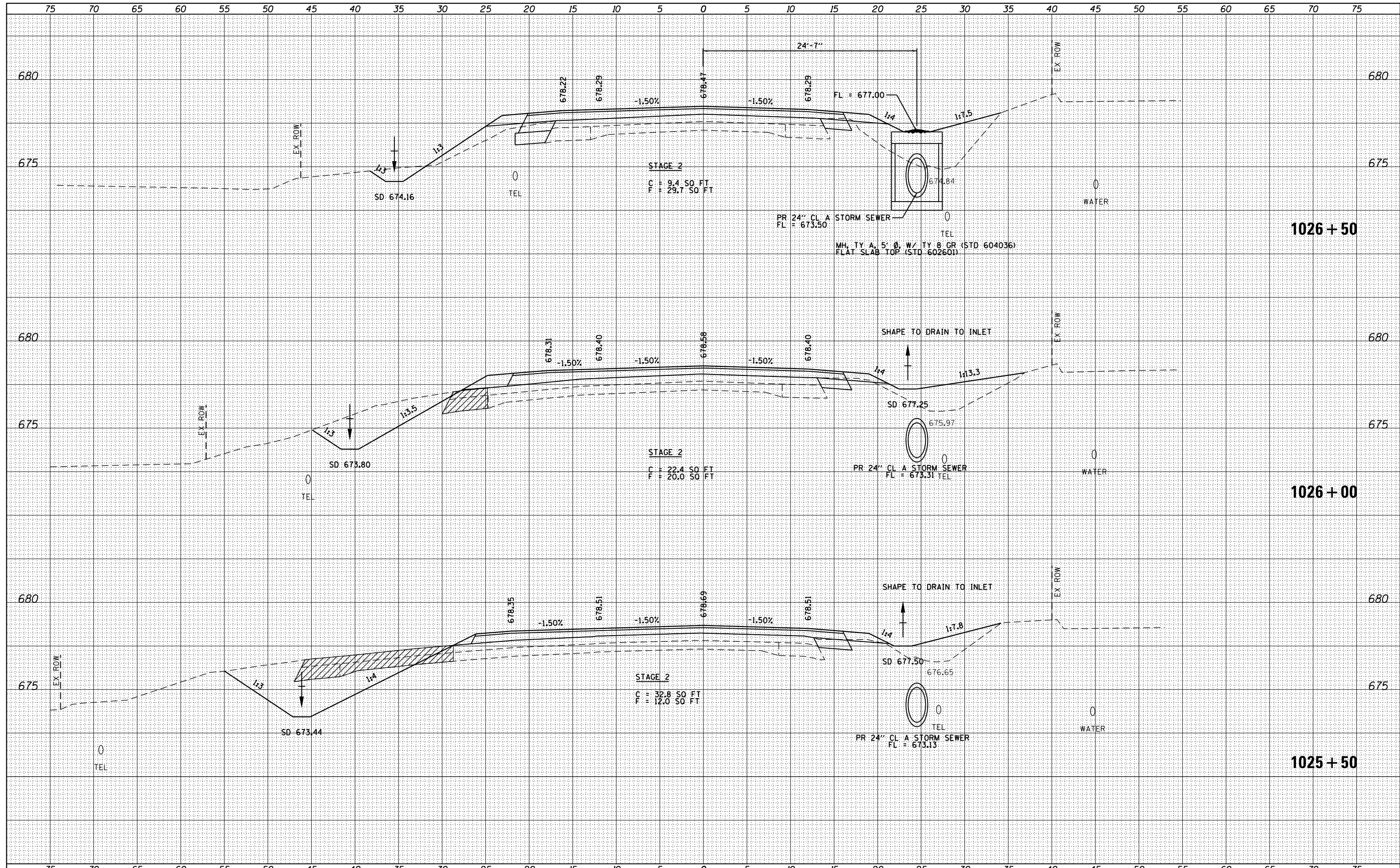
**CROSS SECTIONS
IL 9**

SCALE: SHEET NO. 12 OF 20 SHEETS STA. 1025+00 TO STA. 1025+11

F.A.P. RTE.	SECTION	COUNTY	TOTAL SHEETS	SHEET NO.
685/538	(112)RS-3, L, N, I	HANCOCK	156	130
CONTRACT NO. 72C60				
FED. ROAD DIST. NO. 6 ILLINOIS FED. AID PROJECT				

DATE	BY

DATE	BY



STATE OF ILLINOIS
DEPARTMENT OF TRANSPORTATION

CROSS SECTIONS
IL 9

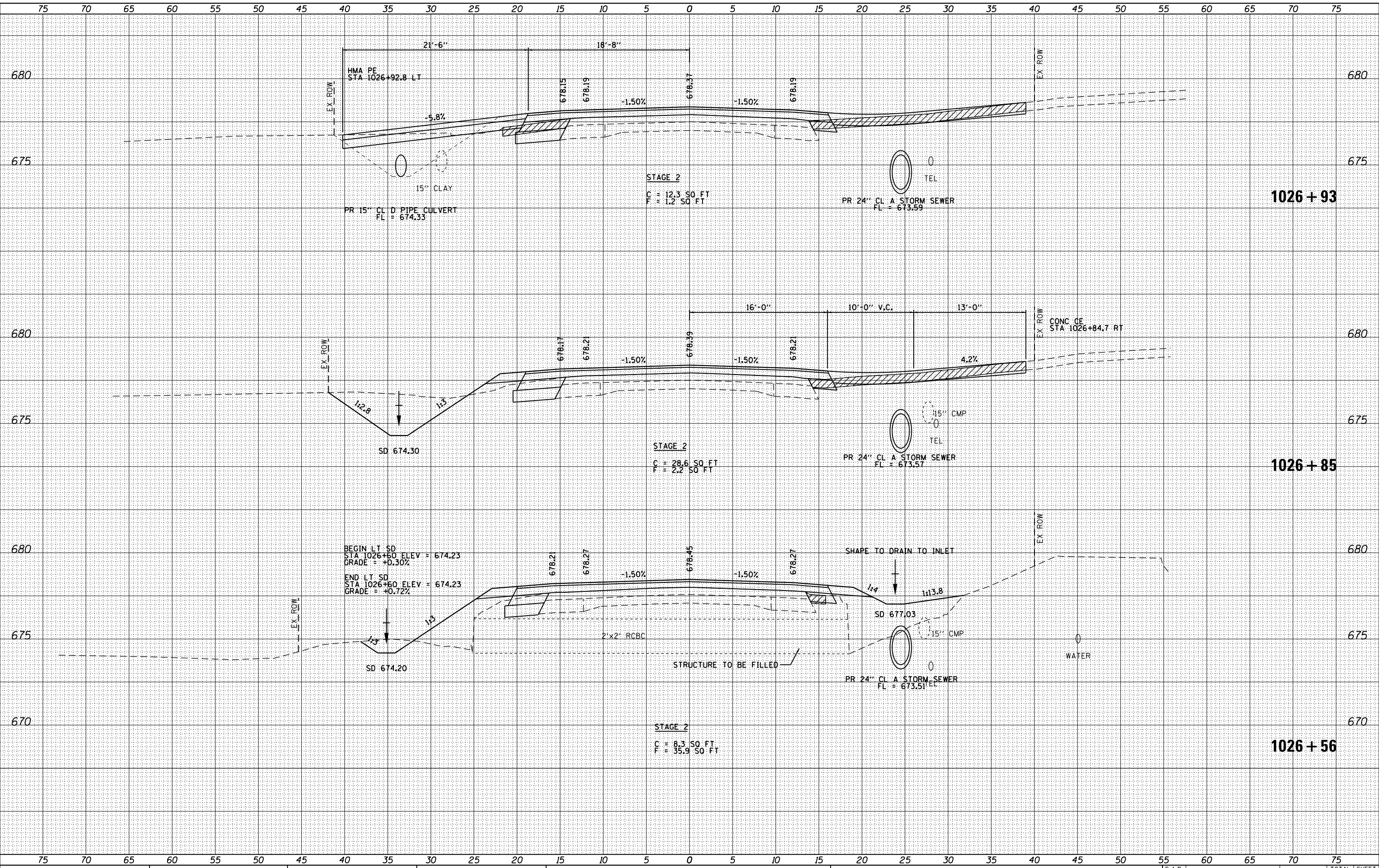
FILE NAME =	USER NAME = sparksqw	DESIGNED -	REVISED -
p:\11084EBIDINTEG\Illinois.gov\PIWIDOT\Documents\IDOT Offices\District 6\Projects\0672C60\CADD\DRAWING\District edit\CADD Sheets\REVISED\11084EBIDINTEG\IL 9.dgn		DRAWN -	REVISED -
PLOT SCALE = 10.0000' / in.		CHECKED -	REVISED -
PLOT DATE = 10/23/2014			REVISED -

SCALE: SHEET NO. 13 OF 20 SHEETS STA. 1025+50 TO STA. 1026+50

F.A.P. RTE.	SECTION	COUNTY	TOTAL SHEETS	SHEET NO.
685/538	(112)RS-3, L, N, I	HANCOCK	156	131
CONTRACT NO. 72C60			FED. ROAD DIST. NO. 6 ILLINOIS FED. AID PROJECT	

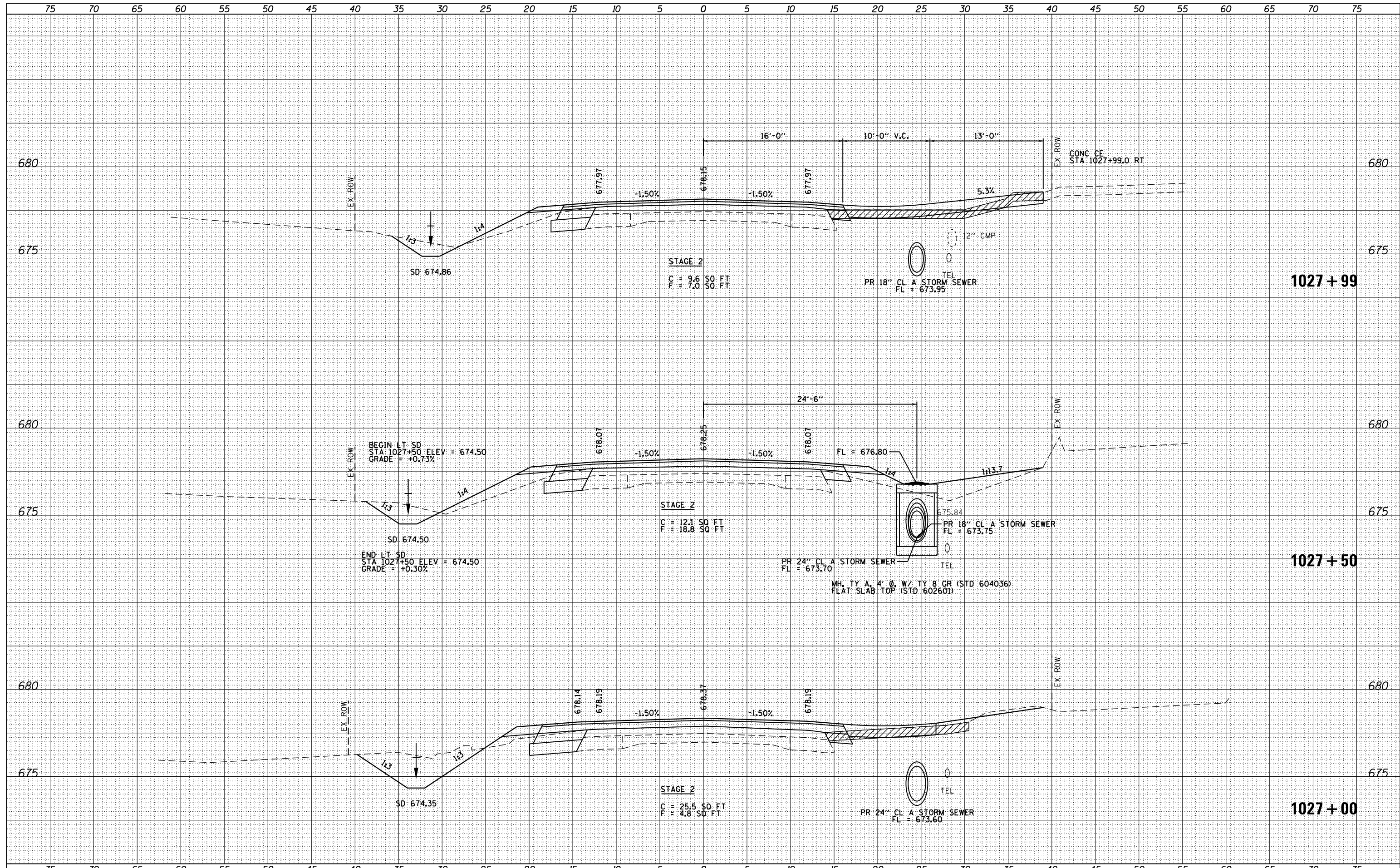
DATE	
BY	
SURVEYED	
PLOTTED	
TEMPLATE	
NOTE BOOK	
AREAS CHECKED	
NO.	

DATE	
BY	
SURVEYED	
PLOTTED	
TEMPLATE	
NOTE BOOK	
AREAS CHECKED	
NO.	



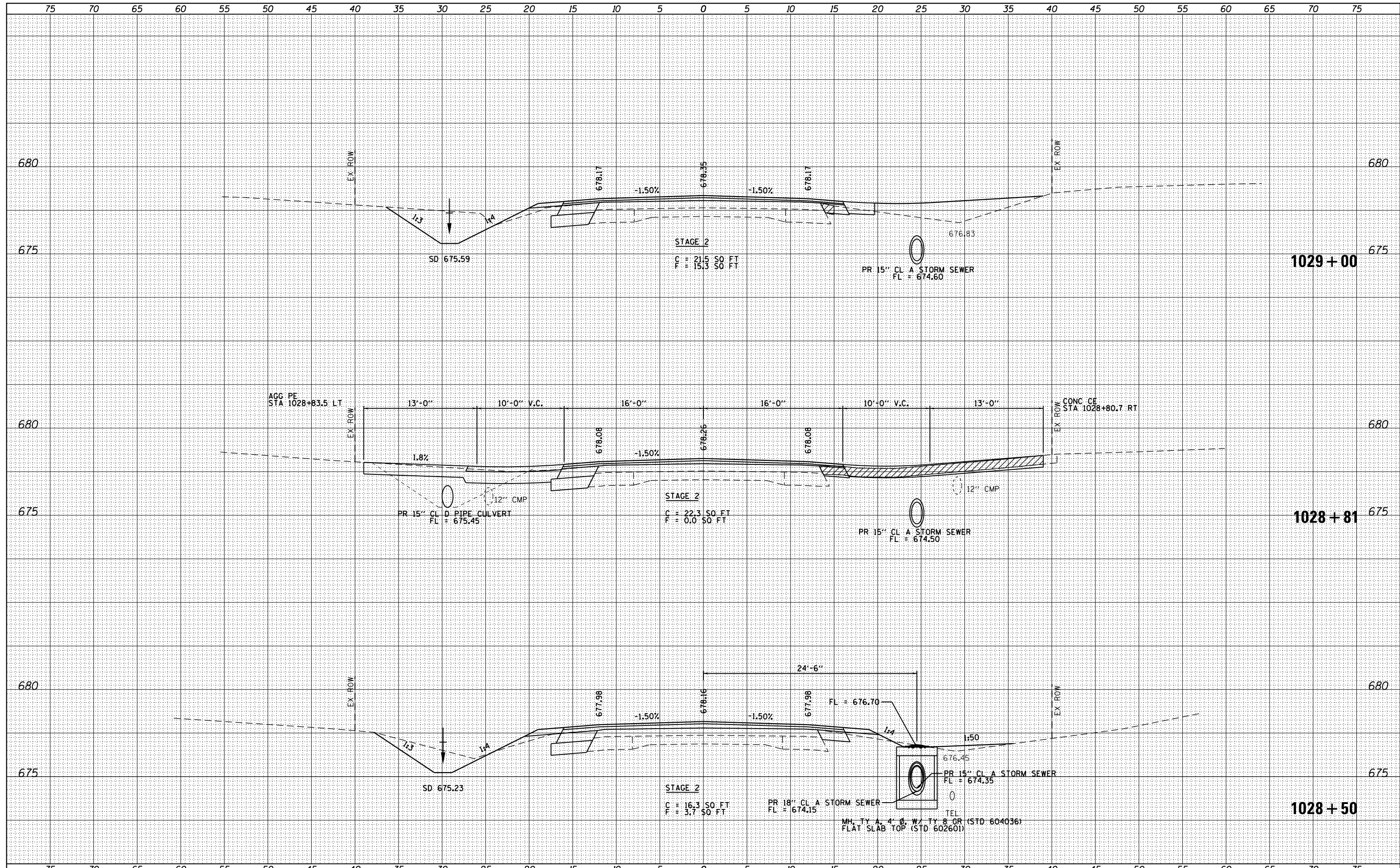
DATE	
BY	
SURVEYED	
PLOTTED	
TEMPLATE	
AREAS	
CHECKED	
NO.	

DATE	
BY	
SURVEYED	
PLOTTED	
TEMPLATE	
AREAS	
CHECKED	
NO.	



DATE	
BY	
ORIGINAL SURVEY	
SURVEYED	
PLOTTED	
TEMPLATE	
AREAS	
CHECKED	
NO.	

DATE	
BY	
ORIGINAL SURVEY	
SURVEYED	
PLOTTED	
TEMPLATE	
AREAS	
CHECKED	
NO.	



FILE NAME =	USER NAME = sparksgw	DESIGNED -	REVISED -	F.A.P. R.T.E.	SECTION	COUNTY	TOTAL SHEETS	SHEET NO.
p:\11084EBIDINTEG\Illinois.gov\PIDOT\Documents\IDOT Offices\District 6\Projects\0672C60\CADD\DRAWING\District edit\CADD Sheets\0672C60\0672C60-11084EBIDINTEG.dgn		CHECKED -	REVISED -	685/538	(112)RS-3, L, N, I	HANCOCK	156	134
PLOT SCALE = 10.0000" / in.			REVISED -	CONTRACT NO. 72C60				
PLOT DATE = 10/23/2014			REVISED -	FED. ROAD DIST. NO. 6 ILLINOIS FED. AID PROJECT				

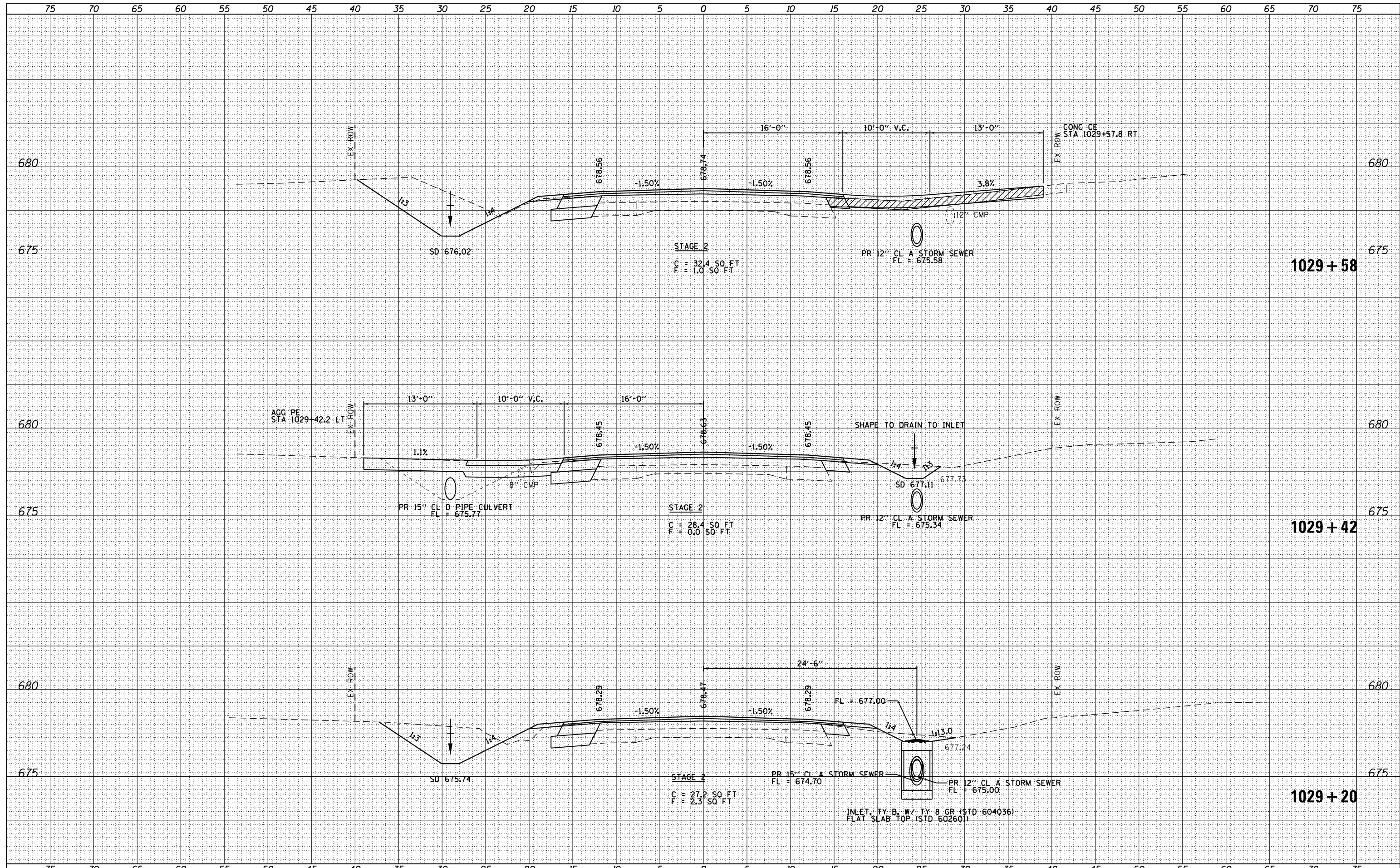
**STATE OF ILLINOIS
DEPARTMENT OF TRANSPORTATION**

**CROSS SECTIONS
IL 9**

SCALE: SHEET NO. 16 OF 20 SHEETS STA. 1028+50 TO STA. 1029+00

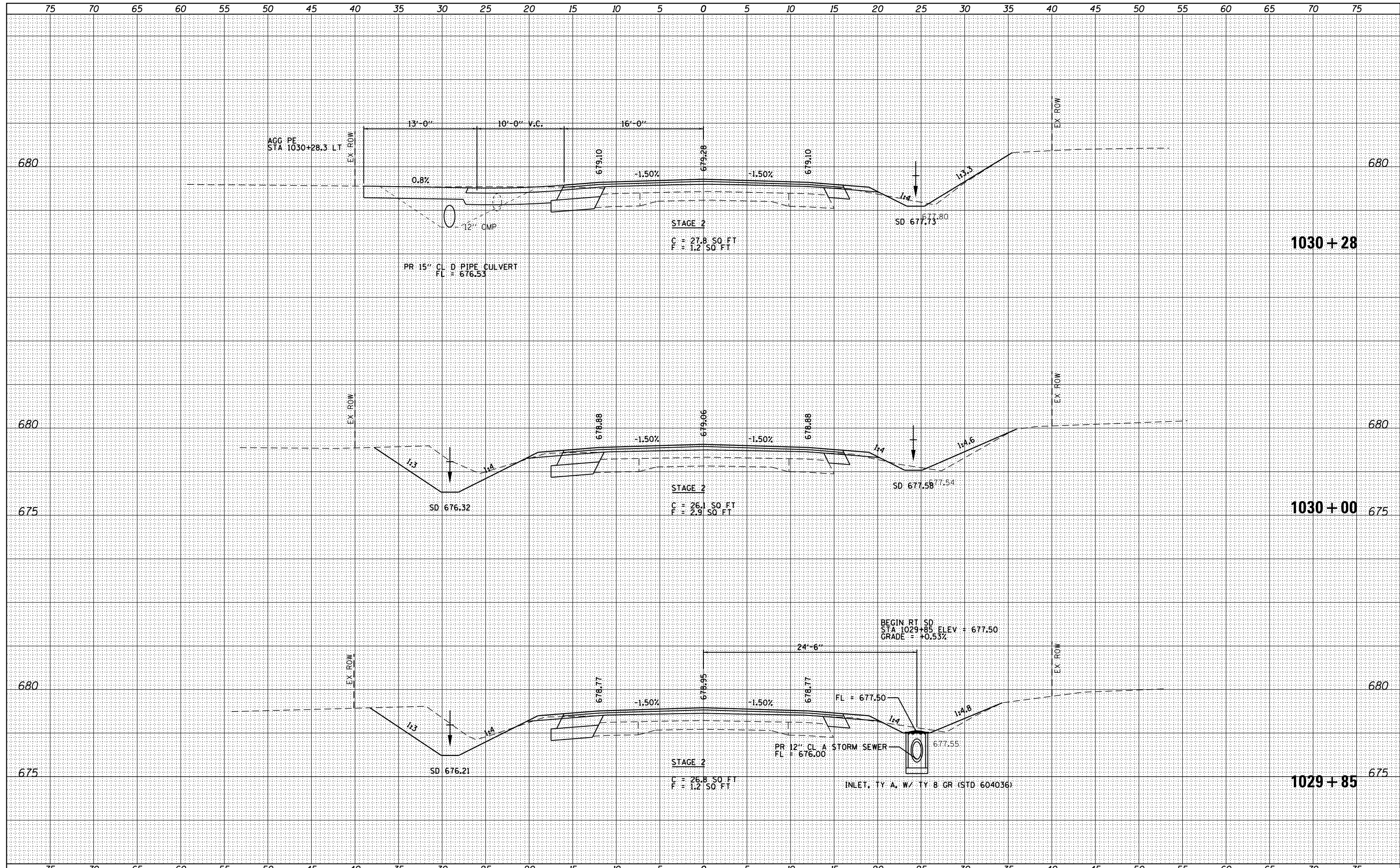
DATE	
BY	
FINAL SURVEY	
SURVEYED	
PLOTTED	
TEMPLATE	
NOTE BOOK	
AREAS CHECKED	
NO.	

DATE	
BY	
ORIGINAL SURVEY	
SURVEYED	
PLOTTED	
TEMPLATE	
NOTE BOOK	
AREAS CHECKED	
NO.	



DATE	
BY	
FINISHED	
PLOTTED	
TEMPLATE	
AREAS	
CHECKED	
NO.	

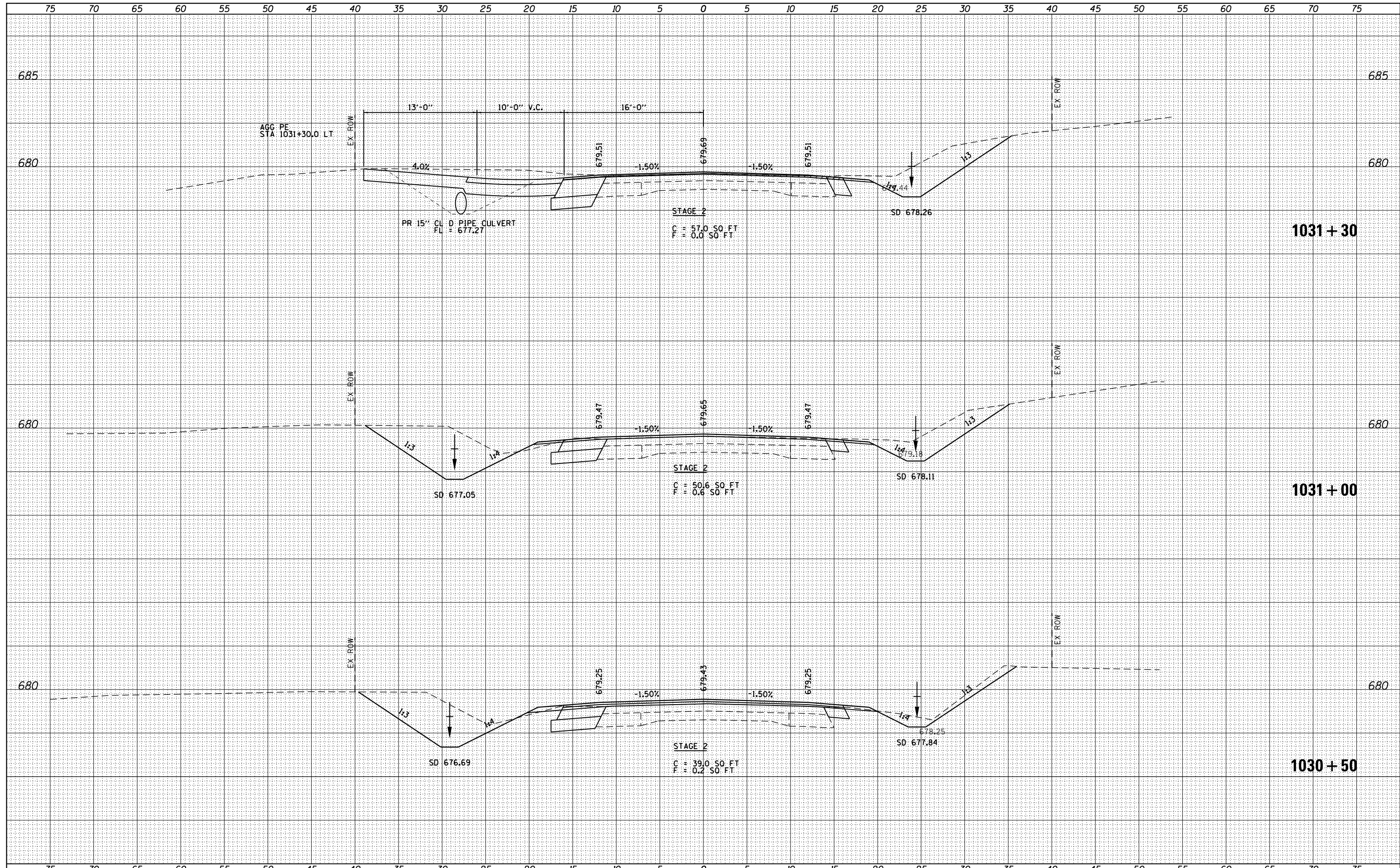
DATE	
BY	
ORIGINAL SURVEY	
NOTE BOOK	
AREAS	
CHECKED	
NO.	



FILE NAME =	USER NAME = sparksgw	DESIGNED -	REVISED -	STATE OF ILLINOIS DEPARTMENT OF TRANSPORTATION	CROSS SECTIONS IL 9		F.A.P. RTE.	SECTION	COUNTY	TOTAL SHEETS	SHEET NO.
\\IL084EBIDINTEG...	PROJECTS\D672C60\CADD\DRAWING\District edit\CADD Sheets\REVISED-xxshd.LL 9.dgn	CHECKED -	REVISED -				685/538	(112)RS-3, L, N, I	HANCOCK	156	136
SCALE = 10.0000' / in.	REVISIONS	CHECKED -	REVISED -				CONTRACT NO. 72C60				
PLAT DATE = 10/23/2014				SCALE:	SHEET NO. 18 OF 20 SHEETS	STA. 1029+85 TO STA. 1030+28	FED. ROAD DIST. NO. 6 ILLINOIS FED. AID PROJECT				

DATE	
BY	
ORIGINAL SURVEY	
SURVEYED	
PLOTTED	
TEMPLATE	
AREAS	
CHECKED	
NO.	

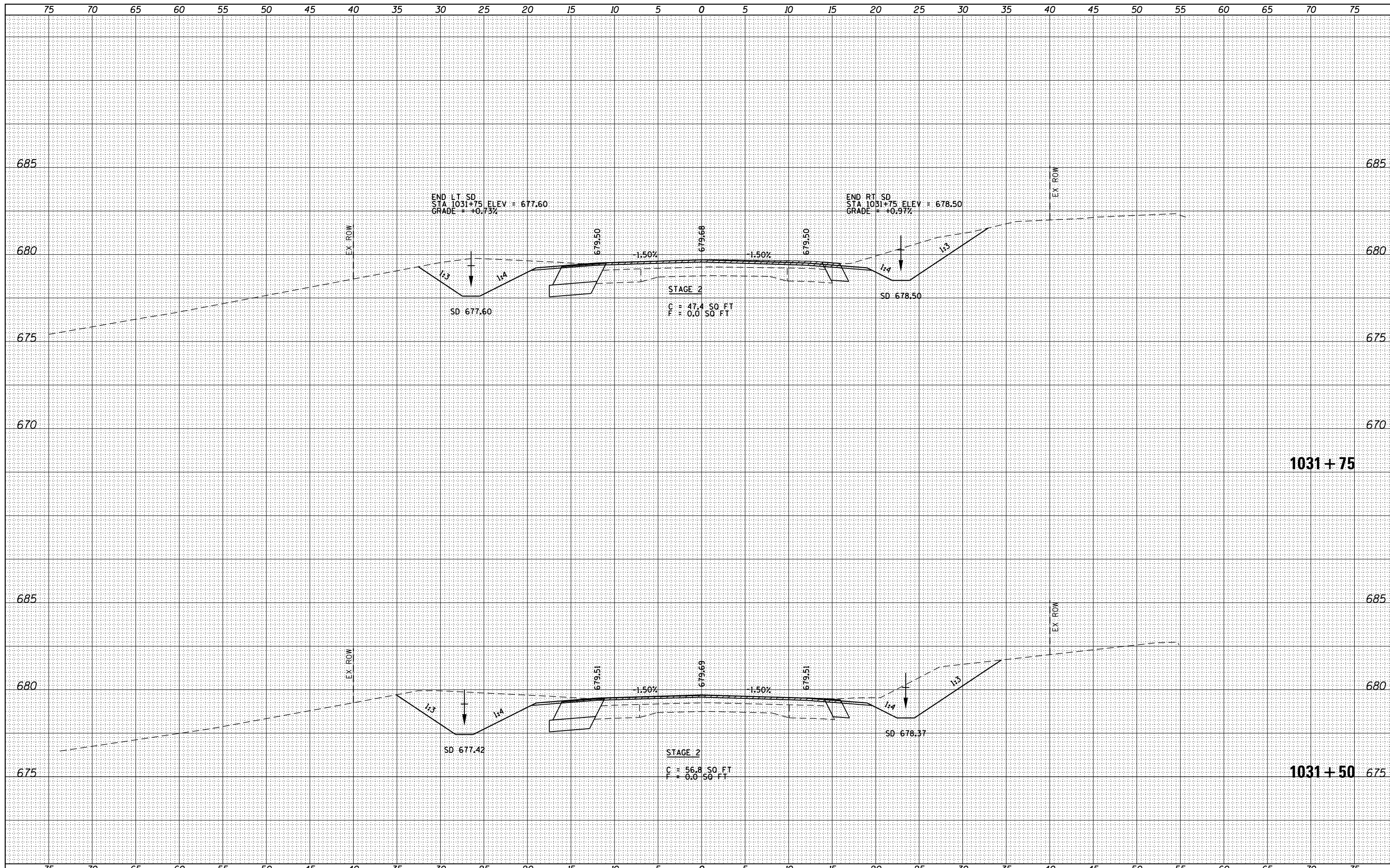
DATE	
BY	
ORIGINAL SURVEY	
SURVEYED	
PLOTTED	
TEMPLATE	
AREAS	
CHECKED	
NO.	



FILE NAME =	USER NAME = sparksgw	DESIGNED -	REVISED -	STATE OF ILLINOIS DEPARTMENT OF TRANSPORTATION	CROSS SECTIONS IL 9		F.A.P. RTÉ.	SECTION	COUNTY	TOTAL SHEETS	SHEET NO.
p:\11084EBIDINTEG\Illinois.gov\PIDOT\Documents\IDOT Offices\District 6\Projects\0672C60\CADD\DRAWING\District edit\CADD Sheets\REVISED-xxsh1.L 9.dgn	DRAWN	CHECKED -	REVISED -				685/538	(112)RS-3, L, N, I	HANCOCK	156	137
PLOT SCALE = 10.0000' / in.			REVISED -				SCALE:		SHEET NO. 19 OF 20 SHEETS		STA. 1030+50 TO STA. 1031+30
PLOT DATE = 10/23/2014			REVISED -			FED. ROAD DIST. NO. 6 ILLINOIS		FED. AID PROJECT			

DATE	
BY	
FINAL SURVEY	SURVEYED
NOTE BOOK	PLOTTED
NO.	TEMPLATE
	AREAS
	CHECKED

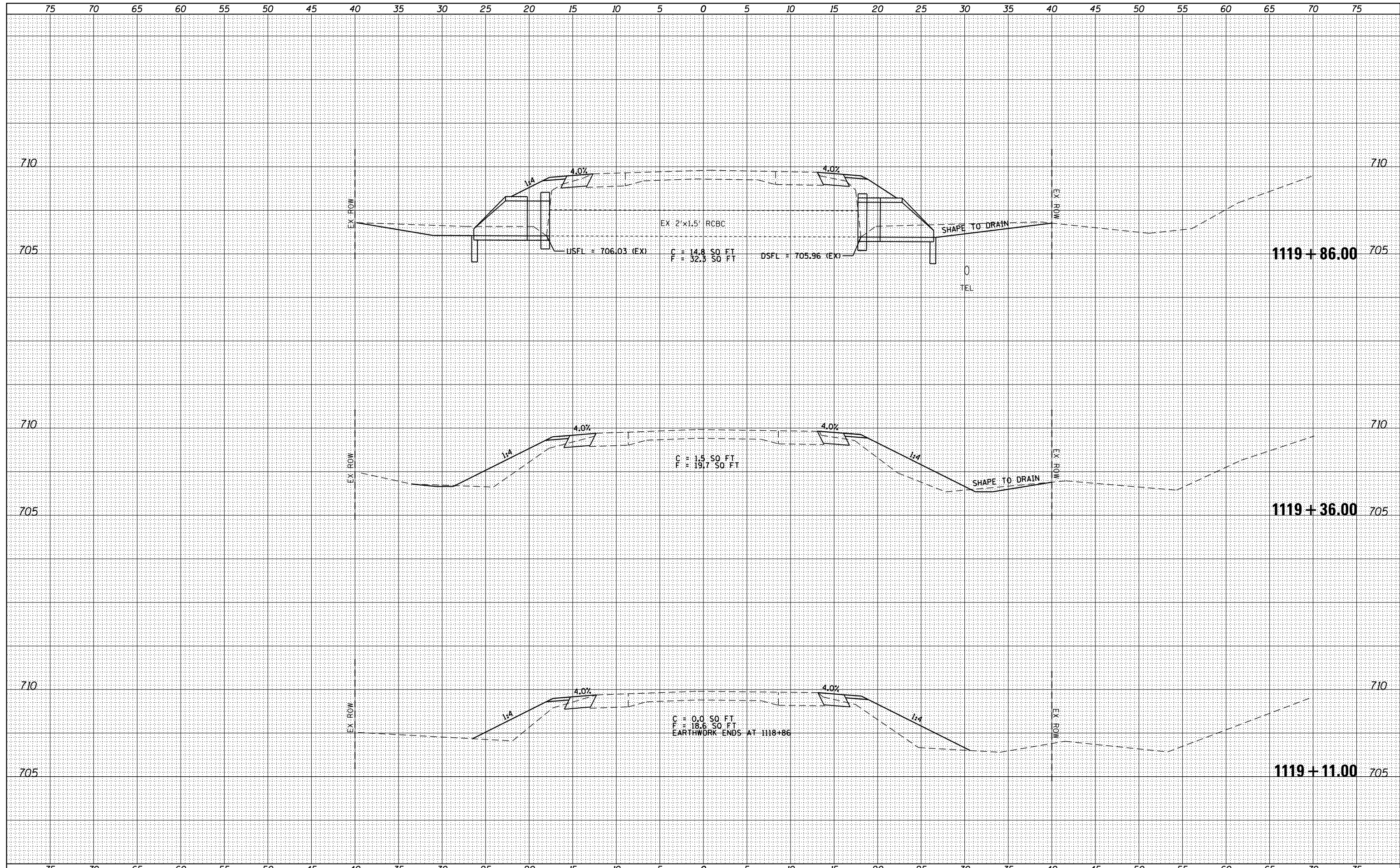
DATE	
BY	
ORIGINAL SURVEY	SURVEYED
NOTE BOOK	PLOTTED
NO.	TEMPLATE
	AREAS
	CHECKED



FILE NAME =	USER NAME = sparksgw	DESIGNED -	REVISED -	STATE OF ILLINOIS DEPARTMENT OF TRANSPORTATION		CROSS SECTIONS IL 9		F.A.P. R.E.	SECTION	COUNTY	TOTAL SHEETS	SHEET NO.
p:\11084EBIDINTEG\Illinois.gov\PIDOT\Documents\IDOT Offices\District 6\Projects\0672C60\CADD\DRAWING\District edit\CADD Sheets\REVISED-xxsh.L IL 9.dgn		CHECKED -	REVISED -					685/538	(112)RS-3, L, N, I	HANCOCK	156	138
PLOT SCALE = 10.0000' / in.			REVISED -					CONTRACT NO. 72C60				
PLOT DATE = 10/23/2014			REVISED -			SCALE:		SHEET NO. 20 OF 20 SHEETS		STA. 1031+50 TO STA. 1031+75		FED. ROAD DIST. NO. 6 ILLINOIS FED. AID PROJECT

DATE	
BY	
SURVEYED	
PLOTTED	
TEMPLATE	
NOTE BOOK	
AREAS	
CHECKED	
NO.	

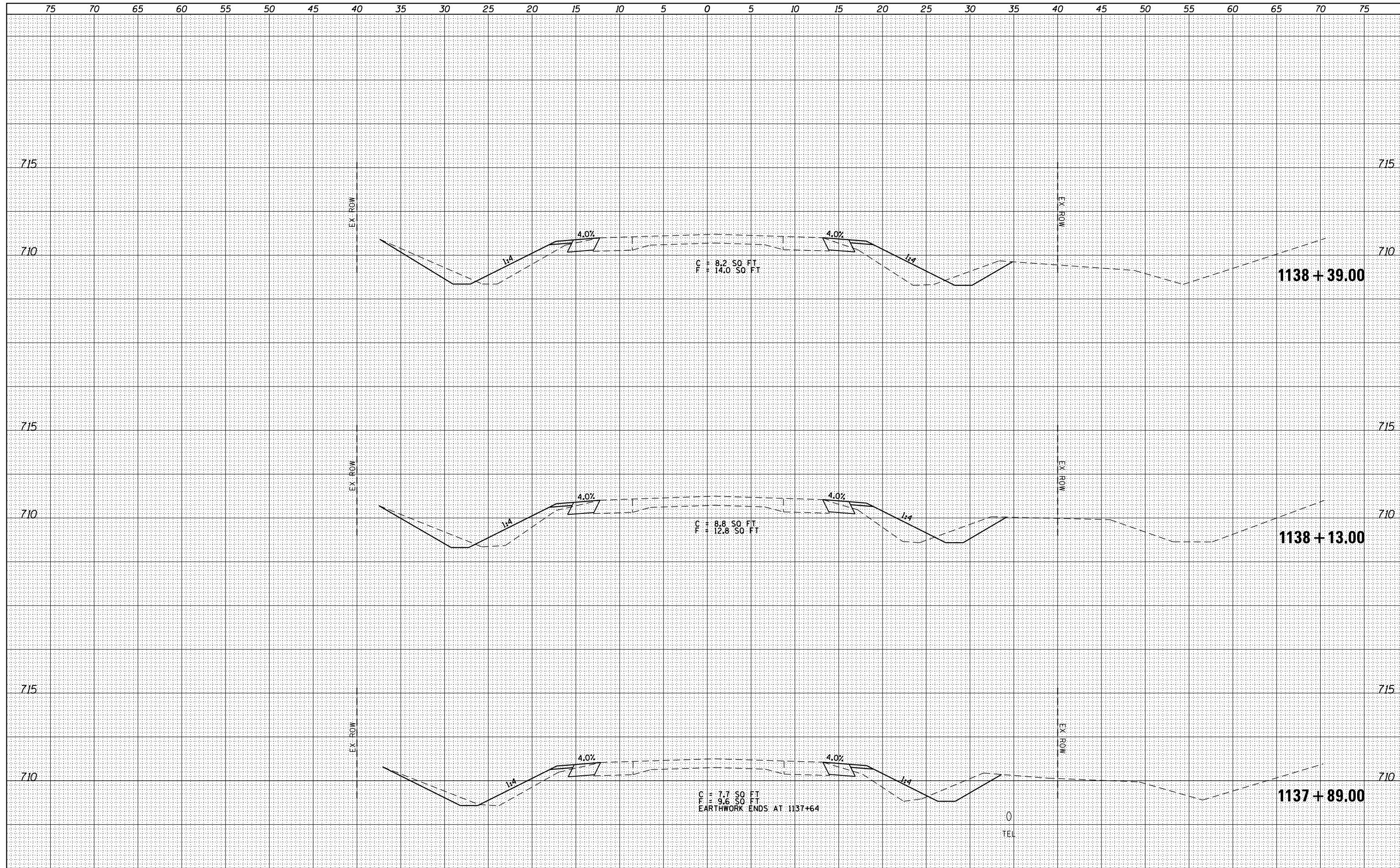
DATE	
BY	
SURVEYED	
PLOTTED	
TEMPLATE	
NOTE BOOK	
AREAS	
CHECKED	
NO.	



FILE NAME =	USER NAME = sparksgw	DESIGNED -	REVISED -	STATE OF ILLINOIS DEPARTMENT OF TRANSPORTATION	CROSS SECTIONS IL 9	F.A.P. RTE.	SECTION	COUNTY	TOTAL SHEETS	SHEET NO.
Default	1119+11.00 TO STA. 1119+86.00	10/23/2014	10/23/2014			685/538	(112)RS-3,L,N,I	HANCOCK	156	139
						CONTRACT NO. 72C60		ILLINOIS FED. AID PROJECT		

DATE	
BY	
NO.	
ORIGINAL SURVEY	SURVEYED
NOTE BOOK	PLOTTED
AREAS	TEMPLATE
CHECKED	AREAS CHECKED

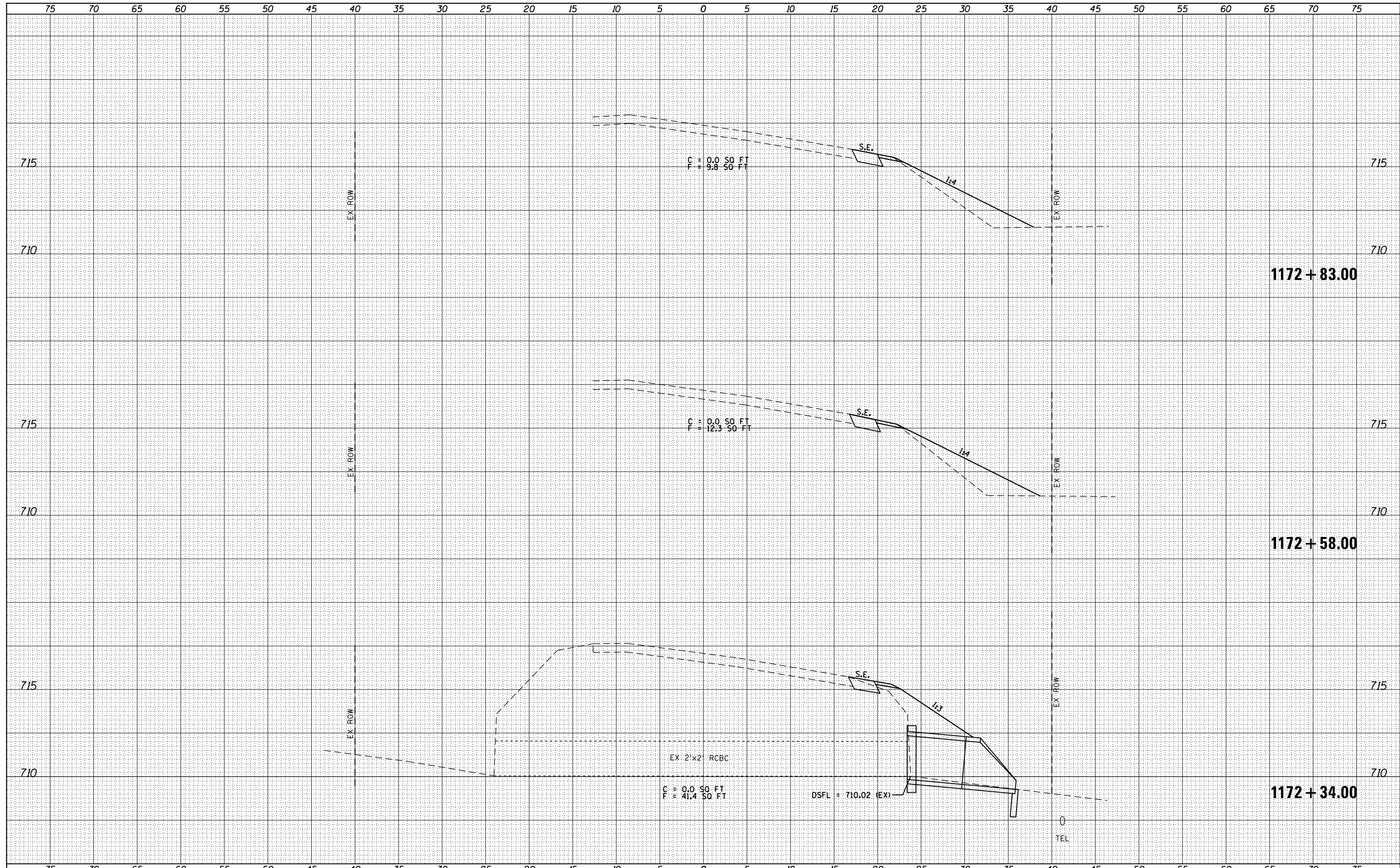
DATE	
BY	
NO.	
ORIGINAL SURVEY	SURVEYED
NOTE BOOK	PLOTTED
AREAS	TEMPLATE
CHECKED	AREAS CHECKED



FILE NAME =	USER NAME = sparksq	DESIGNED -	REVISED -	STATE OF ILLINOIS DEPARTMENT OF TRANSPORTATION	CROSS SECTIONS IL 9	F.A.P. RTE. 685/538	SECTION (112)RS-3,L,N,I	COUNTY HANCOCK	TOTAL SHEETS 156	SHEET NO. 141
Default	Plot Scale = 10.0000 / in.	CHECKED -	REVISED -		SCALE:				SHEET OF SHEETS	CONTRACT NO. 72C60
	PLOT DATE = 10/23/2014	DATE -	REVISED -		STA. 1137+89.00				TO STA. 1138+39.00	ILLINOIS FED. AID PROJECT

DATE	
BY	
ORIGINAL SURVEY NO.	
SURVEYED	
PLOTTED	
TEMPLATE	
AREAS	
CHECKED	

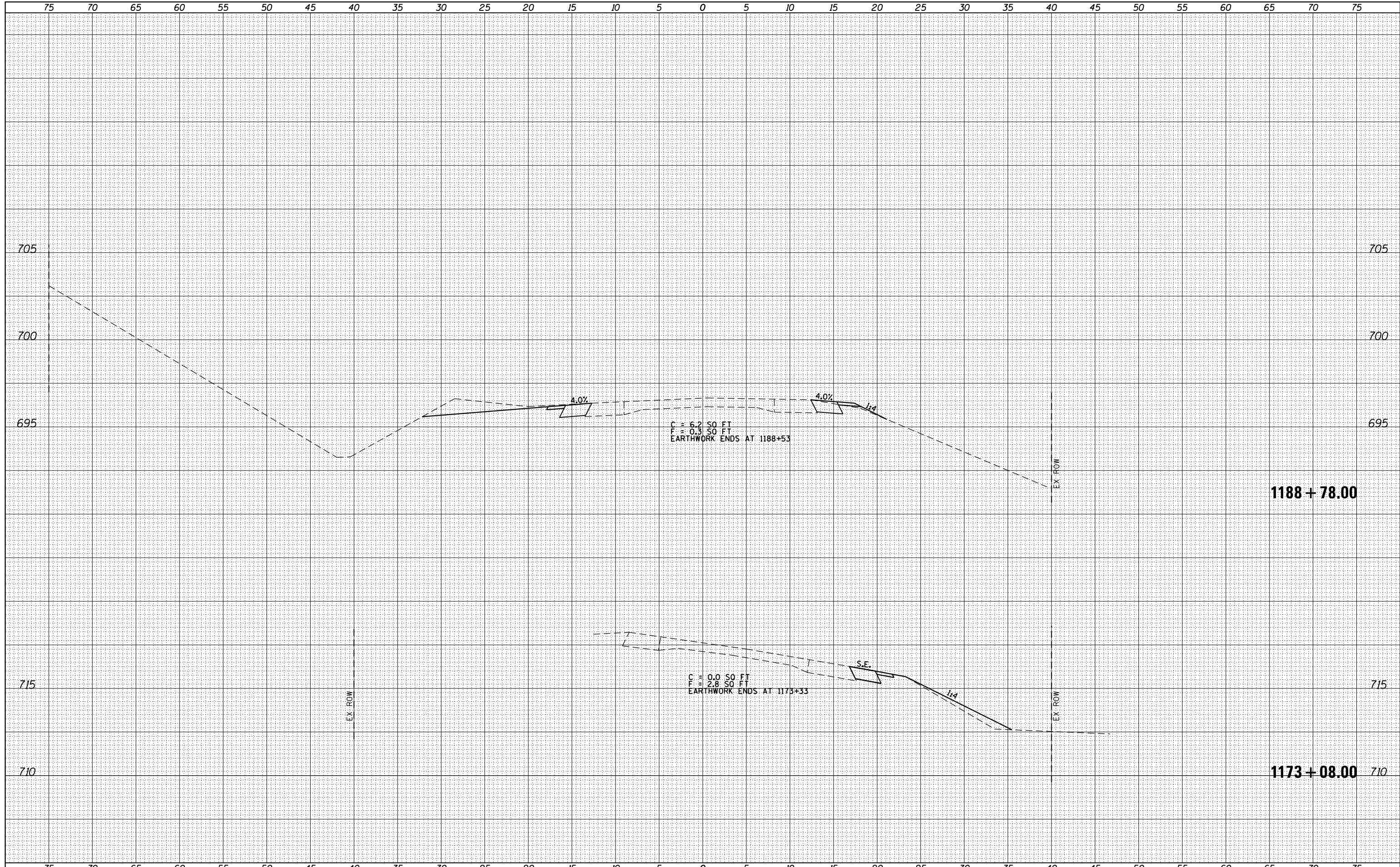
DATE	
BY	
ORIGINAL SURVEY NO.	
SURVEYED	
PLOTTED	
TEMPLATE	
AREAS	
CHECKED	



FILE NAME =	USER NAME = sparksq	DESIGNED -	REVISED -	STATE OF ILLINOIS DEPARTMENT OF TRANSPORTATION	CROSS SECTIONS IL 9	F.A.P. RTE.	SECTION	COUNTY	TOTAL SHEETS	SHEET NO.
Default	1172+34.00 TO STA. 1172+83.00	SCALE:	SHEET OF SHEETS			685/538	(112)RS-3,L,N,I	HANCOCK	156	145
						CONTRACT NO. 72C60		ILLINOIS FED. AID PROJECT		

DATE	
BY	
FINAL SURVEY	SURVEYED
NOTE BOOK	PLOTTED
NO.	TEMPLATE
	AREAS CHECKED

DATE	
BY	
ORIGINAL SURVEY	SURVEYED
NOTE BOOK	PLOTTED
NO.	TEMPLATE
	AREAS CHECKED

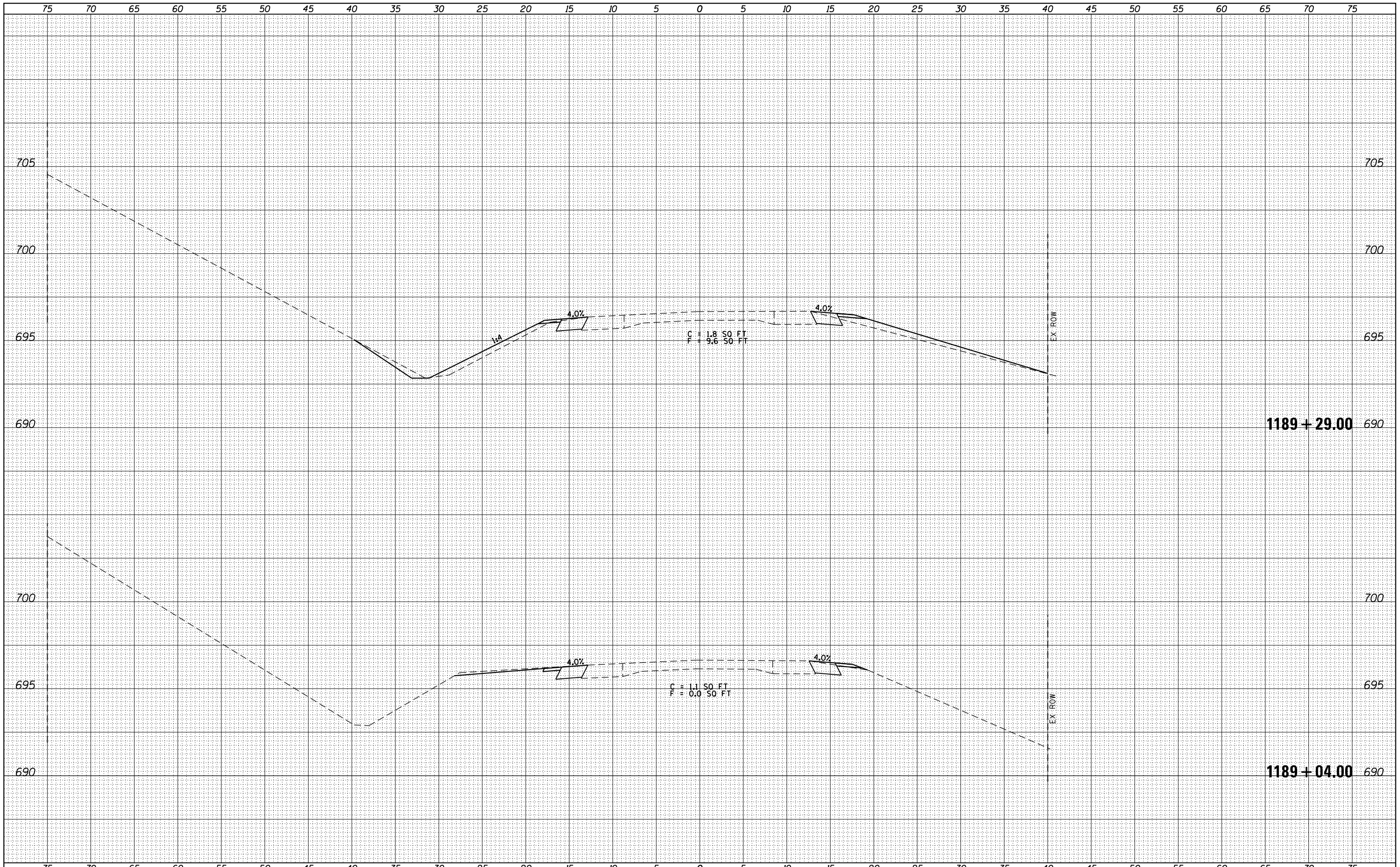


FILE NAME =	USER NAME = sparksq	DESIGNED -	REVISED -	STATE OF ILLINOIS DEPARTMENT OF TRANSPORTATION	CROSS SECTIONS IL 9		F.A.P. RTE.	SECTION	COUNTY	TOTAL SHEETS	SHEET NO.
p:\1188\EBIDINTEG\Illinois.gov\PIDOT\Documents\NIDOT Offices\District 6\Projects\0672C60\CADD\DRAWING\NER\District edit\CADD Sheets\REVISED\East\csec sht.dgn	PLOT SCALE = 10.0000' / in.	CHECKED -	REVISED -				685/538	(112)RS-3,L,N,I	HANCOCK	156	146
Default	PLOT DATE = 10/23/2014	DATE -	REVISED -				CONTRACT NO. 72C60		ILLINOIS FED. AID PROJECT		

SCALE: SHEET OF SHEETS STA. 1173+08.00 TO STA. 1188+78.00

BY	DATE

BY	DATE

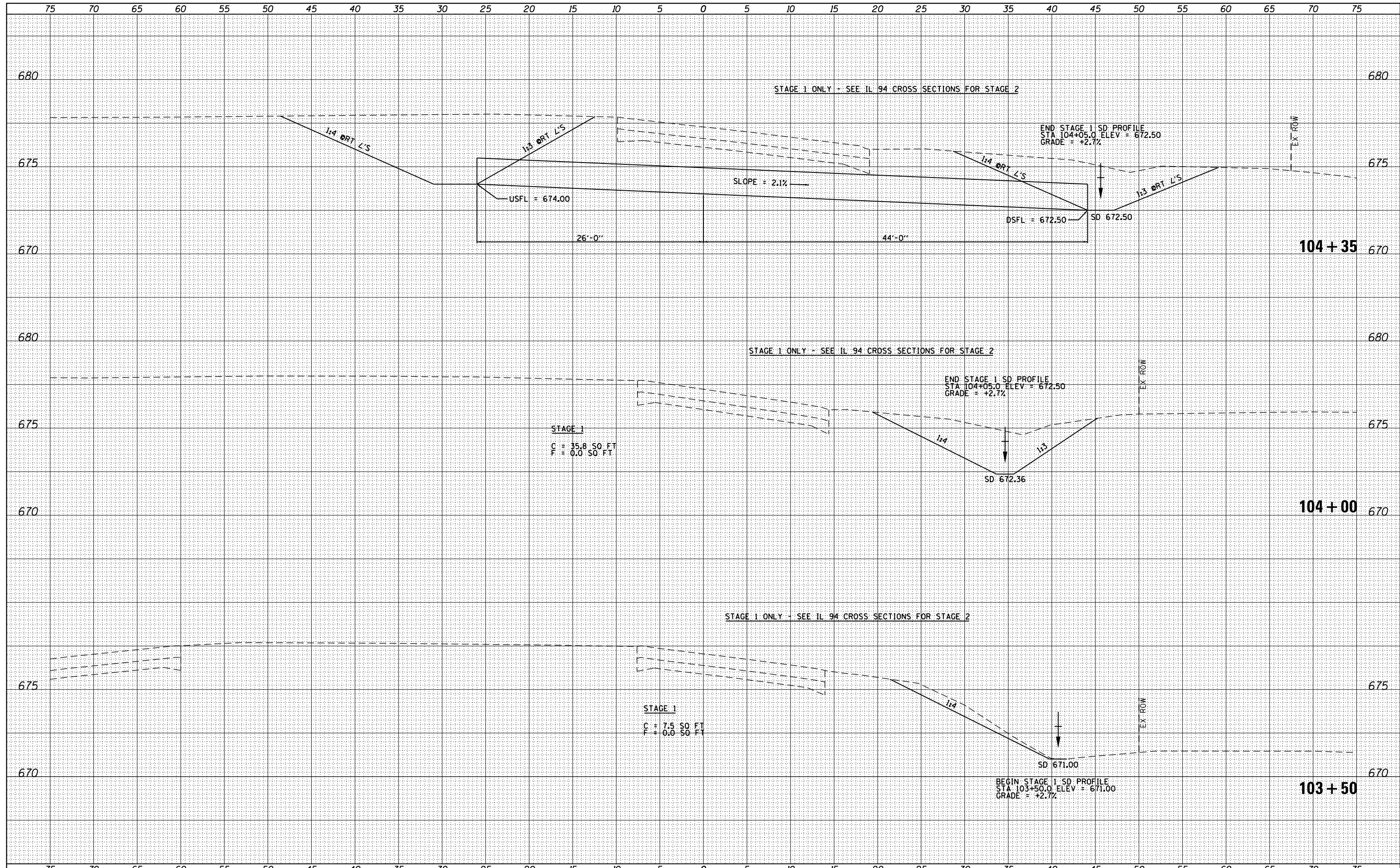


FILE NAME =	USER NAME = sparksgw	DESIGNED -	REVISED -	STATE OF ILLINOIS DEPARTMENT OF TRANSPORTATION	CROSS SECTIONS IL 9	F.A.P. RTE.	SECTION	COUNTY	TOTAL SHEETS	SHEET NO.
						685/538	(112)RS-3,L,N,I	HANCOCK	156	147
						CONTRACT NO. 72C60				
						ILLINOIS FED. AID PROJECT				

PLOT SCALE = 10.0000" / in. CHECKED - REVISED - SCALE: SHEET OF SHEETS STA. 1189+04.00 TO STA. 1189+29.00

DATE	
BY	
ORIGINAL SURVEY	
SURVEYED	
PLOTTED	
TEMPLATE	
AREAS	
CHECKED	
NO.	

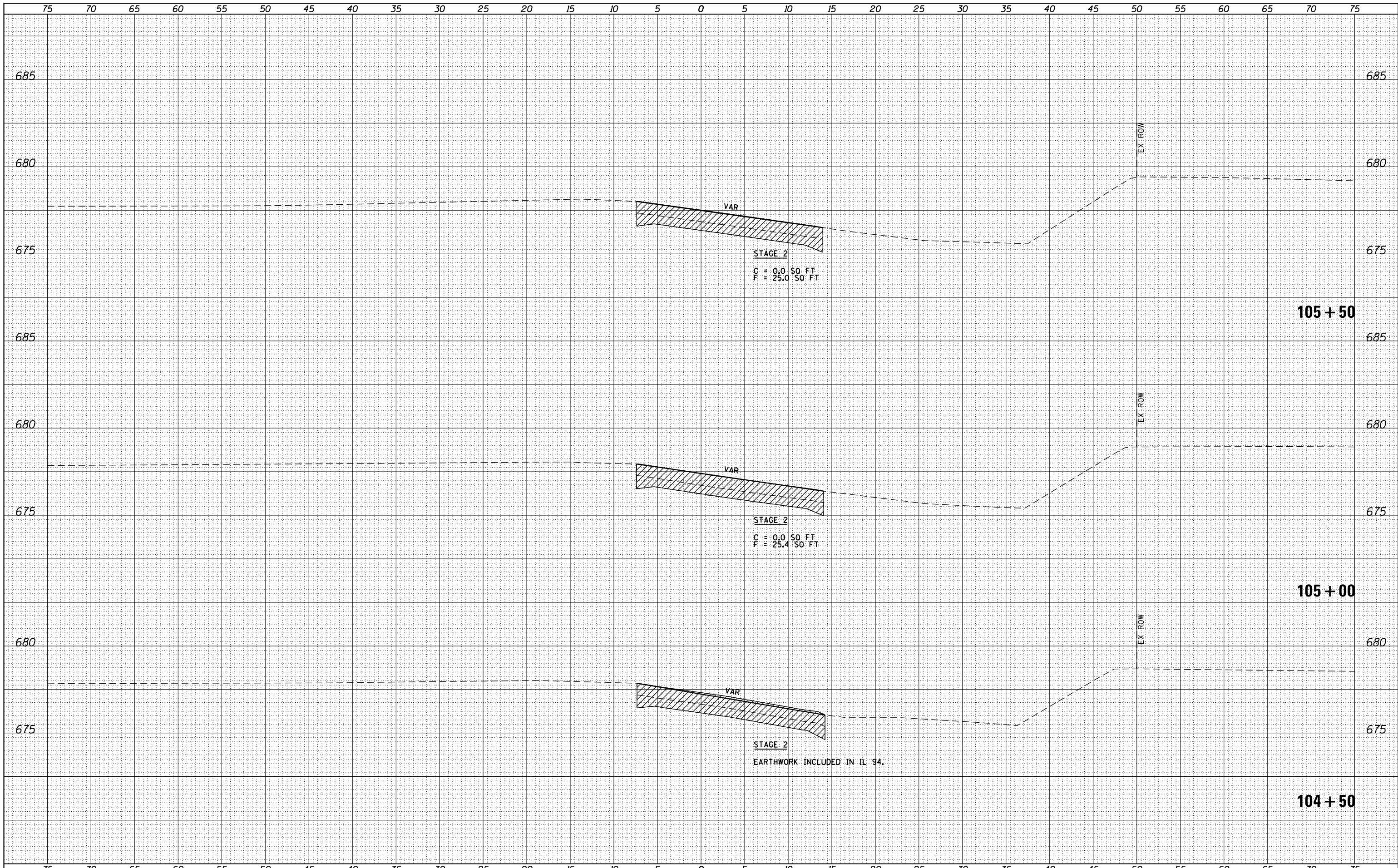
DATE	
BY	
ORIGINAL SURVEY	
SURVEYED	
PLOTTED	
TEMPLATE	
AREAS	
CHECKED	
NO.	



FILE NAME =	USER NAME = sparksgw	DESIGNED -	REVISED -	STATE OF ILLINOIS DEPARTMENT OF TRANSPORTATION	CROSS SECTIONS CURVE A		F.A.P. RTE.	SECTION	COUNTY	TOTAL SHEETS	SHEET NO.
p:\11084EBIDINTEG\Illinois.gov\PIWIDOT\Documents\IDOT Offices\District 6\Projects\0672C60\CADD\DRAWING\District edit\CADD Sheets\0672C60\0672C60-xxsh1.Curve A.dgn	PLLOT SCALE = 10.0000' / in.	CHECKED -	REVISED -				685/538	(112)RS-3, L, N, I	HANCOCK	156	150
PLLOT DATE = 10/23/2014							CONTRACT NO. 72C60		FED. ROAD DIST. NO. 6 ILLINOIS FED. AID PROJECT		

DATE	
BY	
SURVEYED	
PLOTTED	
TEMPLATE	
AREAS	
AREAS CHECKED	
FINAL SURVEY NOTE BOOK NO.	

DATE	
BY	
SURVEYED	
PLOTTED	
TEMPLATE	
AREAS	
AREAS CHECKED	
ORIGINAL SURVEY NOTE BOOK NO.	



FILE NAME =	USER NAME = sparksgw	DESIGNED -	REVISED -
p:\11084EBIDINTEG\Illinois.gov\IDOT\Documents\IDOT Offices\District 6\Projects\0672C60\CADD\DRAWING\District edit\CADD Sheets\0672C60\0672C60-xxsh.t.Curve A.dgn		CHECKED -	REVISED -
PLOT SCALE = 10.0000' / in.		---	REVISED -
PLOT DATE = 10/23/2014		---	REVISED -

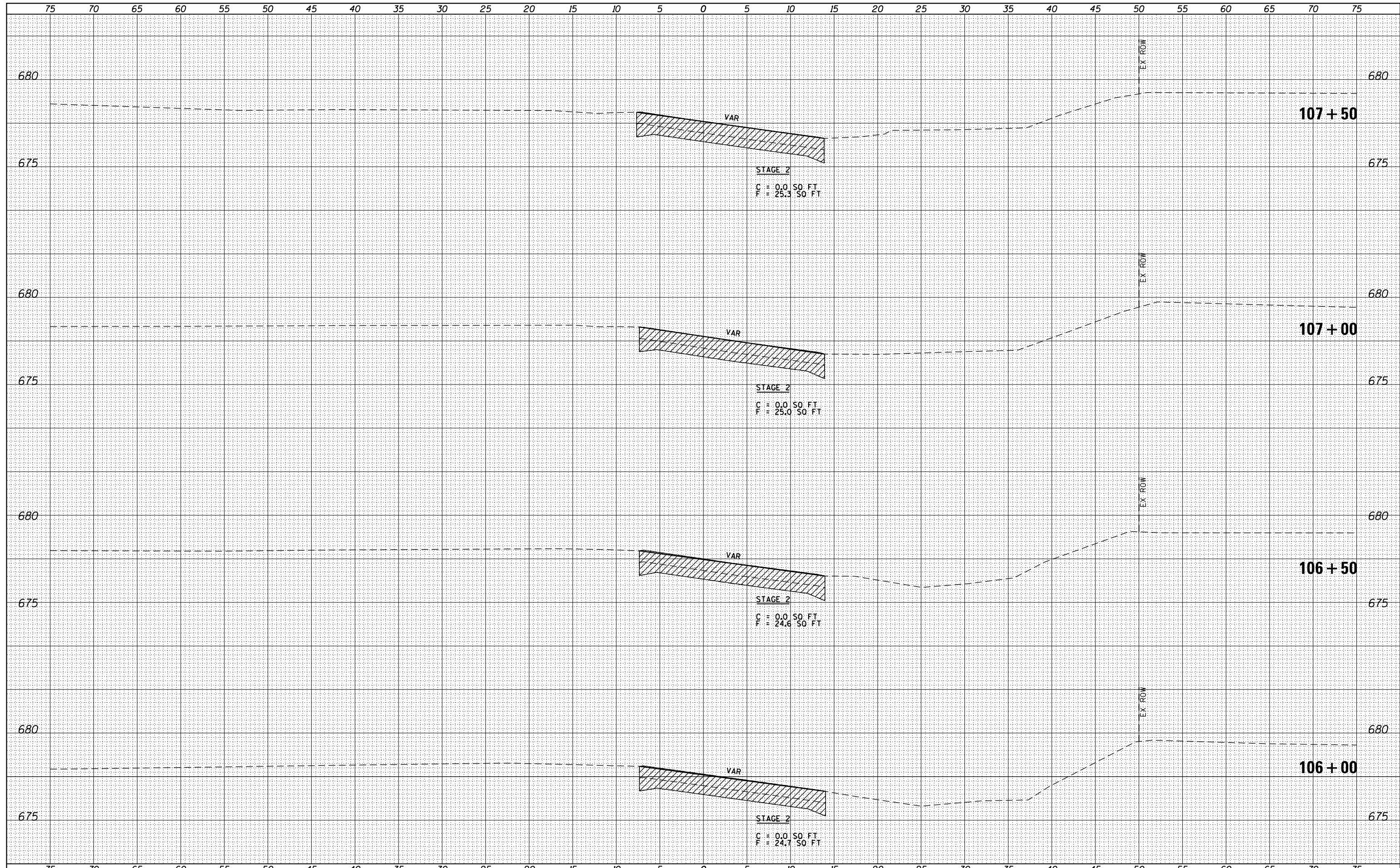
**STATE OF ILLINOIS
DEPARTMENT OF TRANSPORTATION**

CROSS SECTIONS CURVE A	
SCALE:	SHEET NO. 2 OF 3 SHEETS STA. 104+50 TO STA. 105+50

F.A.P. RTE.	SECTION	COUNTY	TOTAL SHEETS	SHEET NO.
685/538	(112)RS-3, L, N, I	HANCOCK	156	151
				CONTRACT NO. 72C60
FED. ROAD DIST. NO. 6 ILLINOIS FED. AID PROJECT				

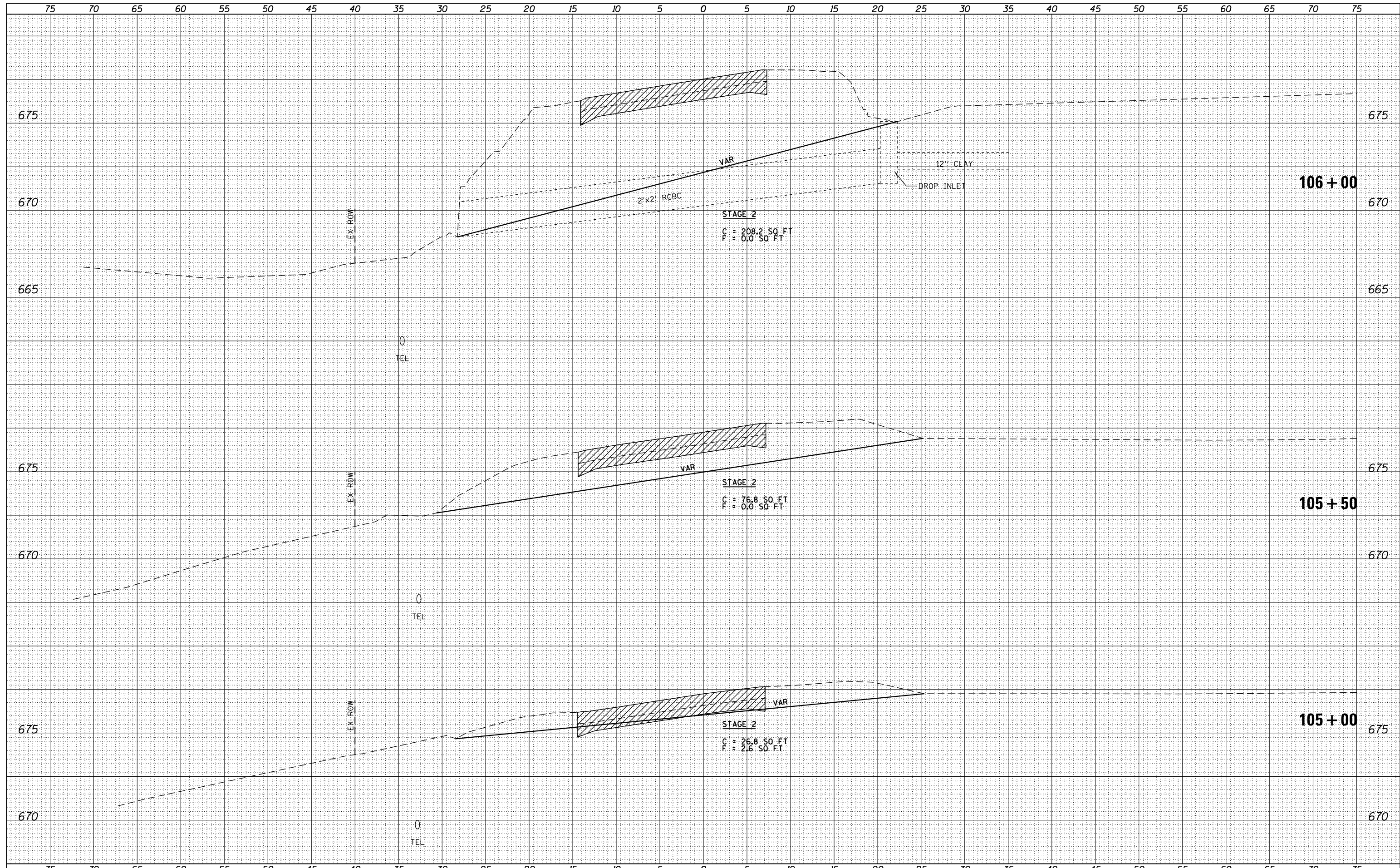
DATE	
BY	
FINAL SURVEY	
SURVEYED	
PLOTTED	
TEMPLATE	
NOTE BOOK	
AREAS	
CHECKED	
NO.	

DATE	
BY	
ORIGINAL SURVEY	
SURVEYED	
PLOTTED	
TEMPLATE	
NOTE BOOK	
AREAS	
CHECKED	
NO.	



DATE	
BY	
ORIGINAL SURVEY	
SURVEYED	
PLOTTED	
TEMPLATE	
AREAS	
CHECKED	
NO.	

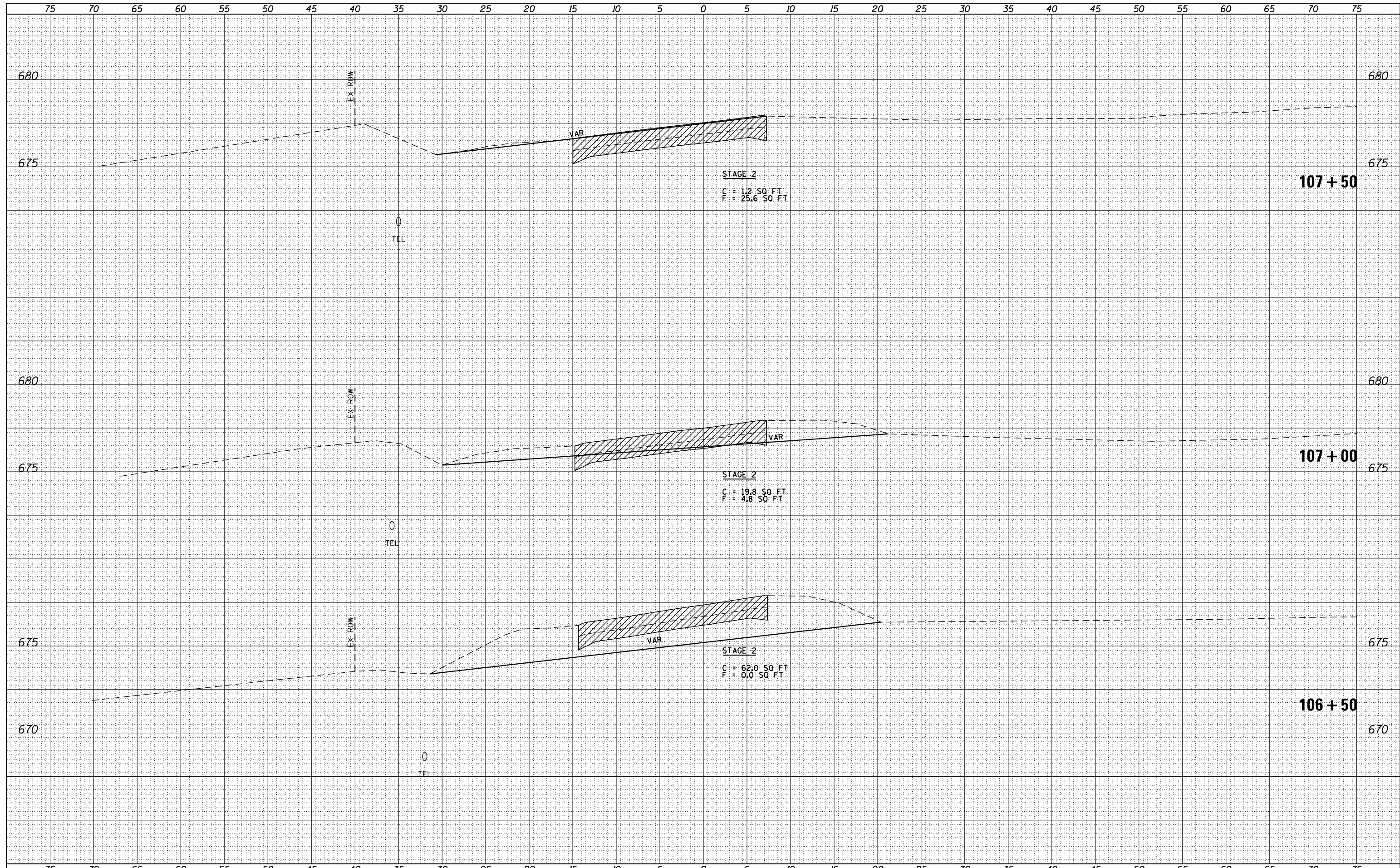
DATE	
BY	
ORIGINAL SURVEY	
SURVEYED	
PLOTTED	
TEMPLATE	
AREAS	
CHECKED	
NO.	



FILE NAME =	USER NAME = sparksgw	DESIGNED -	REVISED -	STATE OF ILLINOIS DEPARTMENT OF TRANSPORTATION	CROSS SECTIONS CURVE B		F.A.P. RTE.	SECTION	COUNTY	TOTAL SHEETS	SHEET NO.
p:\11084EBIDINTEG\Illinois.gov\PIDOT\Documents\IDOT Offices\District 6\Projects\0672C60\CADD\DRAWING\District edit\CADD Sheets\0672C60\0672C60-xxsh1.Curve B.dgn	DRAWN	CHECKED	REVISED				685/538	(112)RS-3, L, N, I	HANCOCK	156	153
PLOT SCALE = 10.0000" / in.							CONTRACT NO. 72C60				
PLOT DATE = 10/23/2014				SCALE:		SHEET NO. 1 OF 2 SHEETS	STA. 105+00	TO STA. 106+00	FED. ROAD DIST. NO. 6 ILLINOIS FED. AID PROJECT		

DATE	
BY	
FINAL SURVEY	SURVEYED
NOTE BOOK	PLOTTED
NO.	TEMPLATE
	AREAS
	CHECKED

DATE	
BY	
ORIGINAL SURVEY	SURVEYED
NOTE BOOK	PLOTTED
NO.	TEMPLATE
	AREAS
	CHECKED

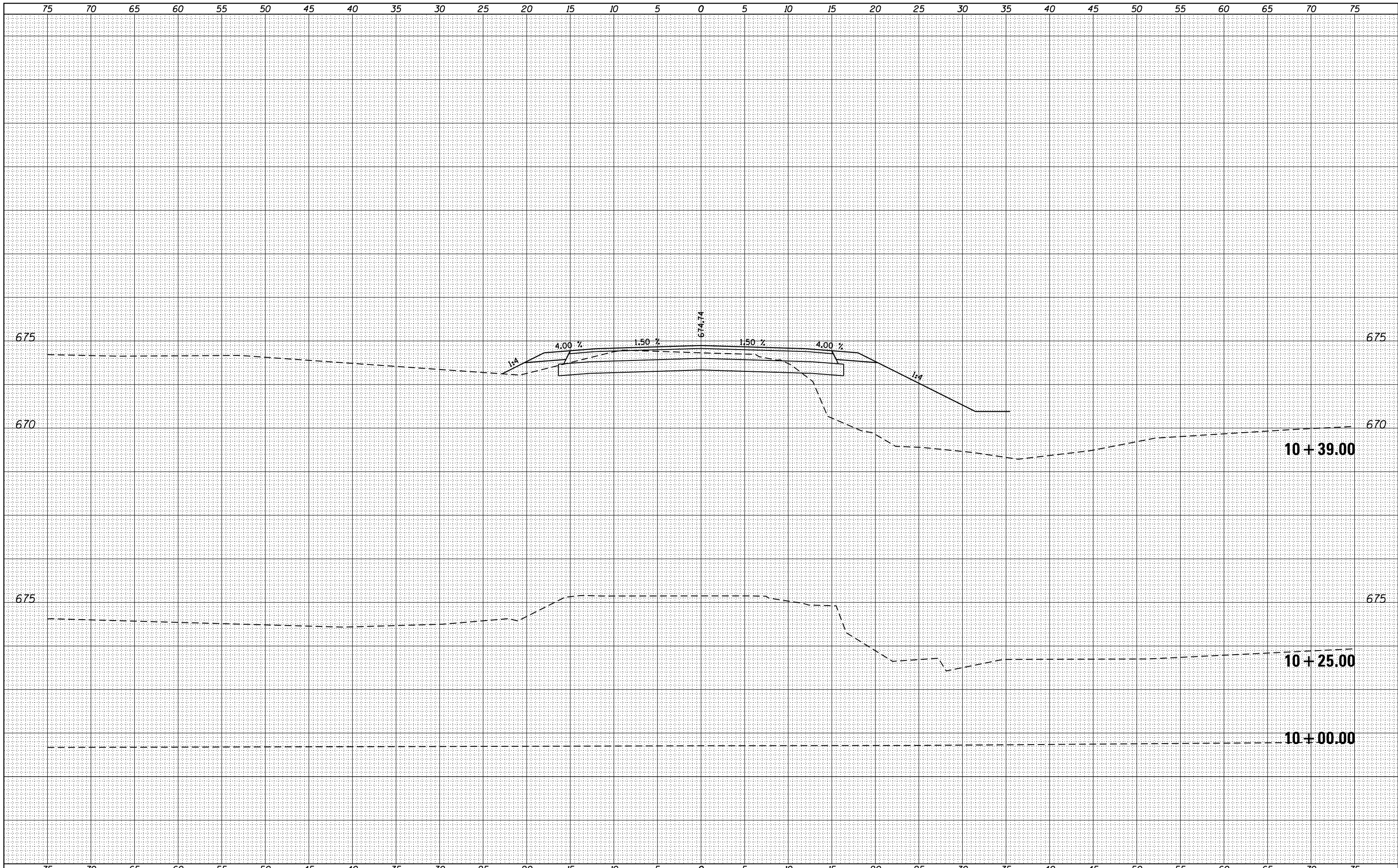


FILE NAME =	USER NAME = sparksgw	DESIGNED -	REVISED -	STATE OF ILLINOIS DEPARTMENT OF TRANSPORTATION	CROSS SECTIONS CURVE B	F.A.P. RTE.	SECTION	COUNTY	TOTAL SHEETS	SHEET NO.
p:\11084EBIDINTEG\Illinois.gov\IDOT\Documents\IDOT Offices\District 6\Projects\0672C60\CADD\DRAWING\District edit\CADD Sheets\0672C60\0672C60-xxsh1.Curve B.dgn						685/538	(112)RS-3, L, N, I	HANCOCK	156	154
PLOT SCALE = 10.0000" / in. PLOT DATE = 10/23/2014						CHECKED -	REVISED -	CONTRACT NO. 72C60		FED. ROAD DIST. NO. 6 ILLINOIS FED. AID PROJECT

SCALE: SHEET NO. 2 OF 2 SHEETS STA. 106+50 TO STA. 107+50

BY	DATE
FINAL SURVEY	SURVEYED
NOTE BOOK	PLOTTED
NO.	TEMPLATE
	AREAS
	CHECKED

BY	DATE
ORIGINAL SURVEY	SURVEYED
NOTE BOOK	PLOTTED
NO.	TEMPLATE
	AREAS
	CHECKED



FILE NAME =
 p:\11084EBIDINTEG\Illinois.gov\PWIDOT\Documents\NIDOT Offices\District 6\Projects\0672C60\CADD\DRAWING\District edit\CADD Sheets\0672C60-xxsh.t-Claremont.dgn
 Default

USER NAME = sparksgw	DESIGNED -	REVISED -
	CHECKED -	REVISED -
PLOT SCALE = 10.0000' / in.	DATE -	REVISED -
PLOT DATE = 10/23/2014		

**STATE OF ILLINOIS
 DEPARTMENT OF TRANSPORTATION**

CROSS SECTIONS CLAREMONT DR.	
SCALE:	SHEET OF SHEETS STA. 10+00.00 TO STA. 10+39.00

F.A.P. RTE. 685/538	SECTION (112)RS-3,L,N,I	COUNTY HANCOCK	TOTAL SHEETS 156	SHEET NO. 155
CONTRACT NO. 72C60			ILLINOIS FED. AID PROJECT	

