


FINAL SURVEY NO.	DATE
SURVEYED	BY
PLOTTED	
TEMPLATE	
NOTE BOOK	
AREAS CHECKED	

ORIGINAL SURVEY NO.	DATE
SURVEYED	BY
PLOTTED	
TEMPLATE	
NOTE BOOK	
AREAS CHECKED	

PLOT DRIVER = ...  
PEN TABLE = ...  
FILE NAME = ...



USER NAME = tgb	DESIGNED - TGB	REVISED -
PLOT SCALE = 10.0000' / 1"	DRAWN - TGB	REVISED -
PLOT DATE = 10/17/2014	CHECKED - JSM	REVISED -
	DATE - 10/20/14	REVISED -

**STATE OF ILLINOIS  
DEPARTMENT OF TRANSPORTATION**

**LIVELY BOULEVARD  
CROSS SECTIONS**

SCALE: 1"=10'H/5'V SHEET 21 OF 36 SHEETS STA. 19+36.13 TO STA. 19+50.00


F.A.U. RTE. 1700	SECTION 12-00060-00-PV	COUNTY DUPAGE	TOTAL SHEETS 119	SHEET NO. 101
CONTRACT NO. 61A83				ILLINOIS FED. AID PROJECT M-4003 (315)



DATE	
BY	
SURVEYED	
PLOTTED	
TEMPLATE	
NOTE BOOK	
NO.	
AREAS CHECKED	

DATE	
BY	
SURVEYED	
PLOTTED	
TEMPLATE	
NOTE BOOK	
NO.	
AREAS CHECKED	

PLOT DRIVER = ...  
 PEN TABLE = ...  
 FILE NAME = ...



USER NAME = tgb	DESIGNED - TGB	REVISED -
PLOT SCALE = 10.0000' / 1"	DRAWN - TGB	REVISED -
PLOT DATE = 10/17/2014	CHECKED - JSM	REVISED -
	DATE - 10/20/14	REVISED -

**STATE OF ILLINOIS  
DEPARTMENT OF TRANSPORTATION**

**LIVELY BOULEVARD  
CROSS SECTIONS**

SCALE: 1"=10'H/5'V SHEET 22 OF 36 SHEETS STA. 19+89.44 TO STA. 20+12.70

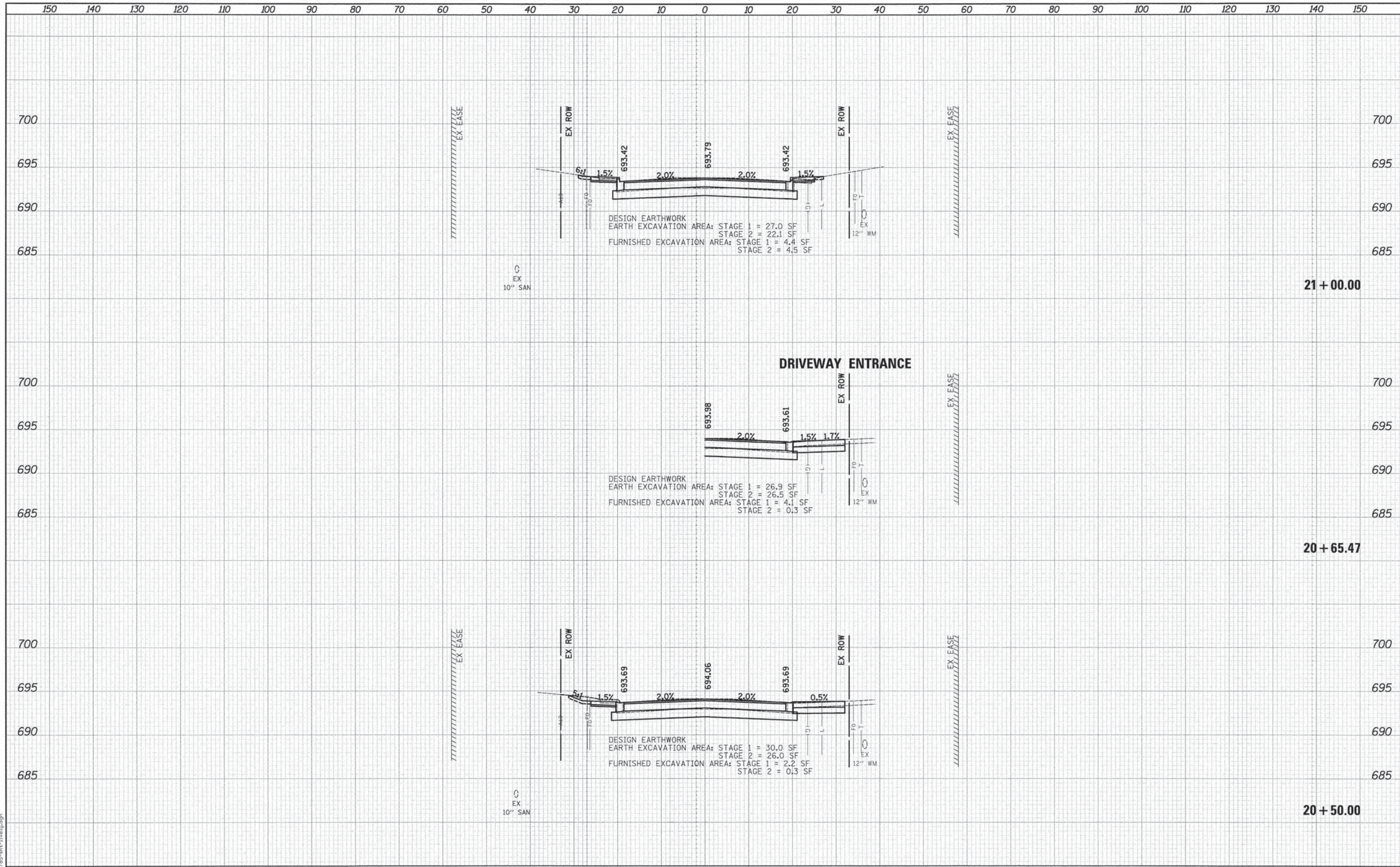
F.A.U. RTE. 1700	SECTION 12-00060-00-PV	COUNTY DUPAGE	TOTAL SHEETS 119	SHEET NO. 102
				CONTRACT NO. 61A83
ILLINOIS FED. AID PROJECT M-4003 (315)				



FINAL SURVEY NO.	DATE
SURVEYED	
PLOTTED	
TEMPLATE	
NOTE BOOK	
AREAS CHECKED	

ORIGINAL SURVEY NO.	DATE
SURVEYED	
PLOTTED	
TEMPLATE	
NOTE BOOK	
AREAS CHECKED	

PLOT DRIVER = ...  
 PEN TABLE = ...  
 FILE NAME = ...



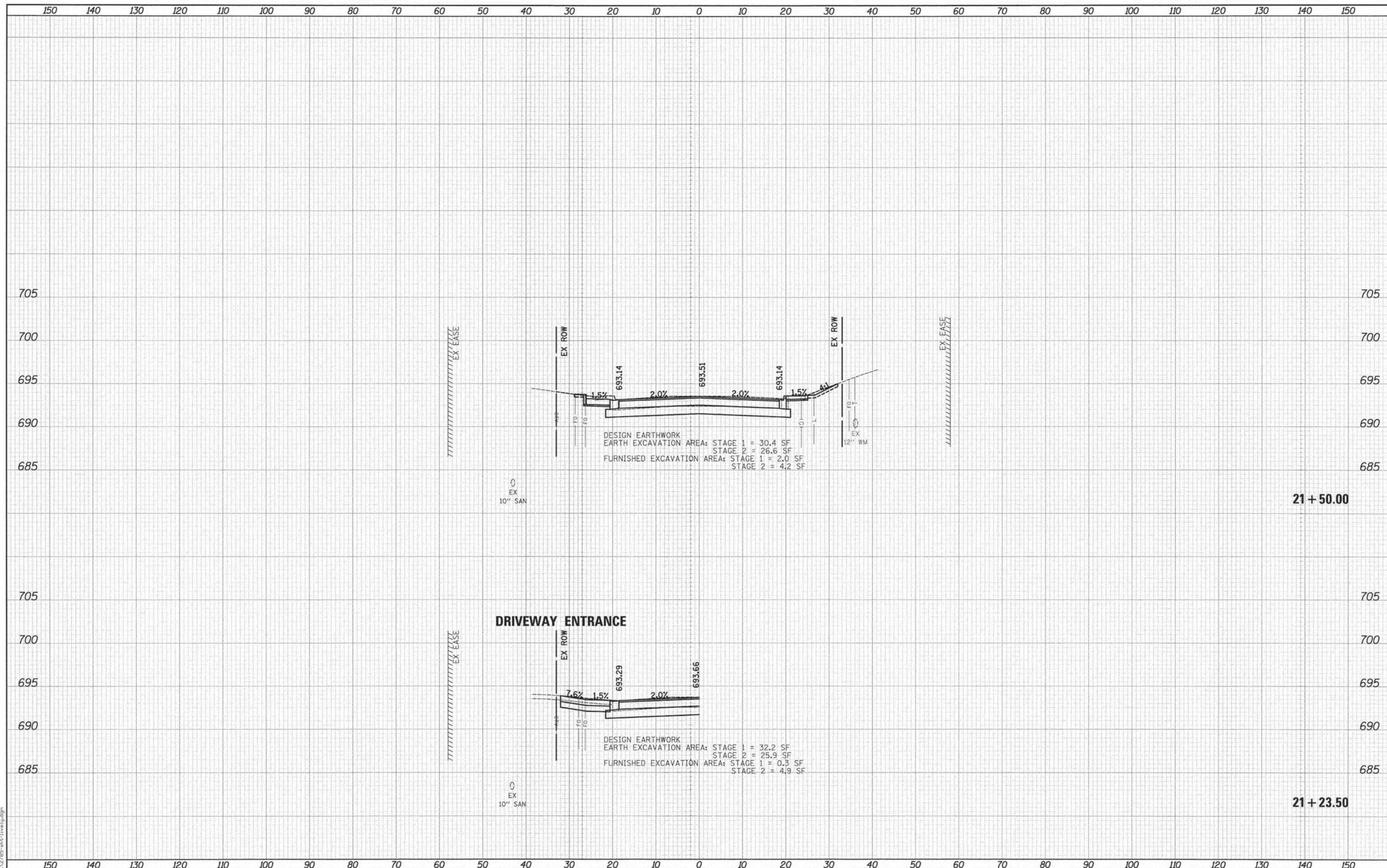
	USER NAME = tgb	DESIGNED - TGB	REVISED -	<b>STATE OF ILLINOIS</b> <b>DEPARTMENT OF TRANSPORTATION</b>	<b>LIVELY BOULEVARD</b> <b>CROSS SECTIONS</b>	F.A.U. RTE. 1700	SECTION 12-00060-00-PV	COUNTY DUPAGE	TOTAL SHEETS 119	SHEET NO. 103
	PLOT SCALE = 10,0000' / 1"	CHECKED - JSM	REVISED -			SCALE: 1"=10'H/5'V	SHEET 23 OF 36 SHEETS	STA. 20+50.00 TO STA. 21+00.00	CONTRACT NO. 61A83	
	PLOT DATE = 10/17/2014	DATE - 10/20/14	REVISED -							



DATE	
BY	
SURVEYED	
PLOTTED	
TEMPLATE	
AREAS	
CHECKED	
NO.	

DATE	
BY	
SURVEYED	
PLOTTED	
TEMPLATE	
AREAS	
CHECKED	
NO.	

PLOT DRIVER = ...  
 PEN TABLE = ...  
 FILE NAME = ...



USER NAME = tgb	DESIGNED - TGB	REVISED -
PLOT SCALE = 10,0000' / 1"	DRAWN - TGB	REVISED -
PLOT DATE = 10/17/2014	CHECKED - JSM	REVISED -
	DATE - 10/20/14	REVISED -

**STATE OF ILLINOIS  
 DEPARTMENT OF TRANSPORTATION**

**LIVELY BOULEVARD  
 CROSS SECTIONS**

SCALE: 1"=10'H/5'V SHEET 24 OF 36 SHEETS STA. 21+23.50 TO STA. 21+50.00

F.A.U. RTE.	SECTION	COUNTY	TOTAL SHEETS	SHEET NO.
1700	12-00060-00-PV	DUPAGE	119	104
				CONTRACT NO. 61A83
ILLINOIS FED. AID PROJECT M-4003 (315)				



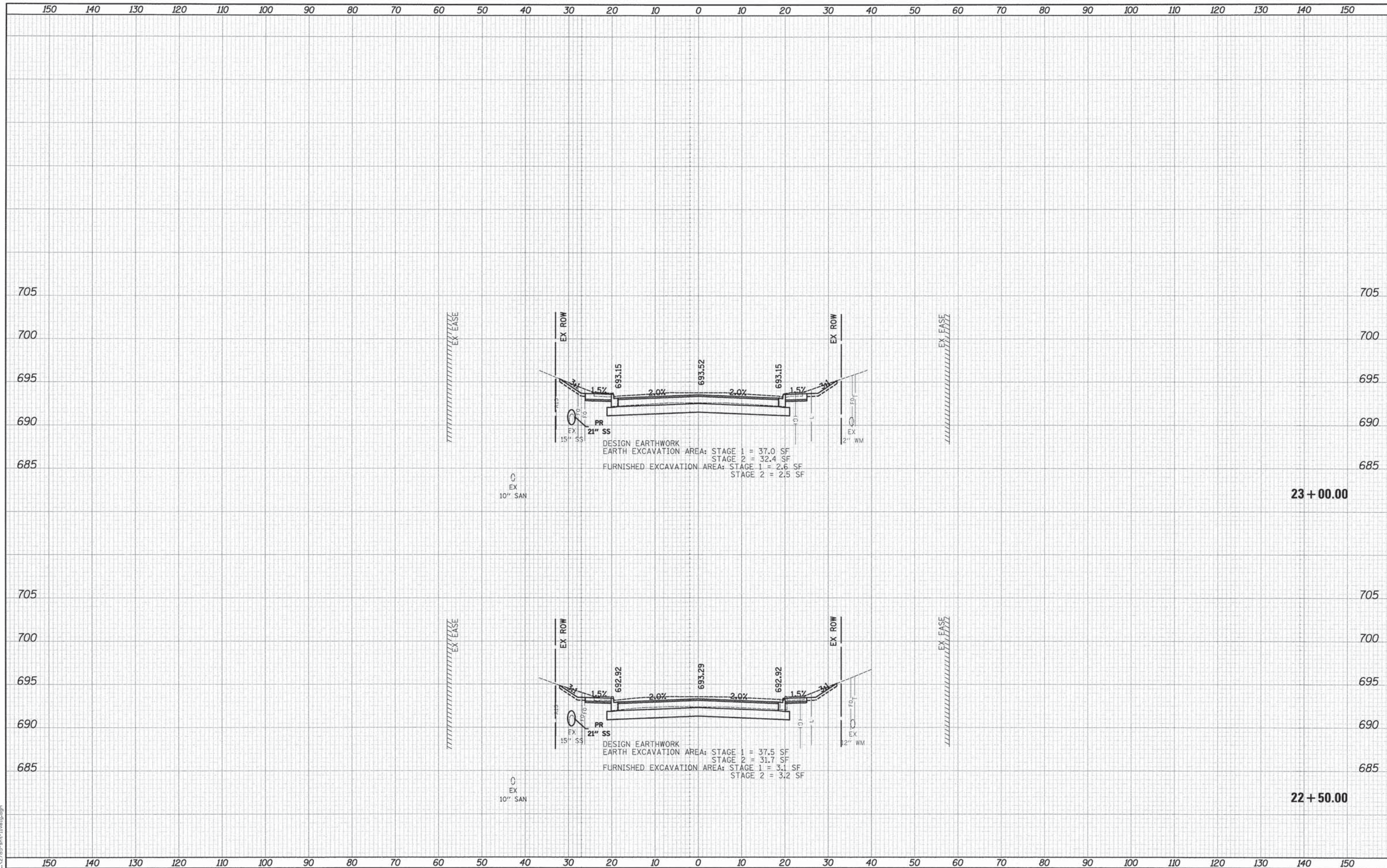




FINAL SURVEY NO.	DATE
SURVEYED	
PLOTTED	
TEMPLATE	
AREAS CHECKED	

ORIGINAL SURVEY NO.	DATE
SURVEYED	
PLOTTED	
TEMPLATE	
AREAS CHECKED	

PLOT DRIVER = ...  
 PEN TABLE = ...  
 FILE NAME = ...




	USER NAME = tgb	DESIGNED - TGB	REVISED -	<b>STATE OF ILLINOIS</b> <b>DEPARTMENT OF TRANSPORTATION</b>	<b>LIVELY BOULEVARD</b> <b>CROSS SECTIONS</b>	F.A.U. RTE. 1700	SECTION 12-00060-00-PV	COUNTY DUPAGE	TOTAL SHEETS 119	SHEET NO. 106
	PLOT SCALE = 10.0000' / in.	CHECKED - JSM	REVISED -			SCALE: 1"=10'H/5'V	SHEET 26 OF 36 SHEETS	STA. 22+50.00 TO STA. 23+00.00	CONTRACT NO. 61A83	
	PLOT DATE = 10/17/2014	DATE - 10/20/14	REVISED -							



DATE	
BY	
SURVEYED	
PLOTTED	
TEMPLATE	
AREAS	
CHECKED	
NO.	

DATE	
BY	
ORIGINAL SURVEY	
PLOTTED	
TEMPLATE	
AREAS	
CHECKED	
NO.	

PLOT DRIVER = ...  
 PEN TABLE = ...  
 FILE NAME = ...



USER NAME = tgb	DESIGNED - TGB	REVISED -
	DRAWN - TGB	REVISED -
PLOT SCALE = 10,0000 1/4 in.	CHECKED - JSM	REVISED -
PLOT DATE = 10/17/2014	DATE - 10/20/14	REVISED -

STATE OF ILLINOIS  
 DEPARTMENT OF TRANSPORTATION

LIVELY BOULEVARD  
 CROSS SECTIONS

SCALE: 1"=10'H/5'V SHEET 27 OF 36 SHEETS STA. 23+28.23 TO STA. 23+50.00

F.A.U. RTE.	SECTION	COUNTY	TOTAL SHEETS	SHEET NO.
1700	12-00060-00-PV	DUPAGE	119	107
CONTRACT NO. 61A83				
ILLINOIS FED. AID PROJECT M-4003 (315)				



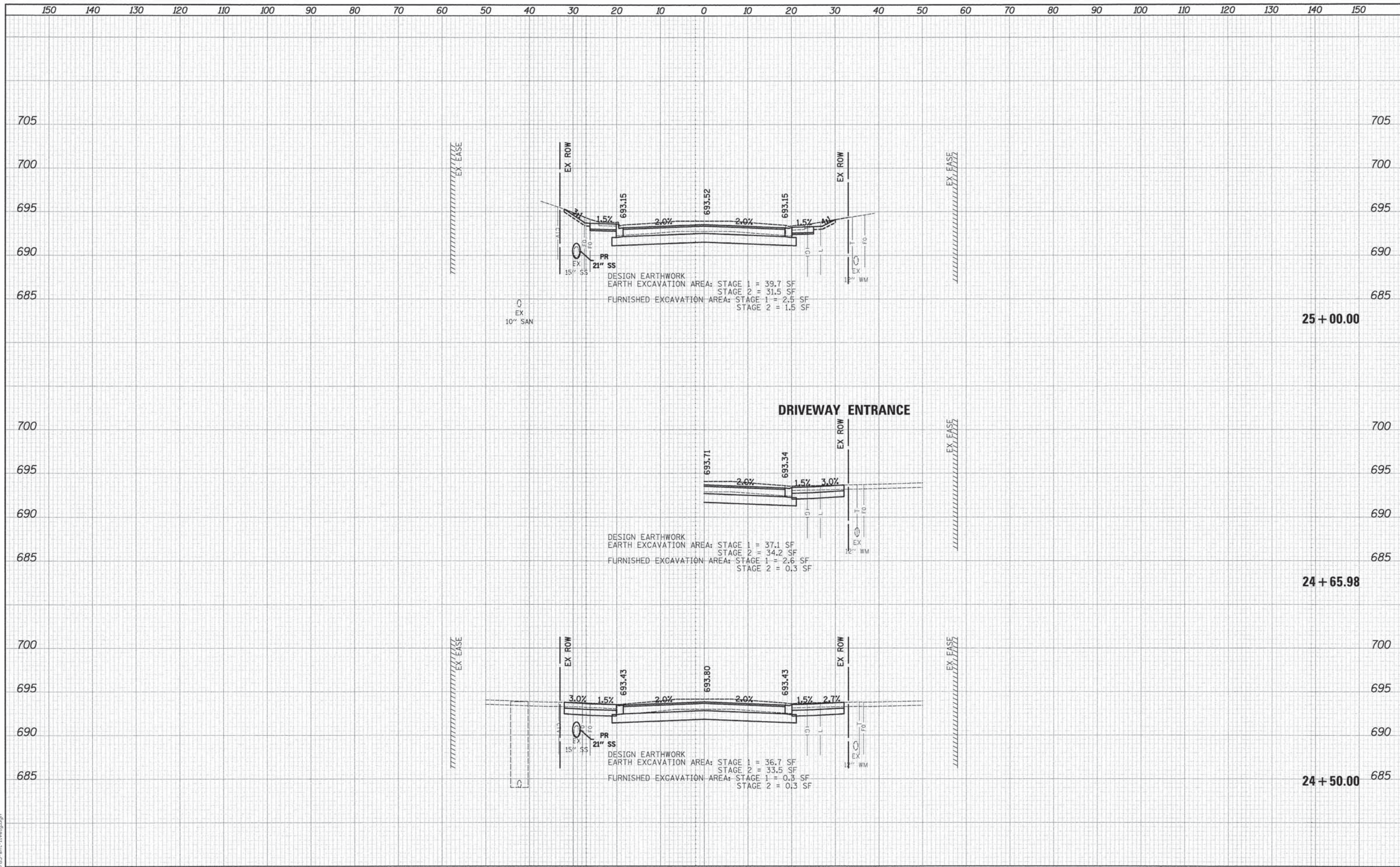




FINAL SURVEY	DATE
SURVEYED	BY
PLOTTED	
TEMPLATE	
NOTE BOOK	
AREAS CHECKED	
NO.	

ORIGINAL SURVEY	DATE
SURVEYED	BY
PLOTTED	
TEMPLATE	
NOTE BOOK	
AREAS CHECKED	
NO.	

PLOT DRIVER = ...\\plot\conf\fig\ee\ee.pdf.plt  
 PEN TABLE = ...\\support\pen.tbl  
 FILE NAME = ...\\2785-ent-lively\jgdn

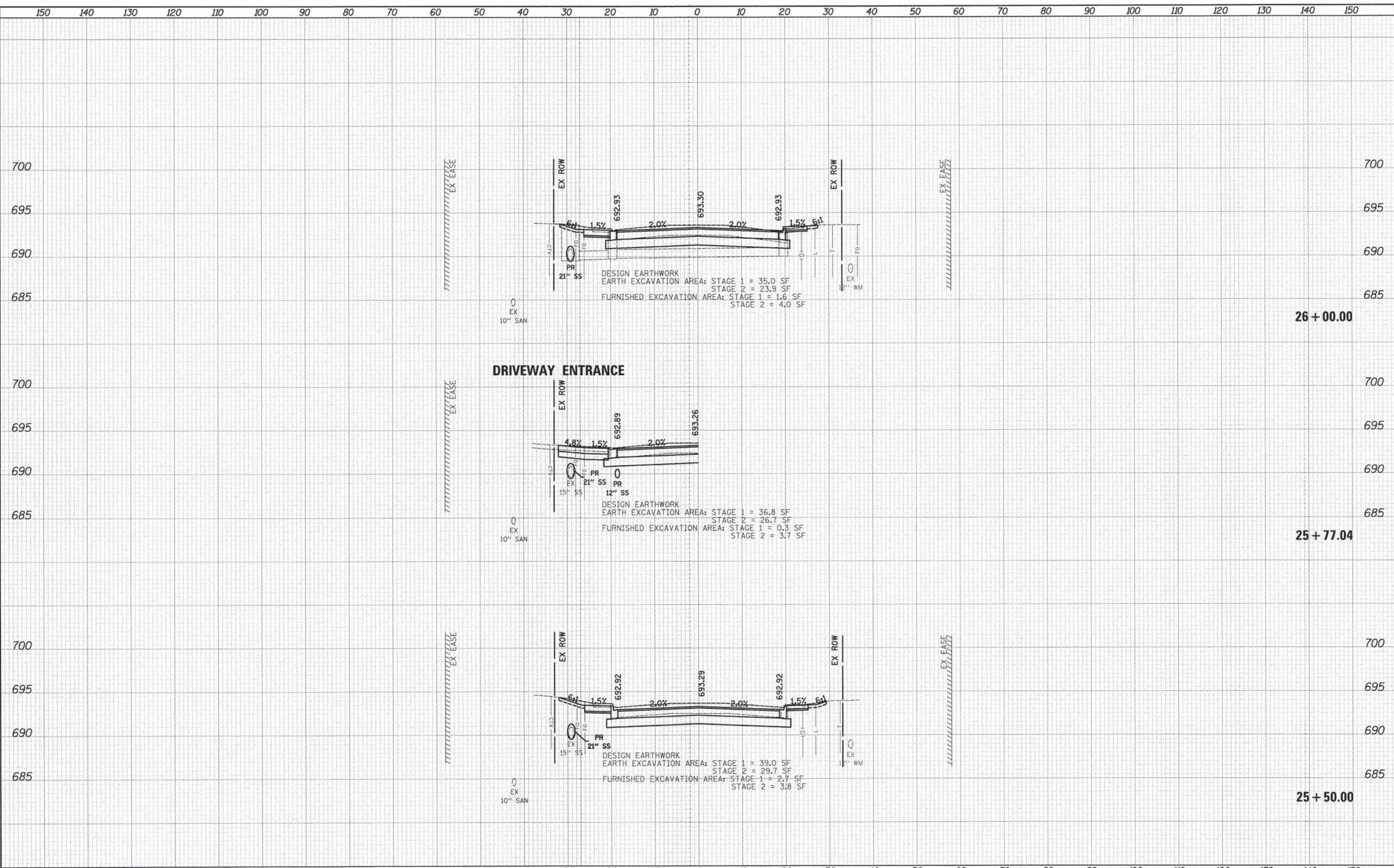




DATE	
BY	
FINAL SURVEY	
SURVEYED	
PLOTTED	
TEMPLATE	
AREAS	
CHECKED	
NO.	

DATE	
BY	
ORIGINAL SURVEY	
SURVEYED	
PLOTTED	
TEMPLATE	
AREAS	
CHECKED	
NO.	

PLOT DRIVER = ...  
 PEN TABLE = ...  
 FILE NAME = ...



USER NAME = tgb	DESIGNED - TGB	REVISED -
PLOT SCALE = 10.0000' / 1"	DRAWN - TGB	REVISED -
PLOT DATE = 10/17/2014	CHECKED - JSM	REVISED -
	DATE - 10/20/14	REVISED -

STATE OF ILLINOIS  
 DEPARTMENT OF TRANSPORTATION

LIVELY BOULEVARD  
 CROSS SECTIONS

SCALE: 1"=10'H/5'V SHEET 30 OF 36 SHEETS STA. 25+50.00 TO STA. 26+00.00


F.A.U. RTE.	SECTION	COUNTY	TOTAL SHEETS	SHEET NO.
1700	12-00060-00-PV	DUPAGE	119	110
CONTRACT NO. 61A83				
ILLINOIS FED. AID PROJECT M-4003 (315)				



FINAL SURVEY	DATE
SURVEYED	BY
PLOTTED	
NOTE DATE	
AREAS CHECKED	
NO.	

ORIGINAL SURVEY	DATE
SURVEYED	BY
PLOTTED	
NOTE DATE	
AREAS CHECKED	
NO.	

PLOT DRIVER = ...plot\conf\fig\con.pdf.plt  
 PEN TABLE = ...support\pen.tbl  
 FILE NAME = ...2785-sht-1.tbl.dgn



DESIGN EARTHWORK  
 EARTH EXCAVATION AREA: STAGE 1 = 36.4 SF  
 STAGE 2 = 26.4 SF  
 FURNISHED EXCAVATION AREA: STAGE 1 = 0.9 SF  
 STAGE 2 = 0.3 SF

DESIGN EARTHWORK  
 EARTH EXCAVATION AREA: STAGE 1 = 34.4 SF  
 STAGE 2 = 26.9 SF  
 FURNISHED EXCAVATION AREA: STAGE 1 = 0.3 SF  
 STAGE 2 = 0.3 SF

DESIGN EARTHWORK  
 EARTH EXCAVATION AREA: STAGE 1 = 34.7 SF  
 STAGE 2 = 27.5 SF  
 FURNISHED EXCAVATION AREA: STAGE 1 = 0.3 SF  
 STAGE 2 = 0.3 SF

150 140 130 120 110 100 90 80 70 60 50 40 30 20 10 0 10 20 30 40 50 60 70 80 90 100 110 120 130 140 150



USER NAME = tgb	DESIGNED - TGB	REVISED -
PLOT SCALE = 10.0000' / 1"	DRAWN - TGB	REVISED -
PLOT DATE = 10/17/2014	CHECKED - JSM	REVISED -
	DATE - 10/20/14	REVISED -

**STATE OF ILLINOIS  
 DEPARTMENT OF TRANSPORTATION**

**LIVELY BOULEVARD  
 CROSS SECTIONS**

SCALE: 1"=10'H/5'V SHEET 31 OF 36 SHEETS STA. 26+40.37 TO STA. 26+60.78

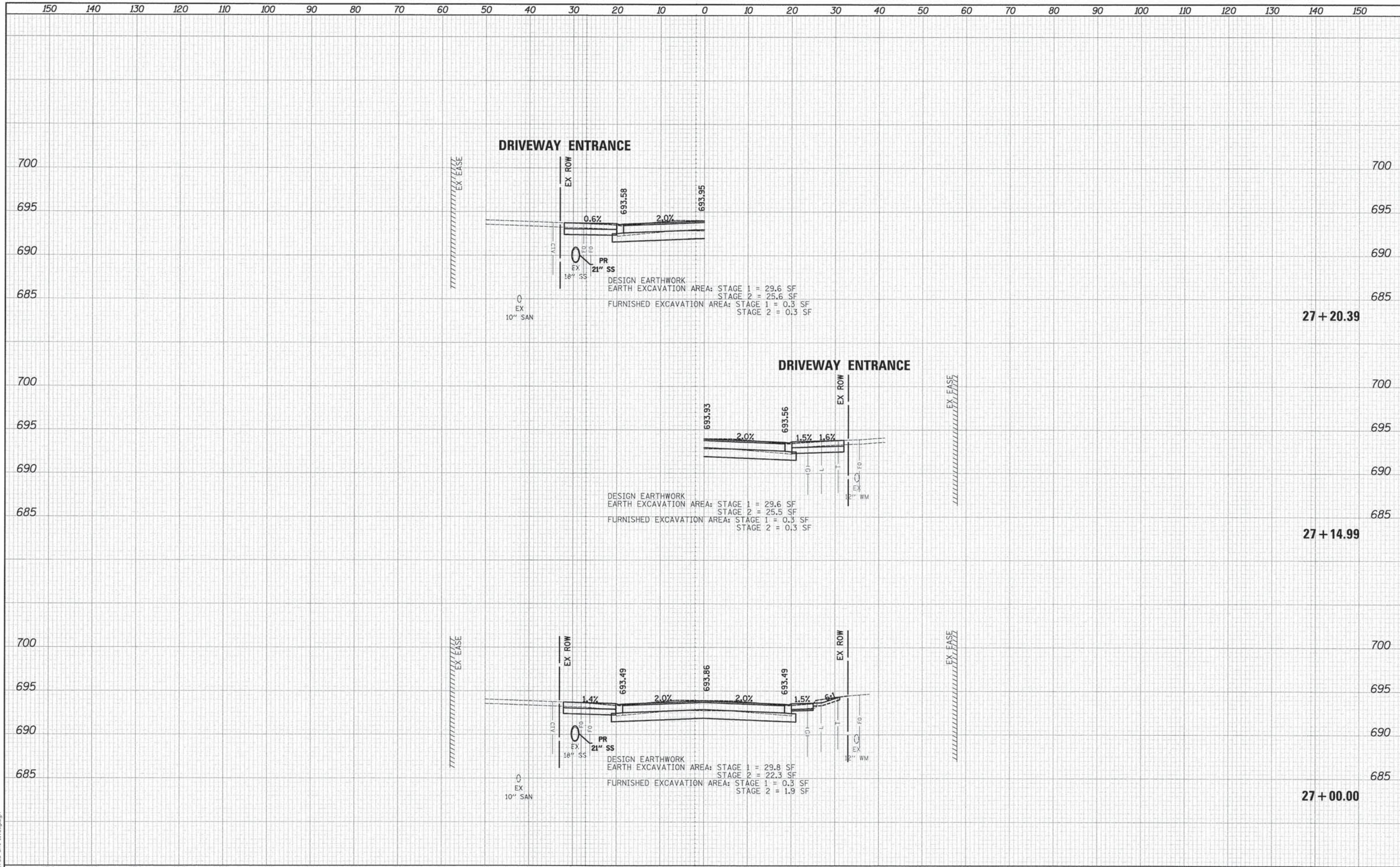
F.A.U. RTE. 1700	SECTION 12-00060-00-PV	COUNTY DUPAGE	TOTAL SHEETS 119	SHEET NO. 111
CONTRACT NO. 61A83				(ILLINOIS) FED. AID PROJECT M-4003 (315)



DATE	
BY	
SURVEYED	
PLOTTED	
TEMPLATE	
NOTE BOOK	
AREAS CHECKED	
NO.	

DATE	
BY	
SURVEYED	
PLOTTED	
TEMPLATE	
NOTE BOOK	
AREAS CHECKED	
NO.	

PLOT DRIVER = ...  
 PEN TABLE = ...  
 FILE NAME = ...



150 140 130 120 110 100 90 80 70 60 50 40 30 20 10 0 10 20 30 40 50 60 70 80 90 100 110 120 130 140 150



USER NAME = tgb	DESIGNED - TGB	REVISED -
PLOT SCALE = 10.0000' / 1" =	DRAWN - TGB	REVISED -
PLOT DATE = 10/17/2014	CHECKED - JSM	REVISED -
	DATE - 10/20/14	REVISED -

**STATE OF ILLINOIS  
DEPARTMENT OF TRANSPORTATION**

**LIVELY BOULEVARD  
CROSS SECTIONS**

SCALE: 1"=10'H/5'V SHEET 32 OF 36 SHEETS STA. 27+00.00 TO STA. 27+20.39

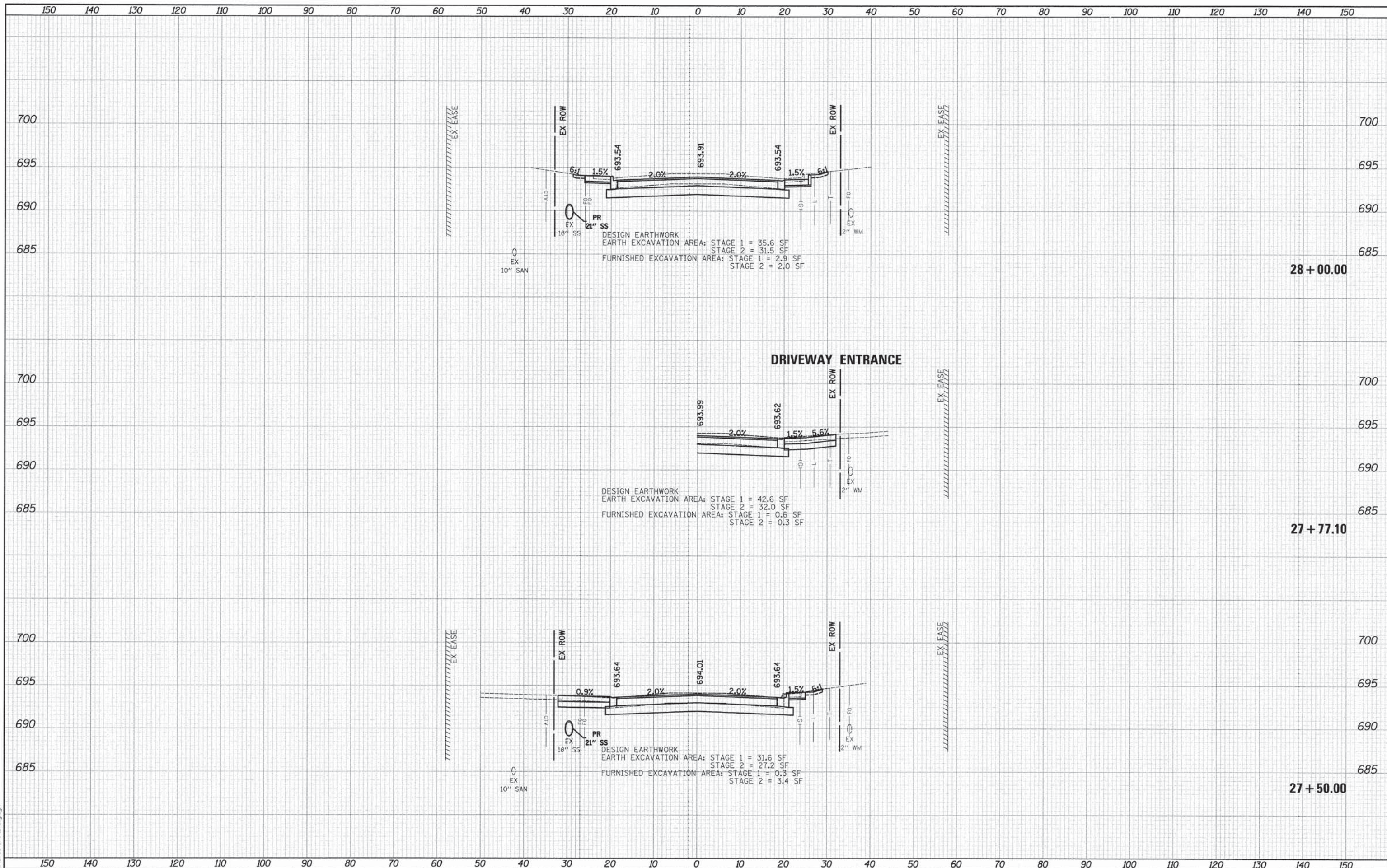
F.A.U. RTE. 1700	SECTION 12-00060-00-PV	COUNTY DUPAGE	TOTAL SHEETS 119	SHEET NO. 112
CONTRACT NO. 61A83				ILLINOIS FED. AID PROJECT M-4003 (315)



FINAL SURVEY	DATE
SURVEYED	
PLOTTED	
REPLATE	
AREAS CHECKED	
NO.	

ORIGINAL SURVEY	DATE
SURVEYED	
PLOTTED	
REPLATE	
AREAS CHECKED	
NO.	

PLOT DRIVER = ...plot\conf\ig\ca.pdf.plt  
 PEN TABLE = ...support\pen.tbl  
 FILE NAME = ...2785-wt-11.wpl.dgn



150 140 130 120 110 100 90 80 70 60 50 40 30 20 10 0 10 20 30 40 50 60 70 80 90 100 110 120 130 140 150



USER NAME = tgb	DESIGNED - TGB	REVISED -
PLLOT SCALE = 10,0000' / 1"	DRAWN - TGB	REVISED -
PLLOT DATE = 10/17/2014	CHECKED - JSM	REVISED -
	DATE - 10/20/14	REVISED -

**STATE OF ILLINOIS  
DEPARTMENT OF TRANSPORTATION**

**LIVELY BOULEVARD  
CROSS SECTIONS**

SCALE: 1"=10'H/5'V SHEET 33 OF 36 SHEETS STA. 27+50.00 TO STA. 28+00.00

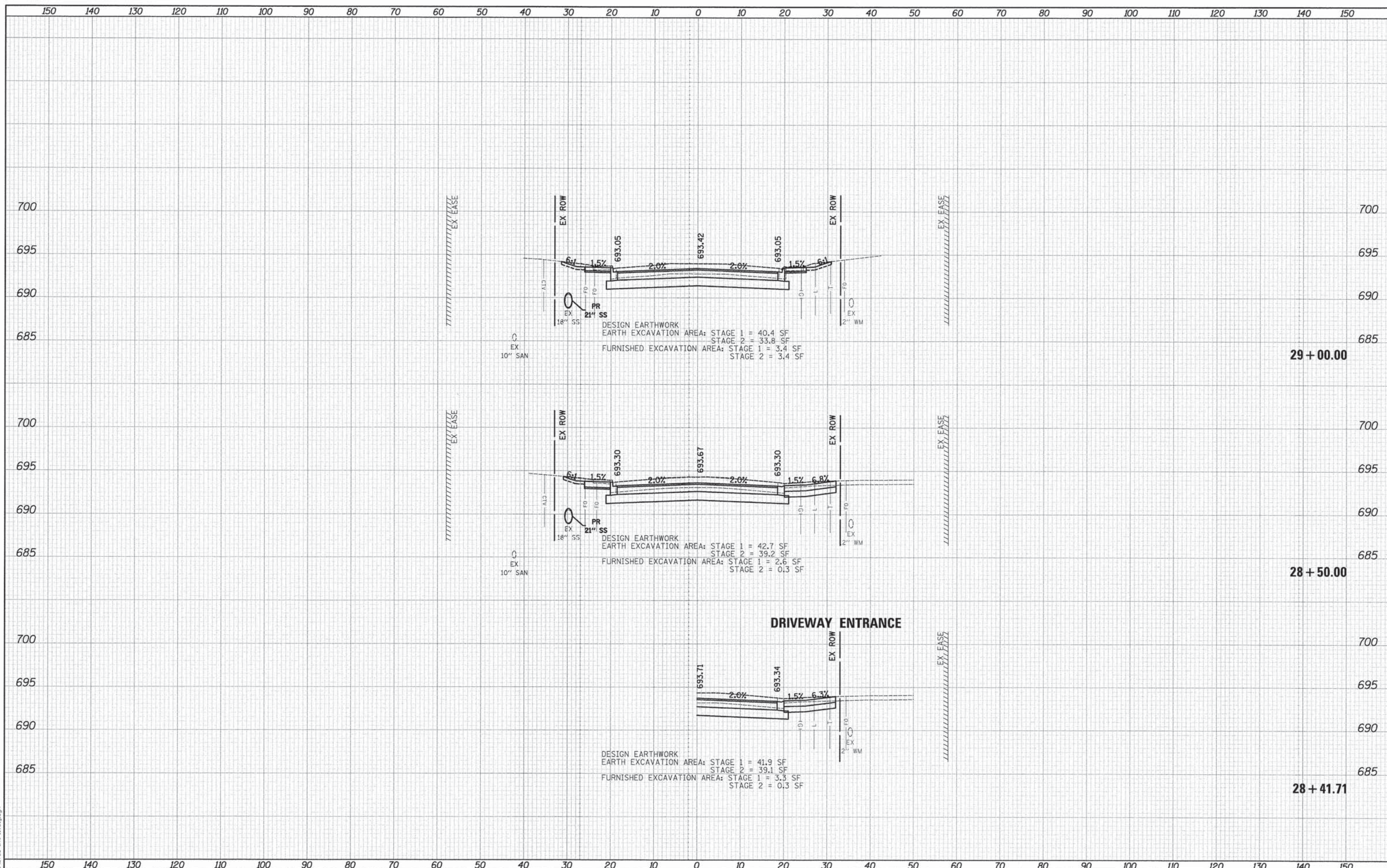
F.A.U. RTE. 1700	SECTION 12-00060-00-PV	COUNTY DUPAGE	TOTAL SHEETS 119	SHEET NO. 113
CONTRACT NO. 61A83				ILLINOIS FED. AID PROJECT M-4003 (315)



FINAL SURVEY	SURVEYED	BY	DATE
NOTE BOOK	PLOTTED		
NO.	REPLATE		
	AREAS CHECKED		

ORIGINAL SURVEY	SURVEYED	BY	DATE
NOTE BOOK	PLOTTED		
NO.	REPLATE		
	AREAS CHECKED		

PLOT DRIVER = ...\\plot\conf\fig\cas...pdf.plt  
 PEN TABLE = ...\\support\pen\tbl\cas...tbl.dgn  
 FILE NAME = ...\\2785-akt-1\lively.dgn



150 140 130 120 110 100 90 80 70 60 50 40 30 20 10 0 10 20 30 40 50 60 70 80 90 100 110 120 130 140 150



USER NAME =	rgb	DESIGNED -	TGB	REVISED -	
DESIGNED -	TGB	REVISED -		REVISED -	
CHECKED -	JSM	REVISED -		REVISED -	
DATE -	10/20/14	REVISED -		REVISED -	
PLLOT SCALE =	10.0000' / 1"				
PLLOT DATE =	10/17/2014				

STATE OF ILLINOIS  
 DEPARTMENT OF TRANSPORTATION

LIVELY BOULEVARD  
 CROSS SECTIONS

SCALE: 1"=10'H/5'V SHEET 34 OF 36 SHEETS STA. 28+41.71 TO STA. 29+00.00

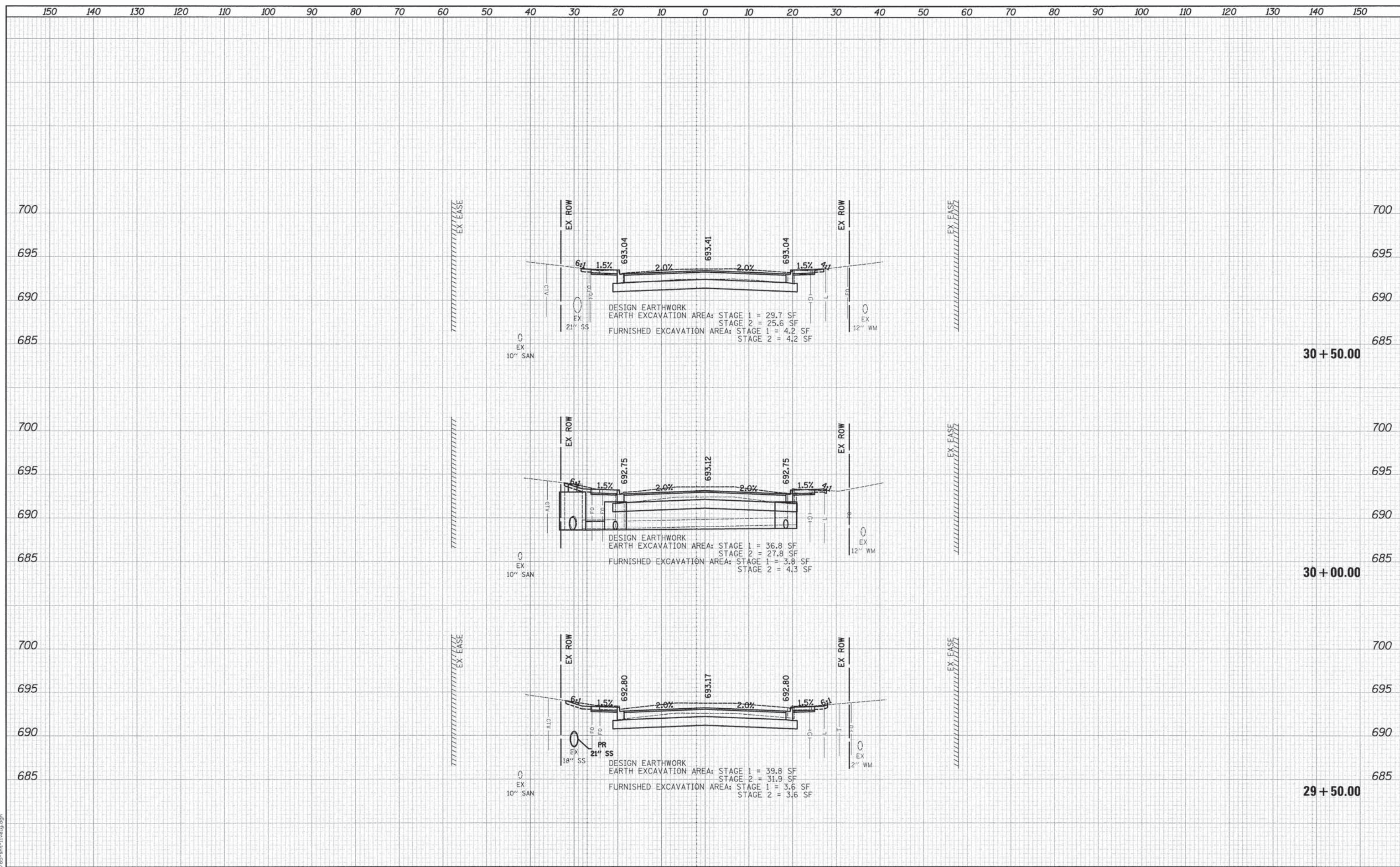
F.A.U. RTE.	SECTION	COUNTY	TOTAL SHEETS	SHEET NO.
1700	12-00060-00-PV	DUPAGE	119	114
CONTRACT NO. 61A83				
ILLINOIS FED. AID PROJECT M-4003 (315)				



DATE	
BY	
FINAL SURVEY	
SURVEYED	
PLOTTED	
TEMPLATE	
NOTE BOOK	
AREAS CHECKED	

DATE	
BY	
ORIGINAL SURVEY	
SURVEYED	
PLOTTED	
TEMPLATE	
NOTE BOOK	
AREAS CHECKED	

PLOT DRIVER = ...  
 PEN TABLE = ...  
 FILE NAME = ...

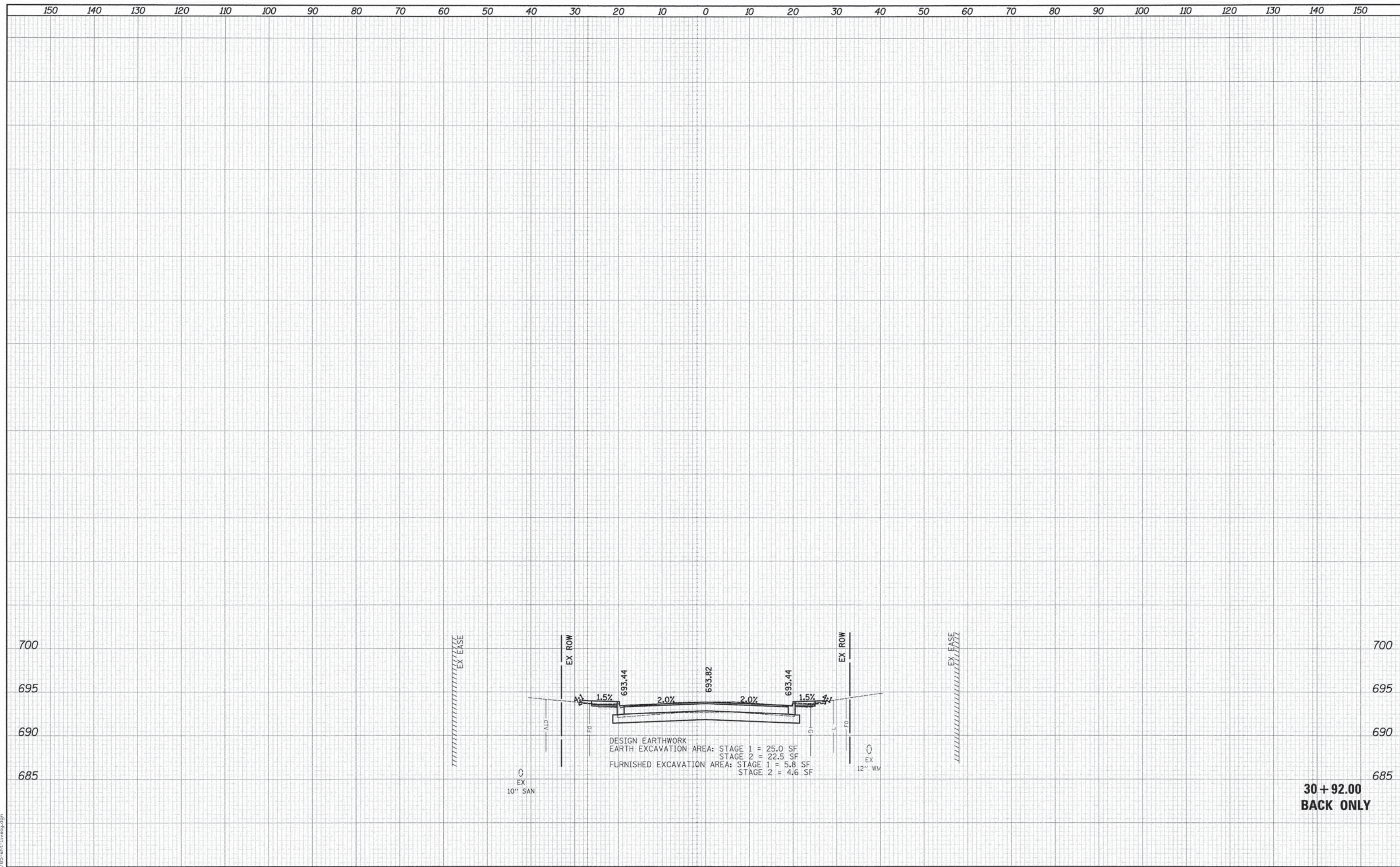




DATE	
BY	
FINAL SURVEY	
NOTE BOOK	
NO.	
SURVEYED	
PLOTTED	
TEMPLATE	
AREAS	
CHECKED	

DATE	
BY	
ORIGINAL SURVEY	
NOTE BOOK	
NO.	
SURVEYED	
PLOTTED	
TEMPLATE	
AREAS	
CHECKED	

PLOT DRIVER = ...  
 PEN TABLE = ...  
 FILE NAME = ...



**30 + 92.00  
BACK ONLY**



USER NAME = tgb	DESIGNED - TGB	REVISED -
PLOT SCALE = 10.0000' / 1"	DRAWN - TGB	REVISED -
PLOT DATE = 10/17/2014	CHECKED - JSM	REVISED -
	DATE - 10/20/14	REVISED -

**STATE OF ILLINOIS  
DEPARTMENT OF TRANSPORTATION**

**LIVELY BOULEVARD  
CROSS SECTIONS**

SCALE: 1"=10'H/5'V SHEET 36 OF 36 SHEETS STA. 30+92.00 TO STA. 30+92.00

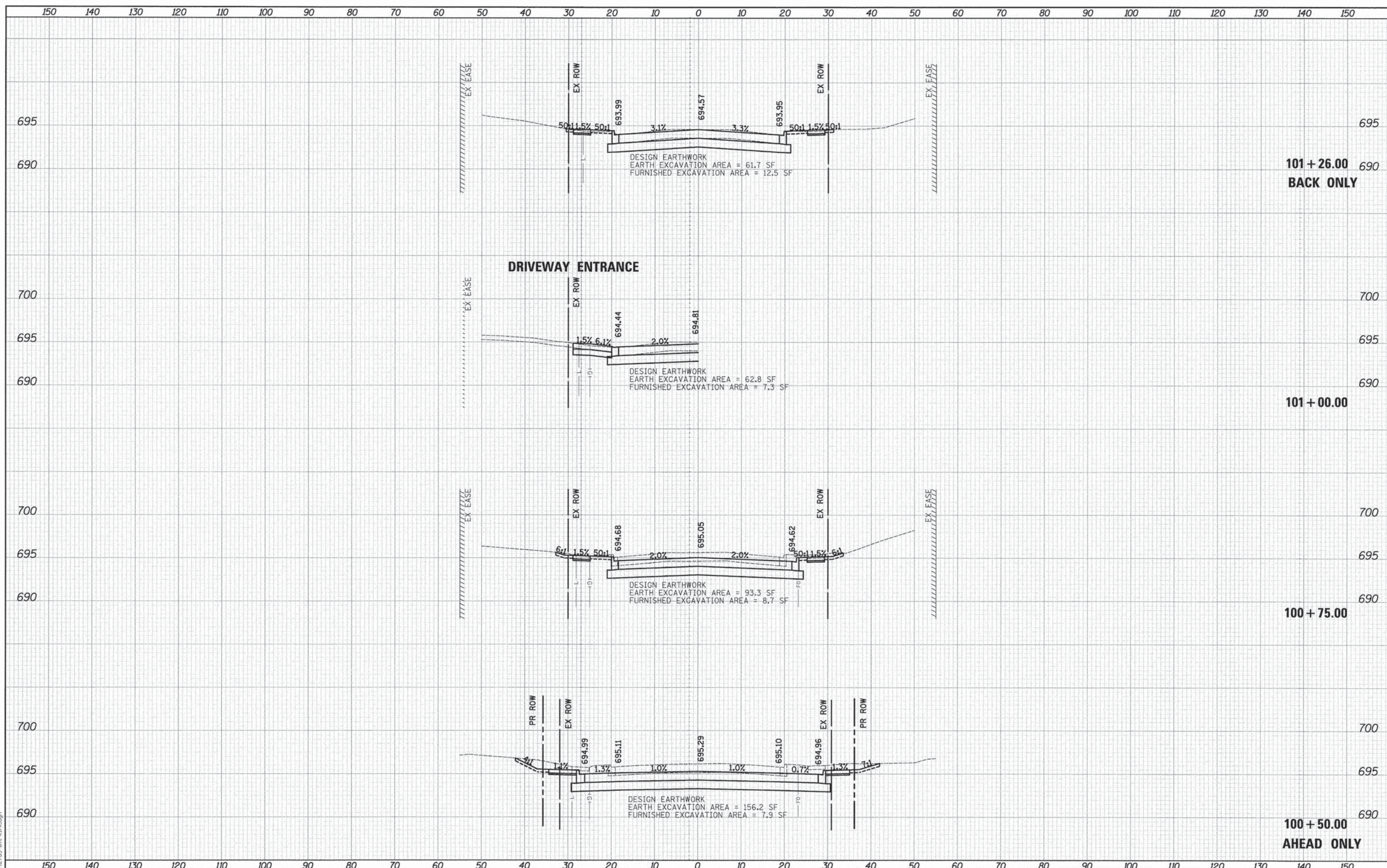
F.A.U. RTE. 1700	SECTION 12-00060-00-PV	COUNTY DUPAGE	TOTAL SHEETS 119	SHEET NO. 116
CONTRACT NO. 61A83				ILLINOIS FED. AID PROJECT M-4003 (315)



DATE	
BY	
FINAL SURVEY	
SURVEYED	
PLOTTED	
TEMPLATE	
NOTE BOOK	
AREAS CHECKED	
NO.	

DATE	
BY	
ORIGINAL SURVEY	
SURVEYED	
PLOTTED	
TEMPLATE	
NOTE BOOK	
AREAS CHECKED	
NO.	

PLOT DRIVER = ...  
 PEN TABLE = ...  
 FILE NAME = ...



101 + 26.00  
BACK ONLY

101 + 00.00

100 + 75.00

100 + 50.00  
AHEAD ONLY

150 140 130 120 110 100 90 80 70 60 50 40 30 20 10 0 10 20 30 40 50 60 70 80 90 100 110 120 130 140 150



USER NAME =	tgb
DESIGNED -	TGB
DRAWN -	TGB
CHECKED -	JSM
DATE -	10/20/14
REVISIONS	
REVISED -	
REVISED -	
REVISED -	
REVISED -	

STATE OF ILLINOIS  
DEPARTMENT OF TRANSPORTATION

KIRK STREET  
CROSS SECTIONS

SCALE: 1"=10'H/5'V SHEET 1 OF 1 SHEETS STA. 100+50.00 TO STA. 101+26.00

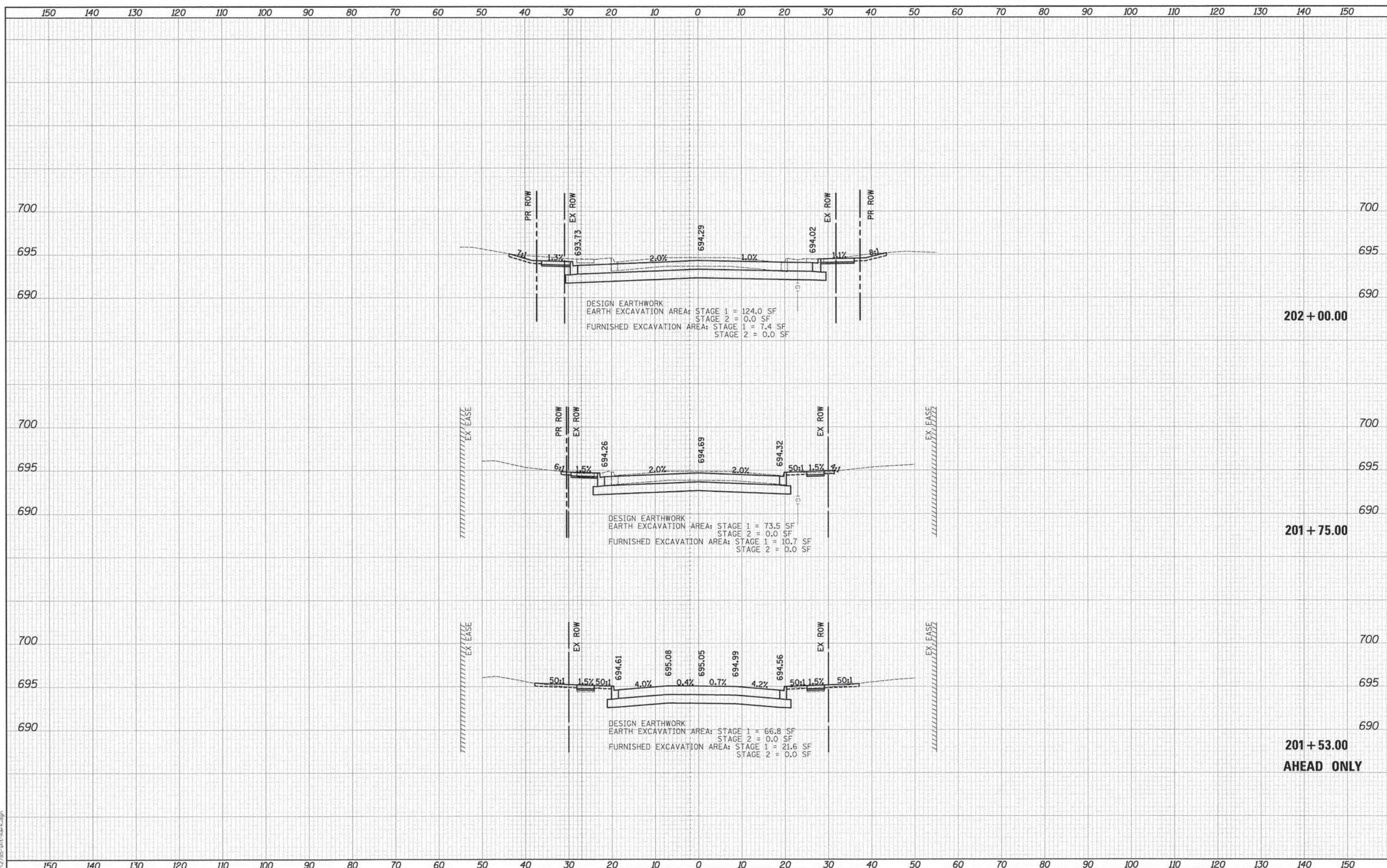
F.A.U. RTE.	SECTION	COUNTY	TOTAL SHEETS	SHEET NO.
1700	12-00060-00-PV	DUPAGE	119	117
CONTRACT NO. 61A83			ILLINOIS FED. AID PROJECT M-4003 (315)	



DATE	
BY	
FINAL SURVEY	SURVEYED
NOTE BOOK	PLOTTED
NO.	TEMP. PLATE
	AREAS CHECKED

DATE	
BY	
ORIGINAL SURVEY	SURVEYED
NOTE BOOK	PLOTTED
NO.	TEMP. PLATE
	AREAS CHECKED

PLOT DRIVER = \\pilot\work\proj\12\1211\1211.dwg  
 PEN TABLE = \\support\pen\pen.tbl  
 FILE NAME = 1211.dwg



DESIGN EARTHWORK  
 EARTH EXCAVATION AREA: STAGE 1 = 124.0 SF  
 STAGE 2 = 0.0 SF  
 FURNISHED EXCAVATION AREA: STAGE 1 = 7.4 SF  
 STAGE 2 = 0.0 SF

DESIGN EARTHWORK  
 EARTH EXCAVATION AREA: STAGE 1 = 73.5 SF  
 STAGE 2 = 0.0 SF  
 FURNISHED EXCAVATION AREA: STAGE 1 = 10.7 SF  
 STAGE 2 = 0.0 SF

DESIGN EARTHWORK  
 EARTH EXCAVATION AREA: STAGE 1 = 66.8 SF  
 STAGE 2 = 0.0 SF  
 FURNISHED EXCAVATION AREA: STAGE 1 = 21.6 SF  
 STAGE 2 = 0.0 SF

202 + 00.00

201 + 75.00

201 + 53.00  
 AHEAD ONLY



USER NAME = tgb	DESIGNED - TGB	REVISED -
PLOT SCALE = 10,0000' / in.	DRAWN - TGB	REVISED -
PLOT DATE = 10/17/2014	CHECKED - JSM	REVISED -
	DATE - 10/20/14	REVISED -

STATE OF ILLINOIS  
 DEPARTMENT OF TRANSPORTATION

MARK STREET  
 CROSS SECTIONS

SCALE: 1"=10'H/5'V SHEET 1 OF 2 SHEETS STA. 201+53.00 TO STA. 202+00.00

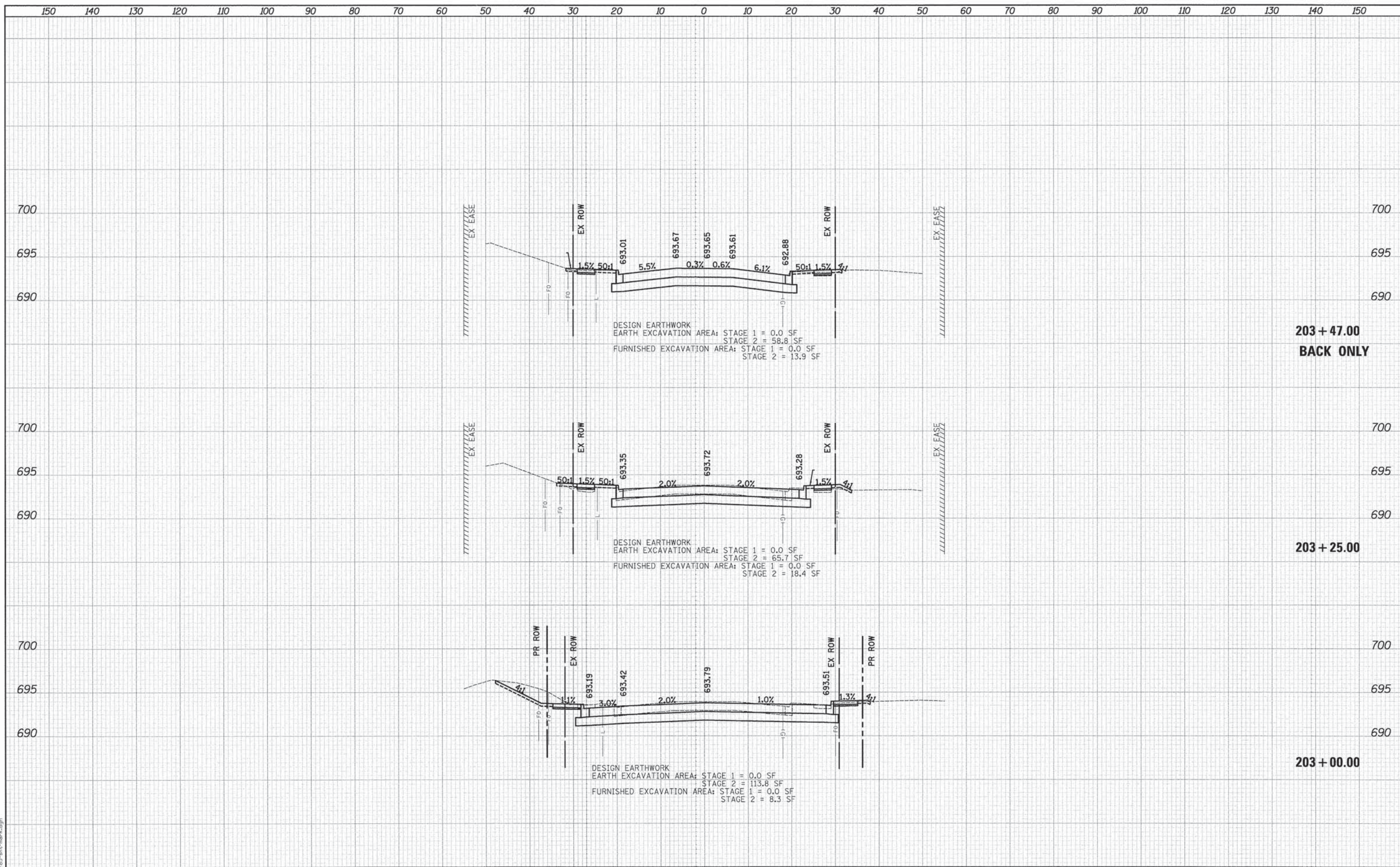
F.A.U. RTE.	SECTION	COUNTY	TOTAL SHEETS	SHEET NO.
1700	12-00060-00-PV	DUPAGE	119	118
				CONTRACT NO. 61A83
ILLINOIS FED. AID PROJECT M-4003 (315)				



DATE	
BY	
SURVEYED	
PLOTTED	
REPLATE	
NOTE BOOK	
AREAS CHECKED	
NO.	

DATE	
BY	
SURVEYED	
PLOTTED	
REPLATE	
NOTE BOOK	
AREAS CHECKED	
NO.	

PLOT DRIVER = ...\\civiltch\conf\gl\mes\_pdf.plt  
 PEN TABLE = ...\\civiltch\pen\tbl\cpen.tbl  
 FILE NAME = ...12785-ht-mark.dgn



USER NAME =	tgb
DESIGNED -	TGB
REVISIED -	
DRAWN -	TGB
REVISIED -	
CHECKED -	JSM
REVISIED -	
PLOT DATE =	10/20/14
DATE -	10/20/14
REVISIED -	

**STATE OF ILLINOIS  
 DEPARTMENT OF TRANSPORTATION**

<b>MARK STREET CROSS SECTIONS</b>			
SCALE: 1"=10'H/5'V	SHEET 2	OF 2 SHEETS	STA. 203+00.00 TO STA. 203+47.00

F.A.U. RTE. 1700	SECTION 12-00060-00-PV	COUNTY DUPAGE	TOTAL SHEETS 119	SHEET NO. 119
CONTRACT NO. 61A83				
ILLINOIS FED. AID PROJECT M-4003 (315)				