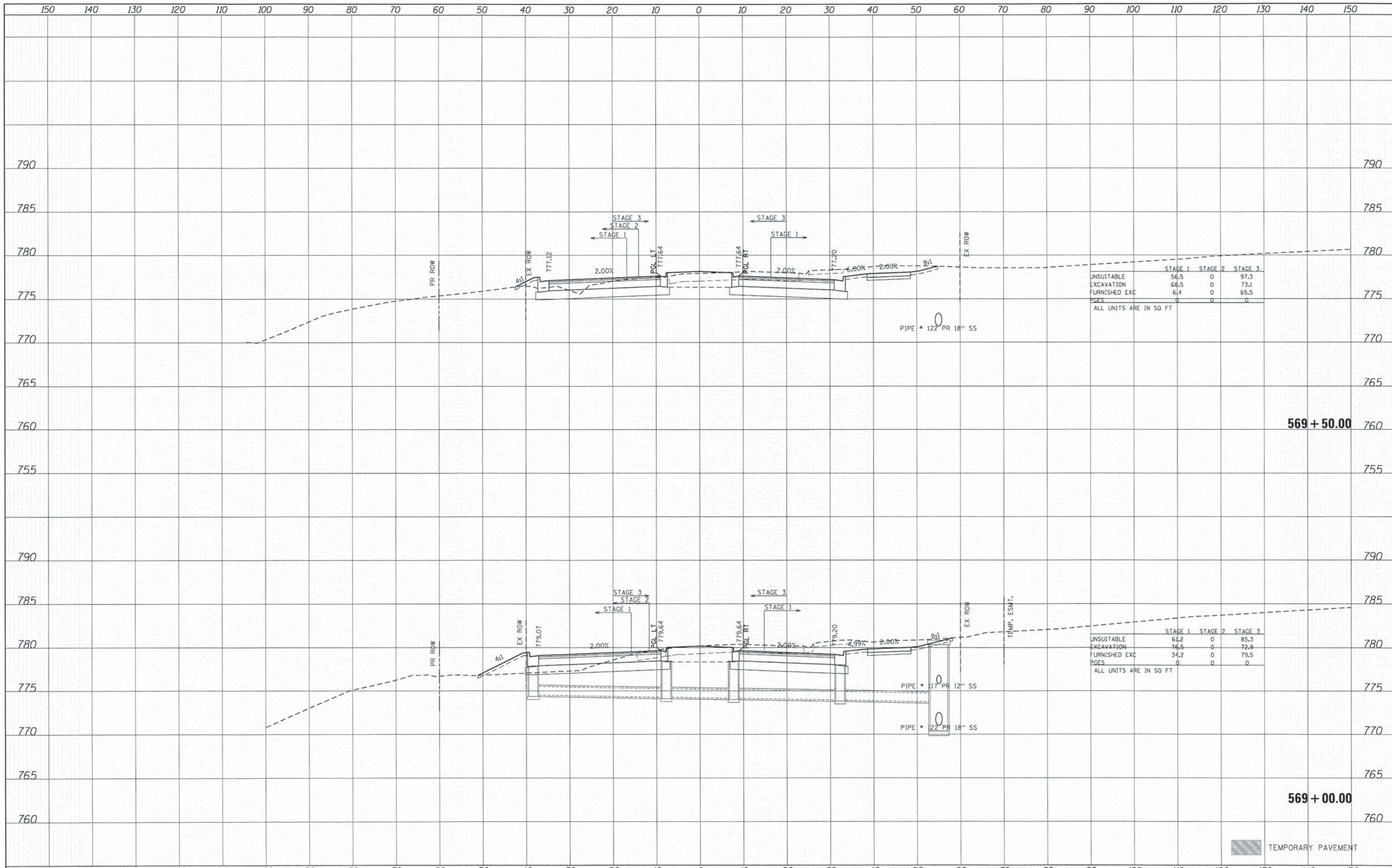


DATE	
BY	
SURVEYED	
PLANNED	
TEMPLATE	
NOTE BOOK	
AREAS CHECKED	
NO.	

DATE	
BY	
SURVEYED	
PLANNED	
TEMPLATE	
NOTE BOOK	
AREAS CHECKED	
NO.	



	STAGE 1	STAGE 2	STAGE 3
UNSUITABLE	56.5	0	97.3
EXCAVATION	68.5	0	73.1
FURNISHED EXC	6.4	0	65.5
PAGES	0	0	0

ALL UNITS ARE IN SQ FT

	STAGE 1	STAGE 2	STAGE 3
UNSUITABLE	61.2	0	85.3
EXCAVATION	76.6	0	72.9
FURNISHED EXC	34.2	0	79.5
PAGES	0	0	0

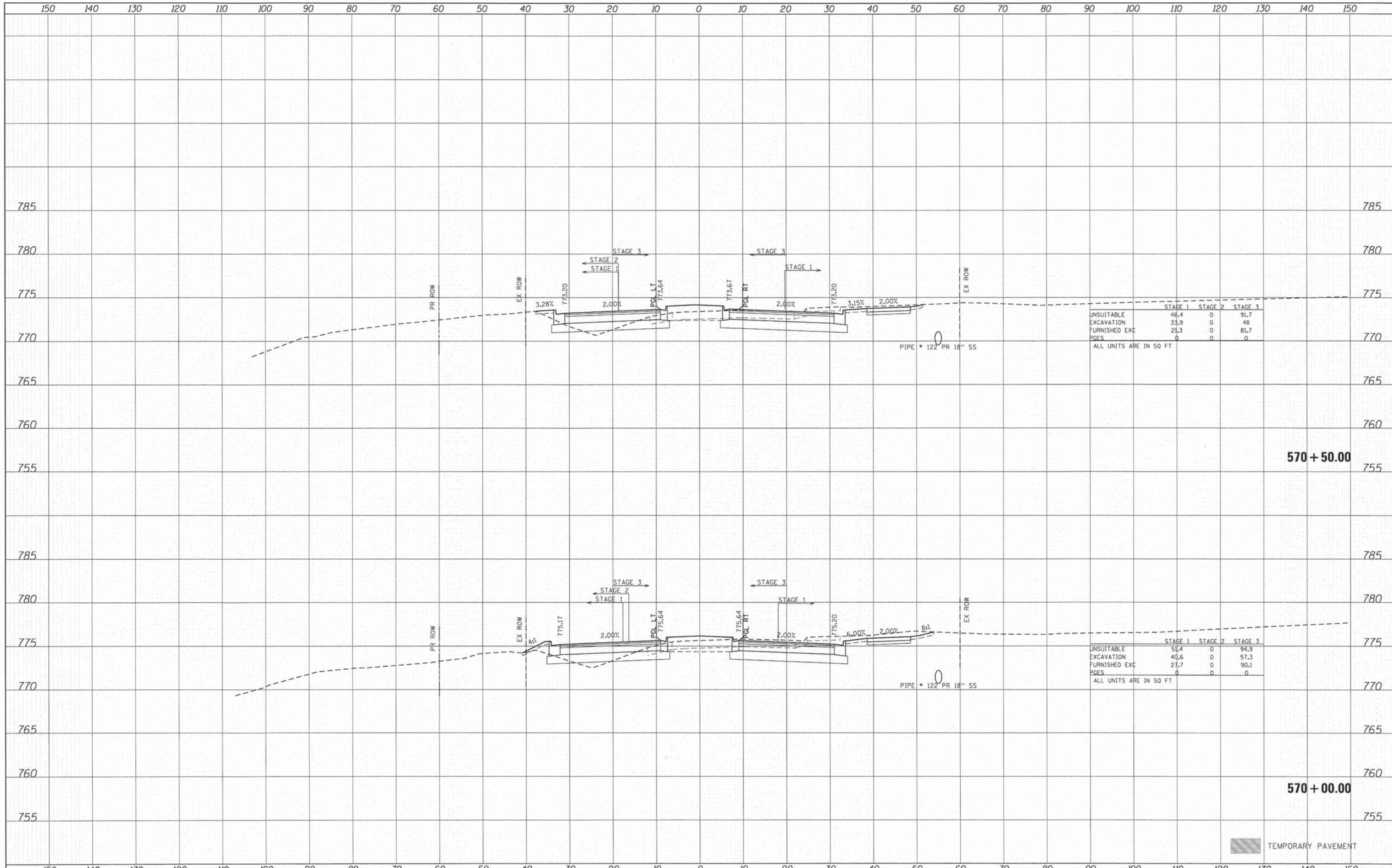
ALL UNITS ARE IN SQ FT

TEMPORARY PAVEMENT

©2011-2014 HRGreen, Inc. All rights reserved.

DATE	
BY	
SURVEYED	
PLOTTED	
TEMPLATE	
AREAS	
CHECKED	
FINAL SURVEY	
NOTE BOOK	
NO.	

DATE	
BY	
SURVEYED	
PLOTTED	
TEMPLATE	
AREAS	
CHECKED	
ORIGINAL SURVEY	
NOTE BOOK	
NO.	



	STAGE 1	STAGE 2	STAGE 3
UNSUITABLE	46.4	0	91.7
EXCAVATION	33.9	0	48
FURNISHED EXC	21.3	0	81.7
PAGES	0	0	0

ALL UNITS ARE IN SQ FT

	STAGE 1	STAGE 2	STAGE 3
UNSUITABLE	51.4	0	94.9
EXCAVATION	40.6	0	57.3
FURNISHED EXC	27.7	0	90.1
PAGES	0	0	0

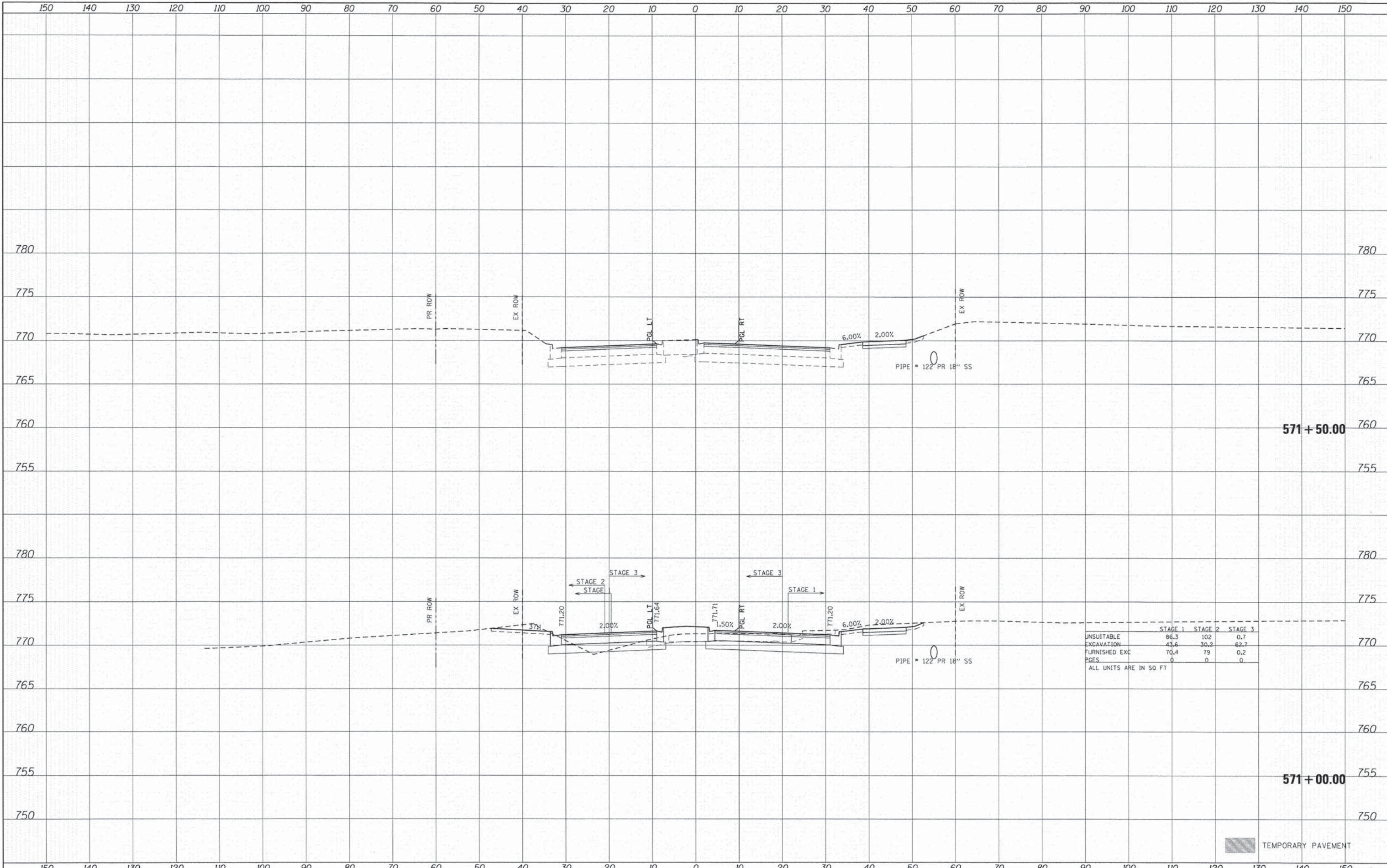
ALL UNITS ARE IN SQ FT

TEMPORARY PAVEMENT

©2011 HCGreen PHILLIPS MCHENRY

DATE	
BY	
SURVEYED	
PLotted	
FROM DATE	
AREAS CHECKED	
FINAL SURVEY	
NOTE BOOK	
NO.	

DATE	
BY	
SURVEYED	
PLotted	
FROM DATE	
AREAS CHECKED	
ORIGINAL SURVEY	
NOTE BOOK	
NO.	



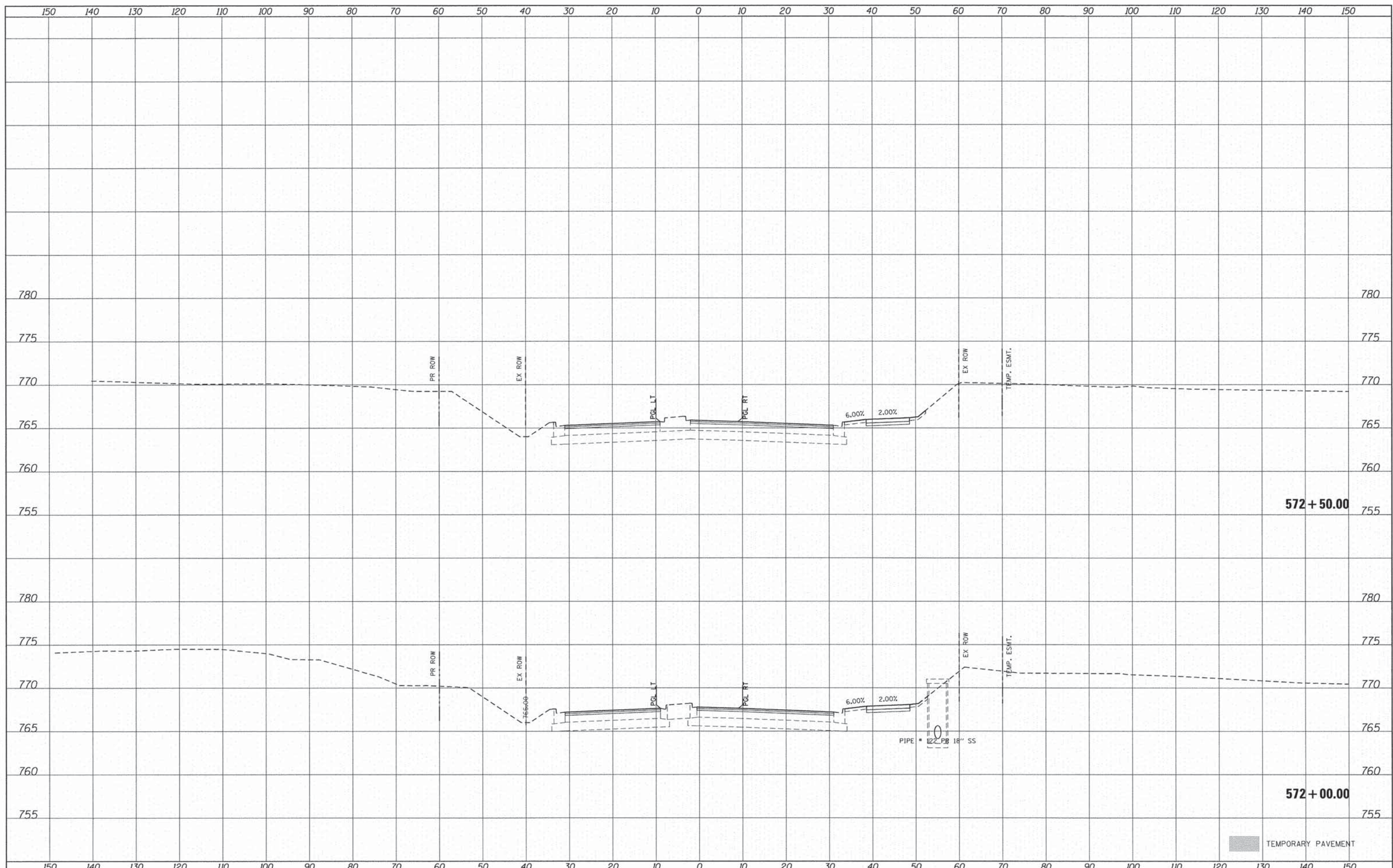
	STAGE 1	STAGE 2	STAGE 3
UNSUITABLE EXCAVATION	86.3	102	0.7
FURNISHED EXC	43.6	30.2	62.7
PAGES	70.4	79	0.2
	0	0	0

ALL UNITS ARE IN SQ FT

TEMPORARY PAVEMENT

DATE	
BY	
SURVEYED	
PLOTTED	
TEMPLATE	
NOTE BOOK	
AREAS CHECKED	
NO.	

DATE	
BY	
SURVEYED	
PLOTTED	
TEMPLATE	
NOTE BOOK	
AREAS CHECKED	
NO.	



**HRGreen**  
 430 NORTH FRONT STREET, SUITE 100 | MCHENRY, ILLINOIS 60050  
 Phone: 815.385.1776 | Toll Free: 800.728.7309 | Fax: 815.385.1781 | HRGreen.com  
 ILLINOIS PROFESSIONAL DESIGN FIRM #184-001334

USER NAME = tje1ton	DESIGNED - CMH	REVISED -
PLOT SCALE = 1" = 10'	DRAWN - SVJ	REVISED -
PLOT DATE = 12/3/2014	CHECKED - JLP	REVISED -
	DATE - 12/5/14	REVISED -

**STATE OF ILLINOIS  
 DEPARTMENT OF TRANSPORTATION**

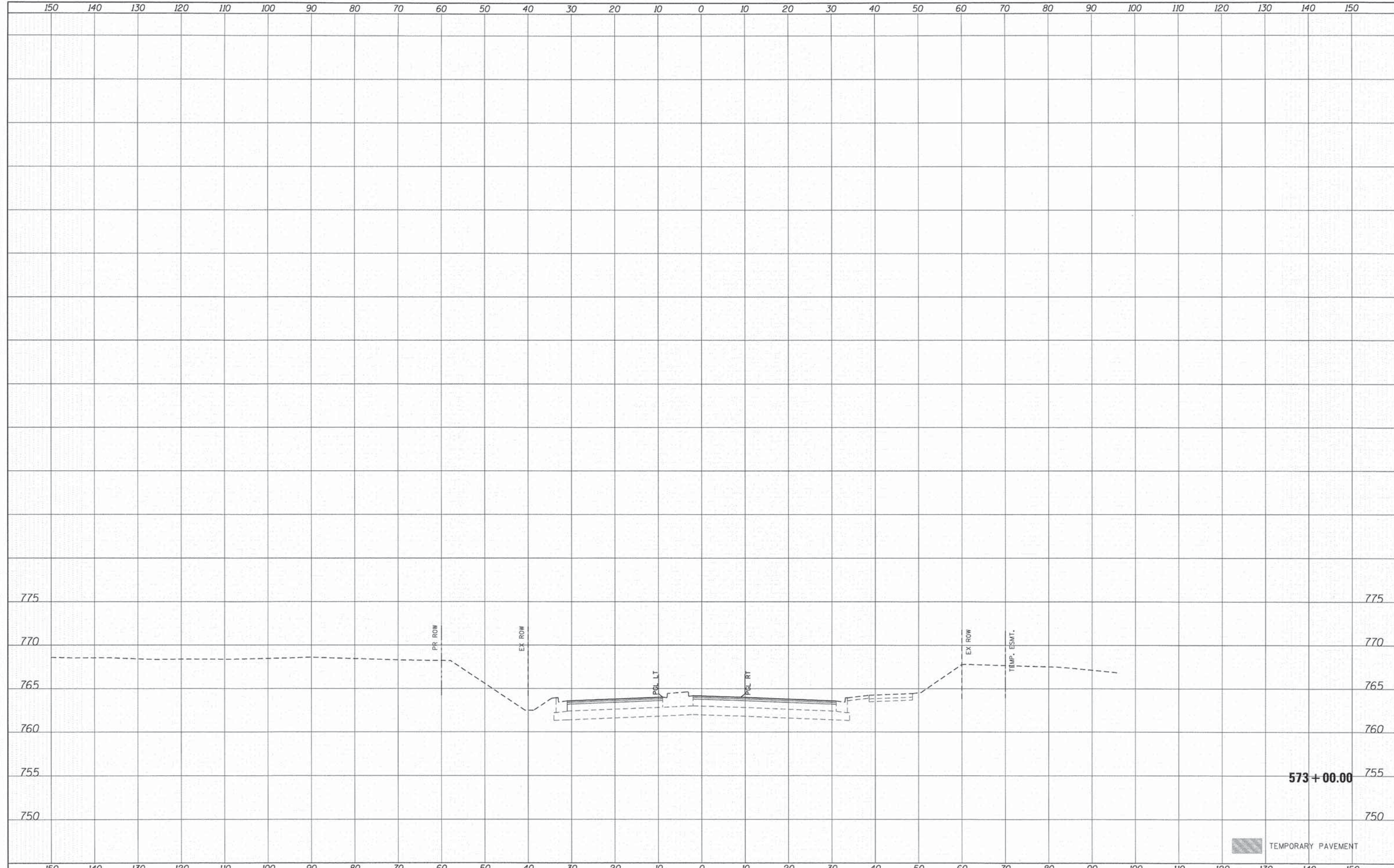
**PROPOSED CROSS SECTIONS  
 CHARLES J. MILLER ROAD**

SCALE: 1" = 10'    SHEET NO. 70 OF 71 SHEETS    STA. 572+00.00 TO STA. 572+50.00

F.A.U. RTE.	SECTION	COUNTY	TOTAL SHEETS	SHEET NO.
3860	09-00372-01-PW	MCHENRY	358	304
FED. ROAD DIST. NO.			ILLINOIS FED. AID PROJECT	
			CONTRACT NO. 63892	

DATE	
BY	
DESIGNED	
DRAWN	
CHECKED	
DATE	
REVISIONS	
NO.	

DATE	
BY	
DESIGNED	
DRAWN	
CHECKED	
DATE	
REVISIONS	
NO.	



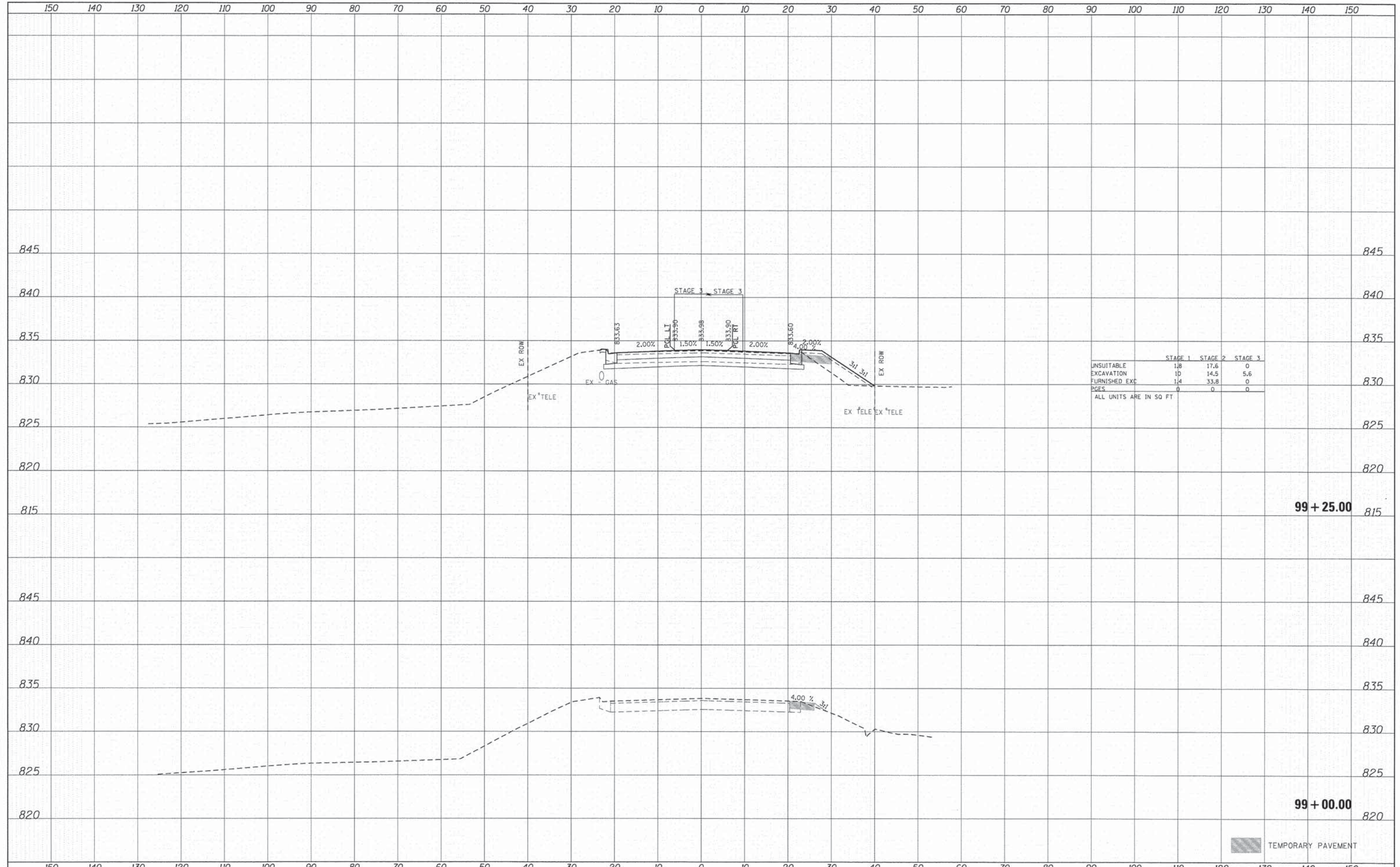
 <small>425 NORTH FRONT STREET, SUITE 100   MAHENRY, ILLINOIS 60050</small> <small>Phone: 815.385.7778   Fax: 815.385.7780   Email: 815.385.7781   <a href="http://www.hrgreen.com">www.hrgreen.com</a></small> <small>ILLINOIS PROFESSIONAL DESIGN FIRM #184-001322</small>	USER NAME = tyeilton PLOT SCALE = 1" = 10' PLOT DATE = 11/12/2014	DESIGNED - CMH DRAWN - SVJ CHECKED - JLP DATE - 11/12/14	REVISED - REVISED - REVISED - REVISED -	<b>STATE OF ILLINOIS</b> <b>DEPARTMENT OF TRANSPORTATION</b>	<b>PROPOSED CROSS SECTIONS</b> <b>CHARLES J. MILLER ROAD</b>	SCALE: 1" = 10'	SHEET NO. 71 OF 71 SHEETS	STA. 573+00.00 TO STA. 573+00.00	F.A.U. RTE. 3860	SECTION 09-00372-01-PW	COUNTY MCHENRY	TOTAL SHEETS 358	SHEET NO. 305	CONTRACT NO. 63892
	FED. ROAD DIST. NO. [ILLINOIS] FED. AID PROJECT													

573 + 00.00

TEMPORARY PAVEMENT

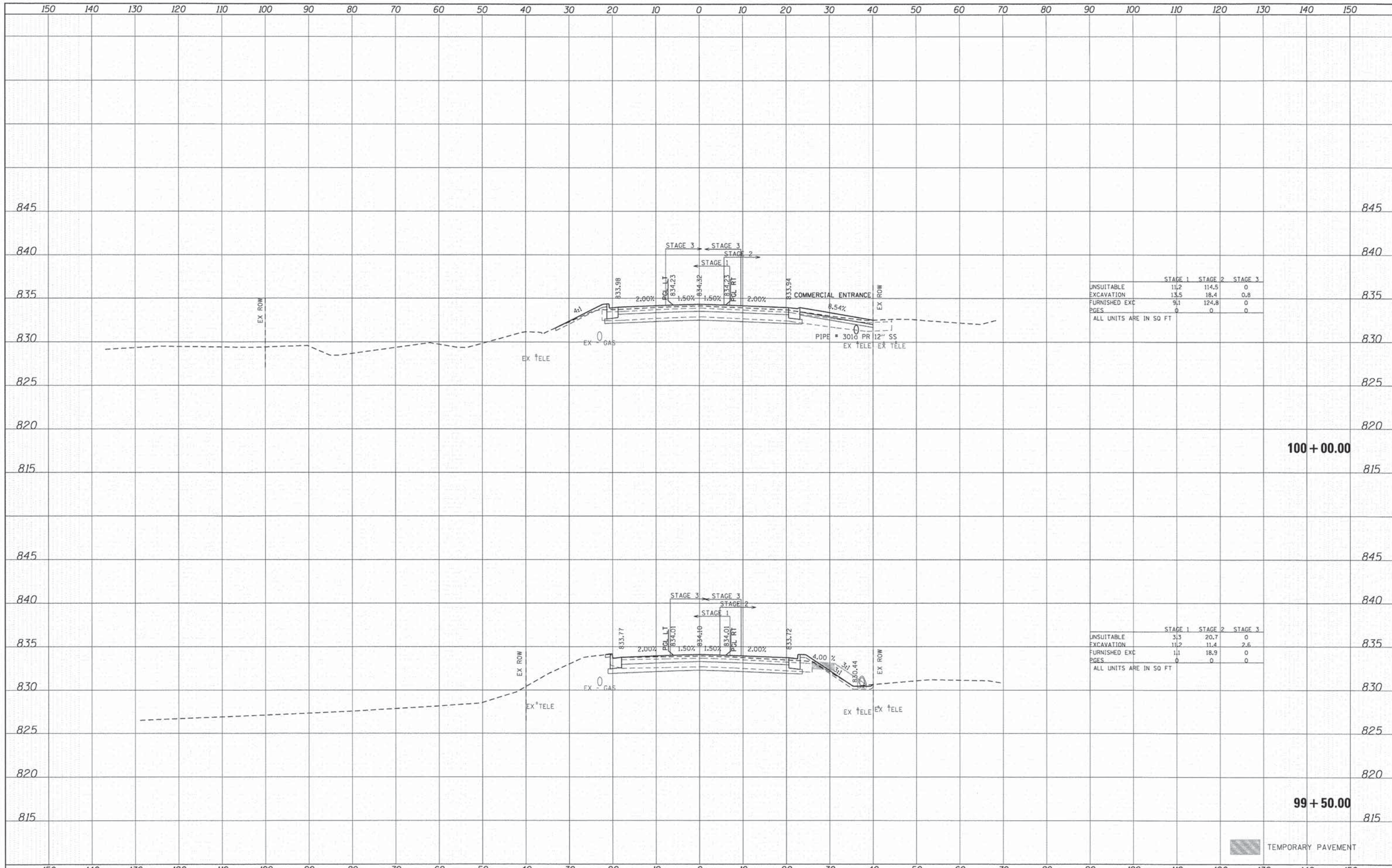
DATE	
BY	
SURVEY	
PLOTTED	
TEMPLATE	
AREAS CHECKED	
FINAL SURVEY NOTE BOOK NO.	

DATE	
BY	
ORIGINAL SURVEY	
PLOTTED	
TEMPLATE	
AREAS CHECKED	
NOTE BOOK NO.	



FINAL SURVEY	SURVEY	DATE
SURVEY	BY	
PLotted		
TEMPLATE		
NOTE BOOK		
AREAS CHECKED		
NO.		

ORIGINAL SURVEY	SURVEY	DATE
SURVEY	BY	
PLotted		
TEMPLATE		
NOTE BOOK		
AREAS CHECKED		
NO.		



	STAGE 1	STAGE 2	STAGE 3
UNSUITABLE	11.2	114.5	0
EXCAVATION	13.5	18.4	0.8
FURNISHED EXC	9.1	124.8	0
PAGES	0	0	0

ALL UNITS ARE IN SQ FT

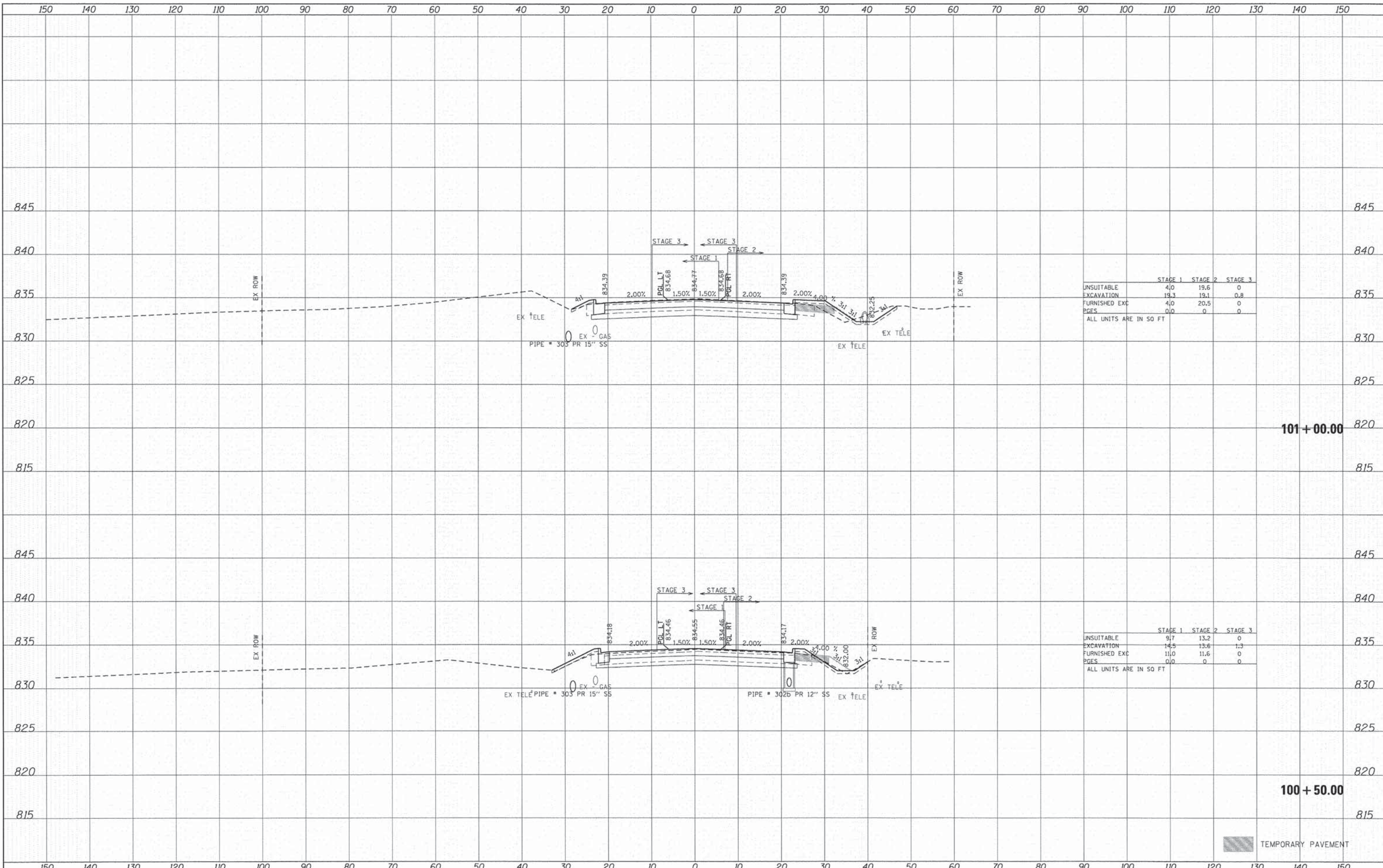
	STAGE 1	STAGE 2	STAGE 3
UNSUITABLE	3.5	20.7	0
EXCAVATION	11.2	11.4	2.6
FURNISHED EXC	11	18.9	0
PAGES	0	0	0

ALL UNITS ARE IN SQ FT



DATE	
BY	
SURVEYED	
PLOTTED	
NOTE BOOK	
AREAS CHECKED	
NO.	

DATE	
BY	
SURVEYED	
PLOTTED	
NOTE BOOK	
AREAS CHECKED	
NO.	



	STAGE 1	STAGE 2	STAGE 3
UNSUITABLE	4.0	19.6	0
EXCAVATION	19.3	19.1	0.8
FURNISHED EXC	4.0	20.5	0
PAGES	0.0	0	0

ALL UNITS ARE IN SQ FT

	STAGE 1	STAGE 2	STAGE 3
UNSUITABLE	9.7	13.2	0
EXCAVATION	14.5	13.6	1.3
FURNISHED EXC	11.0	11.6	0
PAGES	0.0	0	0


ALL UNITS ARE IN SQ FT

TEMPORARY PAVEMENT



DATE	
BY	
FINAL SURVEY	
NOTE BOOK	
NO.	
AREAS CHECKED	

DATE	
BY	
ORIGINAL SURVEY	
NOTE BOOK	
NO.	
AREAS CHECKED	



	STAGE 1	STAGE 2	STAGE 3
UNSUITABLE	2.6	30.3	0
EXCAVATION	22.0	23.5	1.9
FURNISHED EXC	1.2	23.5	0
PAGES	0.0	0	0

ALL UNITS ARE IN SQ FT

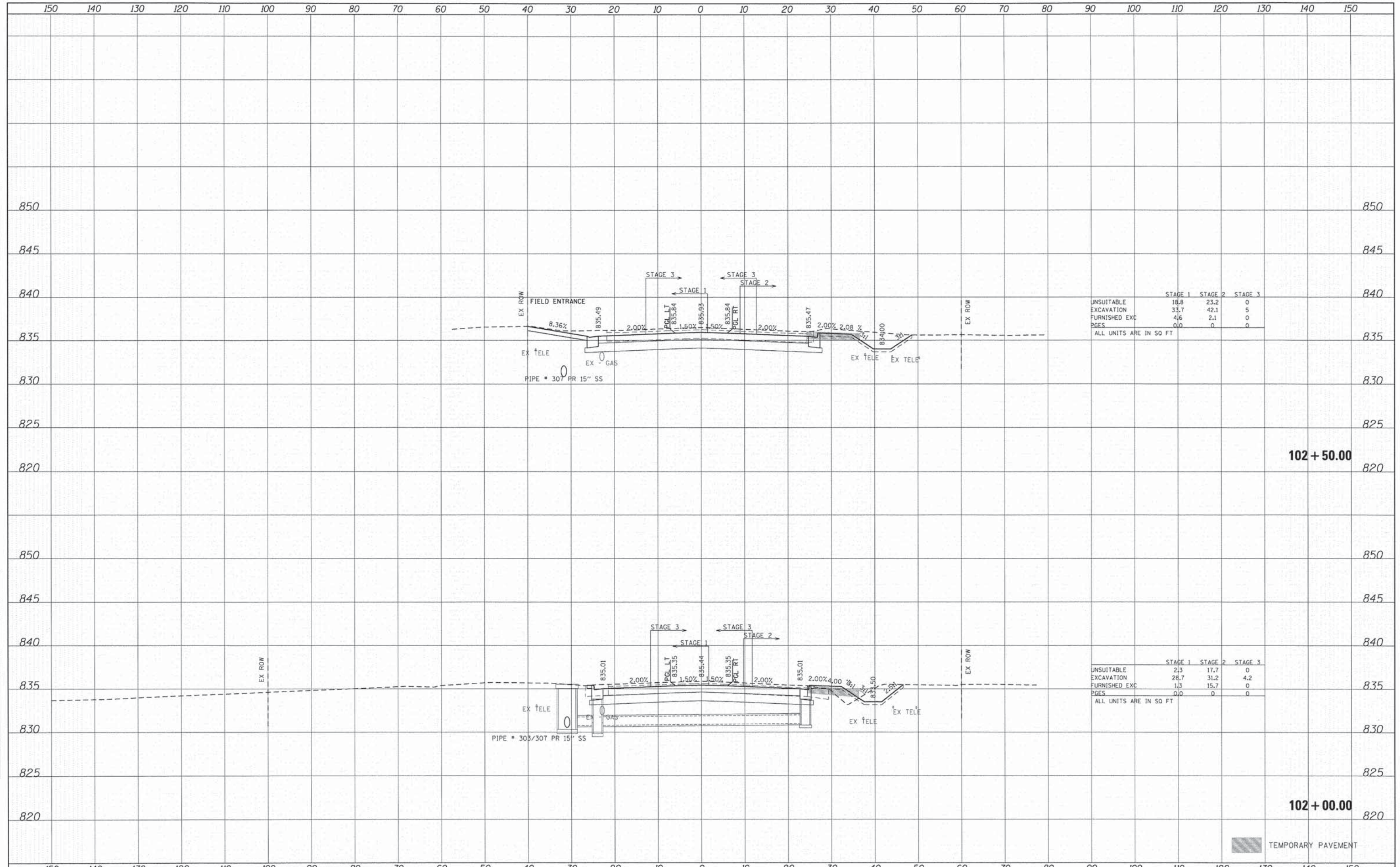
	STAGE 1	STAGE 2	STAGE 3
UNSUITABLE	2.0	41.7	0
EXCAVATION	21.0	14.4	1.3
FURNISHED EXC	1.0	5.8	0
PAGES	0.0	0	0

ALL UNITS ARE IN SQ FT

TEMPORARY PAVEMENT

DATE	
BY	
SUBMITTED	
PLOTTED	
TEMPLATE	
NOTE BOOK	
AREAS CHECKED	
NO.	

DATE	
BY	
ORIGINAL SURVEY	
PLOTTED	
TEMPLATE	
NOTE BOOK	
AREAS CHECKED	
NO.	



	STAGE 1	STAGE 2	STAGE 3
UNSUITABLE	18.8	23.2	0
EXCAVATION	33.7	42.1	5
FURNISHED EXC	4.6	2.1	0
PGES	0.0	0	0

ALL UNITS ARE IN SQ FT


	STAGE 1	STAGE 2	STAGE 3
UNSUITABLE	2.3	17.7	0
EXCAVATION	28.7	31.2	4.2
FURNISHED EXC	1.3	15.7	0
PGES	0.0	0	0

ALL UNITS ARE IN SQ FT

TEMPORARY PAVEMENT

DATE	
BY	
DESIGNED	
DRAWN	
CHECKED	
DATE	
FINAL SURVEY	
NOTE BOOK	
NO.	

DATE	
BY	
DESIGNED	
DRAWN	
CHECKED	
DATE	
ORIGINAL SURVEY	
NOTE BOOK	
NO.	



	STAGE 1	STAGE 2	STAGE 3
UNSUITABLE	9.4	76.4	0
EXCAVATION	39.6	115	5.5
FURNISHED EXC	1.2	0.5	0
PGES	0.0	0	0

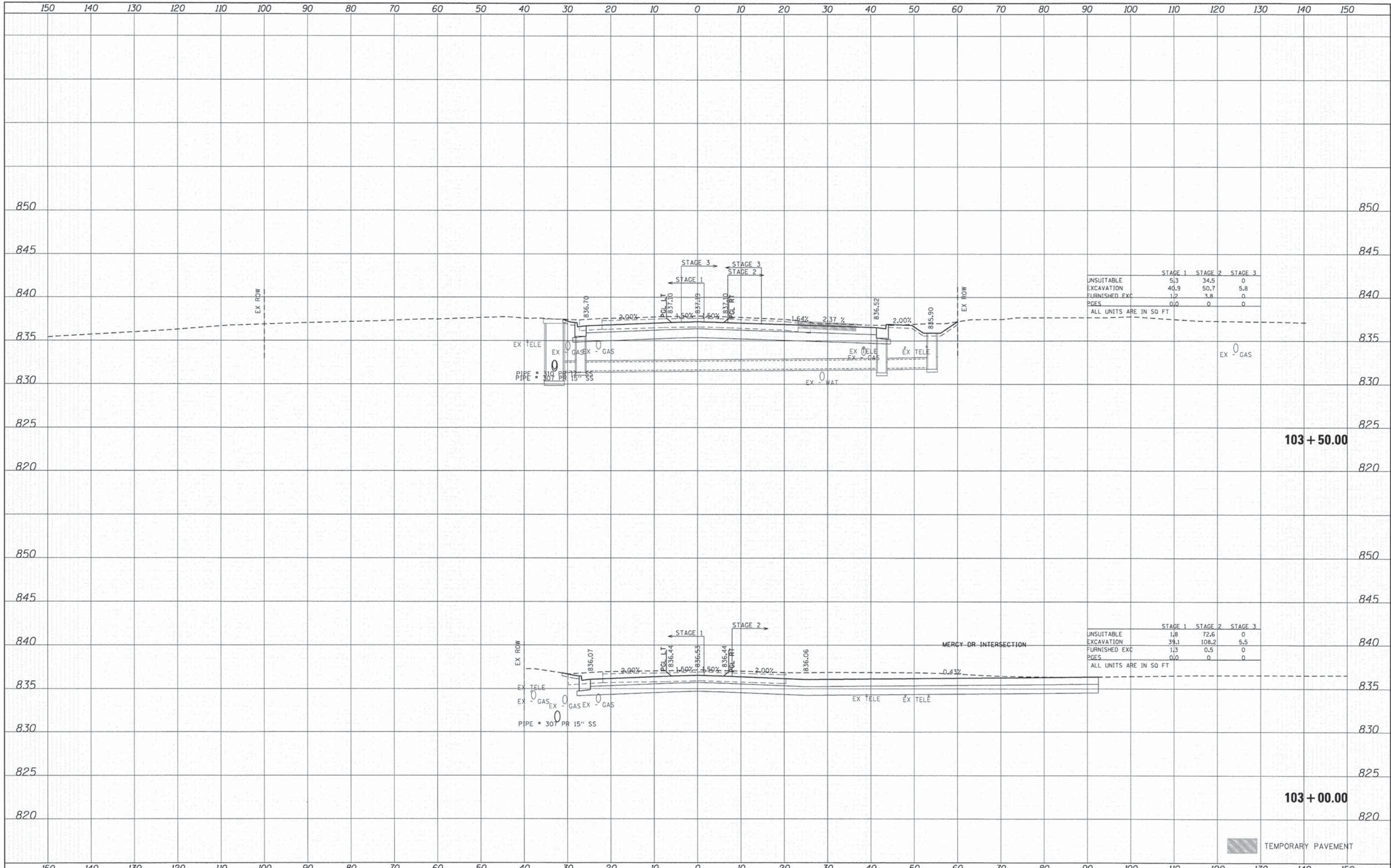
ALL UNITS ARE IN SQ FT

	STAGE 1	STAGE 2	STAGE 3
UNSUITABLE	18.7	23.4	0
EXCAVATION	34.1	45.9	5
FURNISHED EXC	4.3	1.8	0
PGES	0.0	0	0

ALL UNITS ARE IN SQ FT

DATE	
BY	
SURVEY	
TEMPLATE	
NOTE BOOK	
AREAS CHECKED	
NO.	

DATE	
BY	
SURVEY	
TEMPLATE	
NOTE BOOK	
AREAS CHECKED	
NO.	



	STAGE 1	STAGE 2	STAGE 3
UNSUITABLE	5.3	34.5	0
EXCAVATION	40.9	50.7	5.8
FURNISHED EXC	1.2	3.8	0
PGES	0.0	0	0

ALL UNITS ARE IN SQ FT

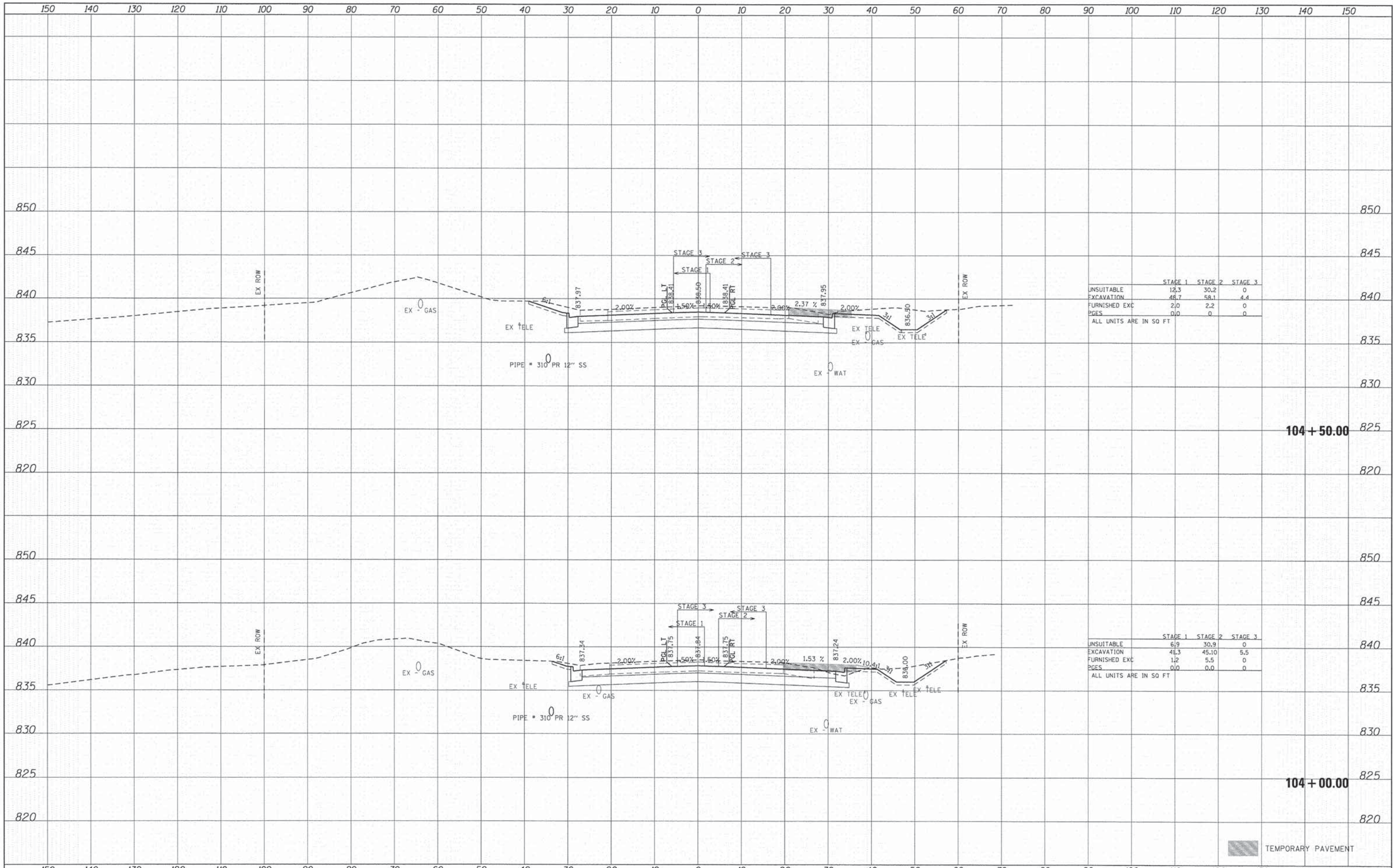
	STAGE 1	STAGE 2	STAGE 3
UNSUITABLE	1.8	72.6	0
EXCAVATION	39.1	108.2	5.5
FURNISHED EXC	1.3	0.5	0
PGES	0.0	0	0

ALL UNITS ARE IN SQ FT



DATE	
BY	
SURVEYED	
PLOTTED	
TEMPLATE	
AREAS CHECKED	
FINAL SURVEY	
NOTE BOOK	
NO.	

DATE	
BY	
SURVEYED	
PLOTTED	
TEMPLATE	
AREAS CHECKED	
ORIGINAL SURVEY	
NOTE BOOK	
NO.	



	STAGE 1	STAGE 2	STAGE 3
UNSUITABLE	12.3	30.2	0
EXCAVATION	46.7	58.1	4.4
FURNISHED EXC	2.0	2.2	0
PGES	0.0	0	0

ALL UNITS ARE IN 50 FT

	STAGE 1	STAGE 2	STAGE 3
UNSUITABLE	6.9	30.9	0
EXCAVATION	48.3	45.10	5.5
FURNISHED EXC	1.2	5.5	0
PGES	0.0	0.0	0

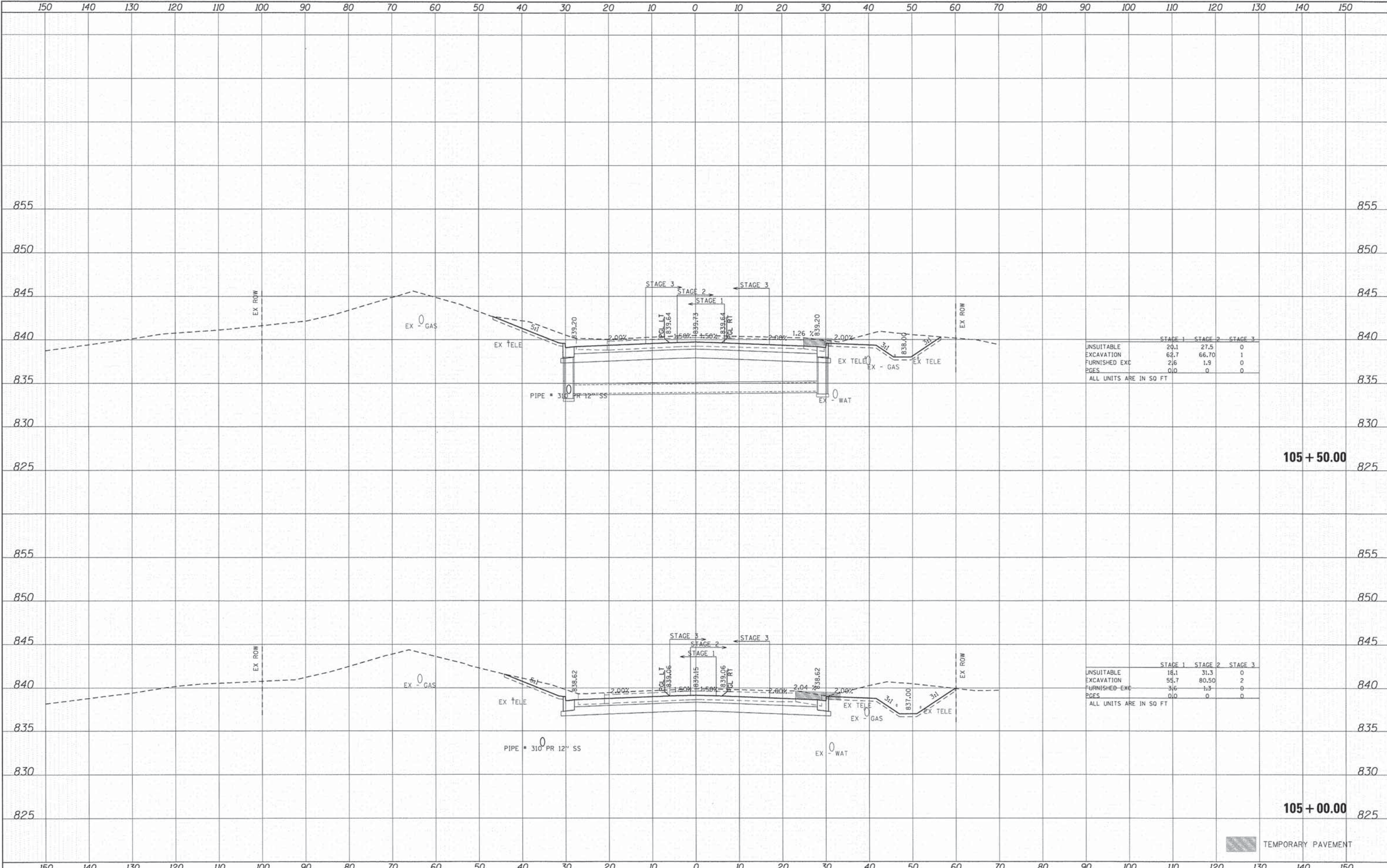
ALL UNITS ARE IN 50 FT

TEMPORARY PAVEMENT

11/12/14 11:51 AM

DATE	
BY	
FINAL SURVEY	
NOTE BOOK	
TEMPLATE	
AREAS CHECKED	
NO.	

DATE	
BY	
ORIGINAL SURVEY	
NOTE BOOK	
TEMPLATE	
AREAS CHECKED	
NO.	



	STAGE 1	STAGE 2	STAGE 3
UNSUITABLE	20.1	27.5	0
EXCAVATION	62.7	66.70	1
FURNISHED EXC	2.6	1.9	0
PAGES	0.0	0	0

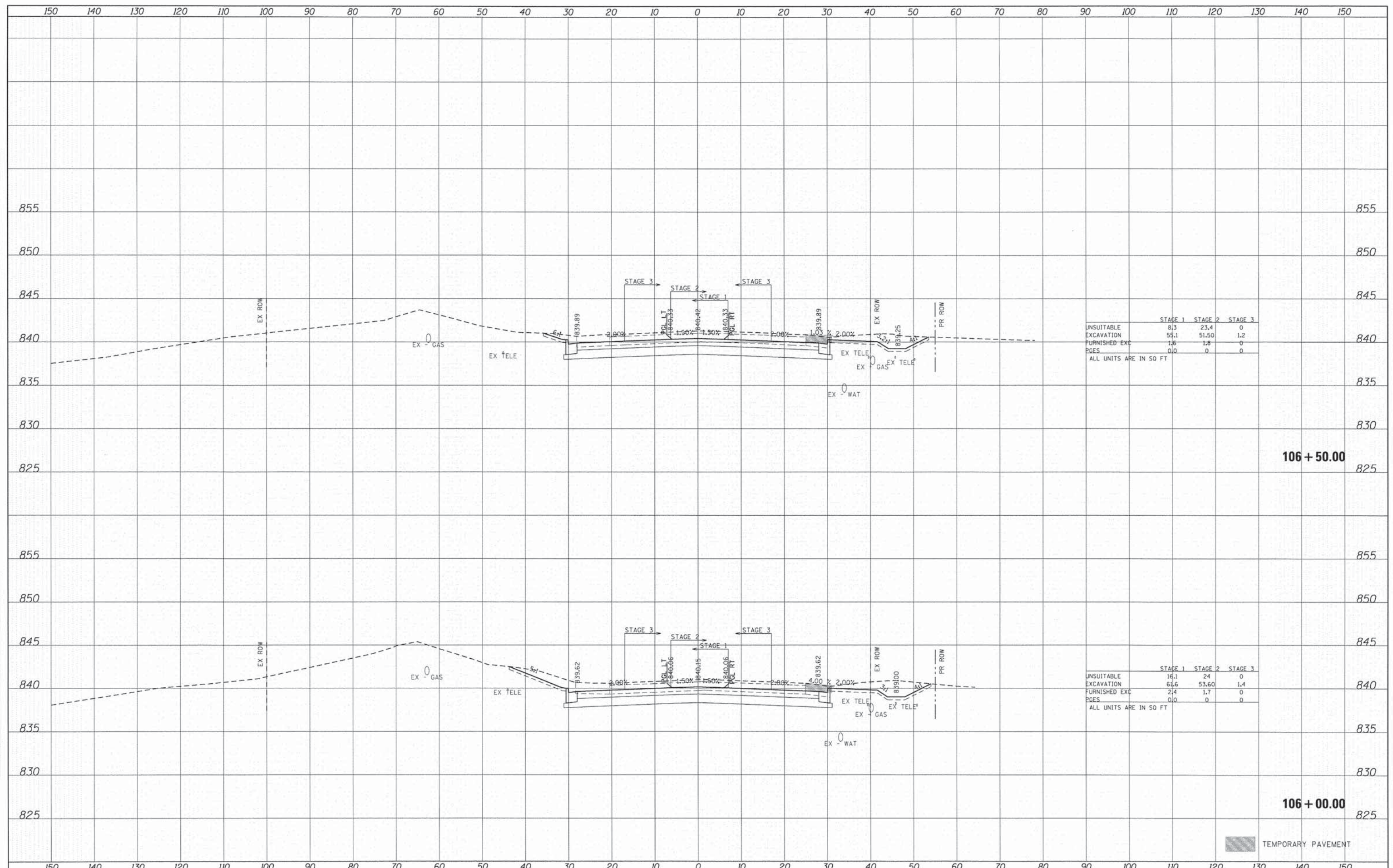
ALL UNITS ARE IN SQ FT

	STAGE 1	STAGE 2	STAGE 3
UNSUITABLE	18.1	31.3	0
EXCAVATION	55.7	80.50	2
FURNISHED EXC	3.6	1.3	0
PAGES	0.0	0	0

ALL UNITS ARE IN SQ FT

DATE	
BY	
SURVEYED	
PLOTTED	
NOTE BOOK	
TEMPLATE	
AREAS CHECKED	

DATE	
BY	
ORIGINAL SURVEY	
PLOTTED	
NOTE BOOK	
TEMPLATE	
AREAS CHECKED	



	STAGE 1	STAGE 2	STAGE 3
UNSUITABLE	8.3	23.4	0
EXCAVATION	55.1	51.50	1.2
FURNISHED EXC	1.6	1.8	0
PAGES	0.0	0	0

ALL UNITS ARE IN SO FT

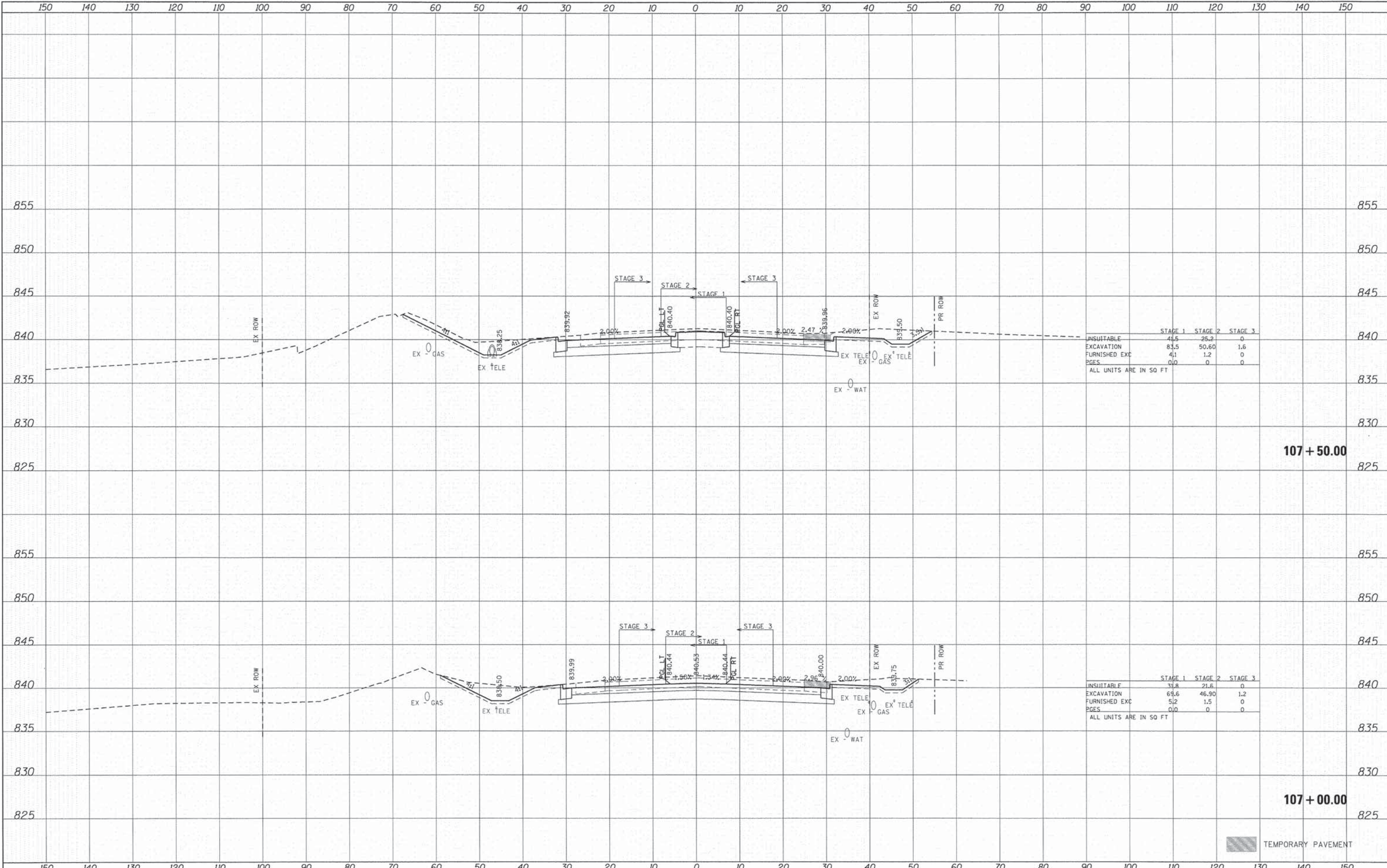
	STAGE 1	STAGE 2	STAGE 3
UNSUITABLE	16.1	24	0
EXCAVATION	61.6	53.60	1.4
FURNISHED EXC	2.4	1.7	0
PAGES	0.0	0	0

ALL UNITS ARE IN SO FT



DATE	
BY	
SURVEYED	
TEMPLATE	
NOTE BOOK	
AREAS CHECKED	
NO.	

DATE	
BY	
SURVEYED	
TEMPLATE	
NOTE BOOK	
AREAS CHECKED	
NO.	



	STAGE 1	STAGE 2	STAGE 3
INSUITABLE	41.5	25.2	0
EXCAVATION	83.5	50.60	1.6
FURNISHED EXC	4.1	1.2	0
PGES	0.0	0	0

ALL UNITS ARE IN SQ FT

	STAGE 1	STAGE 2	STAGE 3
INSUITABLE	31.8	21.6	0
EXCAVATION	69.6	46.90	1.2
FURNISHED EXC	5.2	1.5	0
PGES	0.0	0	0

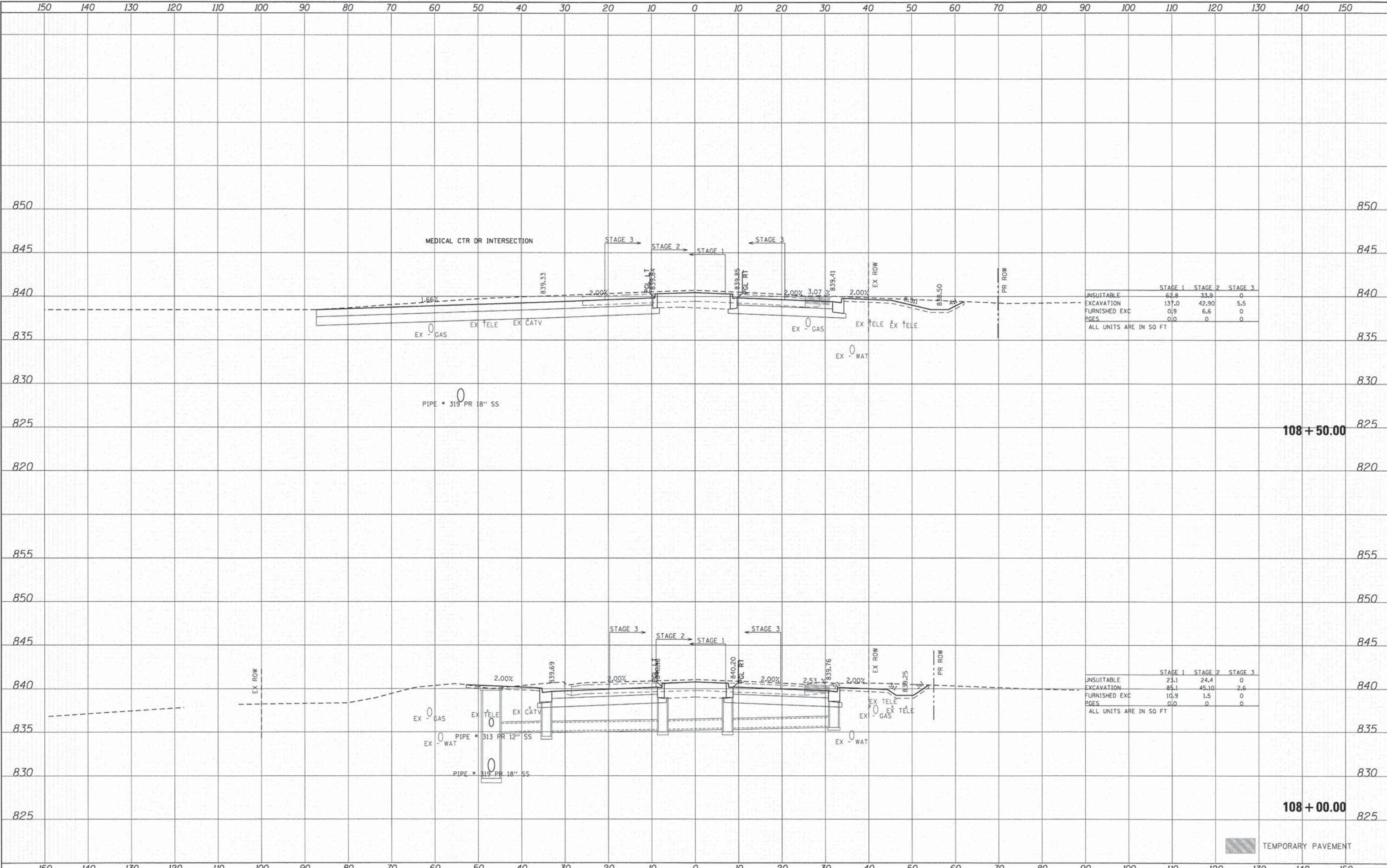
ALL UNITS ARE IN SQ FT

TEMPORARY PAVEMENT



DATE	
BY	
DESIGNED	
PLOTTED	
TEMPLATE	
AREAS CHECKED	
FINAL SURVEY	
NOTE BOOK	
NO.	

DATE	
BY	
DESIGNED	
PLOTTED	
TEMPLATE	
AREAS CHECKED	
ORIGINAL SURVEY	
NOTE BOOK	
NO.	



	STAGE 1	STAGE 2	STAGE 3
UNSUITABLE	62.8	33.9	0
EXCAVATION	137.0	42.90	5.5
FURNISHED EXC	0.9	6.6	0
PAGES	0.0	0	0

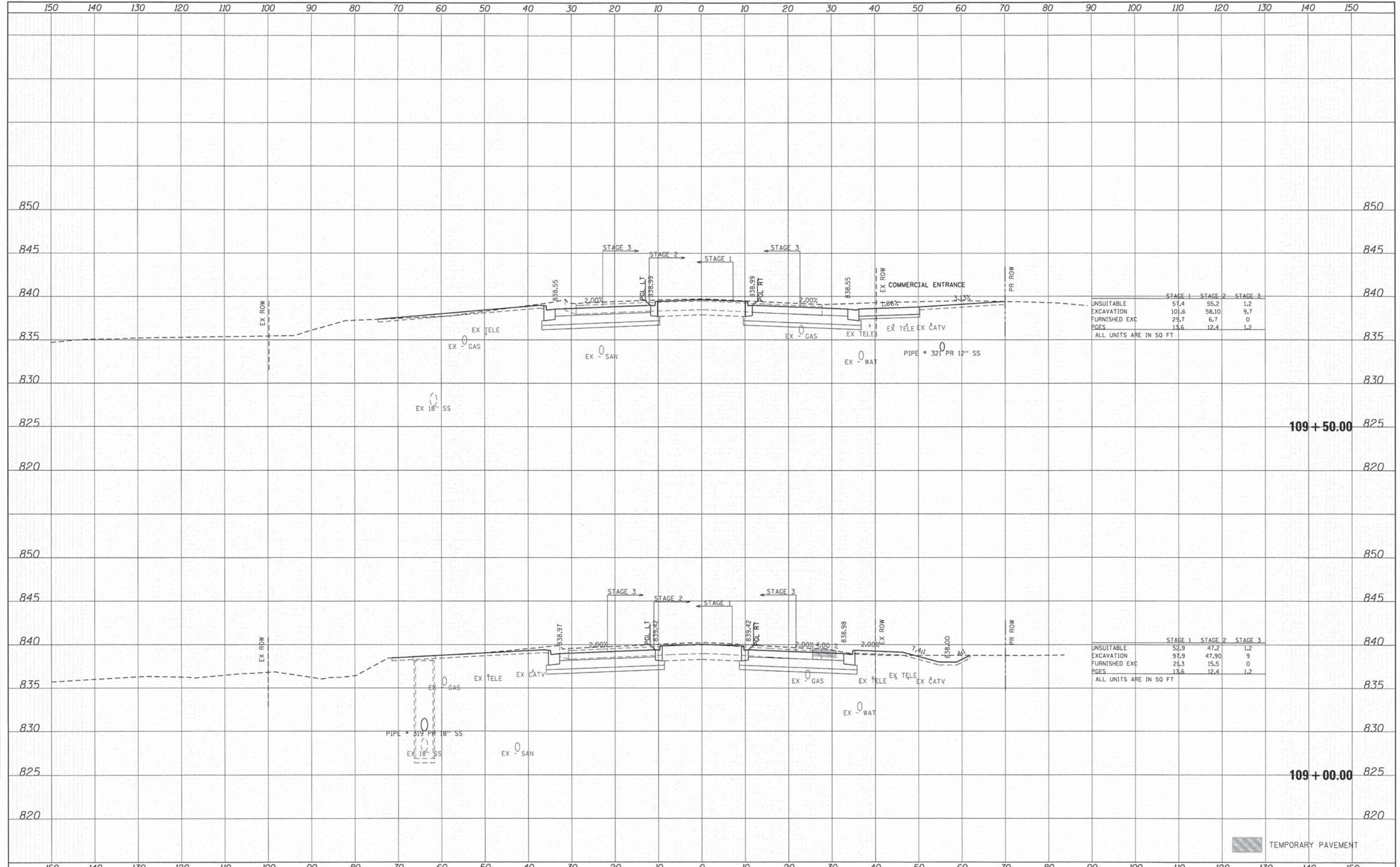
ALL UNITS ARE IN SQ FT

	STAGE 1	STAGE 2	STAGE 3
UNSUITABLE	23.1	24.4	0
EXCAVATION	85.1	45.10	2.6
FURNISHED EXC	10.9	1.5	0
PAGES	0.0	0	0

ALL UNITS ARE IN SQ FT

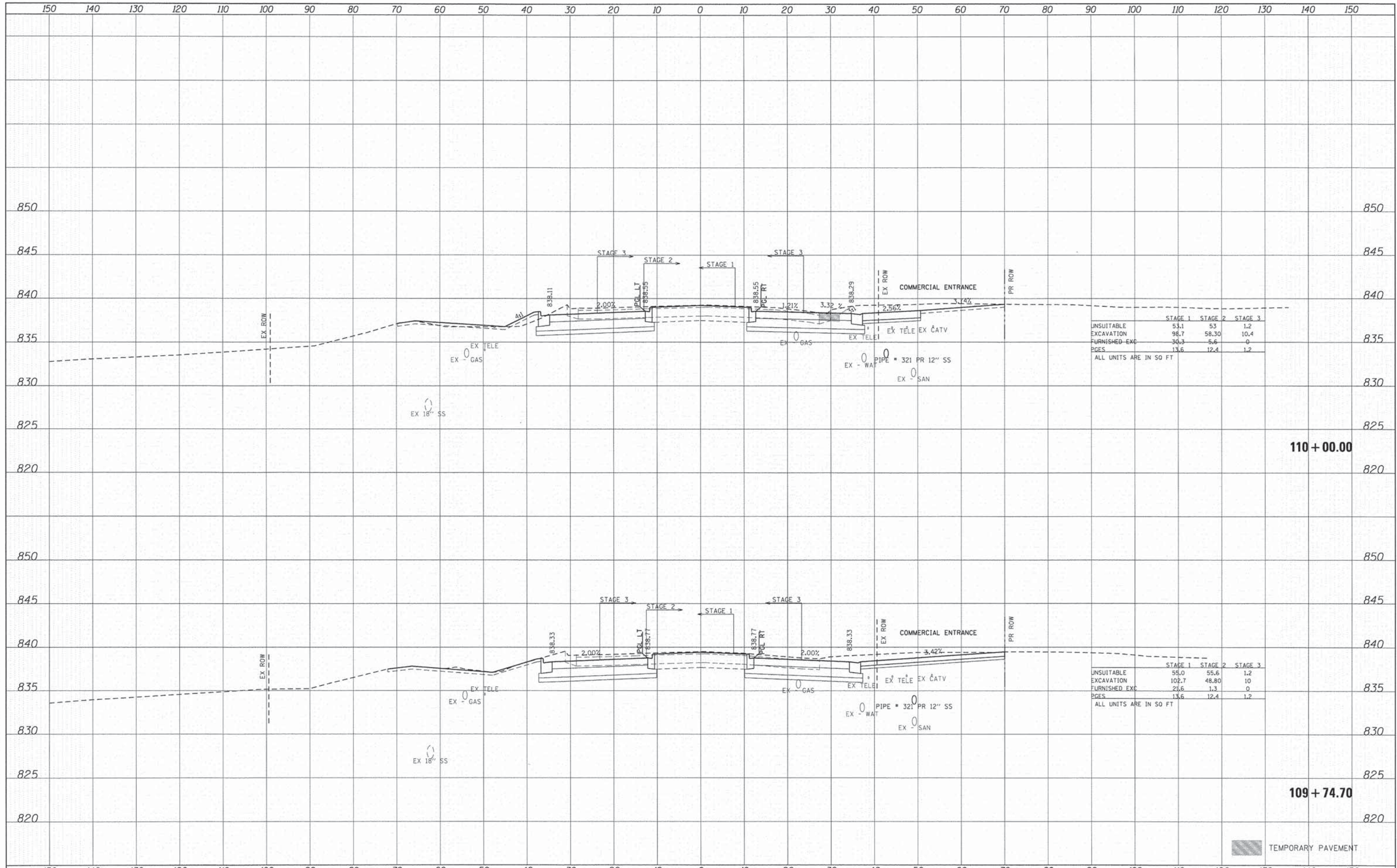
DATE	
BY	
SURVEY	
PLOTTED	
TEMPLATE	
AREAS CHECKED	
FINAL	
NOTE BOOK	
NO.	

DATE	
BY	
SURVEY	
PLOTTED	
TEMPLATE	
AREAS CHECKED	
ORIGINAL	
NOTE BOOK	
NO.	



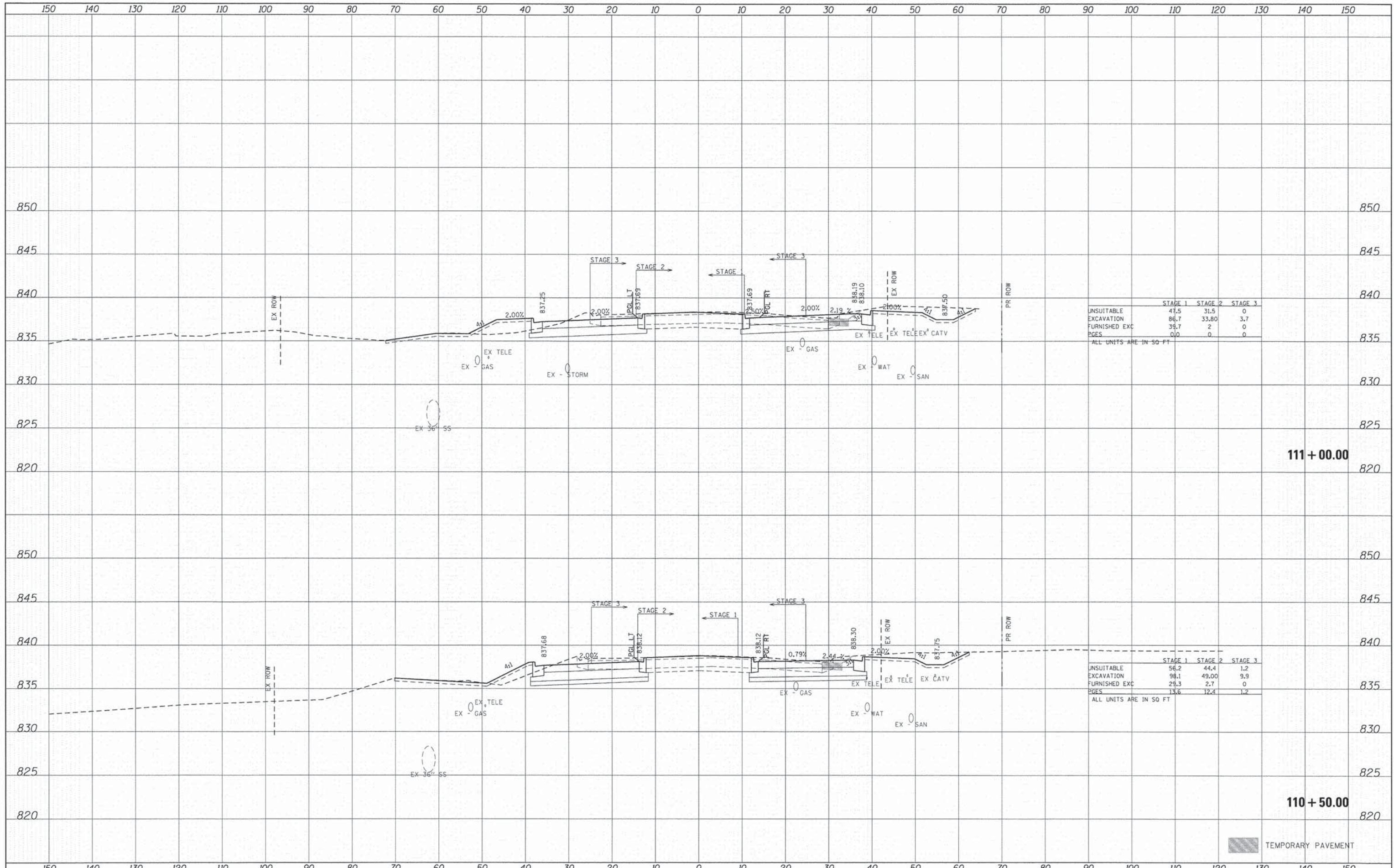
DATE	
BY	
SURVEYED	
PROCESSED	
TEMPLATE	
NOTE BOOK	
AREAS CHECKED	
NO.	

DATE	
BY	
ORIGINAL SURVEY	
NOTE BOOK	
AREAS CHECKED	
NO.	



DATE	
BY	
SURVEY	
PLOTTED	
TEMPLATE	
NOTE BOOK	
AREAS CHECKED	
NO.	

DATE	
BY	
ORIGINAL SURVEY	
PLOTTED	
TEMPLATE	
NOTE BOOK	
AREAS CHECKED	
NO.	



	STAGE 1	STAGE 2	STAGE 3
UNSUITABLE	47.5	31.5	0
EXCAVATION	86.7	33.80	3.7
FURNISHED EXC	39.7	2	0
PGES	0.0	0	0

ALL UNITS ARE IN 50 FT

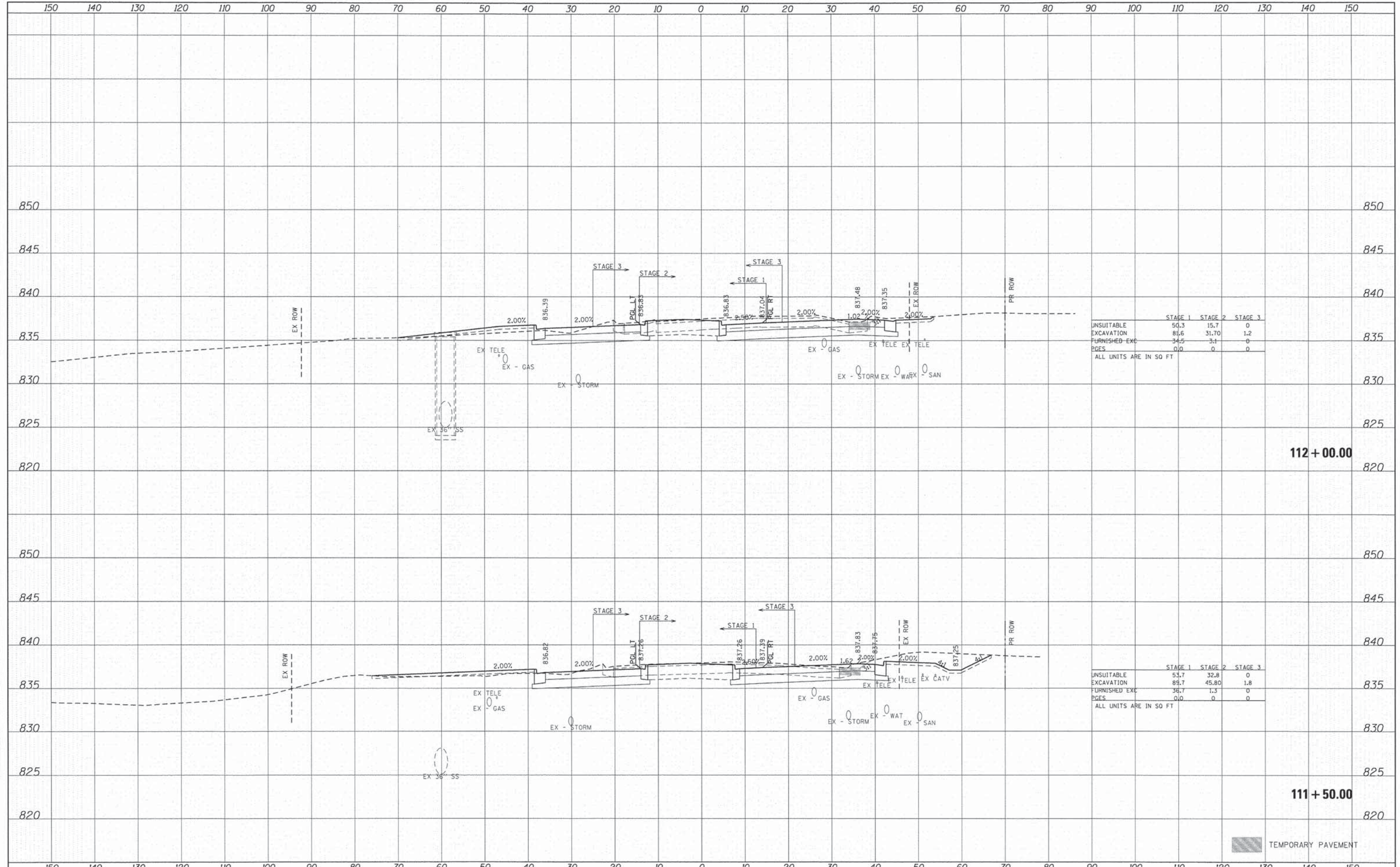
	STAGE 1	STAGE 2	STAGE 3
UNSUITABLE	56.2	44.4	1.2
EXCAVATION	98.1	49.00	9.9
FURNISHED EXC	29.3	2.7	0
PGES	13.6	12.4	1.2

ALL UNITS ARE IN 50 FT

TEMPORARY PAVEMENT

DATE	
BY	
DESIGNED	
DRAWN	
CHECKED	
DATE	
USER NAME	
PLOT SCALE	
PLOT DATE	

DATE	
BY	
DESIGNED	
DRAWN	
CHECKED	
DATE	
USER NAME	
PLOT SCALE	
PLOT DATE	



	STAGE 1	STAGE 2	STAGE 3
UNSUITABLE	50.3	15.7	0
EXCAVATION	81.6	31.70	1.2
FURNISHED EXC	34.5	3.1	0
PGES	0.0	0	0

ALL UNITS ARE IN SQ FT

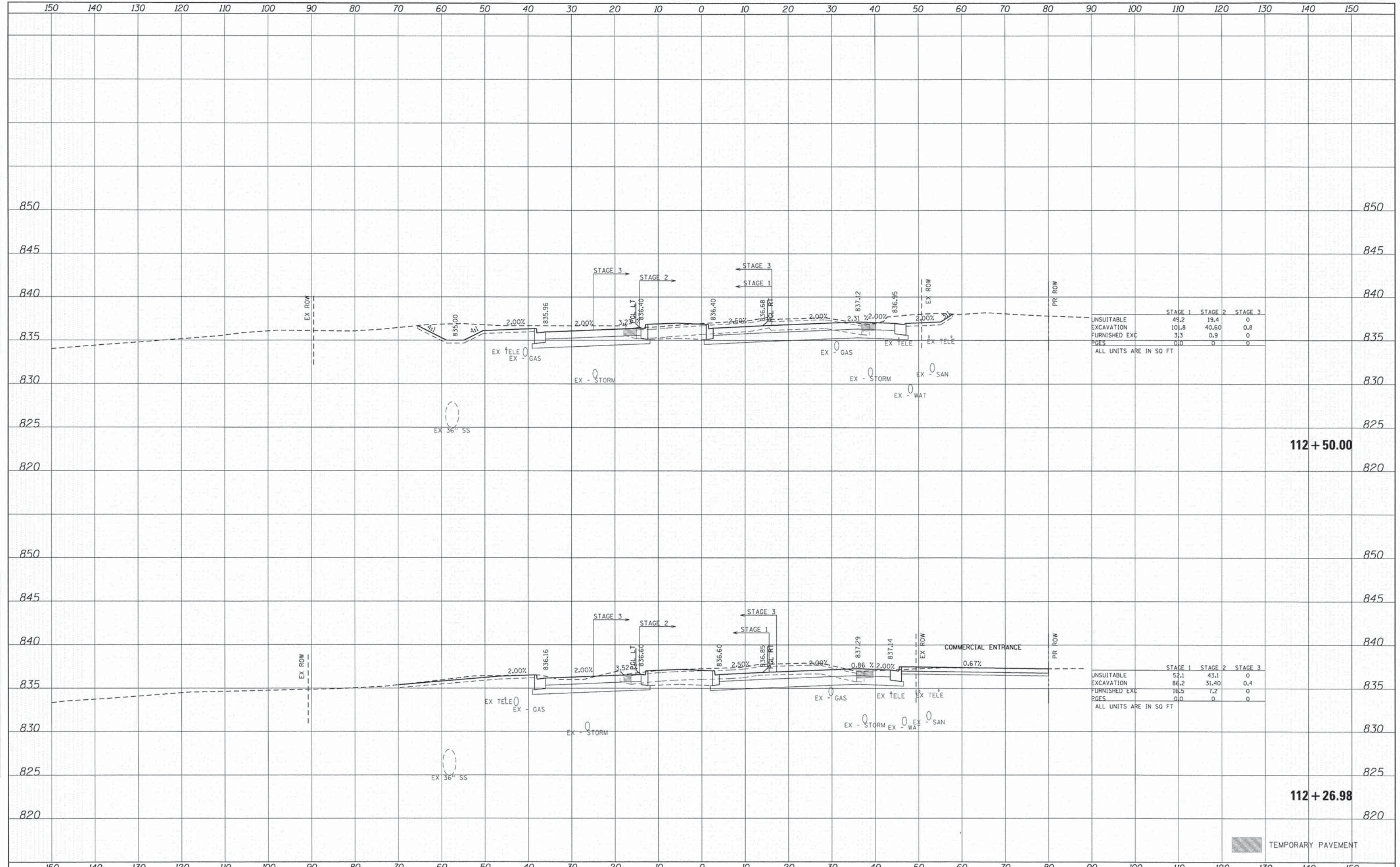
	STAGE 1	STAGE 2	STAGE 3
UNSUITABLE	53.7	32.8	0
EXCAVATION	89.7	45.80	1.8
FURNISHED EXC	36.7	1.3	0
PGES	0.0	0	0

ALL UNITS ARE IN SQ FT

TEMPORARY PAVEMENT

DATE	
BY	
DESIGNED	
DRAWN	
CHECKED	
DATE	
USER NAME	
DESIGNED	
DRAWN	
CHECKED	
DATE	

DATE	
BY	
DESIGNED	
DRAWN	
CHECKED	
DATE	
USER NAME	
DESIGNED	
DRAWN	
CHECKED	
DATE	



	STAGE 1	STAGE 2	STAGE 3
UNSUITABLE EXCAVATION	49.2	19.4	0
FURNISHED EXC	101.8	40.60	0.8
PGES	3.3	0.9	0
	0.0	0	0

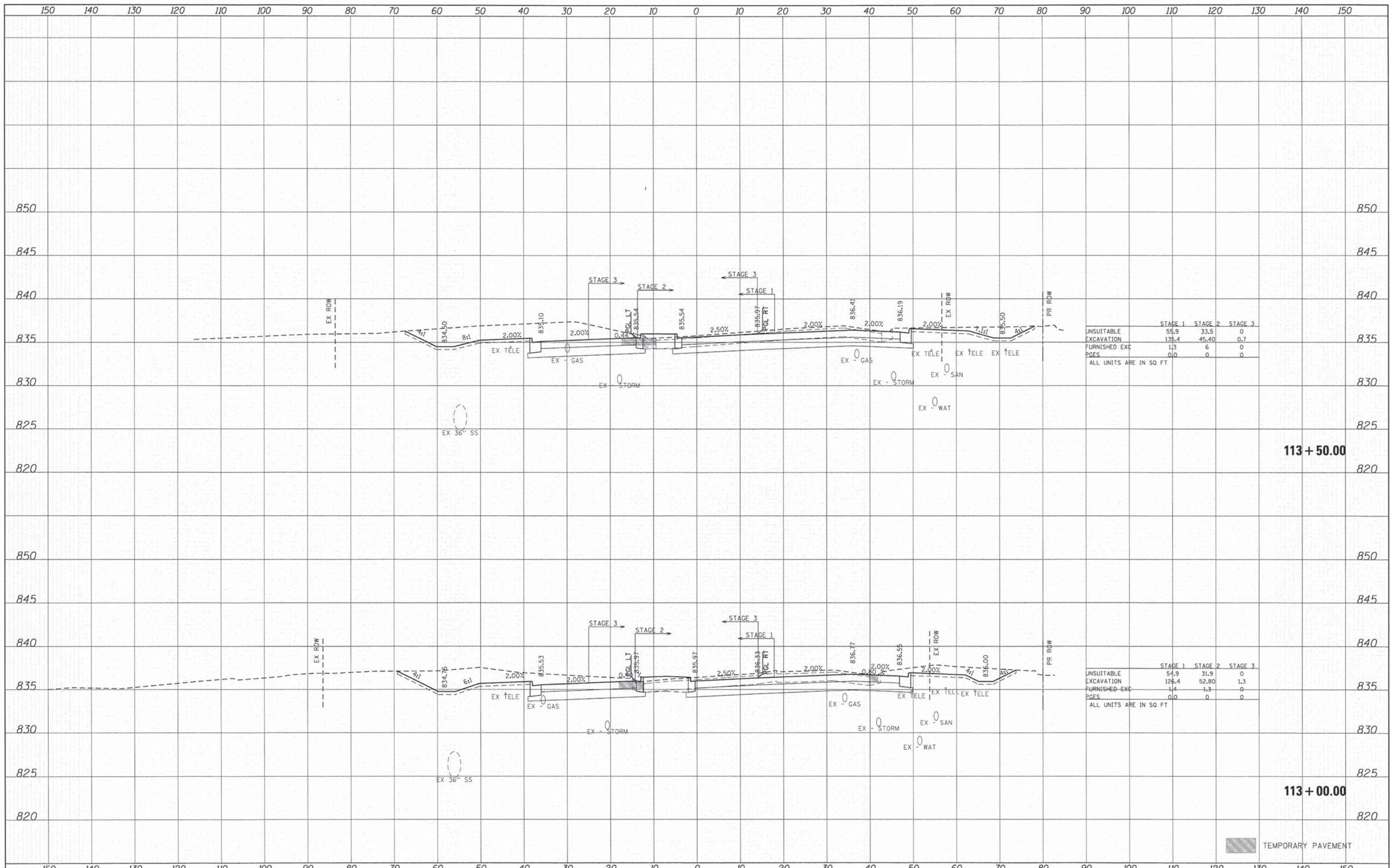
ALL UNITS ARE IN SQ FT

	STAGE 1	STAGE 2	STAGE 3
UNSUITABLE EXCAVATION	52.1	43.1	0
FURNISHED EXC	86.2	31.40	0.4
PGES	16.5	7.2	0
	0.0	0	0

ALL UNITS ARE IN SQ FT

DATE	
BY	
SURVEYED	
TEMPLATE	
NOTE BOOK	
AREAS CHECKED	

DATE	
BY	
SURVEYED	
TEMPLATE	
NOTE BOOK	
AREAS CHECKED	



	STAGE 1	STAGE 2	STAGE 3
UNSUITABLE	54.9	33.5	0
EXCAVATION	135.4	45.40	0.7
FURNISHED EXC	1.3	6	0
PGES	0.0	0	0

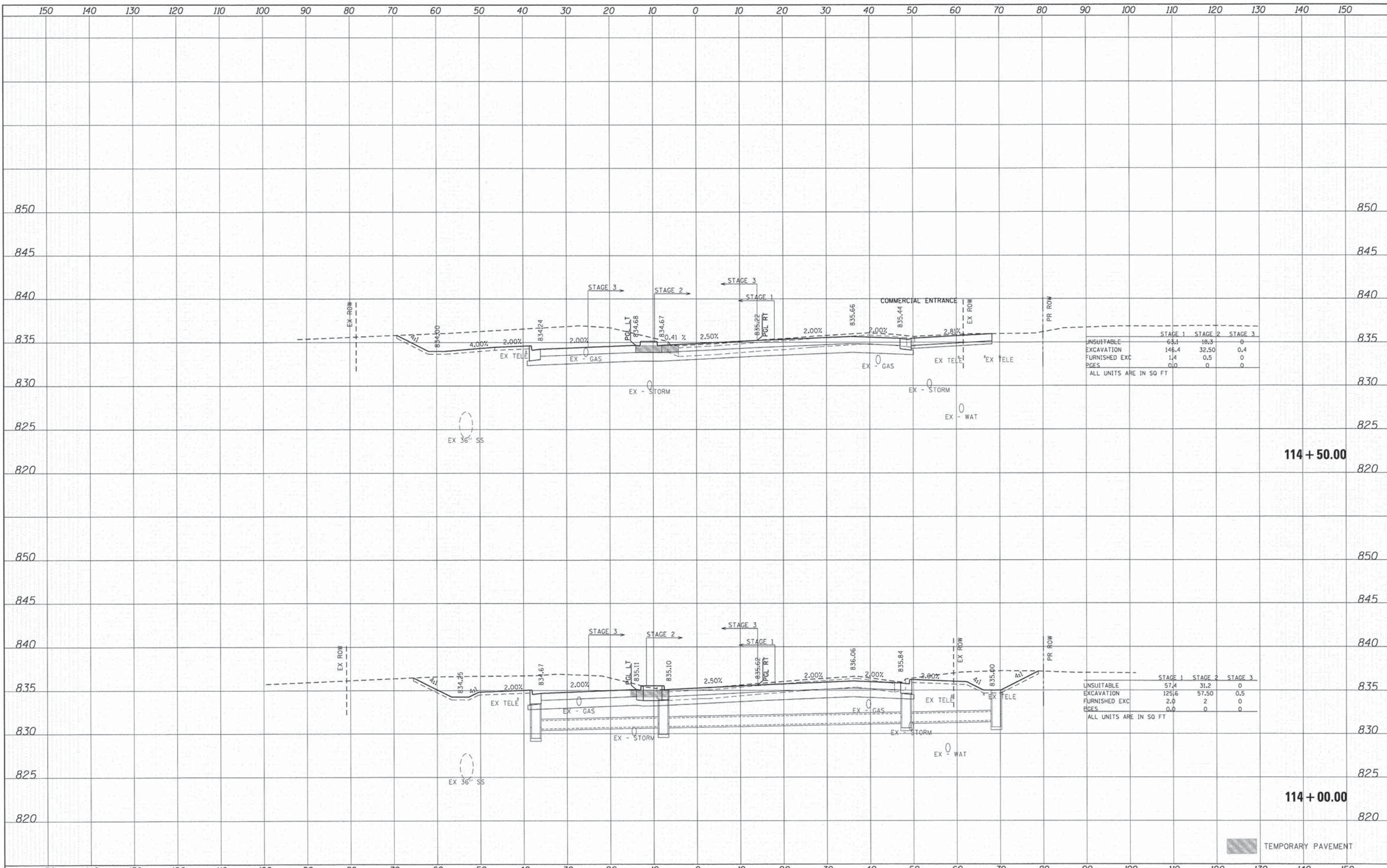
ALL UNITS ARE IN SQ FT

	STAGE 1	STAGE 2	STAGE 3
UNSUITABLE	54.9	31.9	0
EXCAVATION	126.4	52.80	1.3
FURNISHED EXC	1.4	1.3	0
PGES	0.0	0	0

ALL UNITS ARE IN SQ FT

DATE	
BY	
SURVEYED	
PLOTTED	
DATE	
NOTE BOOK	
AREAS CHECKED	
NO.	

DATE	
BY	
SURVEYED	
PLOTTED	
DATE	
NOTE BOOK	
AREAS CHECKED	
NO.	



	STAGE 1	STAGE 2	STAGE 3
UNSUITABLE	63.1	18.3	0
EXCAVATION	146.4	32.50	0.4
FURNISHED EXC	1.4	0.5	0
PGES	0.0	0	0

ALL UNITS ARE IN SQ FT

	STAGE 1	STAGE 2	STAGE 3
UNSUITABLE	57.4	31.2	0
EXCAVATION	125.6	57.50	0.5
FURNISHED EXC	2.0	2	0
PGES	0.0	0	0

ALL UNITS ARE IN SQ FT

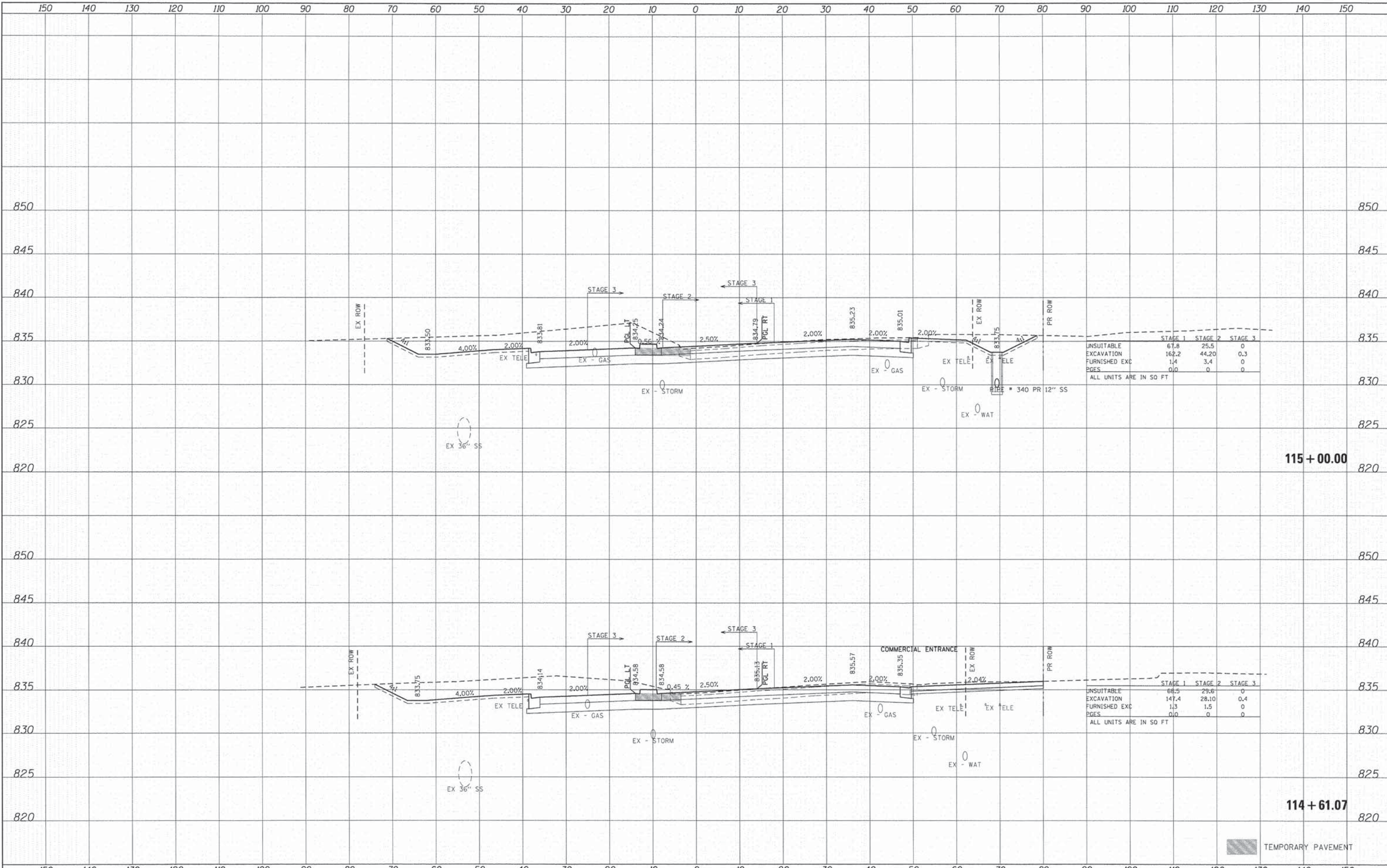
TEMPORARY PAVEMENT

<p>420 NORTH FRONT STREET, SUITE 100   MCHENRY, ILLINOIS 60050          Phone: 815.384.1714   Fax: 815.384.1700   www.hrgreen.com          ILLINOIS PROFESSIONAL DESIGN FIRM #184-01022</p>	USER NAME = tyelton PLOT SCALE = 1" = 10' PLOT DATE = 11/11/2014	DESIGNED - CMH DRAWN - SVJ CHECKED - JLP DATE - 11/12/14	REVISED - REVISED - REVISED - REVISED -	<b>STATE OF ILLINOIS</b> <b>DEPARTMENT OF TRANSPORTATION</b>	<b>PROPOSED CROSS SECTIONS</b> <b>ILLINOIS ROUTE 31</b>	F.A.U. RTE. 3860 SECTION 09-00372-01-PW COUNTY MCHENRY TOTAL SHEETS 358 SHEET NO. 324 CONTRACT NO. 63892
	SCALE: 1" = 10'    SHEET NO. 19 OF 46 SHEETS    STA. 114+00.00 TO STA. 114+50.00				FED. ROAD DIST. NO.    ILLINOIS FED. AID PROJECT	



DATE	
BY	
SURVEYED	
TEMPLATE	
AREAS CHECKED	
FINAL SURVEY NOTE BOOK NO.	

DATE	
BY	
SURVEYED	
TEMPLATE	
AREAS CHECKED	
ORIGINAL SURVEY NOTE BOOK NO.	



	STAGE 1	STAGE 2	STAGE 3
UNSUITABLE	67.8	25.5	0
EXCAVATION	162.2	44.20	0.3
FURNISHED EXC	1.4	3.4	0
PGES	0.0	0	0

ALL UNITS ARE IN SQ FT

	STAGE 1	STAGE 2	STAGE 3
UNSUITABLE	68.5	29.6	0
EXCAVATION	147.4	28.10	0.4
FURNISHED EXC	1.3	1.5	0
PGES	0.0	0	0

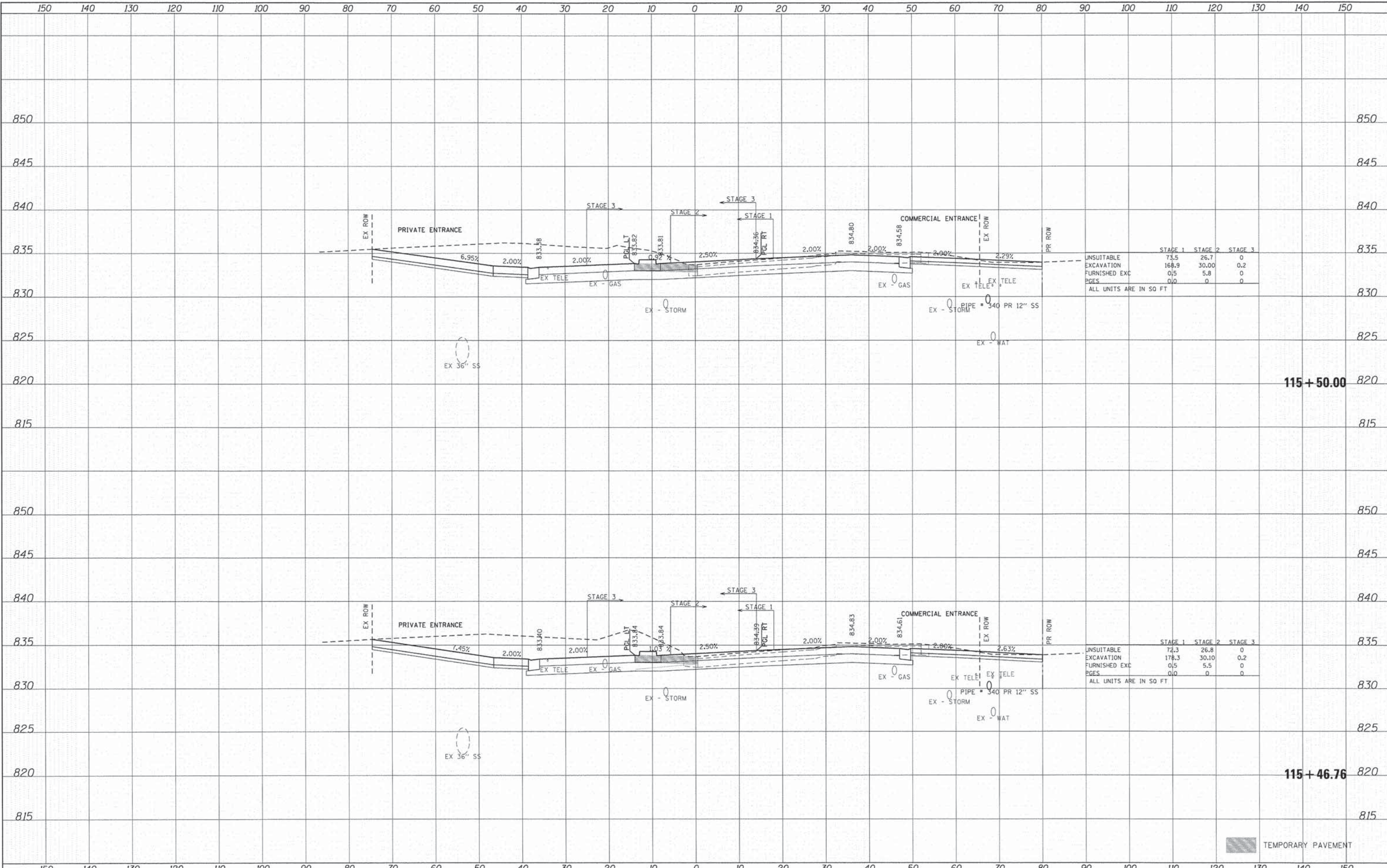
ALL UNITS ARE IN SQ FT

TEMPORARY PAVEMENT

098871-KSC24-P30.dwg  
MCHENRY

DATE	
BY	
REVISIONS	
NO.	
DESCRIPTION	
DATE	
BY	
REVISIONS	
NO.	
DESCRIPTION	
DATE	
BY	
REVISIONS	
NO.	
DESCRIPTION	
DATE	
BY	
REVISIONS	
NO.	
DESCRIPTION	
DATE	
BY	
REVISIONS	
NO.	
DESCRIPTION	
DATE	
BY	
REVISIONS	
NO.	
DESCRIPTION	
DATE	
BY	
REVISIONS	
NO.	
DESCRIPTION	

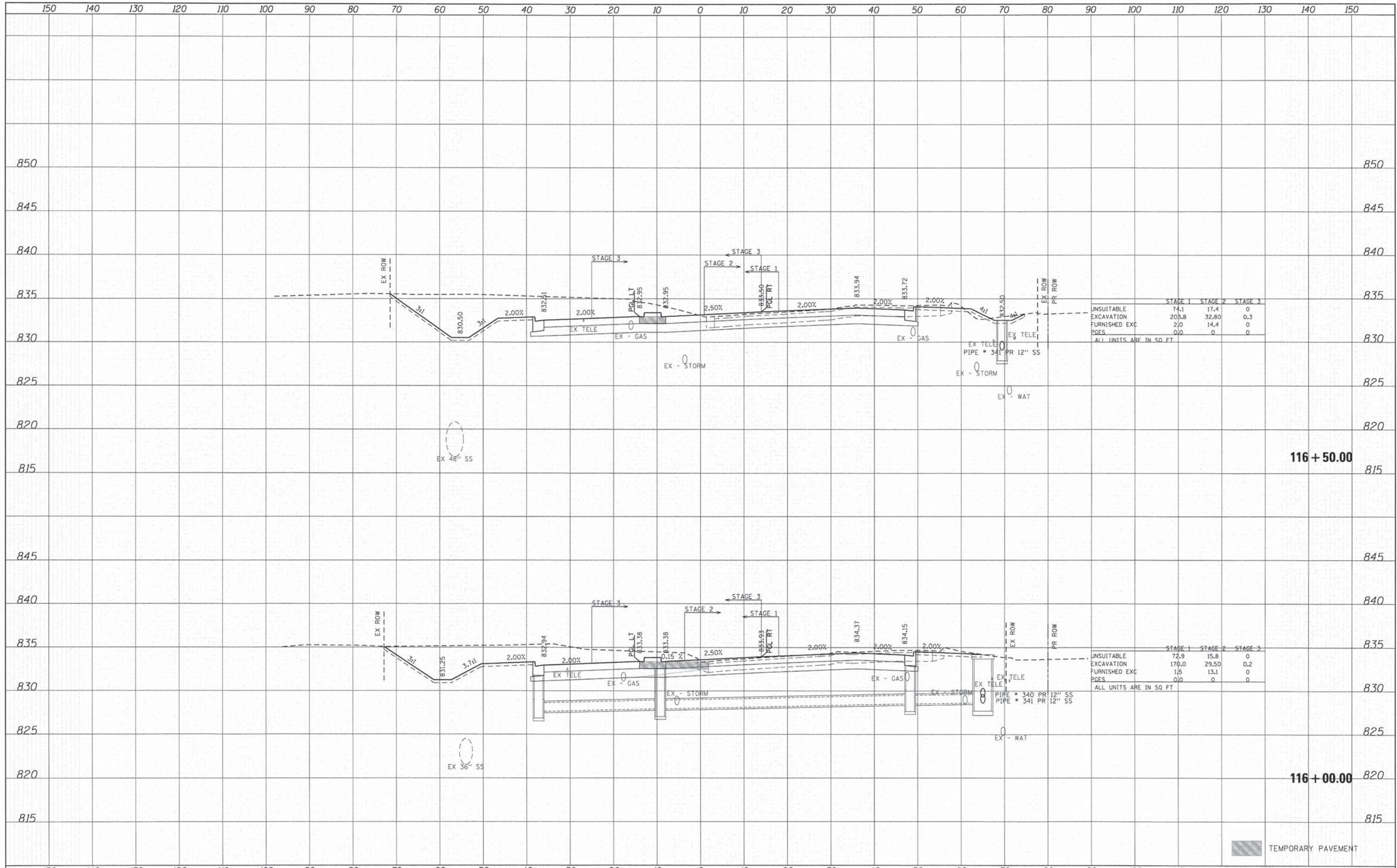
DATE	
BY	
REVISIONS	
NO.	
DESCRIPTION	
DATE	
BY	
REVISIONS	
NO.	
DESCRIPTION	
DATE	
BY	
REVISIONS	
NO.	
DESCRIPTION	
DATE	
BY	
REVISIONS	
NO.	
DESCRIPTION	
DATE	
BY	
REVISIONS	
NO.	
DESCRIPTION	
DATE	
BY	
REVISIONS	
NO.	
DESCRIPTION	



09271-15CSH-F31.dwg  
MCHENRY

DATE	
BY	
SURVEY	
PLOTTED	
TEMPLATE	
NOTE BOOK	
AREAS CHECKED	
NO.	

DATE	
BY	
ORIGINAL SURVEY	
PLOTTED	
TEMPLATE	
NOTE BOOK	
AREAS CHECKED	
NO.	



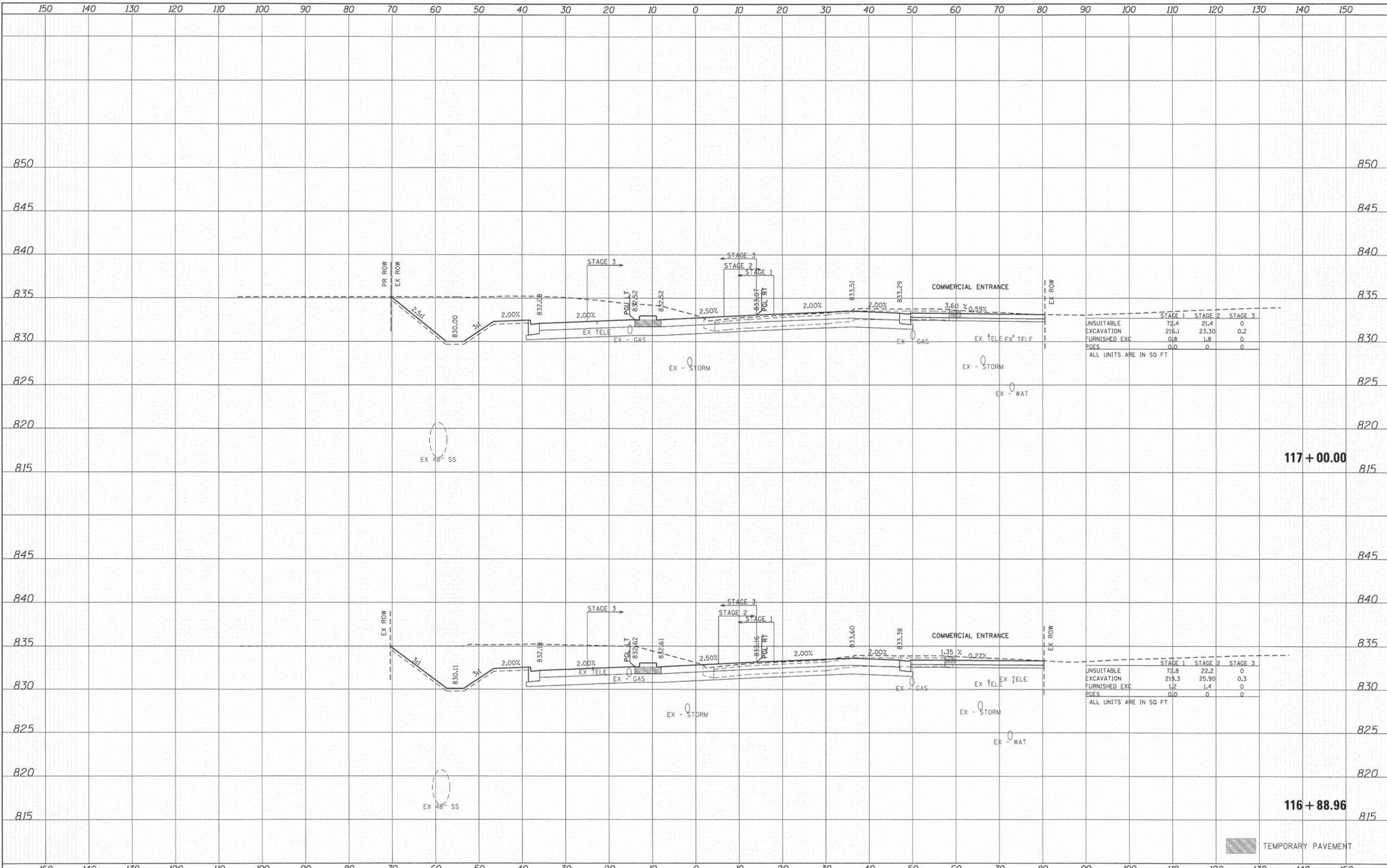
	STAGE 1	STAGE 2	STAGE 3
UNSUITABLE	74.1	17.4	0
EXCAVATION	205.8	32.80	0.3
FURNISHED EXC	2.0	14.4	0
PGES	0.0	0	0
ALL UNITS ARE IN SQ FT			

	STAGE 1	STAGE 2	STAGE 3
UNSUITABLE	72.9	15.8	0
EXCAVATION	170.0	29.50	0.2
FURNISHED EXC	1.5	13.1	0
PGES	0.0	0	0
ALL UNITS ARE IN SQ FT			

TEMPORARY PAVEMENT

DATE	
BY	
SURVEYED	
TEMPLATE	
NOTE BOOK	
AREAS CHECKED	

DATE	
BY	
ORIGINAL SURVEY	
NOTE BOOK	
AREAS CHECKED	



	STAGE 1	STAGE 2	STAGE 3
UNSUITABLE	72.4	21.4	0
EXCAVATION	216.1	23.30	0.2
FURNISHED EXC	0.8	1.8	0
PAGES	0.0	0	0

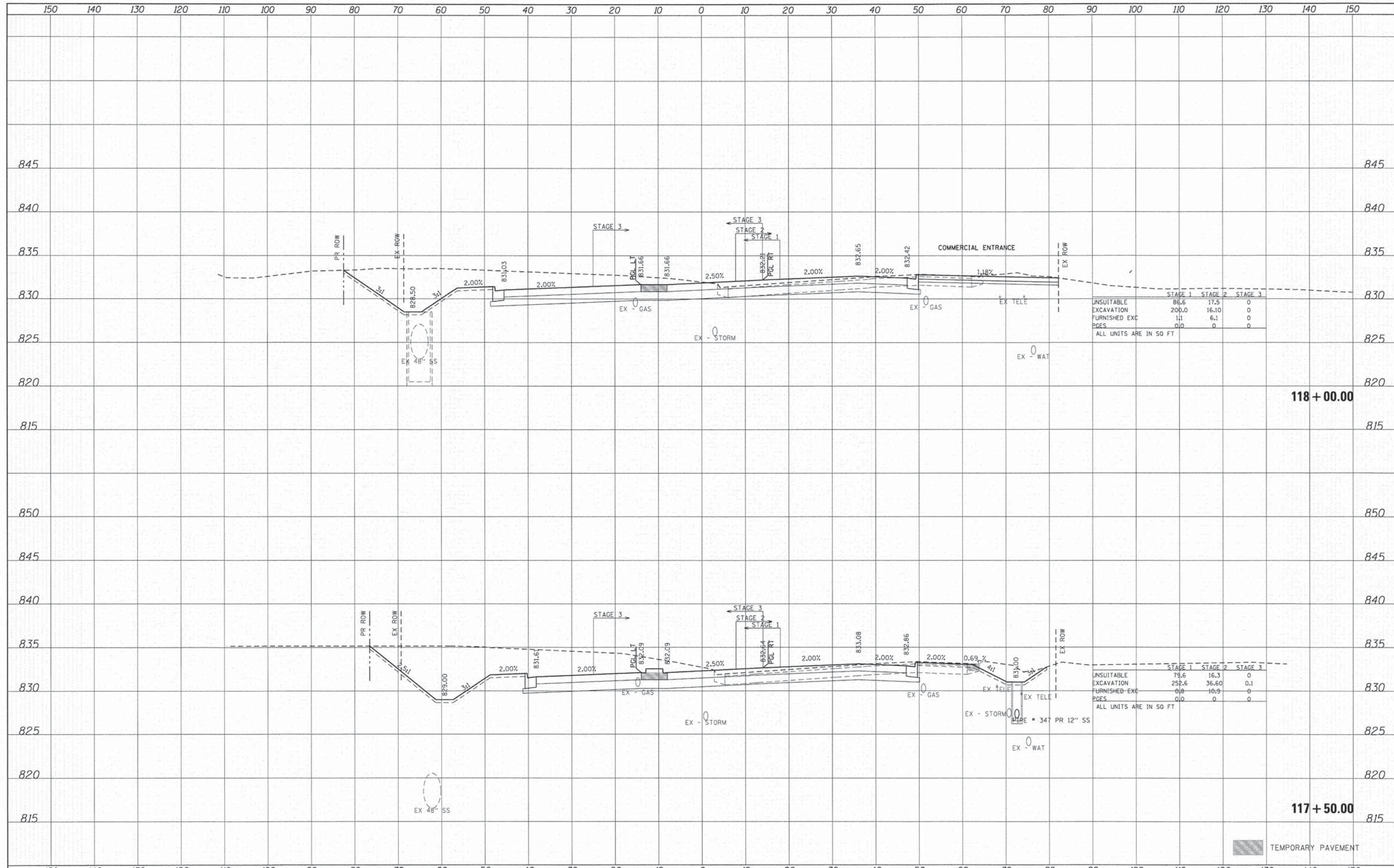
ALL UNITS ARE IN SQ FT

	STAGE 1	STAGE 2	STAGE 3
UNSUITABLE	72.8	22.2	0
EXCAVATION	219.3	25.90	0.3
FURNISHED EXC	1.2	1.4	0
PAGES	0.0	0	0

ALL UNITS ARE IN SQ FT

DATE	
BY	
SURVEYED	
PLOTTED	
TEMPLATE	
NOTE BOOK	
AREAS CHECKED	
NO.	

DATE	
BY	
SURVEYED	
PLOTTED	
TEMPLATE	
NOTE BOOK	
AREAS CHECKED	
NO.	



	STAGE 1	STAGE 2	STAGE 3
UNSUITABLE	86.6	17.5	0
EXCAVATION	200.0	16.10	0
FURNISHED EXC	1.1	6.1	0
PGES	0.0	0	0

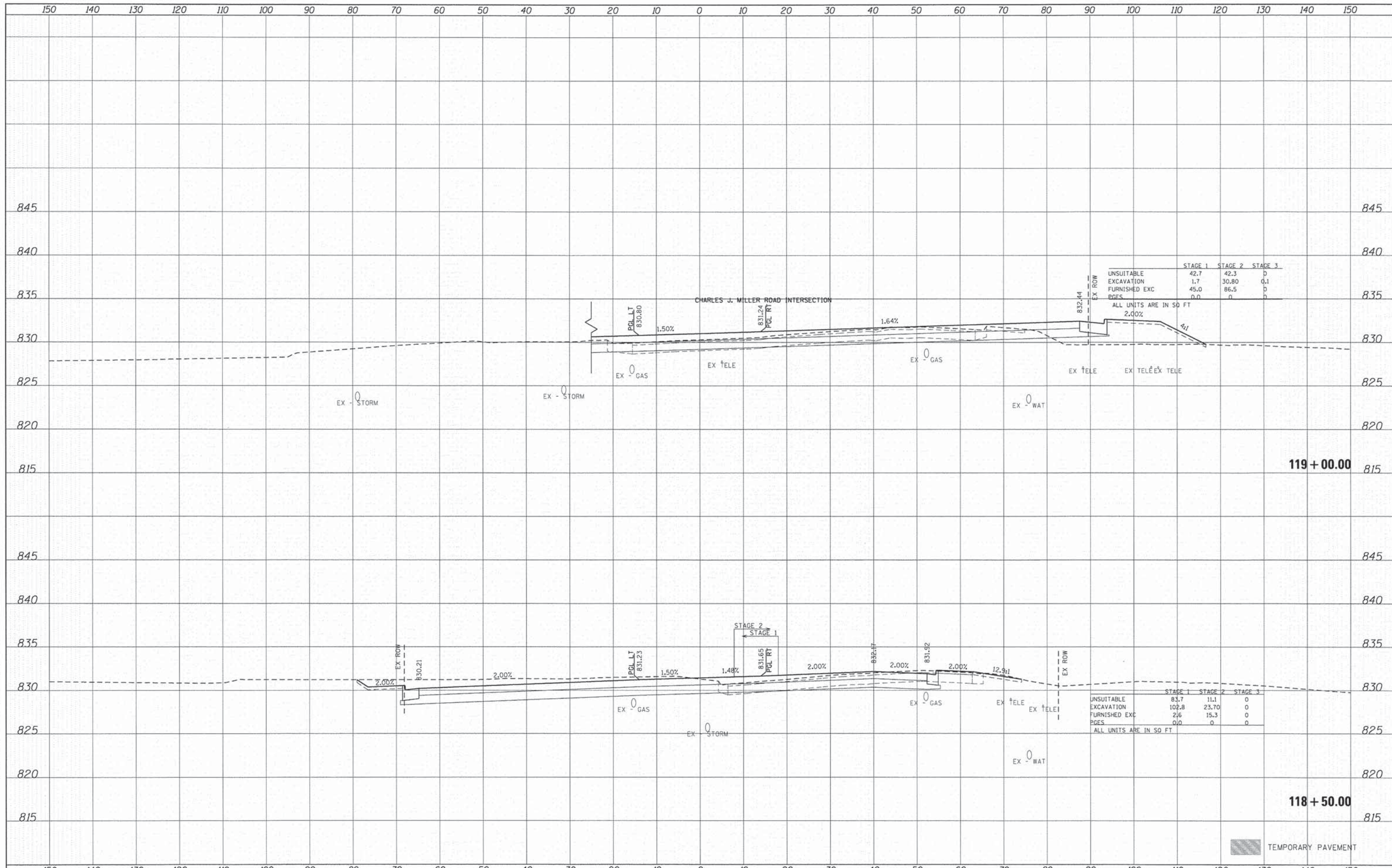
ALL UNITS ARE IN SQ FT

	STAGE 1	STAGE 2	STAGE 3
UNSUITABLE	79.6	16.3	0
EXCAVATION	252.6	36.60	0.1
FURNISHED EXC	0.8	10.9	0
PGES	0.0	0	0

ALL UNITS ARE IN SQ FT

DATE	
BY	
FINAL SURVEY	
PROPOSED	
TEMPLATE	
NOTE BOOK	
AREAS CHECKED	
NO.	

DATE	
BY	
ORIGINAL SURVEY	
PROPOSED	
TEMPLATE	
NOTE BOOK	
AREAS CHECKED	
NO.	



	STAGE 1	STAGE 2	STAGE 3
UNSUITABLE	42.7	42.3	0
EXCAVATION	1.7	30.80	0.1
FURNISHED EXC	45.0	86.5	0
PAGES	0.0	0	0

ALL UNITS ARE IN SQ FT


	STAGE 1	STAGE 2	STAGE 3
UNSUITABLE	83.7	11.1	0
EXCAVATION	102.8	23.70	0
FURNISHED EXC	216	15.3	0
PAGES	0.0	0	0

ALL UNITS ARE IN SQ FT

TEMPORARY PAVEMENT

DATE	
BY	
SURVEYED	
TEMPLATE	
NOTE BOOK	
AREAS CHECKED	

DATE	
BY	
SURVEYED	
TEMPLATE	
NOTE BOOK	
AREAS CHECKED	



	STAGE 1	STAGE 2	STAGE 3
UNSUITABLE	110.3	33.3	0.2
EXCAVATION	35.3	83.80	0.4
FURNISHED EXC	24.5	1.4	0
PAGES	35.1	33.3	0.2

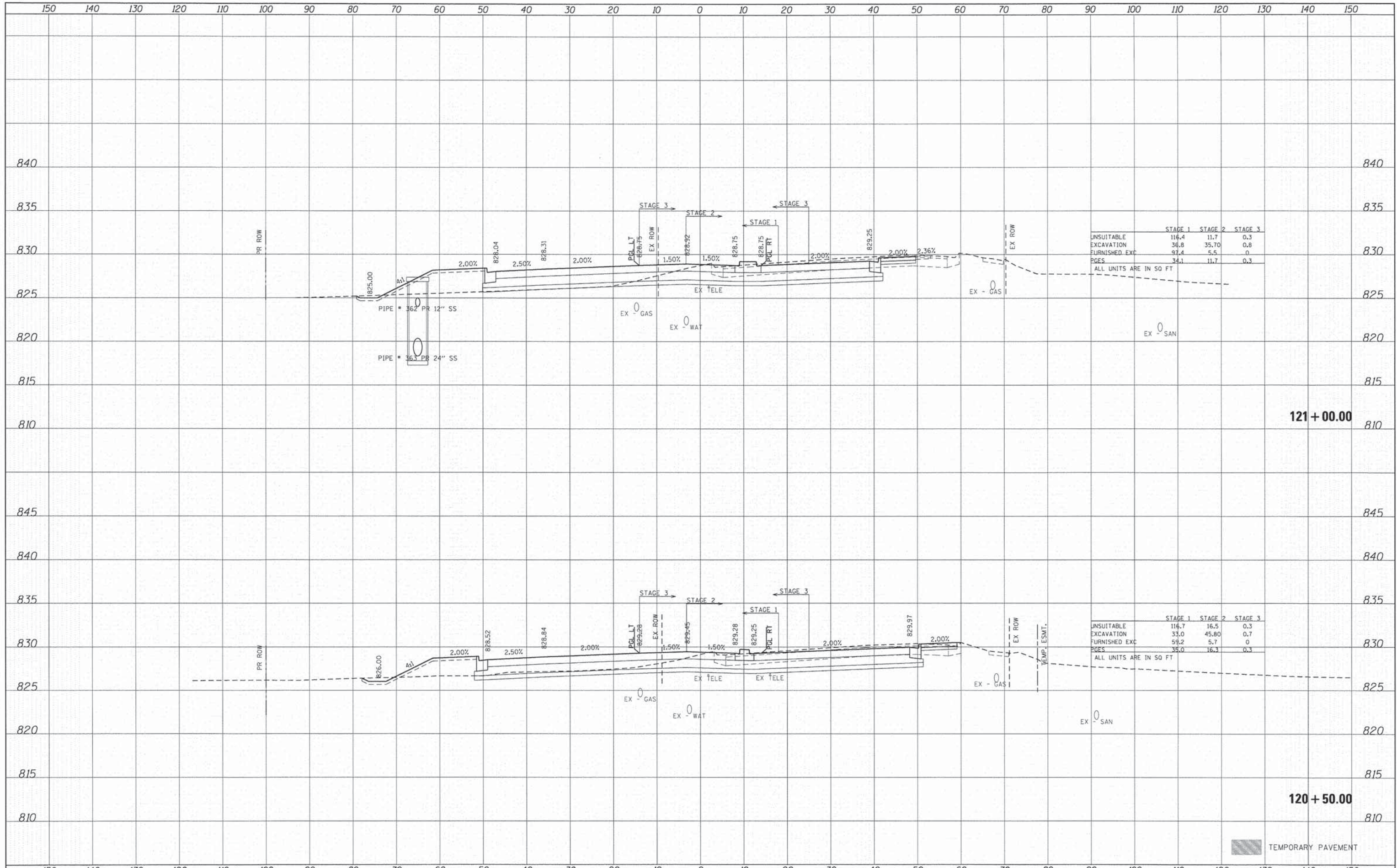
ALL UNITS ARE IN SQ FT

	STAGE 1	STAGE 2	STAGE 3
UNSUITABLE	42.7	43.7	0.3
EXCAVATION	64.6	27.20	0.5
FURNISHED EXC	0.7	10.5	0
PAGES	42.7	34.8	0.3

ALL UNITS ARE IN SQ FT

DATE	
BY	
DESIGNED	
DRAWN	
CHECKED	
DATE	
USER NAME	
DESIGNED	
DRAWN	
CHECKED	
DATE	

DATE	
BY	
DESIGNED	
DRAWN	
CHECKED	
DATE	
USER NAME	
DESIGNED	
DRAWN	
CHECKED	
DATE	



	STAGE 1	STAGE 2	STAGE 3
UNSUITABLE	116.4	11.7	0.3
EXCAVATION	36.8	35.70	0.8
FURNISHED EXC	97.4	5.5	0
PGES	34.1	11.7	0.3

ALL UNITS ARE IN SQ FT

	STAGE 1	STAGE 2	STAGE 3
UNSUITABLE	116.7	16.5	0.3
EXCAVATION	33.0	45.80	0.7
FURNISHED EXC	59.2	5.7	0
PGES	35.0	16.3	0.3

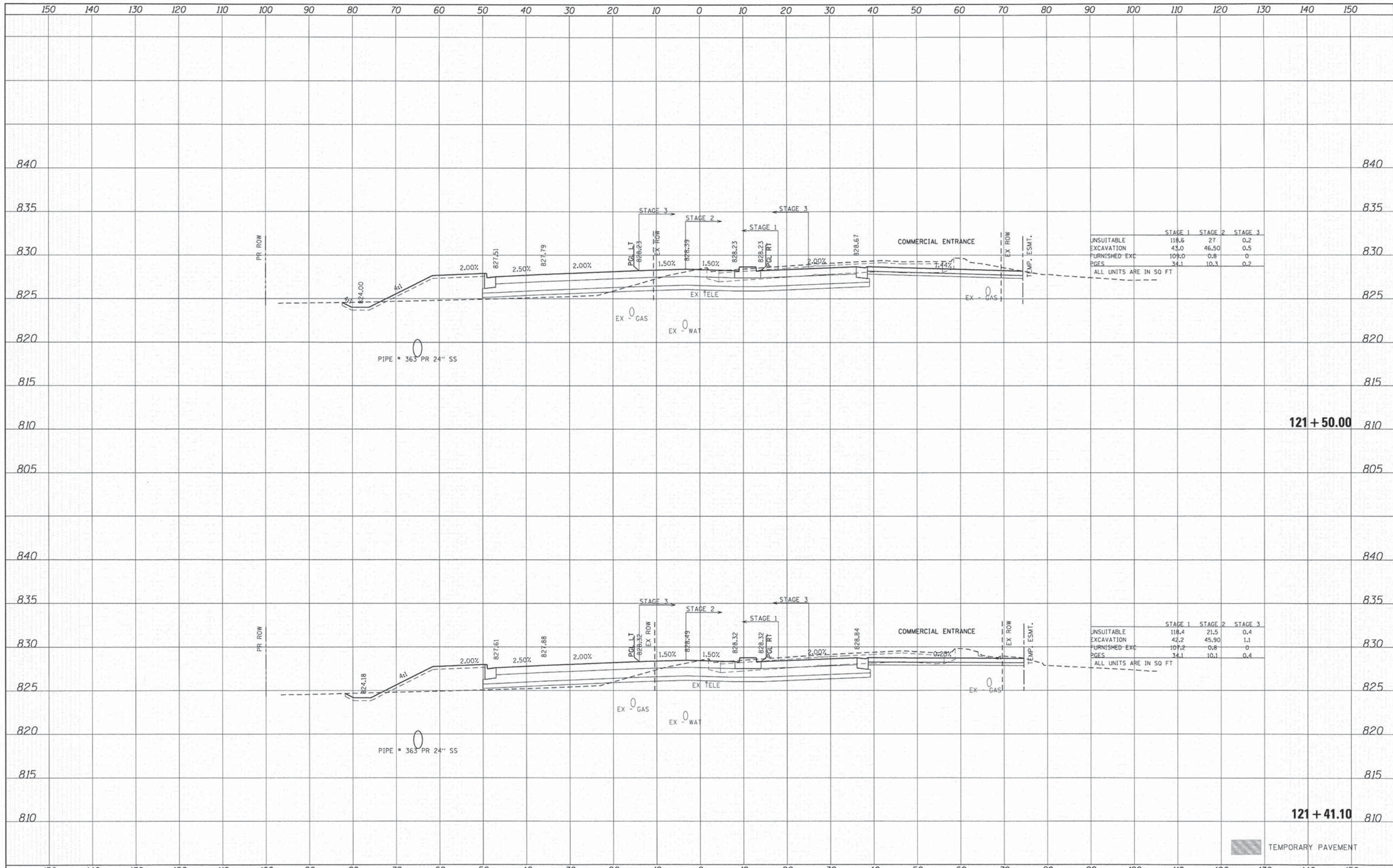
ALL UNITS ARE IN SQ FT

TEMPORARY PAVEMENT



DATE	
BY	
SURVEYED	
PLOTTED	
TEMPLATE	
NOTE BOOK	
AREAS CHECKED	
NO.	

DATE	
BY	
ORIGINAL SURVEY	
NOTE BOOK	
AREAS CHECKED	
NO.	



	STAGE 1	STAGE 2	STAGE 3
UNSUITABLE	118.6	27	0.2
EXCAVATION	43.0	46.50	0.5
FURNISHED EXC	109.0	0.8	0
PGES	34.1	10.3	0.2

ALL UNITS ARE IN SQ FT

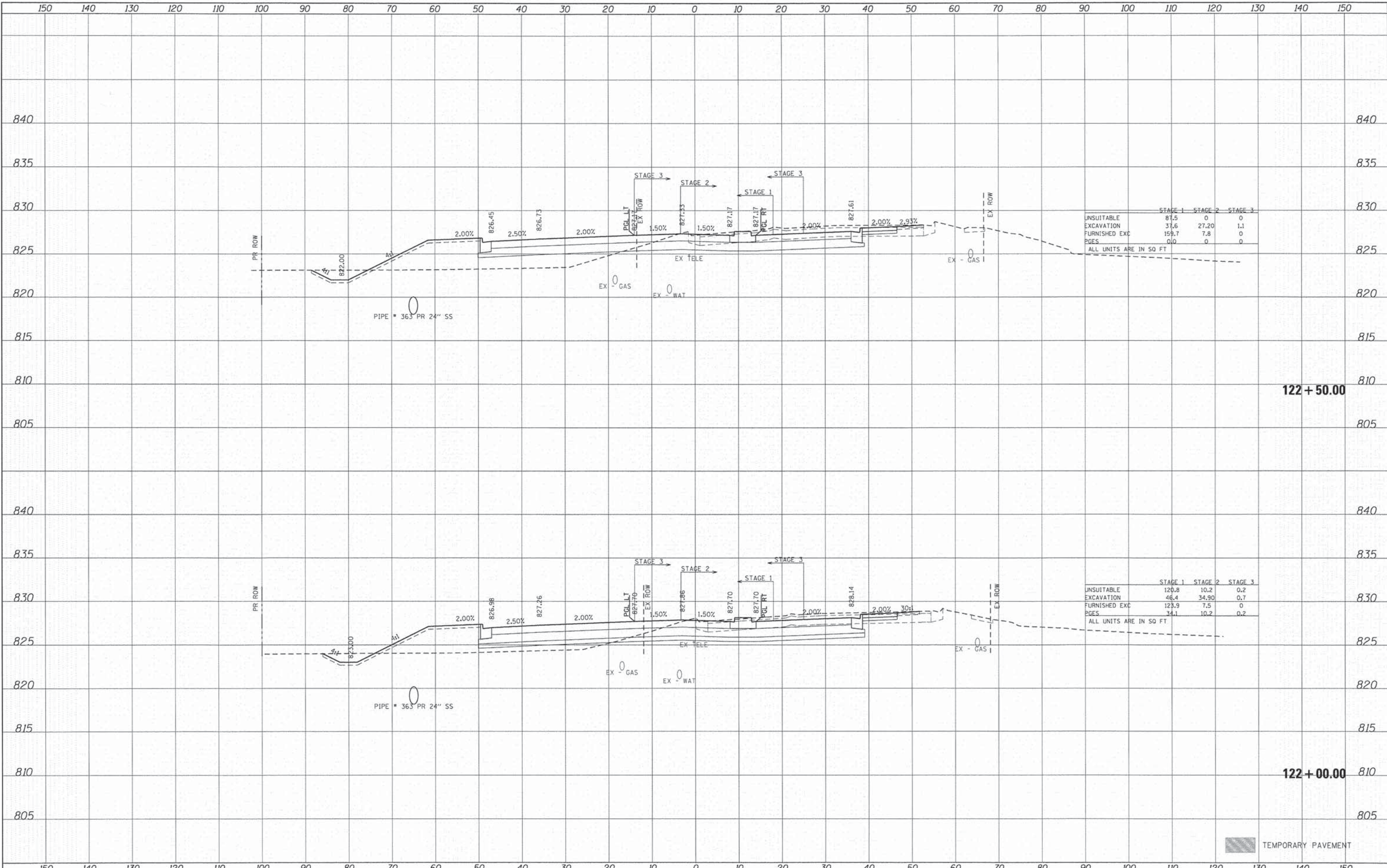
	STAGE 1	STAGE 2	STAGE 3
UNSUITABLE	118.4	21.5	0.4
EXCAVATION	42.2	45.90	1.1
FURNISHED EXC	107.2	0.8	0
PGES	34.1	10.1	0.4

ALL UNITS ARE IN SQ FT

TEMPORARY PAVEMENT

DATE	
BY	
SURVEYED	
TEMPLATE	
NOTE BOOK	
AREAS CHECKED	
NO.	

DATE	
BY	
SURVEYED	
TEMPLATE	
NOTE BOOK	
AREAS CHECKED	
NO.	



	STAGE 1	STAGE 2	STAGE 3
UNSUITABLE	81.5	0	0
EXCAVATION	31.6	27.20	1.1
FURNISHED EXC	159.7	7.8	0
PAGES	0.0	0	0

ALL UNITS ARE IN SQ FT

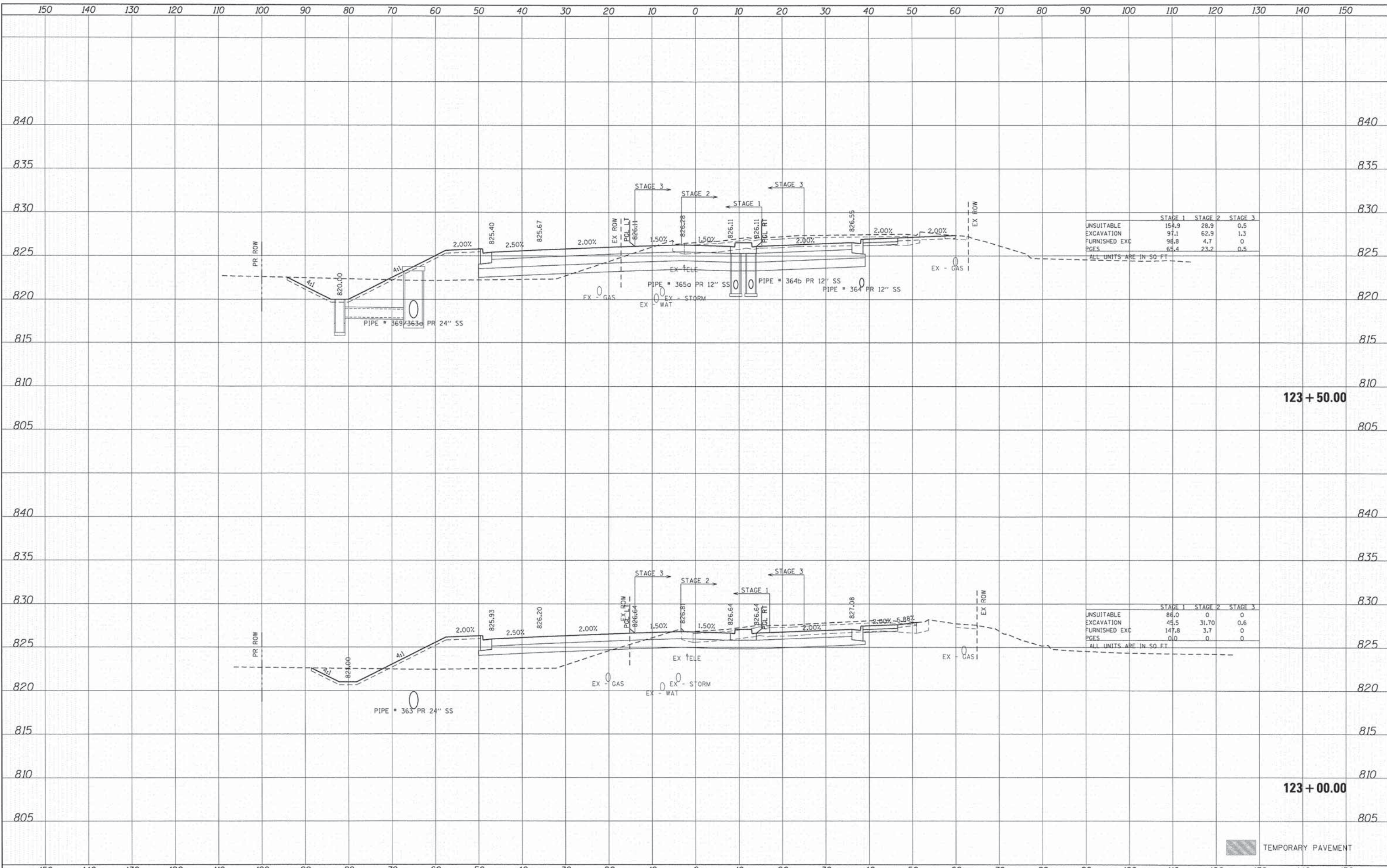
	STAGE 1	STAGE 2	STAGE 3
UNSUITABLE	120.8	10.2	0.2
EXCAVATION	46.4	34.90	0.7
FURNISHED EXC	123.9	7.5	0
PAGES	34.1	10.2	0.2

ALL UNITS ARE IN SQ FT

TEMPORARY PAVEMENT

DATE	
BY	
SURVEYED	
NOTE BOOK	
TEMPLE	
AREAS CHECKED	

DATE	
BY	
SURVEYED	
NOTE BOOK	
TEMPLE	
AREAS CHECKED	



	STAGE 1	STAGE 2	STAGE 3
UNSUITABLE	154.9	28.9	0.5
EXCAVATION	97.1	62.9	1.3
FURNISHED EXC	98.8	4.7	0
PGES	65.4	23.2	0.5

ALL UNITS ARE IN SQ FT

	STAGE 1	STAGE 2	STAGE 3
UNSUITABLE	86.0	0	0
EXCAVATION	45.5	31.70	0.6
FURNISHED EXC	147.8	3.7	0
PGES	0.0	0	0

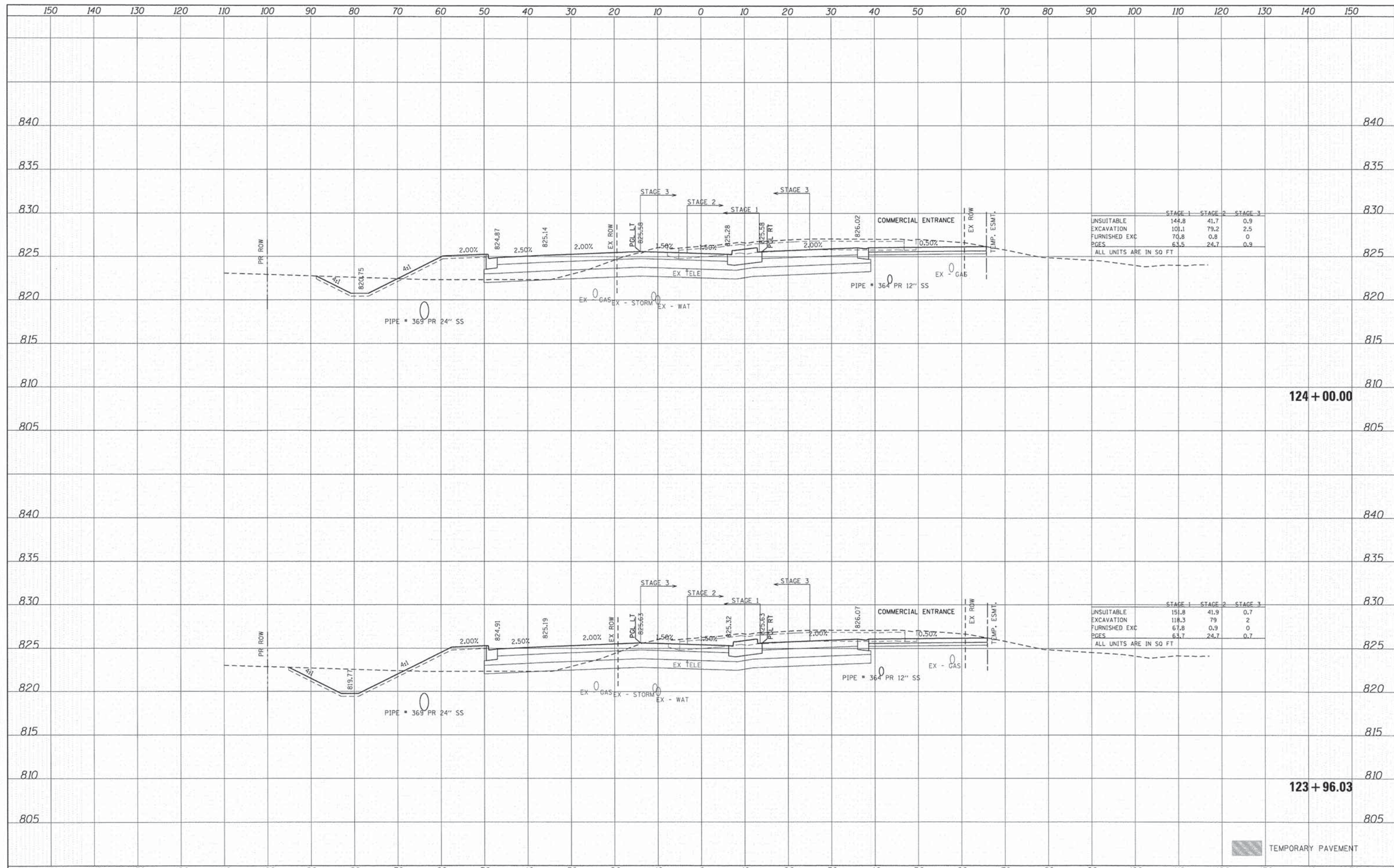
ALL UNITS ARE IN SQ FT



098871-15C54-P31.dwg  
MCHENRY

DATE	
BY	
SURVEYED	
PLOTTED	
TEMPLATE	
AREAS CHECKED	
FINAL SURVEY	
NOTE BOOK	
NO.	

DATE	
BY	
SURVEYED	
PLOTTED	
TEMPLATE	
AREAS CHECKED	
ORIGINAL SURVEY	
NOTE BOOK	
NO.	



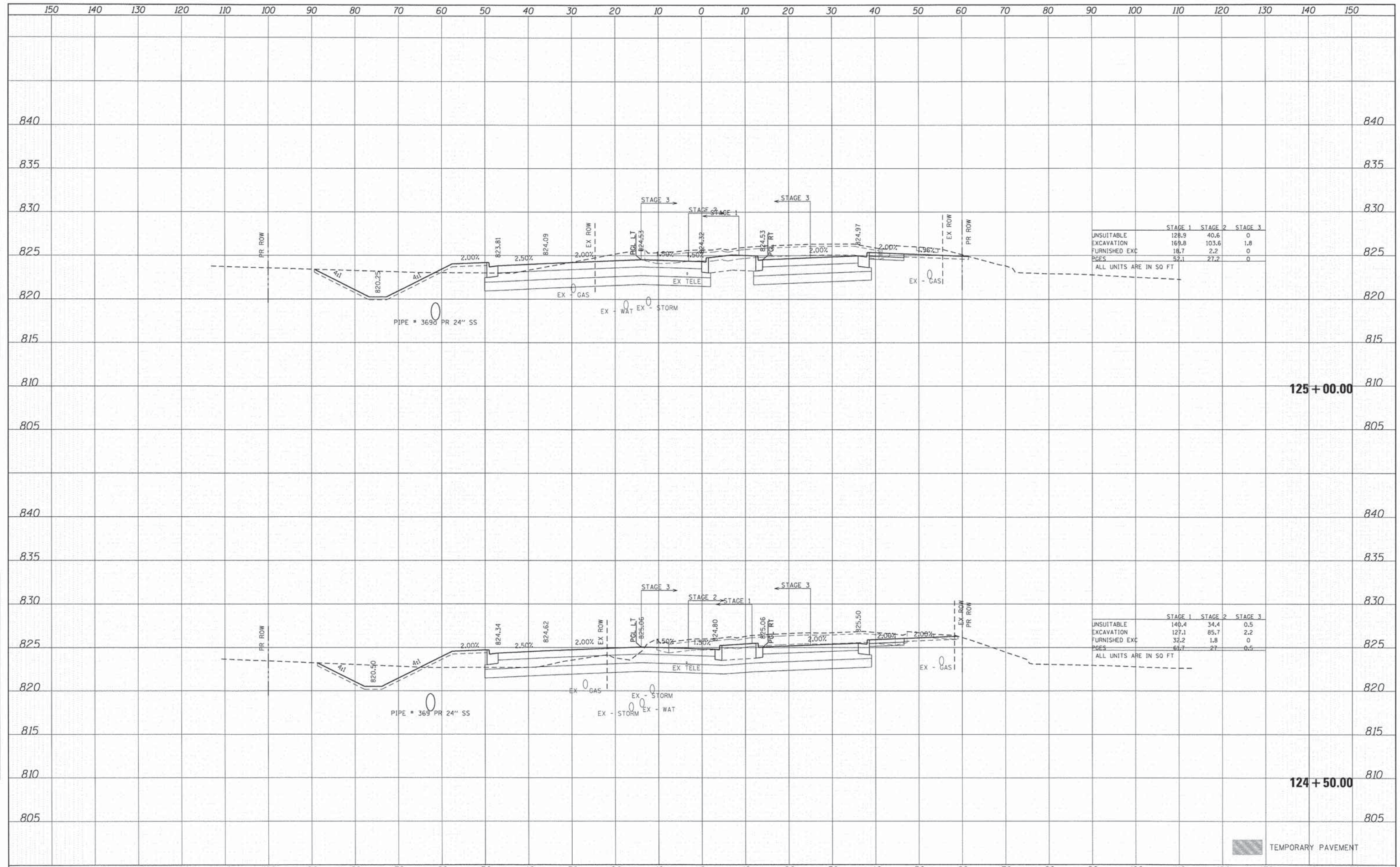
124 + 00.00

123 + 96.03

TEMPORARY PAVEMENT

DATE	
BY	
SURVEY	
NOTED	
TEMPLATE	
AREAS CHECKED	
NO.	

DATE	
BY	
ORIGINAL SURVEY	
NOTED	
TEMPLATE	
AREAS CHECKED	
NO.	



	STAGE 1	STAGE 2	STAGE 3
UNSUITABLE	128.9	40.6	0
EXCAVATION	169.8	103.6	1.8
FURNISHED EXC	18.7	2.2	0
PGES	52.1	27.2	0

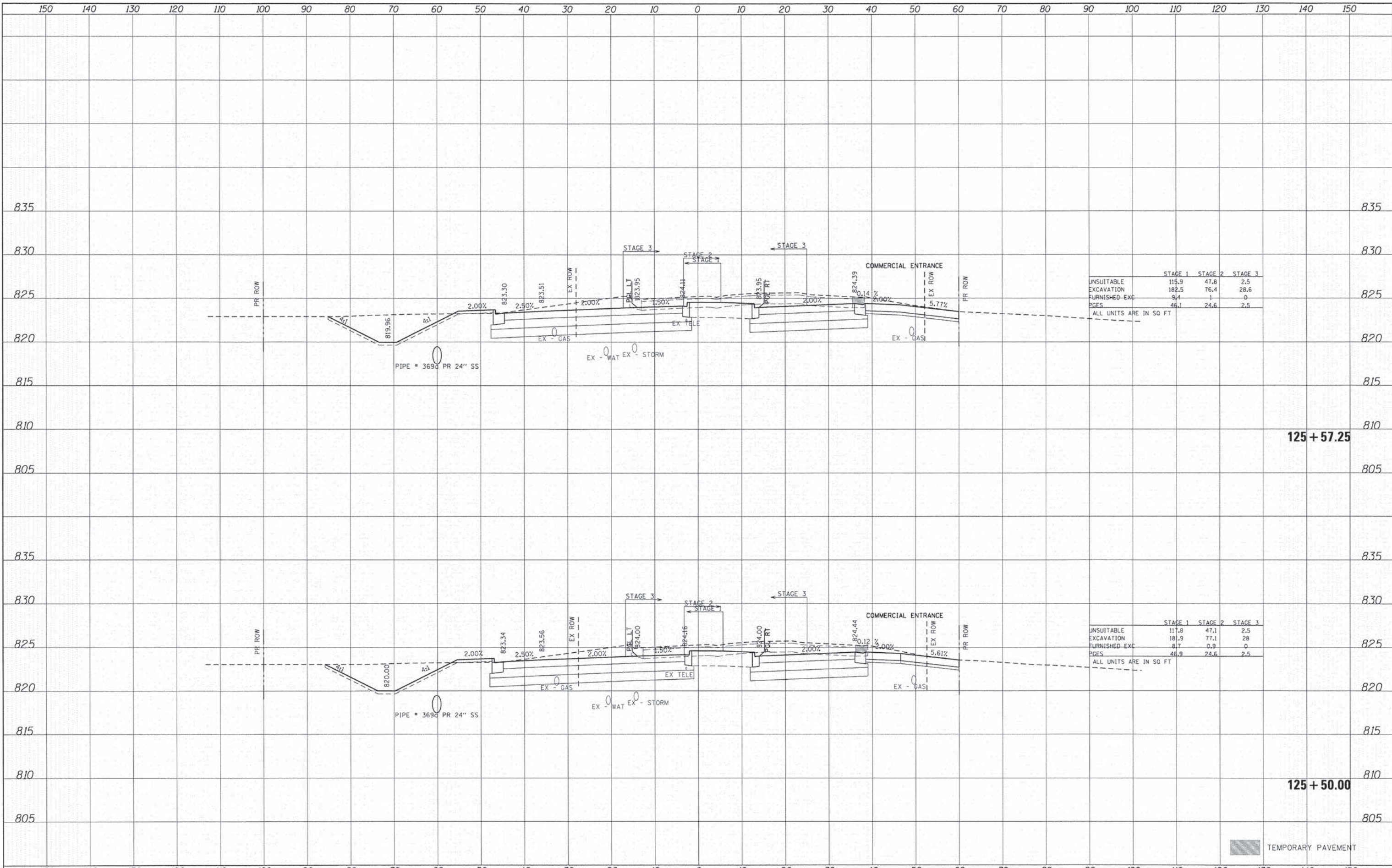
ALL UNITS ARE IN SQ FT

	STAGE 1	STAGE 2	STAGE 3
UNSUITABLE	140.4	34.4	0.5
EXCAVATION	127.1	85.7	2.2
FURNISHED EXC	32.2	1.8	0
PGES	61.7	27	0.5

ALL UNITS ARE IN SQ FT

DATE	
BY	
SURVEYED	
PLOTTED	
TEMPLATE	
NOTE BOOK	
AREAS CHECKED	
NO.	

DATE	
BY	
SURVEYED	
PLOTTED	
TEMPLATE	
NOTE BOOK	
AREAS CHECKED	
NO.	



	STAGE 1	STAGE 2	STAGE 3
UNSUITABLE	115.9	47.8	2.5
EXCAVATION	182.5	76.4	28.6
FURNISHED EXC	9.4	1	0
PAGES	46.1	24.6	2.5

ALL UNITS ARE IN SQ FT

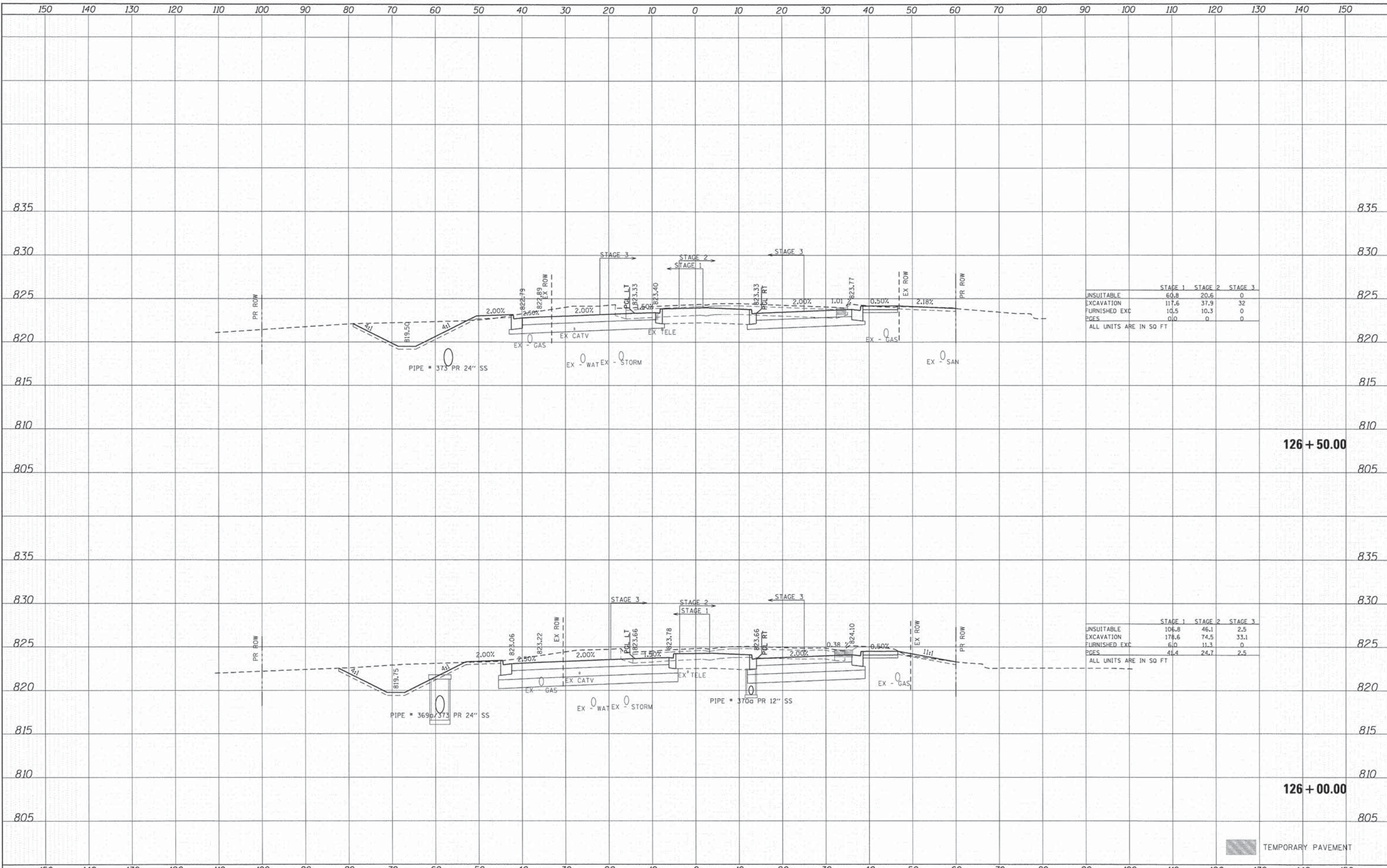
	STAGE 1	STAGE 2	STAGE 3
UNSUITABLE	117.8	47.1	2.5
EXCAVATION	181.9	77.1	28
FURNISHED EXC	8.7	0.9	0
PAGES	46.9	24.6	2.5

ALL UNITS ARE IN SQ FT

TEMPORARY PAVEMENT

DATE	
BY	
SURVEYED	
TEMPLATE	
NOTE BOOK	
AREAS CHECKED	

DATE	
BY	
SURVEYED	
TEMPLATE	
NOTE BOOK	
AREAS CHECKED	



	STAGE 1	STAGE 2	STAGE 3
UNSUITABLE	60.8	20.6	0
EXCAVATION	117.6	37.9	32
FURNISHED EXC	10.5	10.3	0
PAGES	0.0	0	0

ALL UNITS ARE IN SQ FT

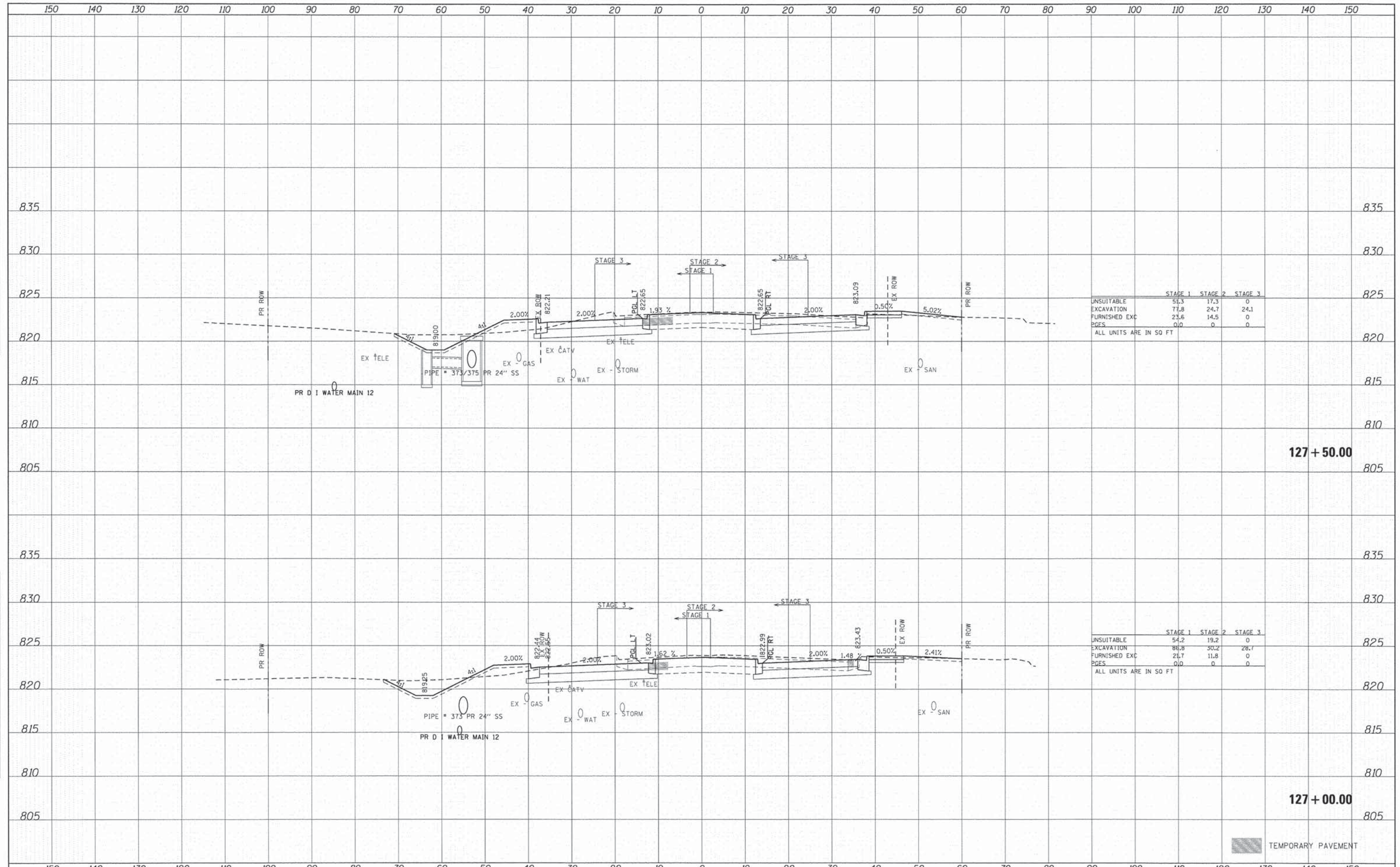
	STAGE 1	STAGE 2	STAGE 3
UNSUITABLE	106.8	46.1	2.5
EXCAVATION	178.6	74.5	33.1
FURNISHED EXC	6.0	11.3	0
PAGES	41.4	24.7	2.5

ALL UNITS ARE IN SQ FT

TEMPORARY PAVEMENT

DATE	
BY	
REVISIONS	
SURVEY	
PLOTTED	
TEMPLATE	
NOTE BOOK	
AREAS CHECKED	
NO.	

DATE	
BY	
REVISIONS	
ORIGINAL SURVEY	
NOTE BOOK	
AREAS CHECKED	
NO.	



	STAGE 1	STAGE 2	STAGE 3
UNSUITABLE	51.3	17.3	0
EXCAVATION	77.8	24.7	24.1
FURNISHED EXC	23.6	14.5	0
PAGES	0.0	0	0

ALL UNITS ARE IN SQ FT

	STAGE 1	STAGE 2	STAGE 3
UNSUITABLE	54.2	19.2	0
EXCAVATION	86.8	30.2	28.7
FURNISHED EXC	21.7	11.8	0
PAGES	0.0	0	0

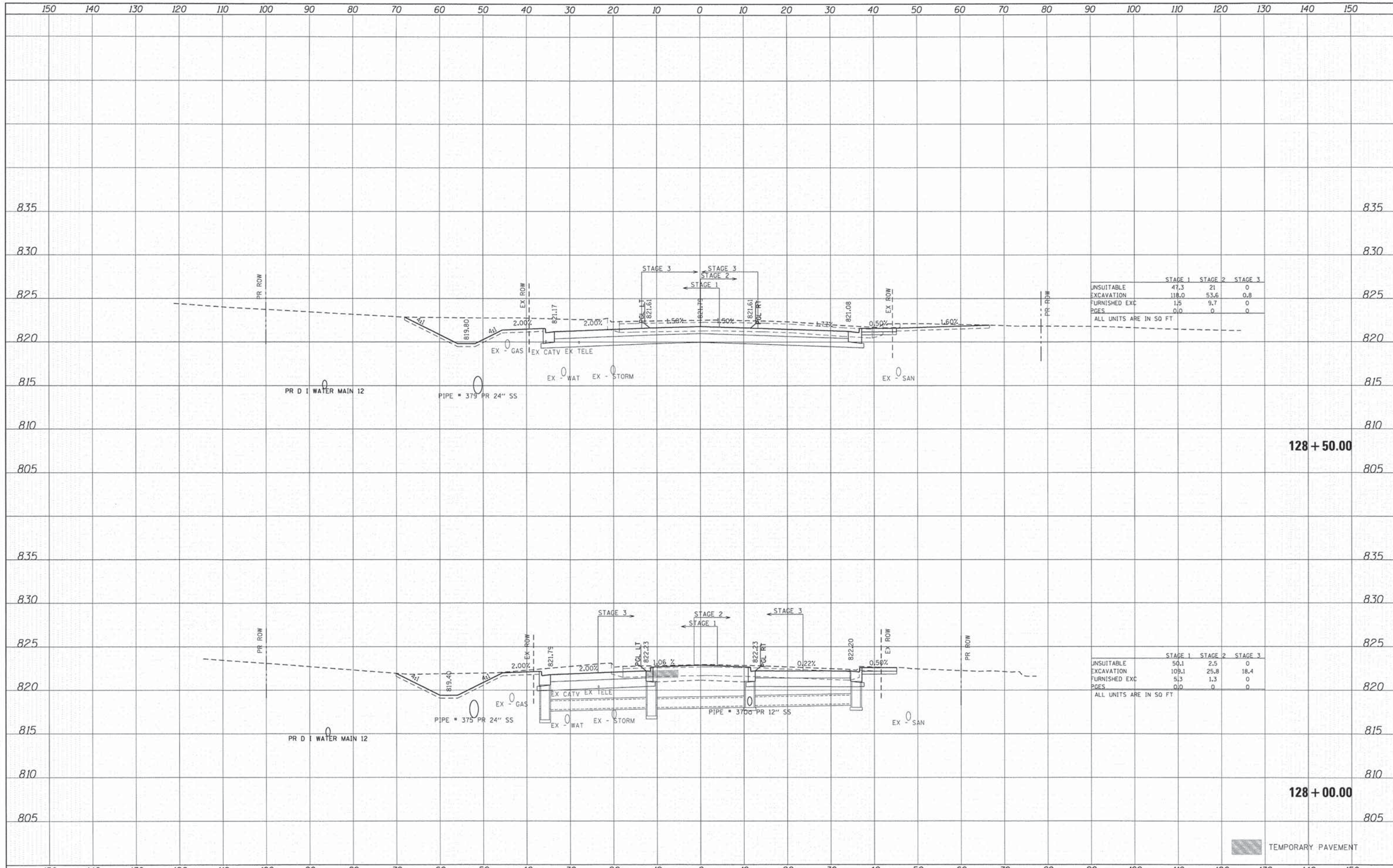
ALL UNITS ARE IN SQ FT

TEMPORARY PAVEMENT



DATE	
BY	
SURVEYED	
PLOTTED	
TEMPLATE	
NOTE BOOK	
AREAS CHECKED	
NO.	

DATE	
BY	
SURVEYED	
PLOTTED	
TEMPLATE	
NOTE BOOK	
AREAS CHECKED	
NO.	



	STAGE 1	STAGE 2	STAGE 3
UNSUITABLE	47.3	21	0
EXCAVATION	118.0	53.6	0.8
FURNISHED EXC	1.5	9.7	0
PGES	0.0	0	0

ALL UNITS ARE IN SQ FT

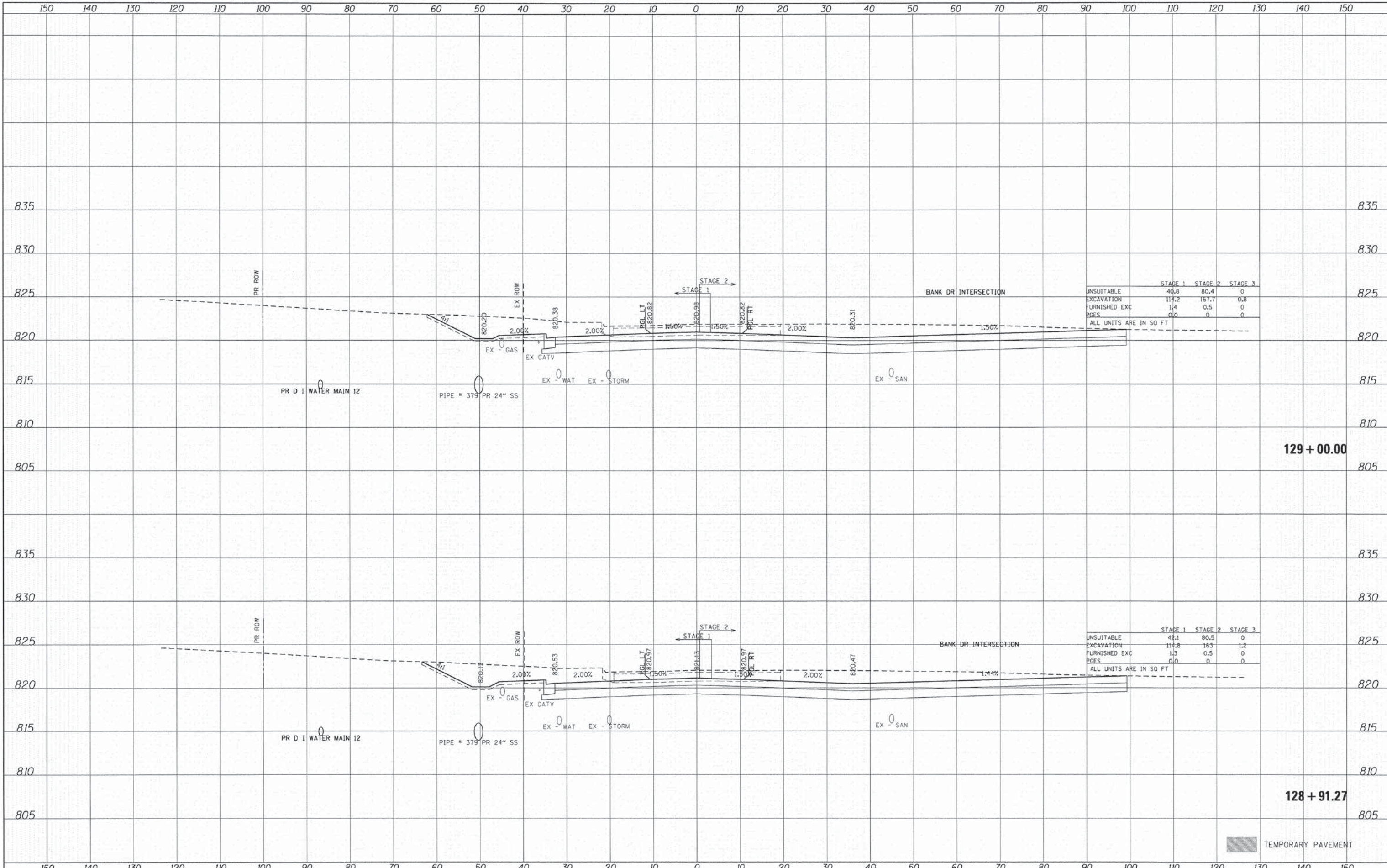
	STAGE 1	STAGE 2	STAGE 3
UNSUITABLE	50.1	2.5	0
EXCAVATION	109.1	25.8	18.4
FURNISHED EXC	5.3	1.3	0
PGES	0.0	0	0

ALL UNITS ARE IN SQ FT



DATE	
BY	
SUPERVISED	
PLOTTED	
NOTE BOOK	
AREAS CHECKED	
NO.	

DATE	
BY	
SUPERVISED	
PLOTTED	
NOTE BOOK	
AREAS CHECKED	
NO.	



	STAGE 1	STAGE 2	STAGE 3
UNSUITABLE	40.8	80.4	0
EXCAVATION	114.2	167.7	0.8
FURNISHED EXC	1.4	0.5	0
PAGES	0.0	0	0

ALL UNITS ARE IN SQ FT

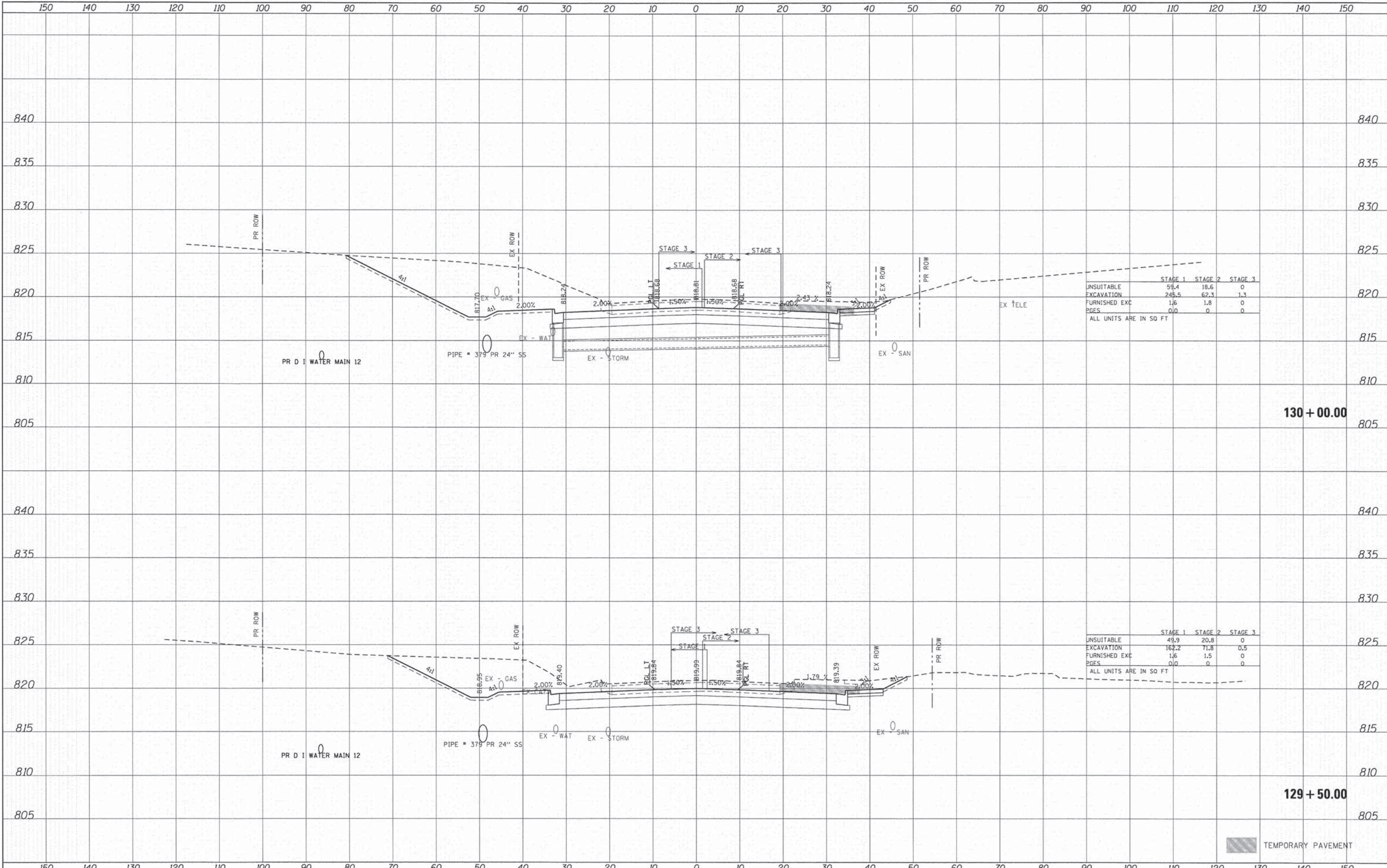
	STAGE 1	STAGE 2	STAGE 3
UNSUITABLE	42.1	80.5	0
EXCAVATION	114.8	163	1.2
FURNISHED EXC	1.3	0.5	0
PAGES	0.0	0	0

ALL UNITS ARE IN SQ FT

TEMPORARY PAVEMENT

DATE	
BY	
SURVEYED	
TEMPLATE	
AREAS CHECKED	
FINAL SURVEY	
NOTE BOOK	
NO.	

DATE	
BY	
SURVEYED	
TEMPLATE	
AREAS CHECKED	
ORIGINAL SURVEY	
NOTE BOOK	
NO.	



	STAGE 1	STAGE 2	STAGE 3
UNSUITABLE	59.4	18.6	0
EXCAVATION	245.5	62.3	1.3
FURNISHED EXC	1.6	1.8	0
PAGES	0.0	0	0

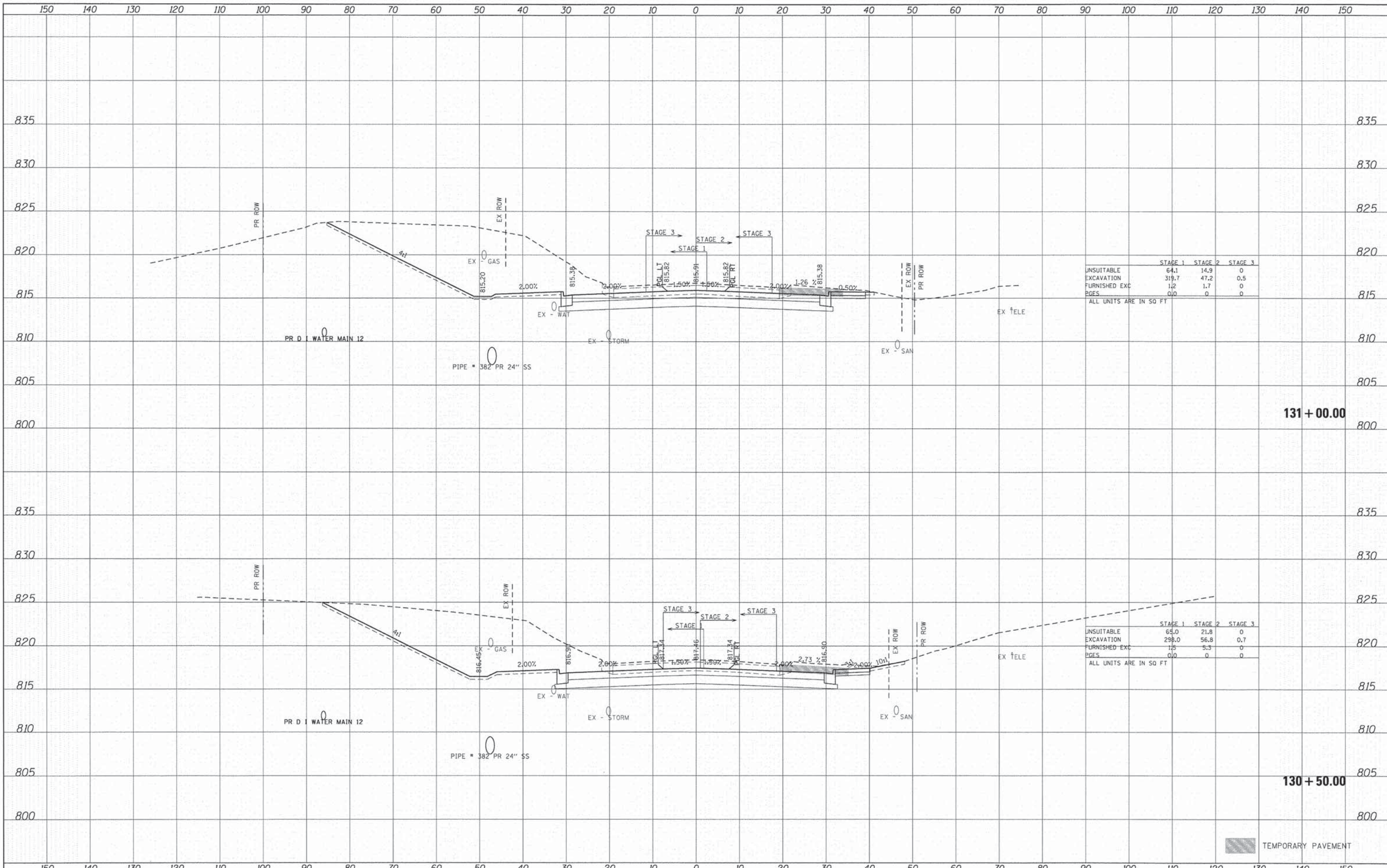
ALL UNITS ARE IN SQ FT

	STAGE 1	STAGE 2	STAGE 3
UNSUITABLE	49.9	20.8	0
EXCAVATION	162.2	71.8	0.5
FURNISHED EXC	1.6	1.5	0
PAGES	0.0	0	0

ALL UNITS ARE IN SQ FT

DATE	
BY	
SURVEYED	
TEMPLATE	
NOTE BOOK	
AREAS CHECKED	

DATE	
BY	
ORIGINAL SURVEY	
NOTE BOOK	
AREAS CHECKED	




	STAGE 1	STAGE 2	STAGE 3
UNSUITABLE	64.1	14.9	0
EXCAVATION	319.7	47.2	0.5
FURNISHED EXC	1.2	1.7	0
PAGES	0.0	0	0

ALL UNITS ARE IN SQ FT

	STAGE 1	STAGE 2	STAGE 3
UNSUITABLE	65.0	21.8	0
EXCAVATION	298.0	56.8	0.7
FURNISHED EXC	1.5	5.3	0
PAGES	0.0	0	0

ALL UNITS ARE IN SQ FT

TEMPORARY PAVEMENT



DATE	
BY	
DESIGNED	
DRAWN	
CHECKED	
DATE	
USER NAME	
PLOT SCALE	
PLOT DATE	

DATE	
BY	
DESIGNED	
DRAWN	
CHECKED	
DATE	
USER NAME	
PLOT SCALE	
PLOT DATE	

	STAGE 1	STAGE 2	STAGE 3
UNSUITABLE	59.5	12.4	0
EXCAVATION	312.8	30.9	0.7
FURNISHED EXC	1.0	0.7	0
PGES.	0.0	0	0

ALL UNITS ARE IN SQ FT

	STAGE 1	STAGE 2	STAGE 3
UNSUITABLE	62.4	13.3	0
EXCAVATION	405.3	41.6	0.9
FURNISHED EXC	1.2	0.7	0
PGES.	0.0	0	0

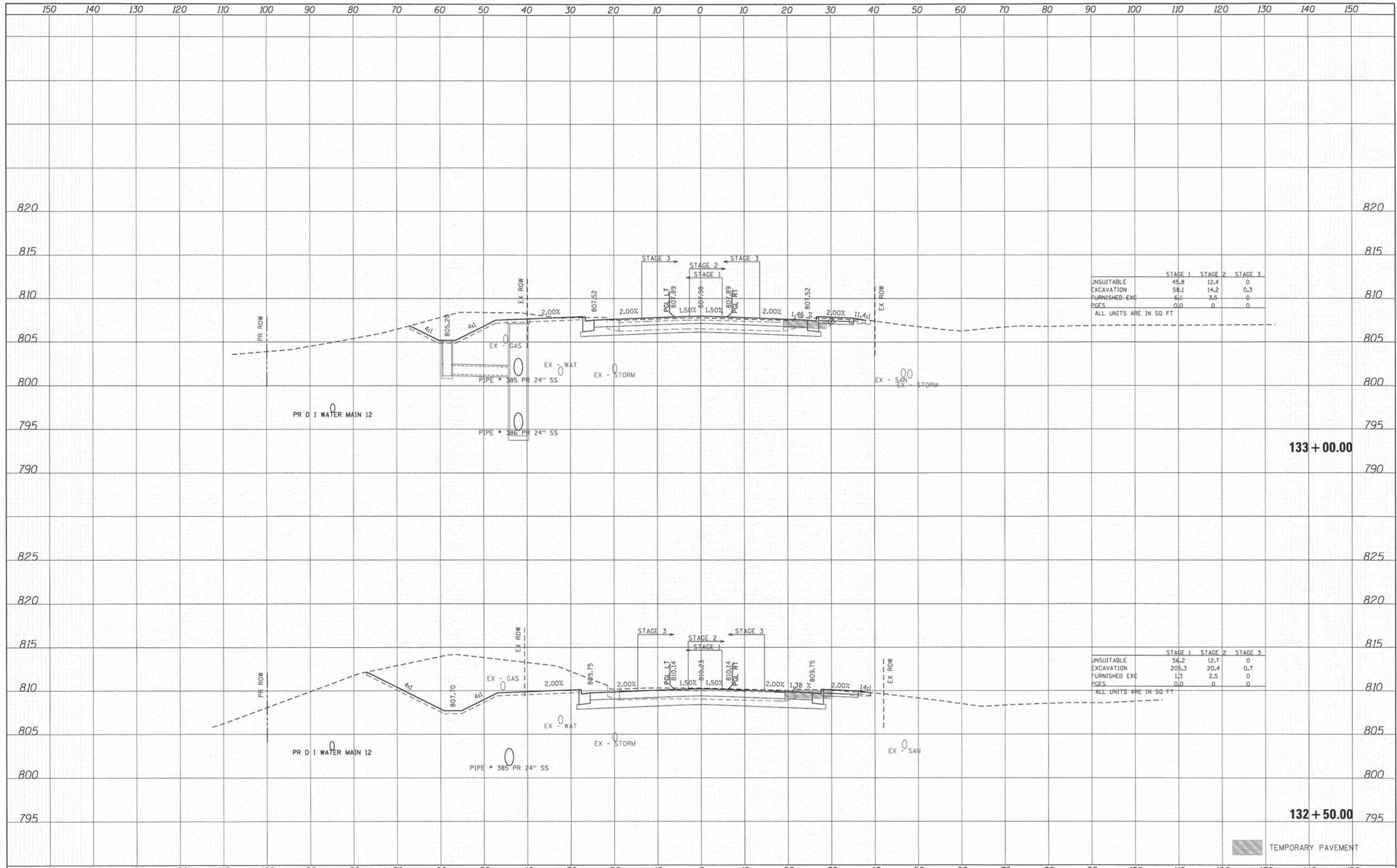
ALL UNITS ARE IN SQ FT

TEMPORARY PAVEMENT

page 11 of 31

DATE	
BY	
SURVEYED	
PLANNED	
TEMPLATE	
NOTE BOOK	
AREAS CHECKED	
NO.	

DATE	
BY	
SURVEYED	
PLANNED	
TEMPLATE	
NOTE BOOK	
AREAS CHECKED	
NO.	



	STAGE 1	STAGE 2	STAGE 3
UNSUITABLE	45.8	12.4	0
EXCAVATION	58.1	14.2	0.3
FURNISHED EXC	6.1	3.5	0
PGES	0.0	0	0

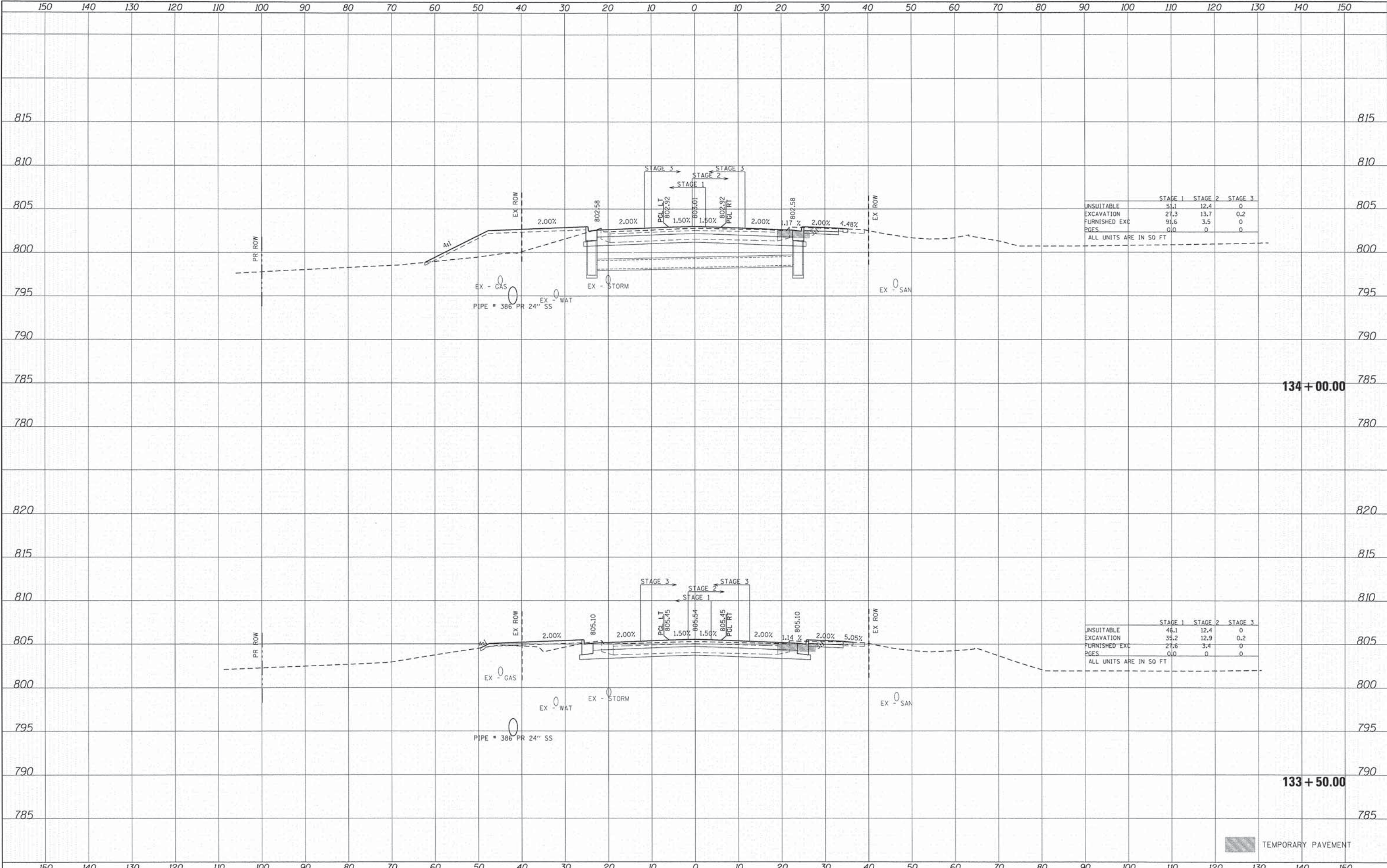
ALL UNITS ARE IN SQ FT

	STAGE 1	STAGE 2	STAGE 3
UNSUITABLE	56.2	12.7	0
EXCAVATION	205.3	20.4	0.7
FURNISHED EXC	1.3	2.5	0
PGES	0.0	0	0

ALL UNITS ARE IN SQ FT

DATE  
BY  
CHECKED  
SURVEY  
PLOT  
TEMPLATE  
NOTE BOOK  
AREAS CHECKED

DATE  
BY  
ORIGINAL  
SURVEY  
PLOT  
TEMPLATE  
NOTE BOOK  
AREAS CHECKED



	STAGE 1	STAGE 2	STAGE 3
UNSUITABLE	51.1	12.4	0
EXCAVATION	27.3	13.7	0.2
FURNISHED EXC	91.6	3.5	0
PAGES	0.0	0	0

ALL UNITS ARE IN SQ FT

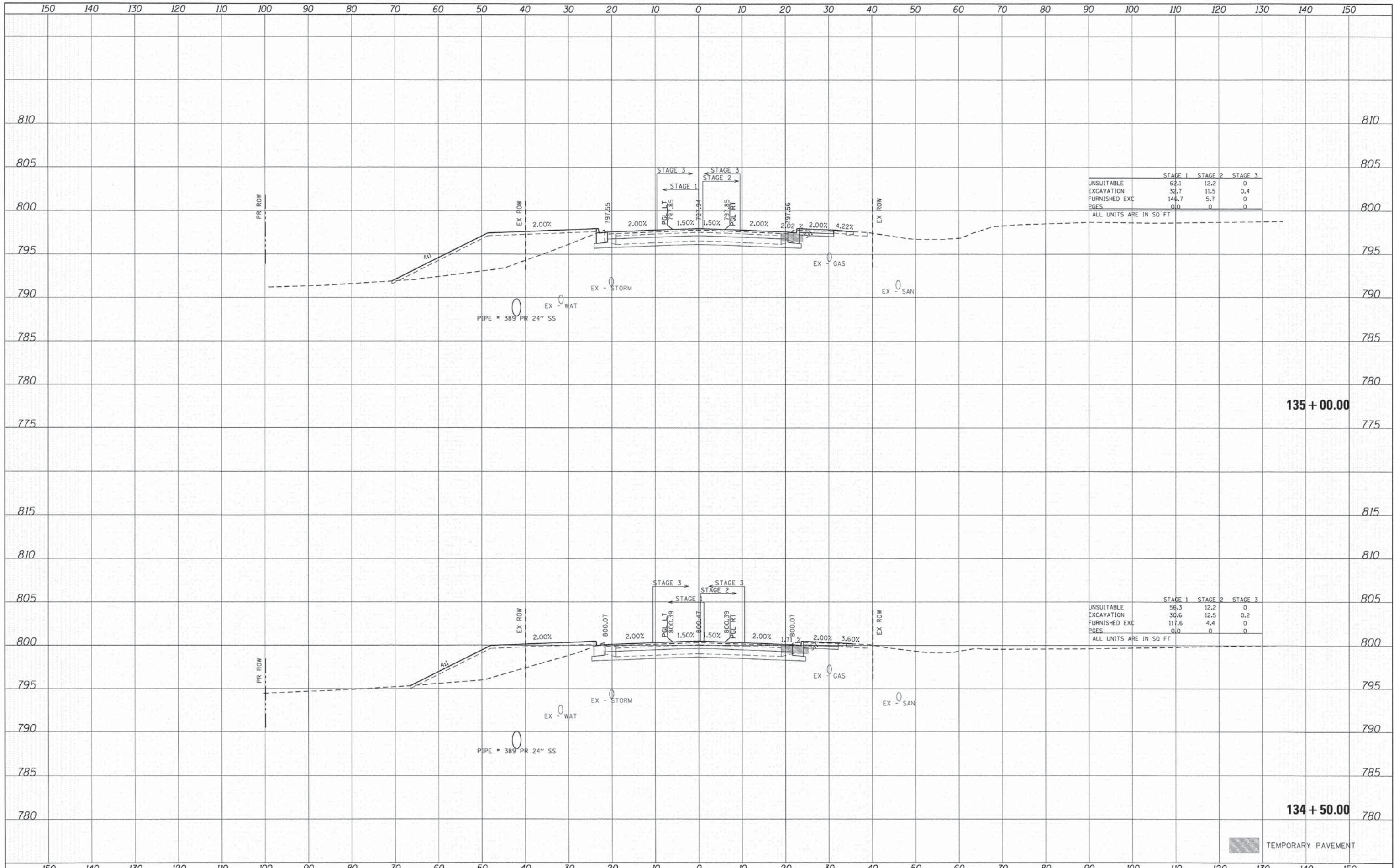
	STAGE 1	STAGE 2	STAGE 3
UNSUITABLE	46.1	12.4	0
EXCAVATION	35.2	12.9	0.2
FURNISHED EXC	27.6	3.4	0
PAGES	0.0	0	0

ALL UNITS ARE IN SQ FT

TEMPORARY PAVEMENT

DATE	
BY	
SURVEYED	
TEMPLATE	
AREAS CHECKED	
FINAL SURVEY NOTE BOOK NO.	

DATE	
BY	
ORIGINAL SURVEY NOTE BOOK NO.	
SURVEYED	
TEMPLATE	
AREAS CHECKED	



	STAGE 1	STAGE 2	STAGE 3
UNSUITABLE	62.1	12.2	0
EXCAVATION	32.7	11.5	0.4
FURNISHED EXC	146.7	5.7	0
PGES	0.0	0	0

ALL UNITS ARE IN SQ FT

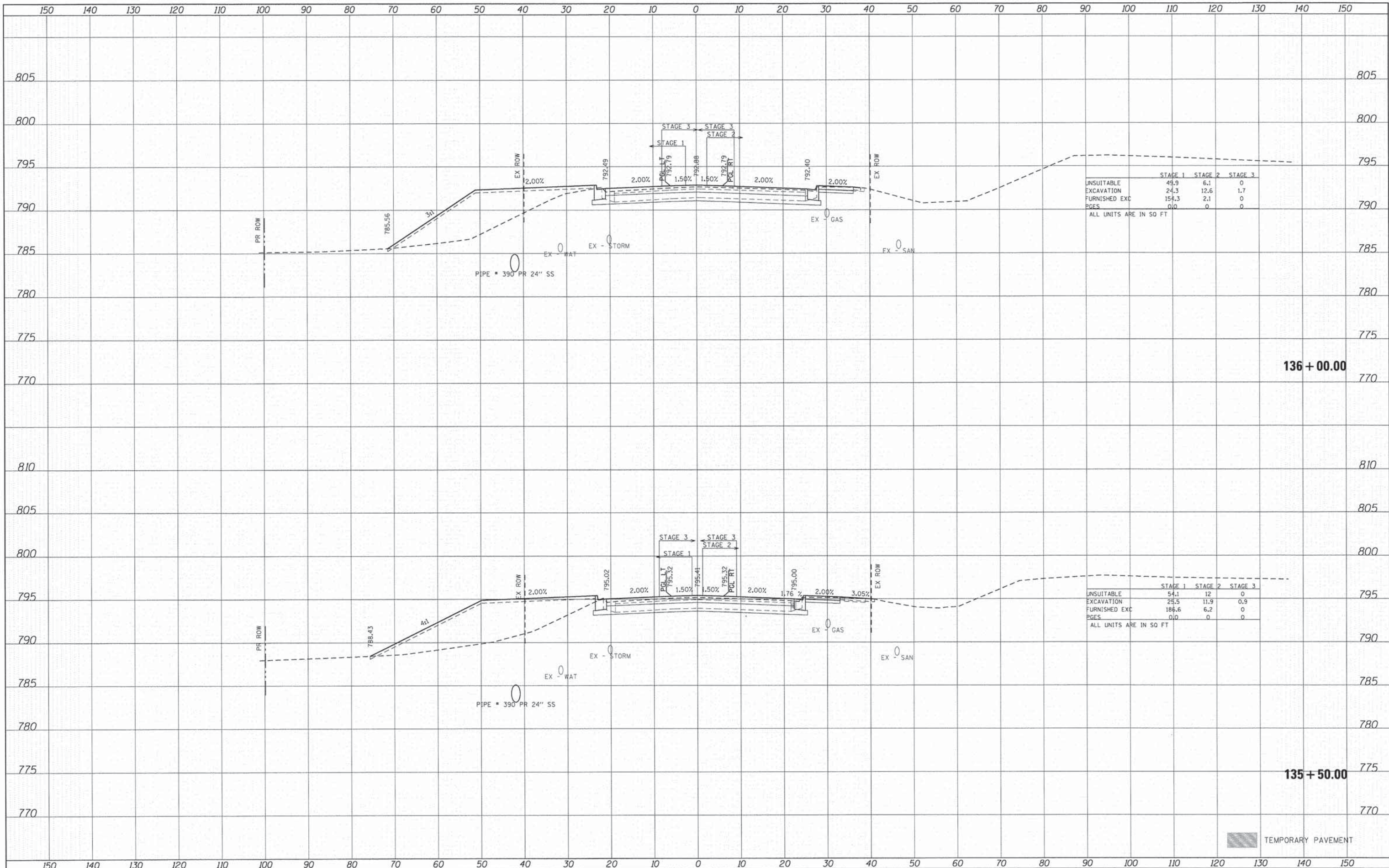
	STAGE 1	STAGE 2	STAGE 3
UNSUITABLE	56.3	12.2	0
EXCAVATION	30.6	12.5	0.2
FURNISHED EXC	117.6	4.4	0
PGES	0.0	0	0

ALL UNITS ARE IN SQ FT



DATE	
BY	
SURVEYED	
PLOTTED	
DATE	
AREAS	
CHECKED	
FINAL SURVEY BOOK NO.	
NOTE BOOK NO.	

DATE	
BY	
SURVEYED	
PLOTTED	
DATE	
AREAS	
CHECKED	
ORIGINAL SURVEY BOOK NO.	
NOTE BOOK NO.	



	STAGE 1	STAGE 2	STAGE 3
UNSUITABLE	49.9	6.1	0
EXCAVATION	24.3	12.6	1.7
FURNISHED EXC	154.3	2.1	0
PAGES	0.0	0	0

ALL UNITS ARE IN SQ FT

	STAGE 1	STAGE 2	STAGE 3
UNSUITABLE	54.1	12	0
EXCAVATION	25.5	11.9	0.9
FURNISHED EXC	186.6	6.2	0
PAGES	0.0	0	0

ALL UNITS ARE IN SQ FT

TEMPORARY PAVEMENT

430 NORTH FRONT STREET, SUITE 100 | MCHENRY, ILLINOIS 60050  
 Phone: 815.385.1778 | Toll Free: 800.728.7802 | Fax: 815.385.1781 | HRGreen.com  
 ILLINOIS PROFESSIONAL DESIGN FIRM #04-001222

USER NAME = tyeilton	DESIGNED - CMH	REVISED -
PLOT SCALE = 1" = 10'	DRAWN - SVJ	REVISED -
PLOT DATE = 11/11/2014	CHECKED - JLP	REVISED -
	DATE - 11/12/14	REVISED -

**STATE OF ILLINOIS  
DEPARTMENT OF TRANSPORTATION**

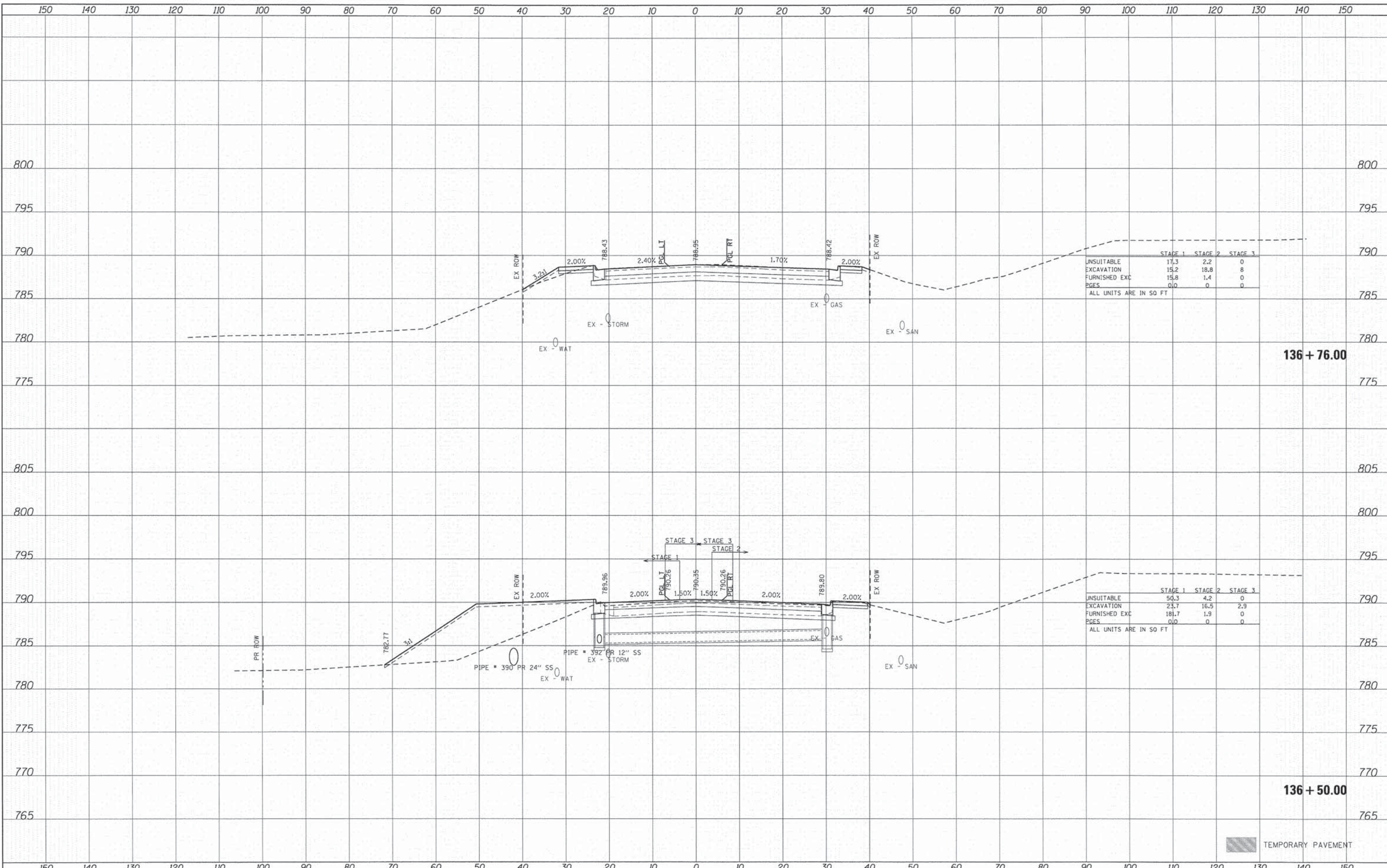
**PROPOSED CROSS SECTIONS  
ILLINOIS ROUTE 31**

SCALE: 1" = 10'    SHEET NO. 44 OF 46 SHEETS    STA. 135+50.00 TO STA. 136+00.00

F.A.U. RTE.	SECTION	COUNTY	TOTAL SHEETS	SHEET NO.
3860	09-00372-01-PW	MCHENRY	358	349
FED. ROAD DIST. NO.			ILLINOIS FED. AID PROJECT	
			CONTRACT NO. 63892	

DATE	
BY	
SURVEYED	
TEMPLATE	
NO. BOOK	
AREAS CHECKED	

DATE	
BY	
SURVEYED	
TEMPLATE	
NO. BOOK	
AREAS CHECKED	



	STAGE 1	STAGE 2	STAGE 3
UNSUITABLE	17.3	2.2	0
EXCAVATION	15.2	18.8	8
FURNISHED EXC	15.8	1.4	0
PGES	0.0	0	0

ALL UNITS ARE IN SQ FT

	STAGE 1	STAGE 2	STAGE 3
UNSUITABLE	50.3	4.2	0
EXCAVATION	21.7	16.5	2.9
FURNISHED EXC	181.7	1.9	0
PGES	0.0	0	0

ALL UNITS ARE IN SQ FT

TEMPORARY PAVEMENT



USER NAME = tyelton	DESIGNED - CMH	REVISED -
	DRAWN - SVJ	REVISED -
PLT SCALE = 1" = 10'	CHECKED - JLP	REVISED -
PLT DATE = 11/11/2014	DATE - 11/12/14	REVISED -

**STATE OF ILLINOIS  
DEPARTMENT OF TRANSPORTATION**

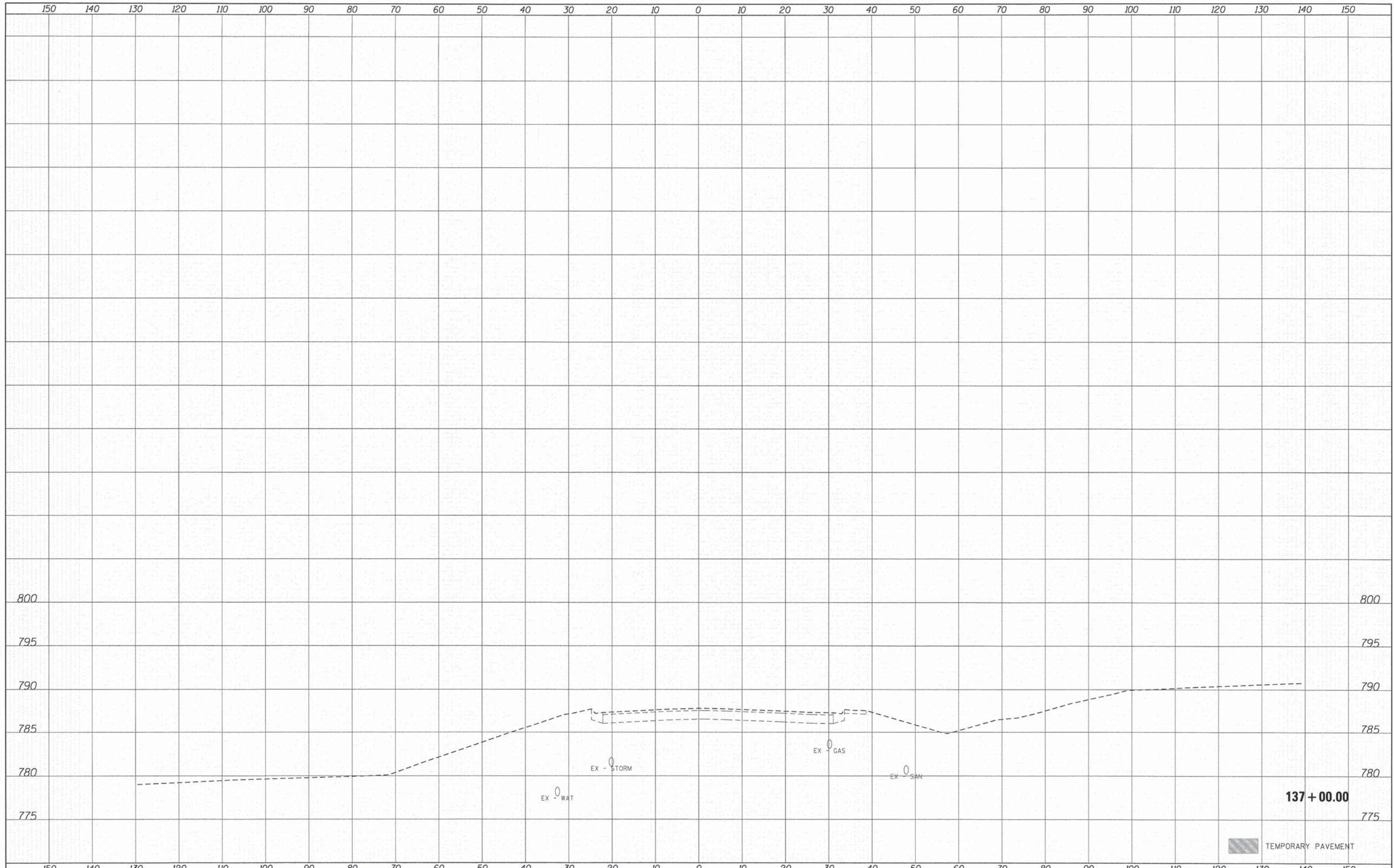
**PROPOSED CROSS SECTIONS  
ILLINOIS ROUTE 31**

SCALE: 1" = 10' SHEET NO. 45 OF 46 SHEETS STA. 136+50.00 TO STA. 136+76.00

F.A.U. RTE.	SECTION	COUNTY	TOTAL SHEETS	SHEET NO.
3860	09-00372-01-PW	MCHENRY	358	350
FED. ROAD DIST. NO.			ILLINOIS FED. AID PROJECT	
			CONTRACT NO. 63892	

DATE	
BY	
SURVEYED	
NOTED	
TEMPLATE	
AREAS	
CHECKED	
FINAL SURVEY	
NOTE BOOK	
NO.	

DATE	
BY	
SURVEYED	
NOTED	
TEMPLATE	
AREAS	
CHECKED	
ORIGINAL SURVEY	
NOTE BOOK	
NO.	



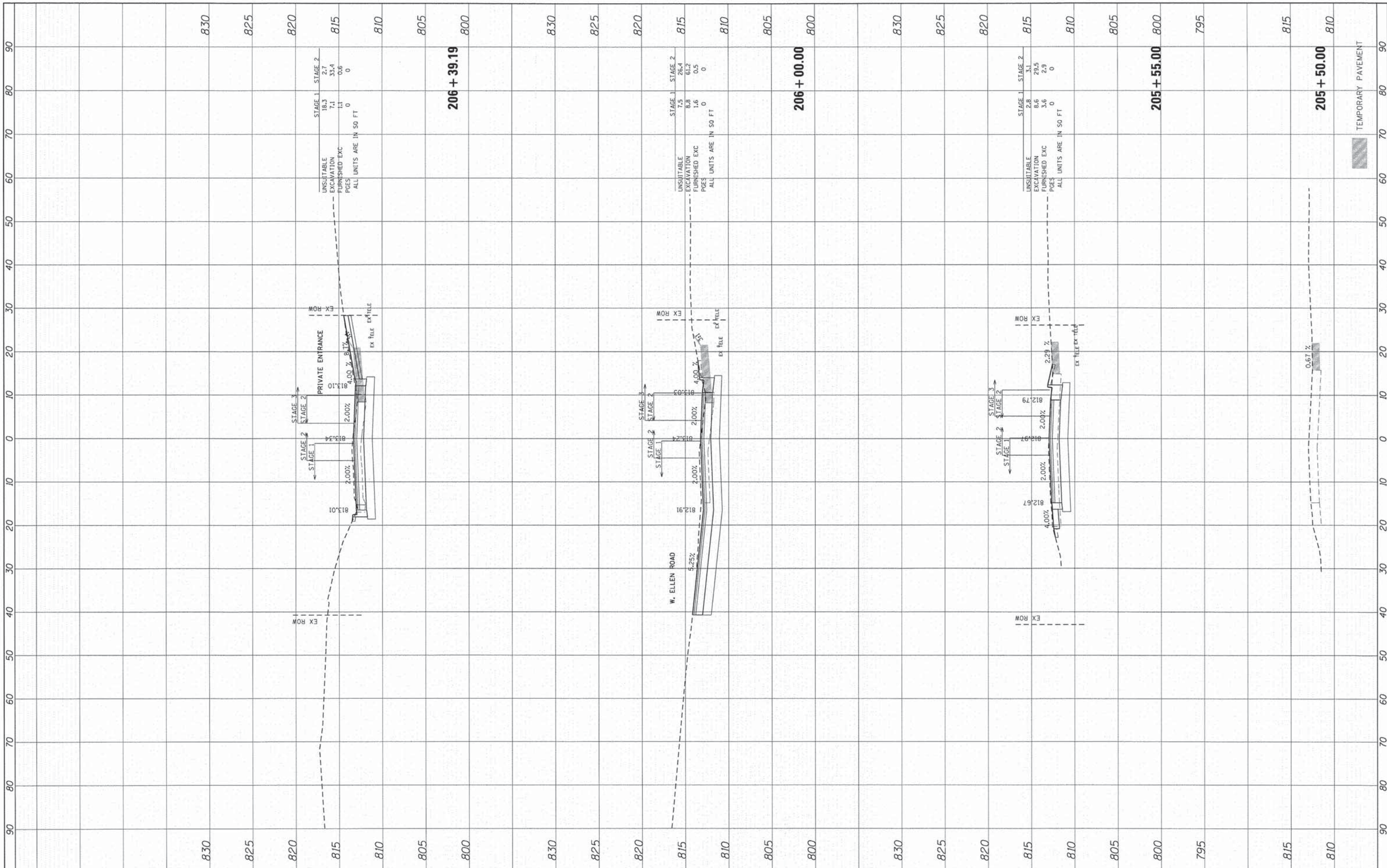
	USER NAME = tyeilton	DESIGNED - CMH	REVISED -	<b>STATE OF ILLINOIS</b> <b>DEPARTMENT OF TRANSPORTATION</b>	<b>PROPOSED CROSS SECTIONS</b> <b>ILLINOIS ROUTE 31</b>		F.A.U. RTE.	SECTION	COUNTY	TOTAL SHEETS	SHEET NO.
	PLOT SCALE = 1" = 10'	DRAWN - SVJ	REVISED -		3860	09-00372-01-PW	MCHENRY	358	351	CONTRACT NO. 63892	
430 NORTH FRONT STREET, SUITE 100   MCHENRY, ILLINOIS 60050 Phone: 815.385.1778   Fax: 815.385.1780   Email: 815.385.1781   HRGreen.com	PLOT DATE = 11/12/14	CHECKED - JLP	REVISED -	SCALE: 1" = 10'	SHEET NO. 46 OF 46 SHEETS	STA. 137+00.00 TO STA. 137+00.00	FED. ROAD DIST. NO. [ILLINOIS] FED. AID PROJECT				
	DATE - 11/12/14	REVISIED -									

137 + 00.00

TEMPORARY PAVEMENT

FINAL SURVEY	SURVEYED	BY	DATE
NOTE BOOK	NO. _____		
AREAS CHECKED			

ORIGINAL SURVEY	SURVEYED	BY	DATE
NOTE BOOK	NO. _____		
AREAS CHECKED			



**HRGreen**  
 433 NORTH FRONT STREET, SUITE 100 | MCHENRY, ILLINOIS 60050  
 Phone: 815.385.1778 | Toll Free: 800.728.7805 | Fax: 815.265.1791 | HRGreen.com  
 ILLINOIS PROFESSIONAL DESIGN FIRM #148-01332

USER NAME = tyelton	DESIGNED - CMH	REVISED -
PLOT SCALE = 1" = 10'	DRAWN - SVJ	REVISED -
PLOT DATE = 11/11/2014	CHECKED - JLP	REVISED -
	DATE - 11/12/14	REVISED -

**STATE OF ILLINOIS  
DEPARTMENT OF TRANSPORTATION**

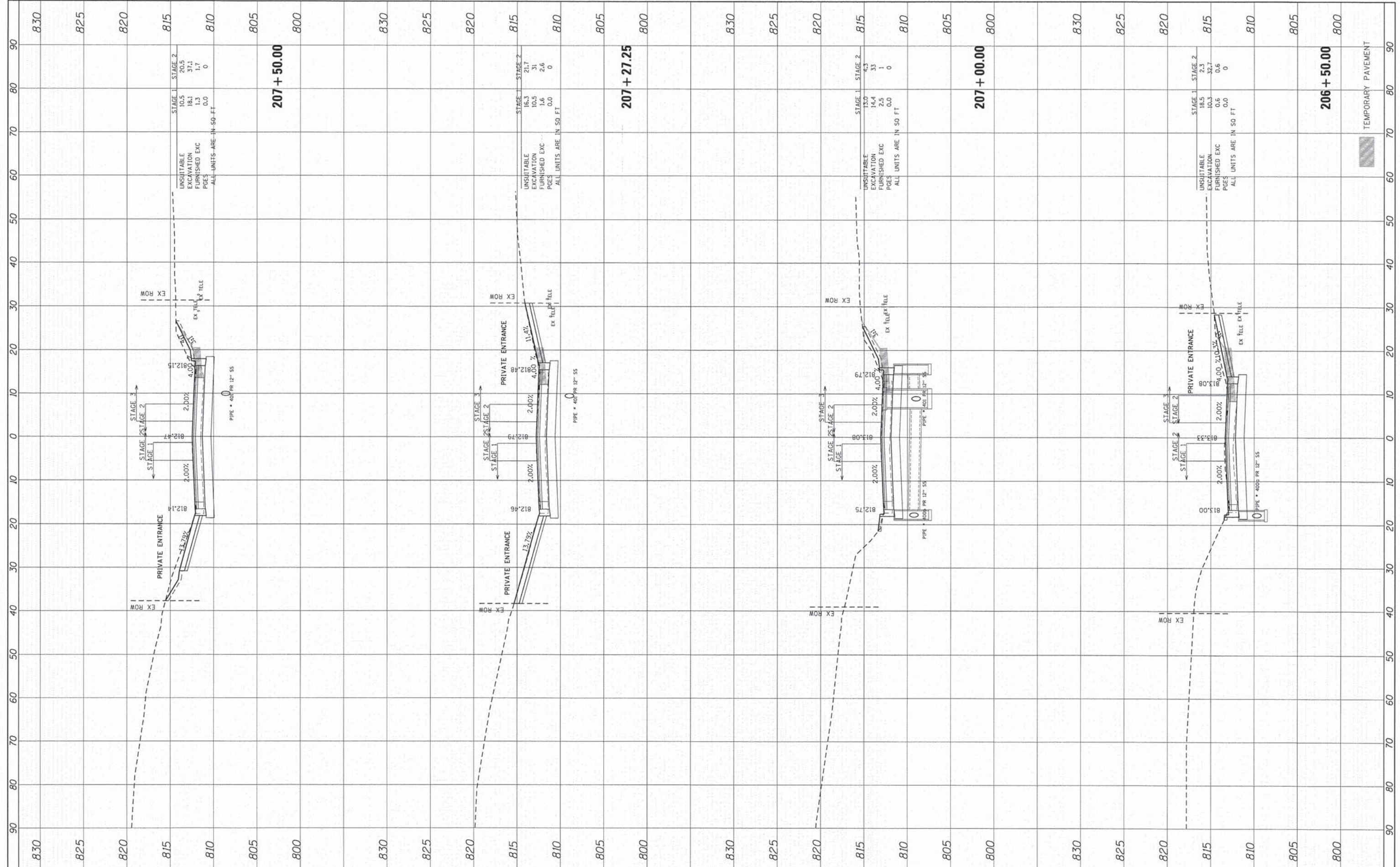
**PROPOSED CROSS SECTIONS  
GREEN STREET/BARREVILLE ROAD**

SCALE: 1" = 10'    SHEET NO. 1 OF 7 SHEETS    STA. 205+50.00 TO STA. 206+39.19

F.A.U. RTE.	SECTION	COUNTY	TOTAL SHEETS	SHEET NO.
3860	09-00372-01-PW	MCHENRY	358	352
FED. ROAD DIST. NO. [ILLINOIS] FED. AID PROJECT			CONTRACT NO. 63892	

NO.	NO.
ORIGINAL SURVEY	EXAMINED
NOTE BOOK	PLOTTED
AREAS CHECKED	TEMPLATE
	AREAS CHECKED

BY	DATE



NO.	NO.
ORIGINAL SURVEY	EXAMINED
NOTE BOOK	PLOTTED
AREAS CHECKED	TEMPLATE
	AREAS CHECKED

USER NAME = tjelton	DESIGNED - CMH	REVISED -
PLOT SCALE = 1" = 10'	DRAWN - SVJ	REVISED -
PLOT DATE = 11/11/2014	CHECKED - JLP	REVISED -
	DATE - 11/12/14	REVISED -

**STATE OF ILLINOIS  
DEPARTMENT OF TRANSPORTATION**

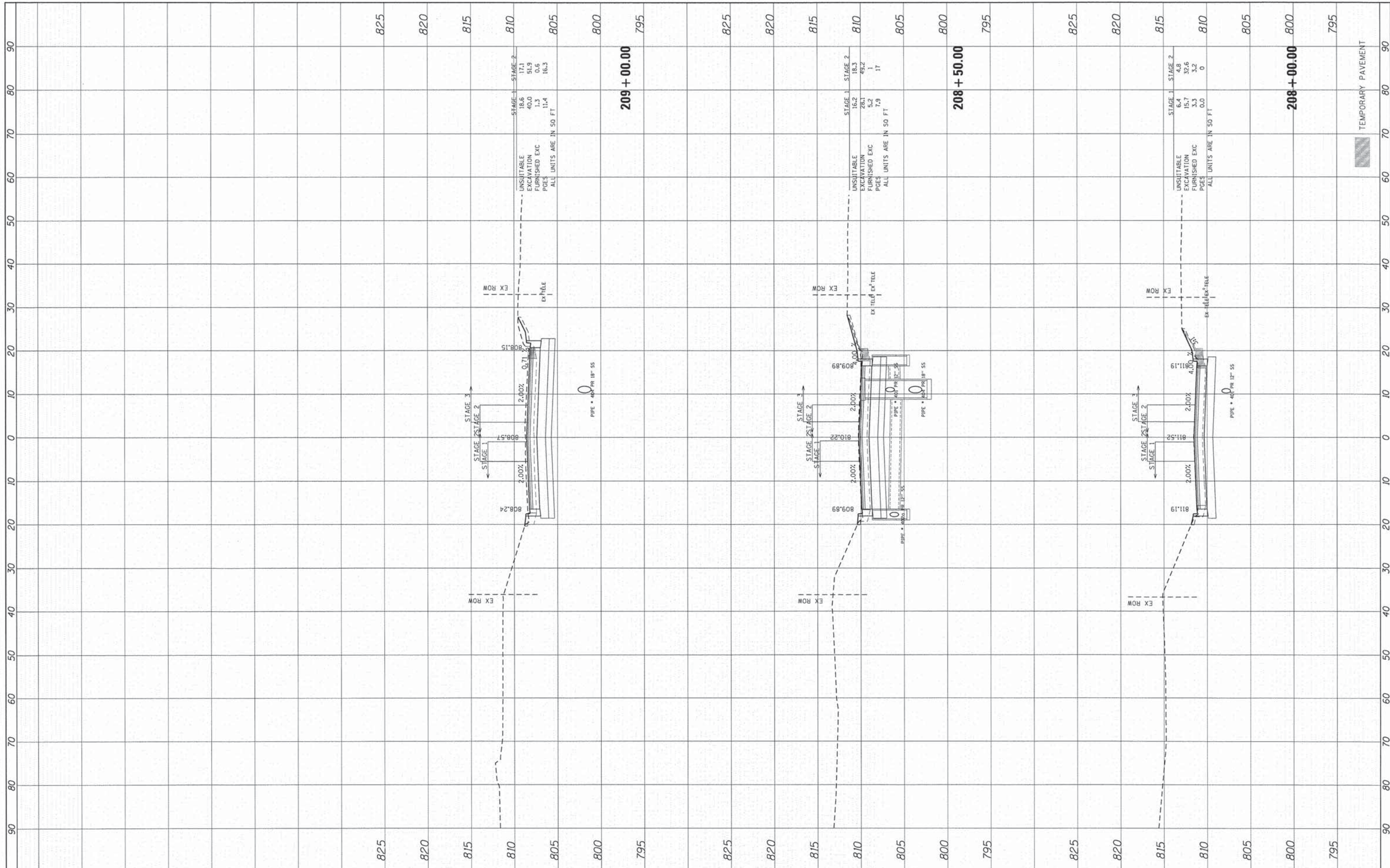
**PROPOSED CROSS SECTIONS  
GREEN STREET/BARREVILLE ROAD**

SCALE: 1" = 10'    SHEET NO. 2 OF 7 SHEETS    STA. 206+50.00 TO STA. 207+50.00

F.A.U. RTE.	SECTION	COUNTY	TOTAL SHEETS	SHEET NO.
3860	09-00372-01-PW	MCHENRY	358	353
FED. ROAD DIST. NO.		ILLINOIS	CONTRACT NO. 63892	
		FED. AID PROJECT		

DESIGNED	BY	DATE
PLOTTED		
TEMPLATE		
AREAS CHECKED		
NO.		

DESIGNED	BY	DATE
PLOTTED		
TEMPLATE		
AREAS CHECKED		
NO.		



**HRGreen**  
 433 NORTH FRONT STREET, SUITE 100 | MCHENRY, ILLINOIS 60050  
 Phone: 815.365.1778 | Fax: 815.365.1795 | Email: info@hrgreen.com  
 ILLINOIS PROFESSIONAL DESIGN FIRM #194-001922

USER NAME = tjelton	DESIGNED - CMH	REVISED -
PLOT SCALE = 1" = 10'	DRAWN - SVJ	REVISED -
PLOT DATE = 11/11/2014	CHECKED - JLP	REVISED -
	DATE - 11/12/14	REVISED -

**STATE OF ILLINOIS  
 DEPARTMENT OF TRANSPORTATION**

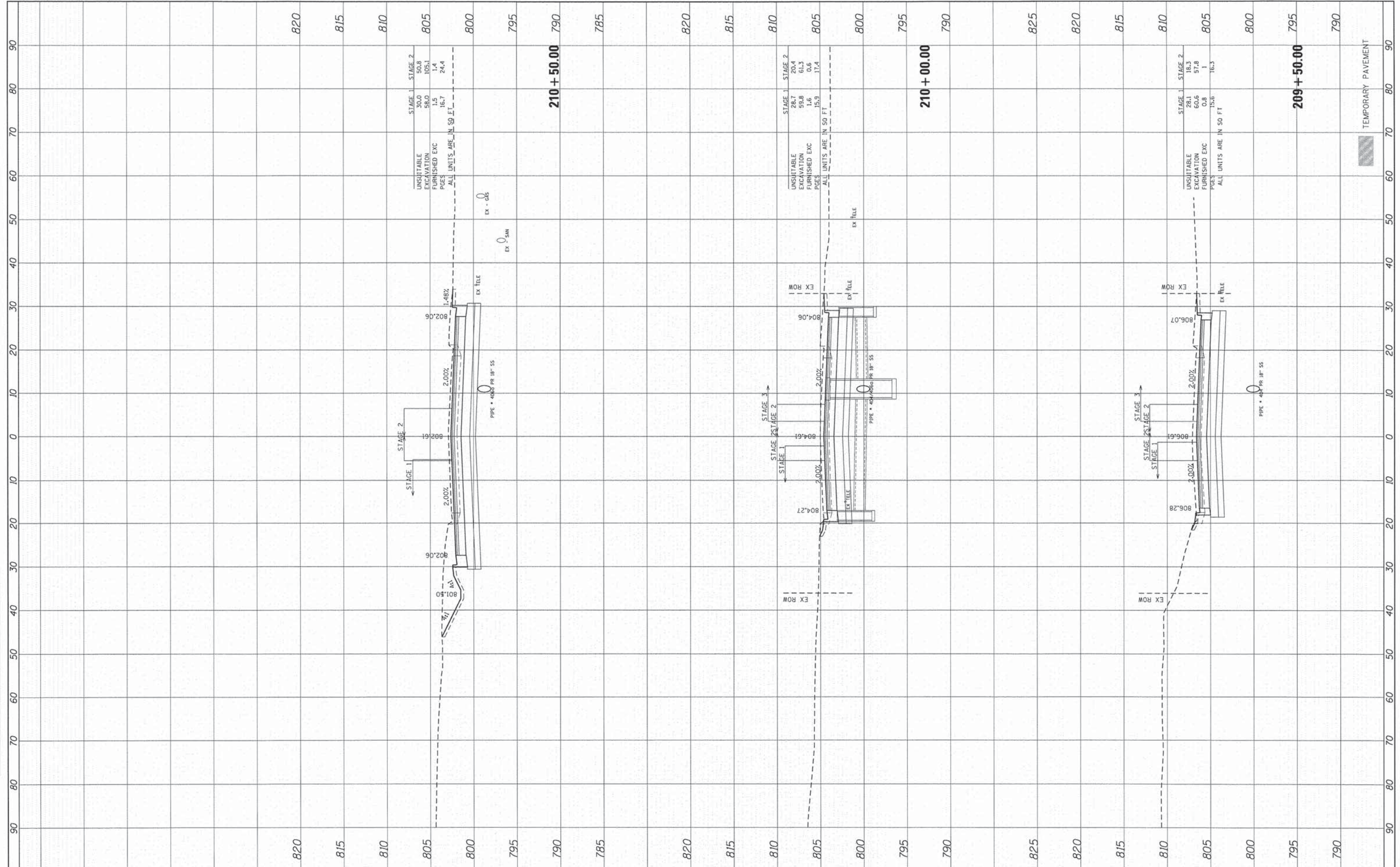
<b>PROPOSED CROSS SECTIONS    GREEN STREET/BARREVILLE ROAD</b>		
SCALE: 1" = 10'	SHEET NO. 3 OF 7 SHEETS	STA. 208+00.00 TO STA. 209+00.00

F.A.U. RTE.	SECTION	COUNTY	TOTAL SHEETS	SHEET NO.
3860	09-00372-01-PW	MCHENRY	358	354
FED. ROAD DIST. NO. [ILLINOIS] FED. AID PROJECT			CONTRACT NO. 63892	

TEMPORARY PAVEMENT

DATE	
BY	
SKIPPED	
SURVEY	
PLOTTED	
TEMPLATE	
AREAS	
CHECKED	
FINAL	
SURVEY	
NOTE	
BOOK	
NO.	

DATE	
BY	
SKIPPED	
SURVEY	
PLOTTED	
TEMPLATE	
AREAS	
CHECKED	
ORIGINAL	
SURVEY	
NOTE	
BOOK	
NO.	



**HRGreen**  
 430 NORTH BRINK STREET, SUITE 100 | MCHENRY, ILLINOIS 60050  
 Phone: 815.365.1776 | Fax: 815.365.1781 | HRGreen.com  
 ILLINOIS PROFESSIONAL DESIGN FIRM #164-001322

USER NAME =	tjmlton	DESIGNED -	CMH	REVISED -	
PLLOT SCALE =	1" = 10'	DRAWN -	SVJ	REVISED -	
PLLOT DATE =	11/11/2014	CHECKED -	JLP	REVISED -	
		DATE -	11/12/14	REVISED -	

**STATE OF ILLINOIS  
 DEPARTMENT OF TRANSPORTATION**

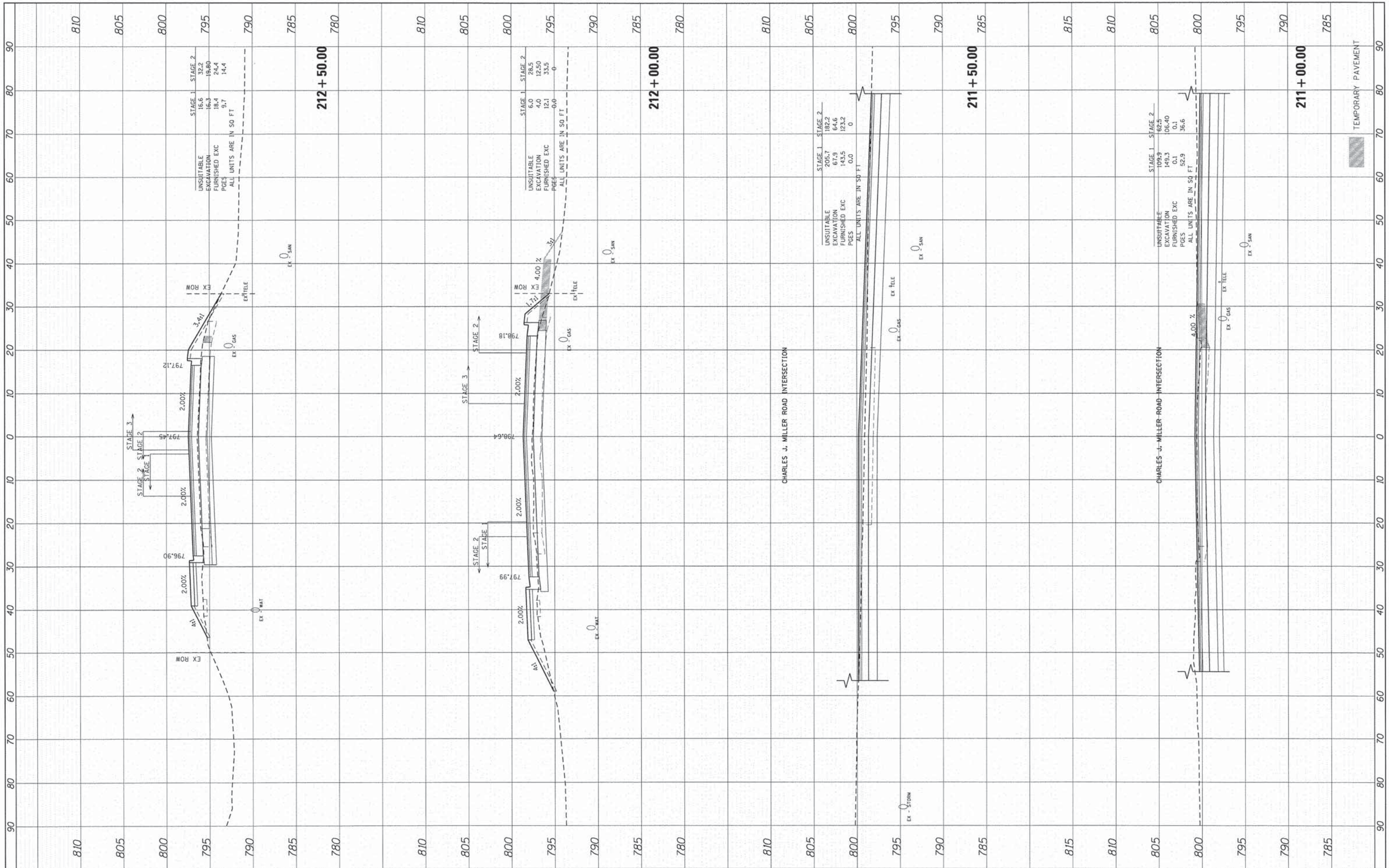
**PROPOSED CROSS SECTIONS  
 GREEN STREET/BARREVILLE ROAD**

SCALE: 1" = 10'    SHEET NO. 4 OF 7 SHEETS    STA. 209+50.00 TO STA. 210+50.00

F.A.U. RTE.	SECTION	COUNTY	TOTAL SHEETS	SHEET NO.
3860	09-00372-01-PW	MCHENRY	358	355
FED. ROAD DIST. NO. [ILLINOIS] FED. AID PROJECT			CONTRACT NO. 63892	

FINAL SURVEY	SURVEYED	BY	DATE
NOTE BOOK	TEMPLATE		
NO.	AREAS CHECKED		

ORIGINAL SURVEY	SURVEYED	BY	DATE
NOTE BOOK	TEMPLATE		
NO.	AREAS CHECKED		



**HRGreen**  
 435 NORTH FRONT STREET, SUITE 100 | MCHENRY, ILLINOIS 60050  
 Phone: 815.345.1778 | Fax: 815.345.1781 | Email: info@hrgreen.com  
 ILLINOIS PROFESSIONAL DESIGN FIRM #194-01232

USER NAME = tjelton	DESIGNED - CMH	REVISED -
PLOT SCALE = 1" = 10'	DRAWN - SVJ	REVISED -
PLOT DATE = 11/11/2014	CHECKED - JLP	REVISED -
	DATE - 11/12/14	REVISED -

**STATE OF ILLINOIS  
 DEPARTMENT OF TRANSPORTATION**

<b>PROPOSED CROSS SECTIONS    GREEN STREET/BARREVILLE ROAD</b>			
SCALE: 1" = 10'	SHEET NO. 5 OF 7 SHEETS	STA. 211+00.00 TO STA. 212+50.00	

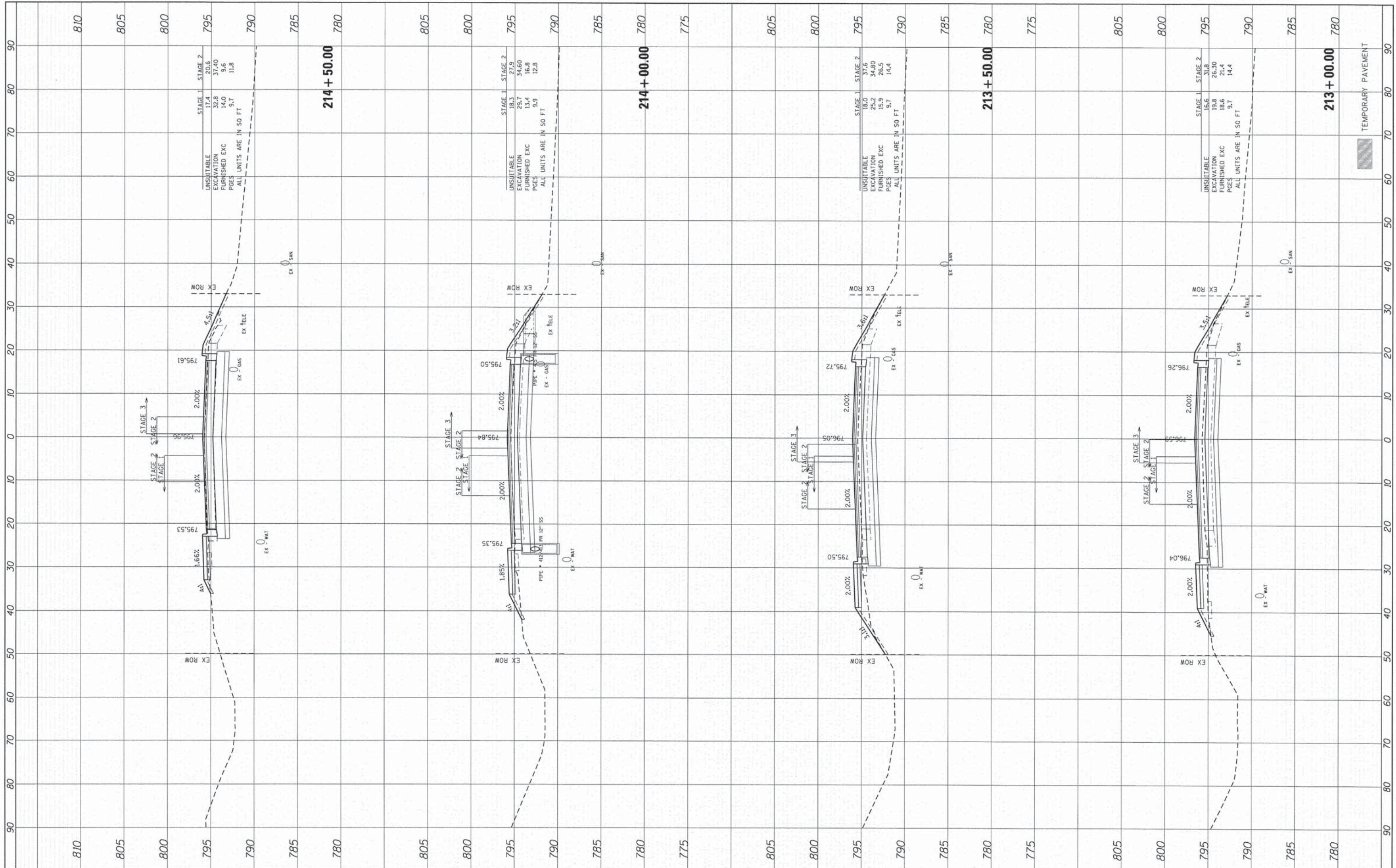
F.A.U. RTE. 3860	SECTION 09-00372-01-PW	COUNTY MCHENRY	TOTAL SHEETS 358	SHEET NO. 356
FED. ROAD DIST. NO. ILLINOIS FED. AID PROJECT				

CONTRACT NO. 63892



FINAL SURVEY	SURVEYED	BY	DATE
PLOTTED	PLOTTED		
NOTE BOOK	NOTE BOOK		
AREAS CHECKED	AREAS CHECKED		
NO.	NO.		

ORIGINAL SURVEY	SURVEYED	BY	DATE
PLOTTED	PLOTTED		
NOTE BOOK	NOTE BOOK		
AREAS CHECKED	AREAS CHECKED		
NO.	NO.		



**HRGreen**  
 430 NORTH FRONT STREET, SUITE 100 | MAHENRY, ILLINOIS 60050  
 Phone: 815.385.1778 | Toll Free: 800.728.7800 | Fax: 815.385.1761 | HRGreen.com  
 ALLIANCE PROFESSIONAL DESIGN FROM #184-017122

USER NAME = tjeilton	DESIGNED - CMH	REVISED -
PLLOT SCALE = 1" = 10'	DRAWN - SVJ	REVISED -
PLLOT DATE = 11/11/2014	CHECKED - JLP	REVISED -
	DATE - 11/12/14	REVISED -

**STATE OF ILLINOIS  
 DEPARTMENT OF TRANSPORTATION**

**PROPOSED CROSS SECTIONS  
 GREEN STREET/BARREVILLE ROAD**

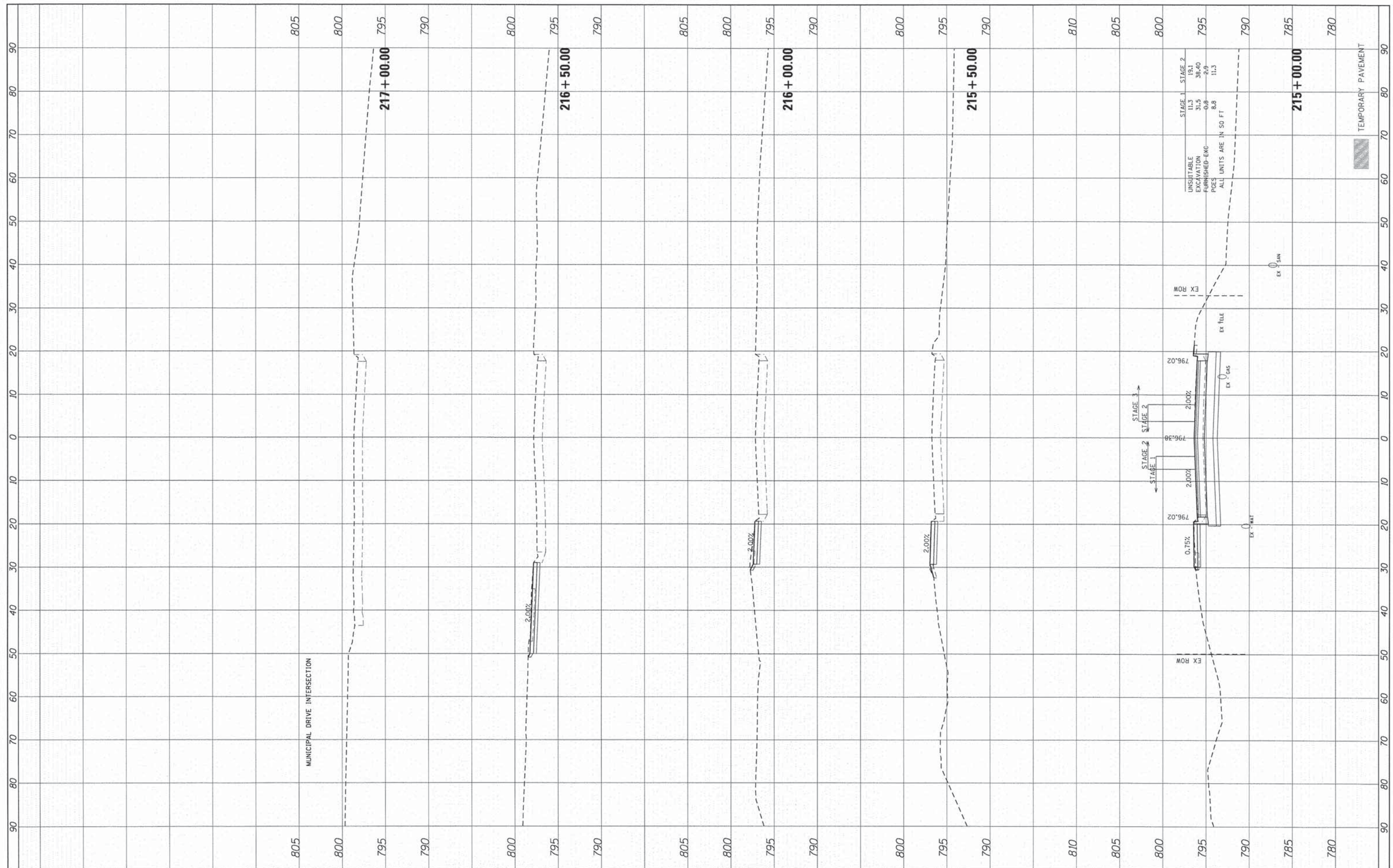
SCALE: 1" = 10'    SHEET NO. 6 OF 7 SHEETS    STA. 213+00.00 TO STA. 214+50.00

F.A.U. RTE.	SECTION	COUNTY	TOTAL SHEETS	SHEET NO.
3860	09-00372-01-PW	MCHENRY	358	357
FED. ROAD DIST. NO.		ILLINOIS FED. AID PROJECT		
		CONTRACT NO. 63892		

TEMPORARY PAVEMENT

DATE	
BY	
FINAL SURVEY	SCANNED
NOTE BOOK	PLOTTED
NO.	TEMPLATE
	AREAS
	CHECKED

DATE	
BY	
ORIGINAL SURVEY	SCANNED
NOTE BOOK	PLOTTED
NO.	TEMPLATE
	AREAS
	CHECKED



**HRGreen**  
 430 NORTH FRONT STREET, SUITE 100 | MCHENRY, ILLINOIS 60050  
 Phone: 815.385.7778 | Fax: 815.385.7600 | Email: 815.385.1981 | hrgreen.com  
 ILLINOIS PROFESSIONAL DESIGN FROM #194-001322

USER NAME = tjeilton	DESIGNED - CMH	REVISED -
PLLOT SCALE = 1" = 10'	DRAWN - SVJ	REVISED -
PLLOT DATE = 11/11/2014	CHECKED - JLP	REVISED -
	DATE - 11/12/14	REVISED -

**STATE OF ILLINOIS  
 DEPARTMENT OF TRANSPORTATION**

**PROPOSED CROSS SECTIONS  
 GREEN STREET/BARREVILLE ROAD**

SCALE: 1" = 10'    SHEET NO. 7 OF 7 SHEETS    STA. 215+00.00 TO STA. 217+00.00

F.A.U. RTE.	SECTION	COUNTY	TOTAL SHEETS	SHEET NO.
3860	09-00372-01-PW	MCHENRY	358	358
FED. ROAD DIST. NO. ILLINOIS FED. AID PROJECT			CONTRACT NO. 63892	