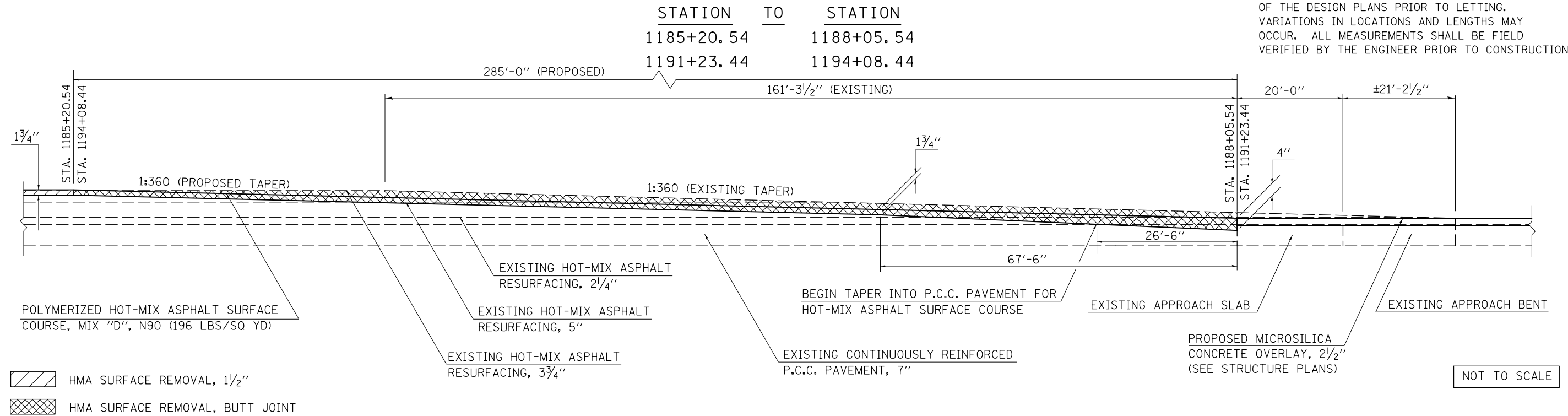


DETAIL FOR I-74 MILLING & PAVING TRANSITION AT S.N. 074-0042

EASTBOUND DRIVING & PASSING LANE

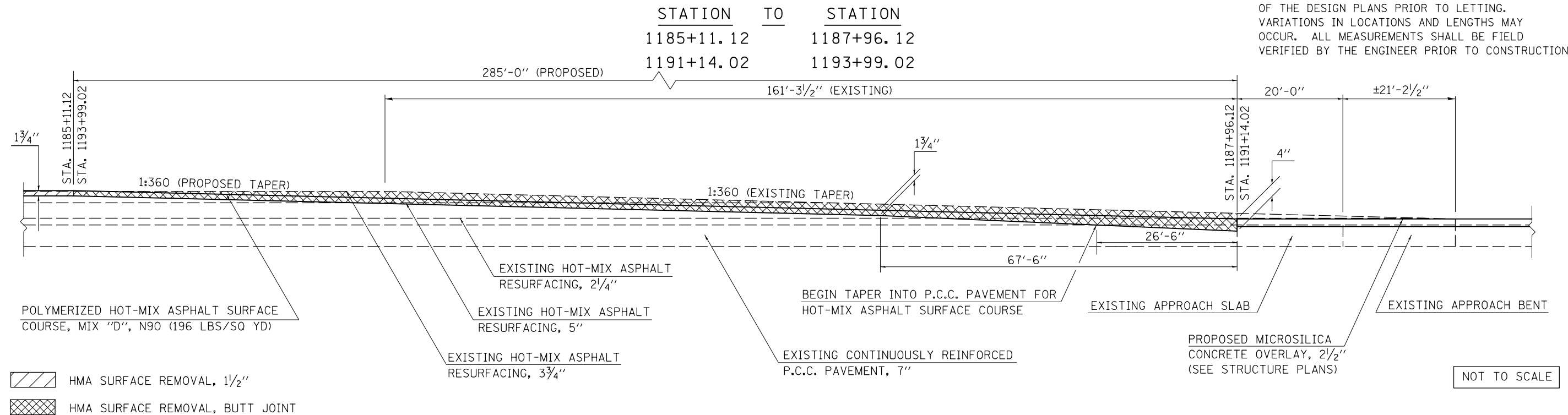
NOTE:
THE VARIOUS PAY ITEMS REPRESENT THE BEST INFORMATION AVAILABLE FOR COMPLETION OF THE DESIGN PLANS PRIOR TO LETTING. VARIATIONS IN LOCATIONS AND LENGTHS MAY OCCUR. ALL MEASUREMENTS SHALL BE FIELD VERIFIED BY THE ENGINEER PRIOR TO CONSTRUCTION.



DETAIL FOR I-74 MILLING & PAVING TRANSITION AT S.N. 074-0043

WESTBOUND DRIVING & PASSING LANE

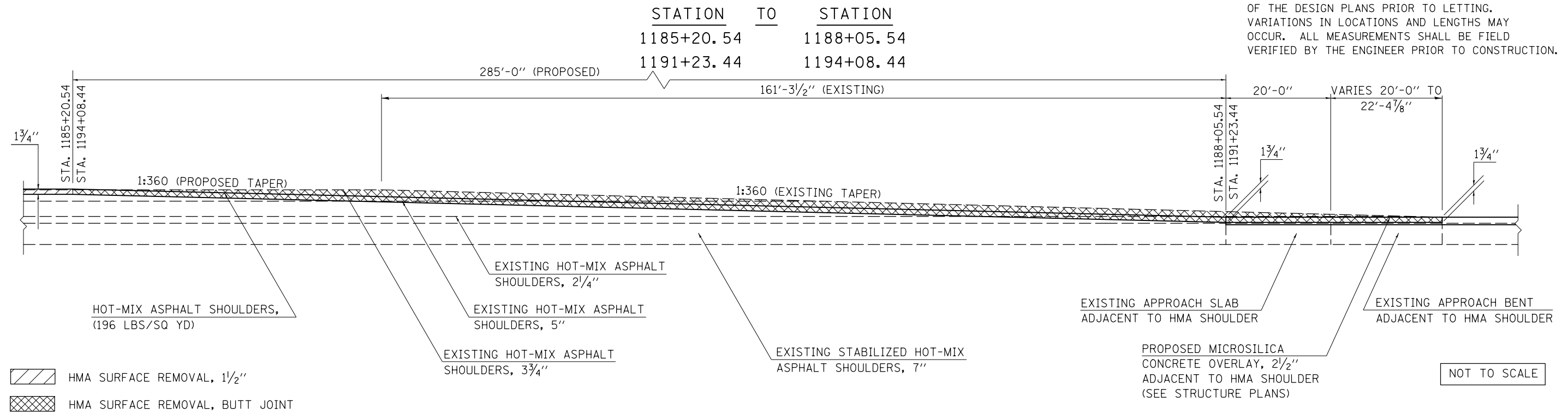
NOTE:
THE VARIOUS PAY ITEMS REPRESENT THE BEST INFORMATION AVAILABLE FOR COMPLETION OF THE DESIGN PLANS PRIOR TO LETTING. VARIATIONS IN LOCATIONS AND LENGTHS MAY OCCUR. ALL MEASUREMENTS SHALL BE FIELD VERIFIED BY THE ENGINEER PRIOR TO CONSTRUCTION.



DETAIL FOR I-74 MILLING & PAVING TRANSITION AT S.N. 074-0042

EASTBOUND DRIVING & PASSING LANE SHOULDER

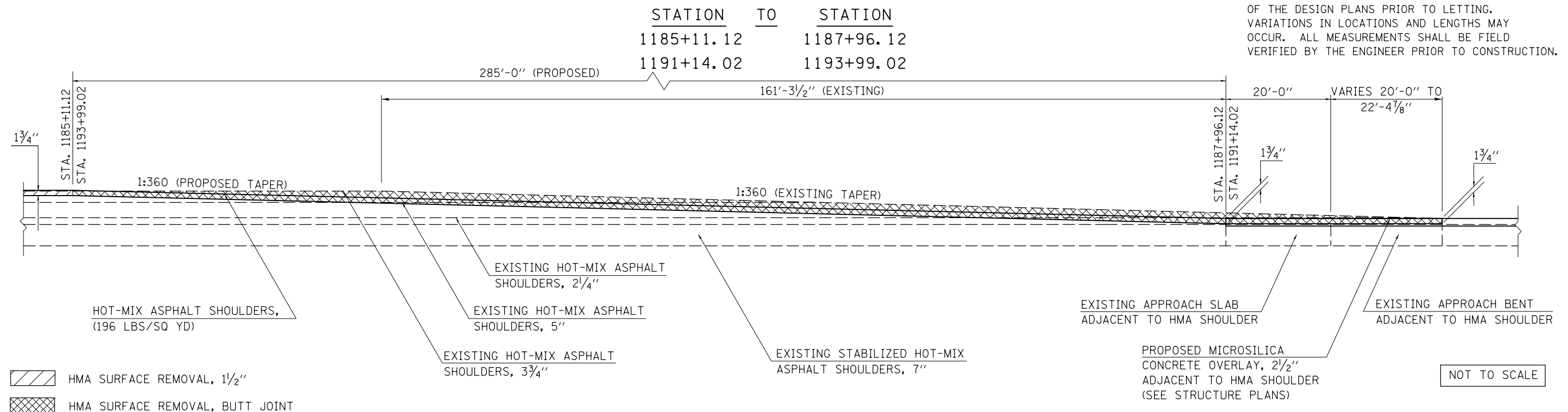
NOTE:
THE VARIOUS PAY ITEMS REPRESENT THE BEST INFORMATION AVAILABLE FOR COMPLETION OF THE DESIGN PLANS PRIOR TO LETTING. VARIATIONS IN LOCATIONS AND LENGTHS MAY OCCUR. ALL MEASUREMENTS SHALL BE FIELD VERIFIED BY THE ENGINEER PRIOR TO CONSTRUCTION.



DETAIL FOR I-74 MILLING & PAVING TRANSITION AT S.N. 074-0043

WESTBOUND DRIVING & PASSING LANE SHOULDER

NOTE:
THE VARIOUS PAY ITEMS REPRESENT THE BEST INFORMATION AVAILABLE FOR COMPLETION OF THE DESIGN PLANS PRIOR TO LETTING. VARIATIONS IN LOCATIONS AND LENGTHS MAY OCCUR. ALL MEASUREMENTS SHALL BE FIELD VERIFIED BY THE ENGINEER PRIOR TO CONSTRUCTION.



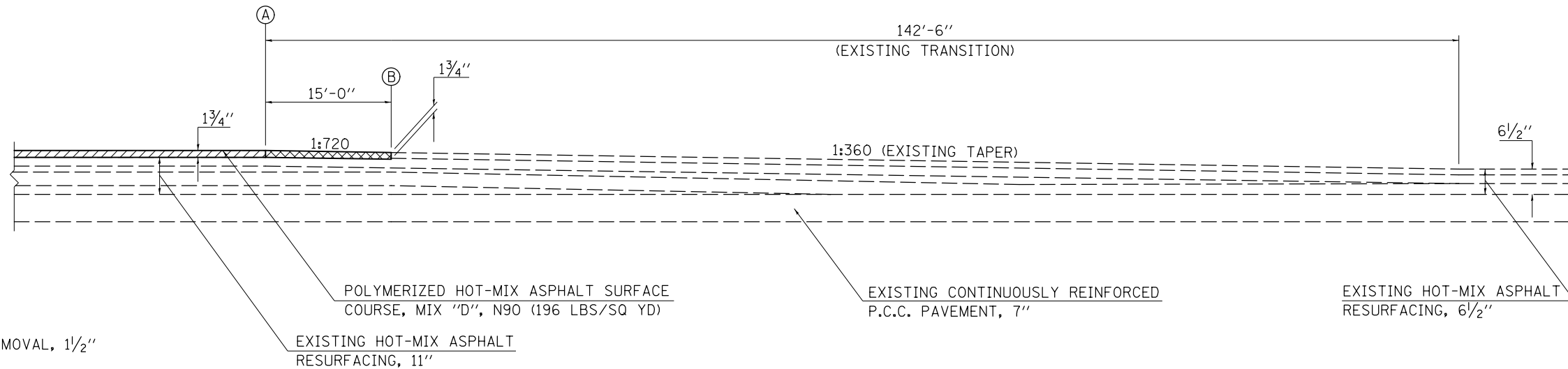
FILE NAME =	USER NAME = eaglinge	DESIGNED - GAE	REVISED -	STATE OF ILLINOIS DEPARTMENT OF TRANSPORTATION	MILLING & PAVING TRANSITION DETAILS F.A.I. 74 (I-74)	DRAWN - BBP	REVISED -	F.A.I. RTE. 74	SECTION •	COUNTY PIATT	TOTAL SHEETS 310	SHEET NO. 202		
		CHECKED -	REVISED -											
		DATE -	REVISED -											
*MODELNAME#		PLOT DATE = 10/16/2014		SCALE: SHEET 16 OF 17 SHEETS STA. TO STA.		CONTRACT NO. 70717		ILLINOIS FED. AID PROJECT						

DETAIL FOR I-74 MILLING & PAVING TRANSITION AT END OF PROJECT

EASTBOUND / WESTBOUND DRIVING & PASSING LANE

	STATION	TO	STATION
E. B. (A)	1258+12.00		1258+27.00 (B)
W. B. (A)	1256+35.00		1256+50.00 (B)

NOTE:
 THE VARIOUS PAY ITEMS REPRESENT THE BEST INFORMATION AVAILABLE FOR COMPLETION OF THE DESIGN PLANS PRIOR TO LETTING. VARIATIONS IN LOCATIONS AND LENGTHS MAY OCCUR. ALL MEASUREMENTS SHALL BE FIELD VERIFIED BY THE ENGINEER PRIOR TO CONSTRUCTION.



- HMA SURFACE REMOVAL, 1 1/2"
- HMA SURFACE REMOVAL, BUTT JOINT

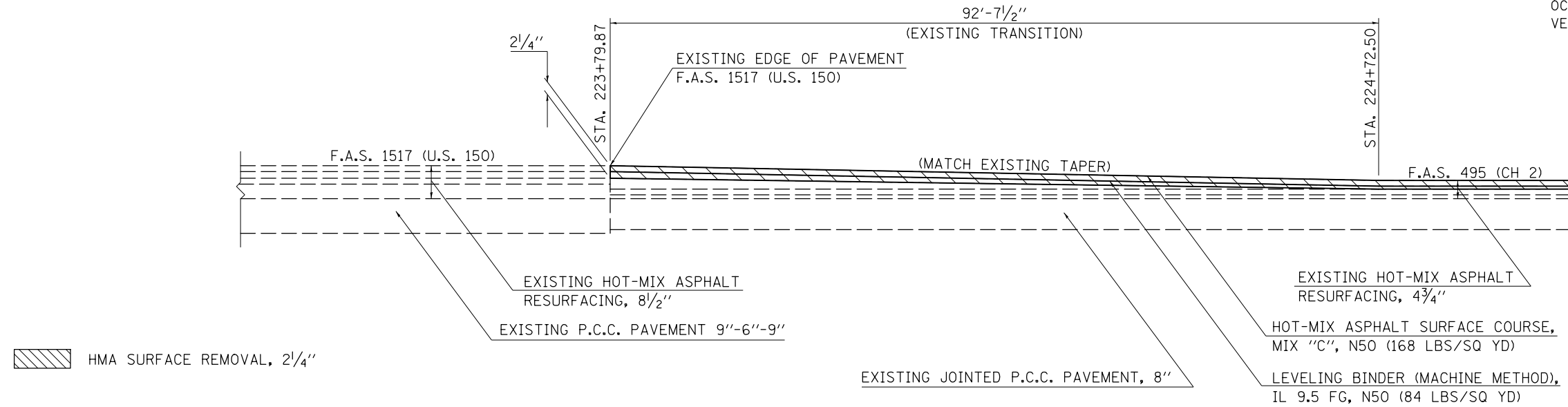
NOT TO SCALE

FILE NAME =	USER NAME = eaglinge	DESIGNED - GAE	REVISED -	STATE OF ILLINOIS DEPARTMENT OF TRANSPORTATION	MILLING & PAVING TRANSITION DETAILS F.A.I. 74 (I-74)	F.A.I. RTE.	SECTION	COUNTY	TOTAL SHEETS	SHEET NO.	
		DRAWN - BBP	REVISED -			74		PIATT	309	203	
	PLOT SCALE = 40.0000' / in.	CHECKED -	REVISED -			*(74-2)RS-2 & (74-3)RS-3		CONTRACT NO. 70717			
	PLOT DATE = 10/16/2014	DATE -	REVISED -			SCALE: NONE SHEET 17 OF 17 SHEETS STA. TO STA.		FED. ROAD DIST. NO. ILLINOIS FED. AID PROJECT			

DETAIL FOR F.A.S. 495 MILLING & PAVING TRANSITION AT BEGINNING OF PROJECT

STATION TO STATION
223+79.87 TO 224+72.50

NOTE:
THE VARIOUS PAY ITEMS REPRESENT THE BEST INFORMATION AVAILABLE FOR COMPLETION OF THE DESIGN PLANS PRIOR TO LETTING. VARIATIONS IN LOCATIONS AND LENGTHS MAY OCCUR. ALL MEASUREMENTS SHALL BE FIELD VERIFIED BY THE ENGINEER PRIOR TO CONSTRUCTION.

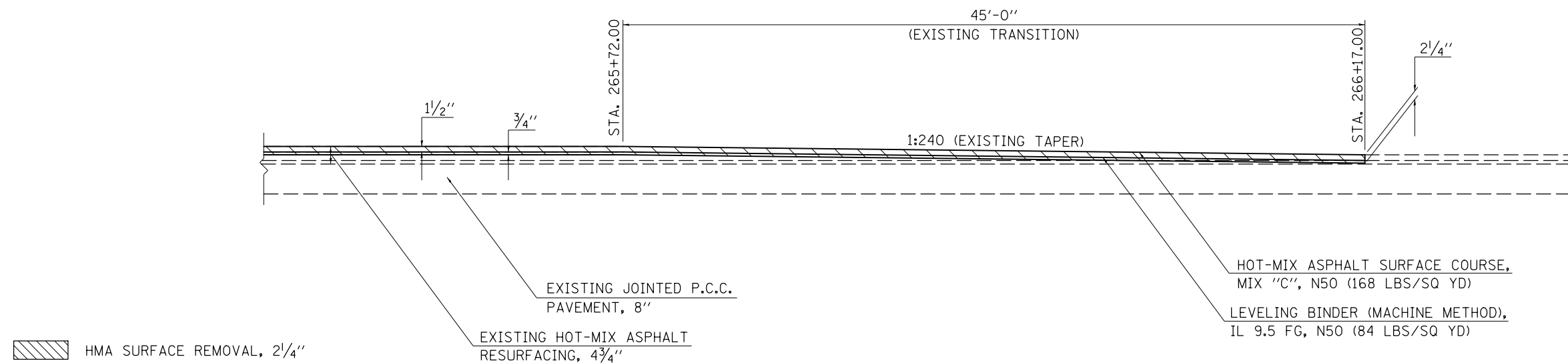


NOT TO SCALE

DETAIL FOR F.A.S. 495 MILLING & PAVING TRANSITION AT END OF PROJECT

STATION TO STATION
265+72.00 TO 266+17.00

NOTE:
THE VARIOUS PAY ITEMS REPRESENT THE BEST INFORMATION AVAILABLE FOR COMPLETION OF THE DESIGN PLANS PRIOR TO LETTING. VARIATIONS IN LOCATIONS AND LENGTHS MAY OCCUR. ALL MEASUREMENTS SHALL BE FIELD VERIFIED BY THE ENGINEER PRIOR TO CONSTRUCTION.



NOT TO SCALE

FILE NAME =	USER NAME = eaglino	DESIGNED - GAE	REVISED -
ci:\pw\work\p\dot\ea\lino\d0200185\0570717-sht-details.dgn		DRAWN - BBP	REVISED -
		CHECKED -	REVISED -
		DATE -	REVISED -

**STATE OF ILLINOIS
DEPARTMENT OF TRANSPORTATION**

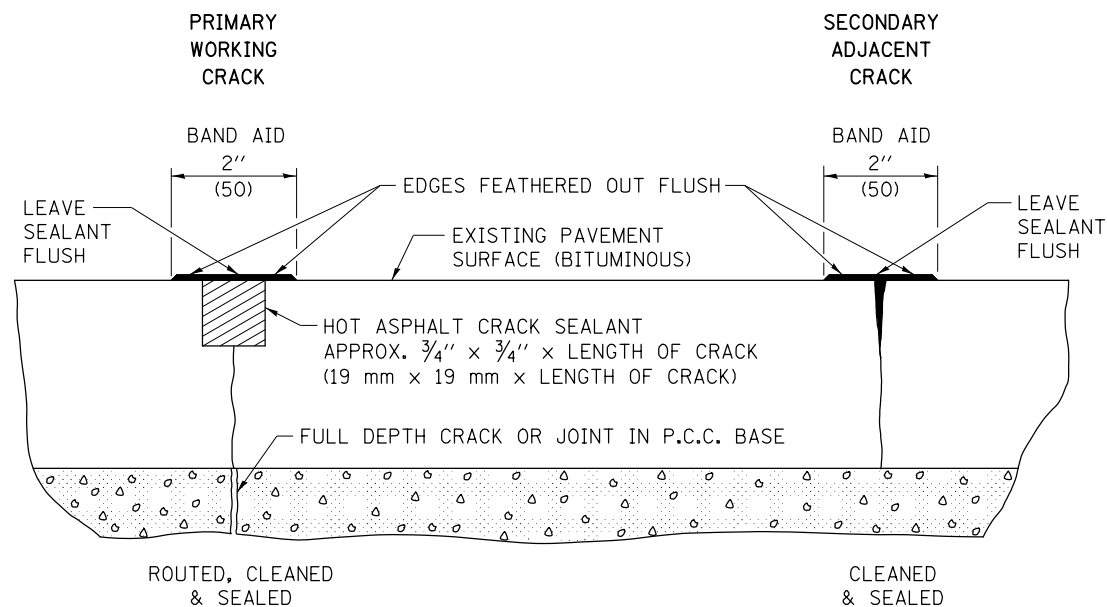
**MILLING & PAVING TRANSITION DETAILS
F.A.S. 495 (C.H. 2)**

SCALE: NONE SHEET 1 OF 2 SHEETS STA. TO STA.

F.A.I. RTE.	SECTION	COUNTY	TOTAL SHEETS	SHEET NO.
74		PIATT	309	204
* (74-2)RS-2 & (74-3)RS-3			CONTRACT NO. 70717	
FED. ROAD DIST. NO. ILLINOIS FED. AID PROJECT				

HMA PAVEMENT

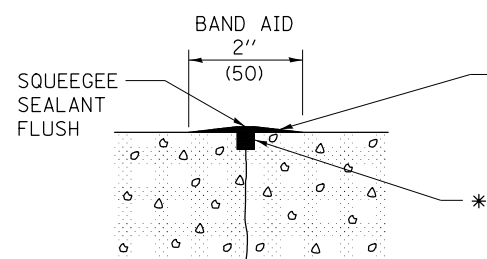
(USE PAY ITEMS : 45100100 CRACK ROUTING (PAVEMENT)
AND 45100200 CRACK FILLING)



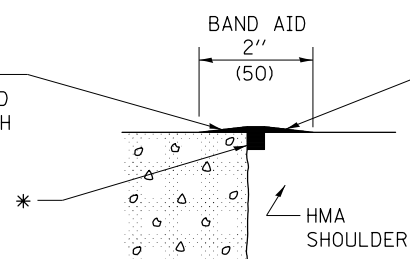
PCC PAVEMENT

(USE PAY ITEMS : 45200100 JOINT OR CRACK ROUTING (P.C.C. PAVEMENT & SHOULDER)
AND 45200300 JOINT OR CRACK FILLING)

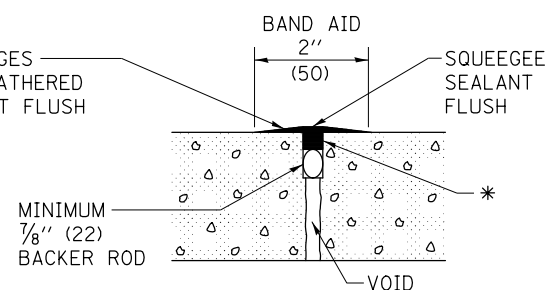
TRANSVERSE CRACKS AND JOINTS AND CENTERLINE JOINT



LONGITUDINAL SHOULDER JOINT

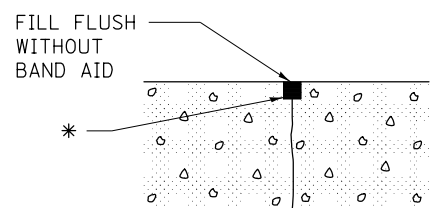


ANY WIDE LONGITUDINAL JOINT OR CRACK

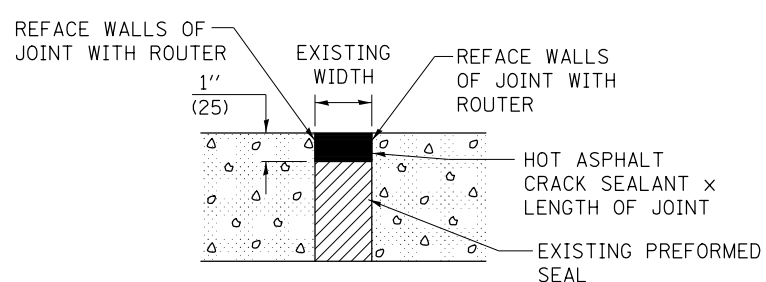


* HOT ASPHALT CRACK SEALANT APPROX. 3/4" x 3/4" x LENGTH OF CRACK. ACTUAL QUANTITY WILL VARY AS NEEDED FOR PRIMARY OR SECONDARY WORKING CRACK.

LONGITUDINAL RANDOM CRACK



TRANSVERSE EXPANSION JOINT



Note: All dimensions are in INCHES (millimeters) unless otherwise shown.

FILE NAME =	USER NAME = eaglinge	DESIGNED -	REVISED - 12/06
et:\pw\work\p\dot\veagl\ng\0200185\0570717-sht-Cadd Details.dgn		DRAWN -	REVISED - 08/07
	PLOT SCALE = 40.0000' / in.	CHECKED -	REVISED - 12/08
	PLOT DATE = 10/16/2014	DATE -	REVISED -

STATE OF ILLINOIS
DEPARTMENT OF TRANSPORTATION

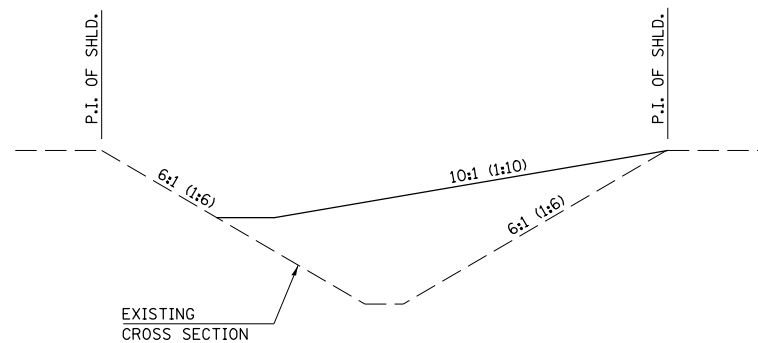
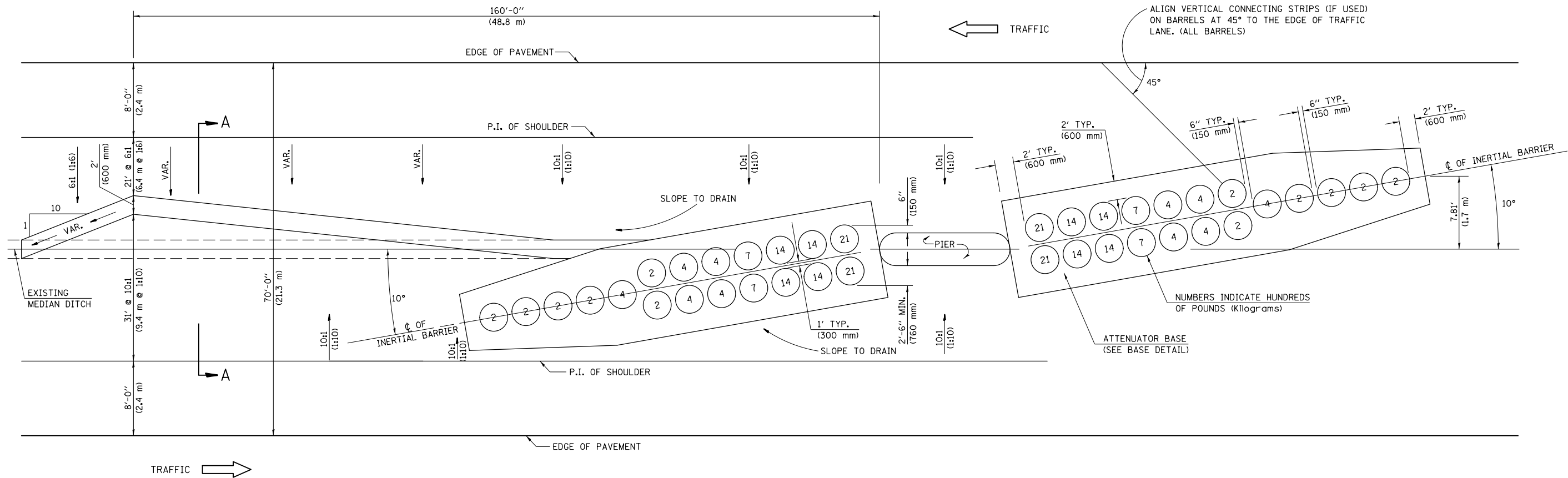
CRACK AND JOINT SEALING

SCALE: SHEET NO. 1 OF 1 SHEETS STA. TO STA.

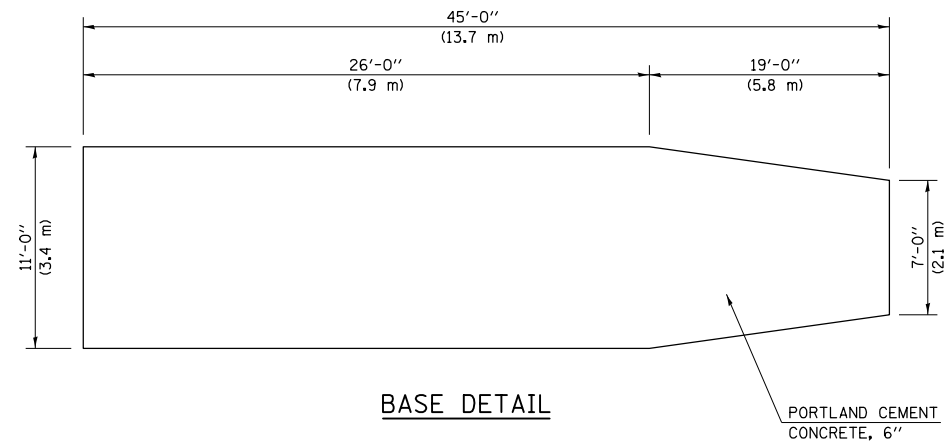
DISTRICT 5 DETAIL NO. 45AAAAAA

F.A.I. RTE.	SECTION	COUNTY	TOTAL SHEETS	SHEET NO.
74	*	PIATT	310	212
*(74-2)RS-2 & (74-3)RS-3			CONTRACT NO. 70717	
FED. ROAD DIST. NO.		ILLINOIS FED. AID PROJECT		

70 MPH (110 km/h) DESIGN - 70' (21 m) MEDIAN



SECTION A-A
GRADING AND SHAPING DETAIL



BASE DETAIL

GENERAL NOTES

- ALL 10:1 (1:10) SLOPES SHOWN ON THIS DETAIL SHALL BE CONSTRUCTED 10:1 (1:10) OR FLATTER.
- THE SLOPES AS SHOWN ON THIS DETAIL SHALL APPLY TO BOTH ENDS OF THE BRIDGE PIERS.
- THE LENGTH X WIDTH OF MODULE LAYOUT IS 41.0' x 7.0' : 19 MODULES - 14,400 LBS. (12.5 m x 2.1 m : 19 MODULES - 6532 kg).
- IN AREAS OF 10:1 (1:10) SLOPES PRECEDING THE ATTENUATOR IN THE MEDIAN INSTALLATION, FOUR OR MORE WOOD POSTS SHALL BE PLACED AT 5' (1.5 m) INTERVALS IN THE MEDIAN C. SEE SPECIAL PROVISIONS AND SCHEDULES.

Note: All dimensions are in INCHES (millimeters) unless otherwise shown.

DISTRICT 5 DETAIL NO. Z0030150F

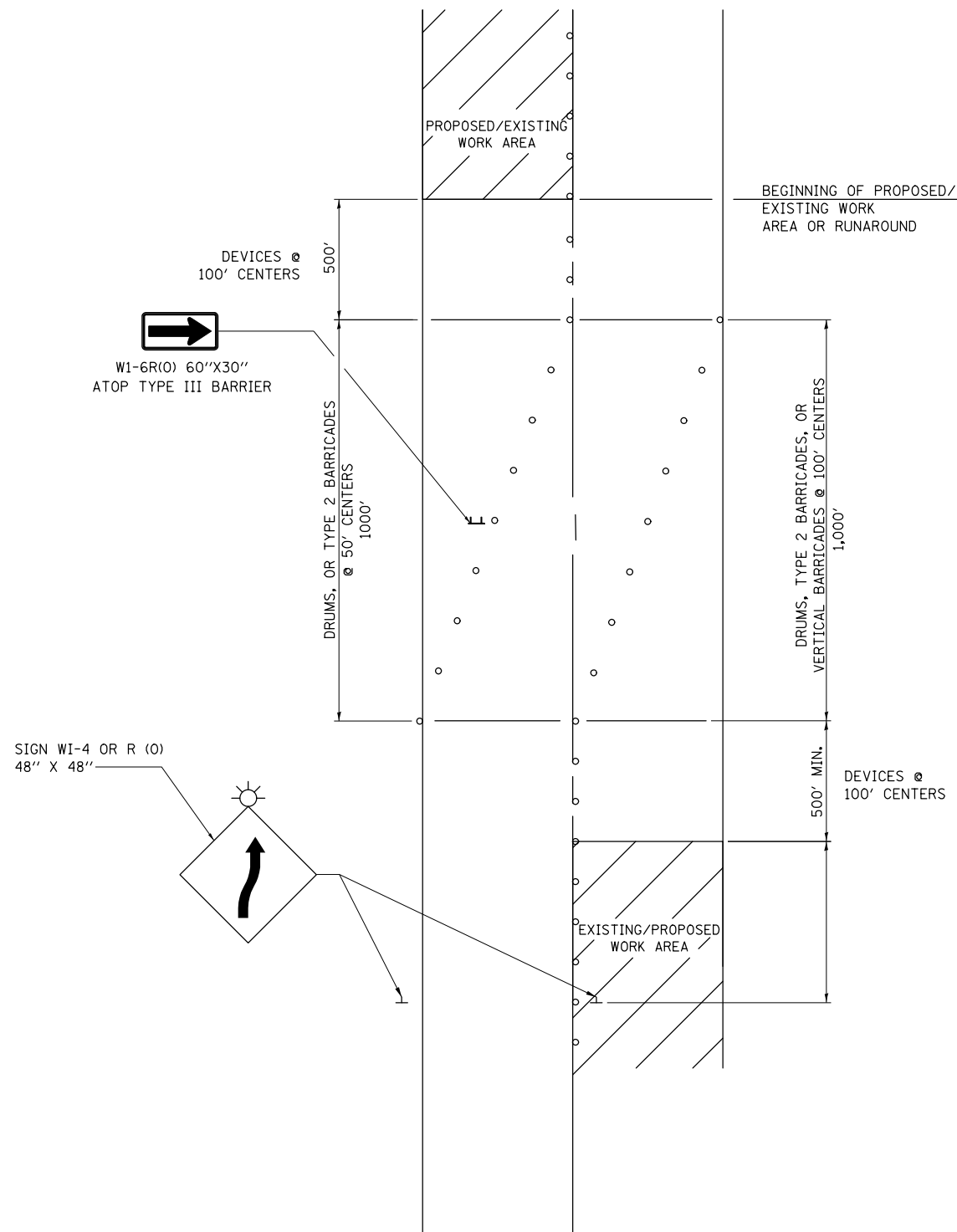
FILE NAME =	USER NAME = eaglinge	DESIGNED -	REVISED - 11/06
ct:\pw\work\p\id\02200185\0574717-sht-Cadd Details.dgn		DRAWN -	REVISED - 12/08
	PLOT SCALE = 40.0000' / in.	CHECKED -	REVISED - 05/11
	PLOT DATE = 10/16/2014	DATE -	REVISED -

STATE OF ILLINOIS
DEPARTMENT OF TRANSPORTATION

IMPACT ATTENUATORS (NON-REDIRECTIVE) TEST LEVEL 3

SCALE: SHEET NO. 1 OF 1 SHEETS STA. TO STA.

F.A.I. RTE.	SECTION	COUNTY	TOTAL SHEETS	SHEET NO.
74	*	PIATT	310	214
*(74-2)RS-2 & (74-3)RS-3		CONTRACT NO. 70717		
FED. ROAD DIST. NO.		ILLINOIS FED. AID PROJECT		



- NOTES:**
1. THIS DETAIL ALSO APPLIES WHEN WORK IS BEING PERFORMED IN THE LEFT LANE PRIOR TO THE RIGHT LANE. UNDER THESE CONDITIONS, THE SETUP WOULD BE A MIRROR IMAGE TO WHAT IS SHOWN.
 2. ALL DEVICES SHALL CONFORM TO STD. 701901
 3. ALL CONFLICTING OR UNNECESSARY SIGNS SHALL BE REMOVED OR COVERED.
 4. ALL DEVICES REQUIRE STEADY BURN MONODIRECTIONAL LIGHTS IF WORK INVOLVES A NIGHT-TIME CLOSURE.
 5. CONES MAY BE SUBSTITUTED FOR BARRICADES OR DRUMS AT HALF THE SPACING DURING DAY OPERATIONS.

FILE NAME =	USER NAME = eaglinge	DESIGNED - 1/11	REVISED - 06/14
et:\pw\work\p\dot\ea\linge\d\200185\0570717-sht-Cadd Details.dgn		DRAWN -	REVISED -
	PLOT SCALE = 40.0000' / in.	CHECKED -	REVISED -
	PLOT DATE = 10/16/2014	DATE -	REVISED -

**STATE OF ILLINOIS
DEPARTMENT OF TRANSPORTATION**

SWITCHBACK

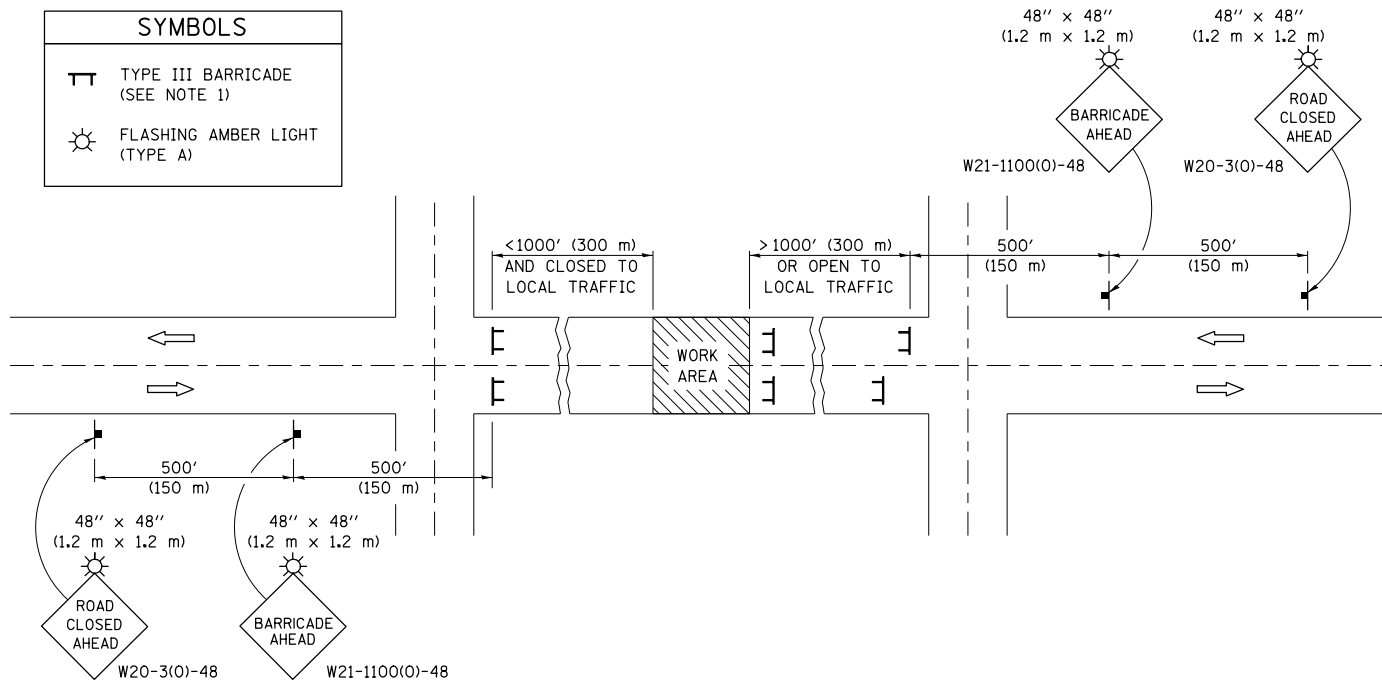
SCALE: SHEET NO. 1 OF 1 SHEETS STA. TO STA.

DISTRICT 5 DETAIL NO. 70100100				
F.A.I. RTE.	SECTION	COUNTY	TOTAL SHEETS	SHEET NO.
74	*	PIATT	310	217
*(74-2)RS-2 & (74-3)RS-3			CONTRACT NO. 70717	
FED. ROAD DIST. NO.	ILLINOIS	FED. AID PROJECT		

ROAD CLOSURE

SIDEROAD / STREET CLOSURE

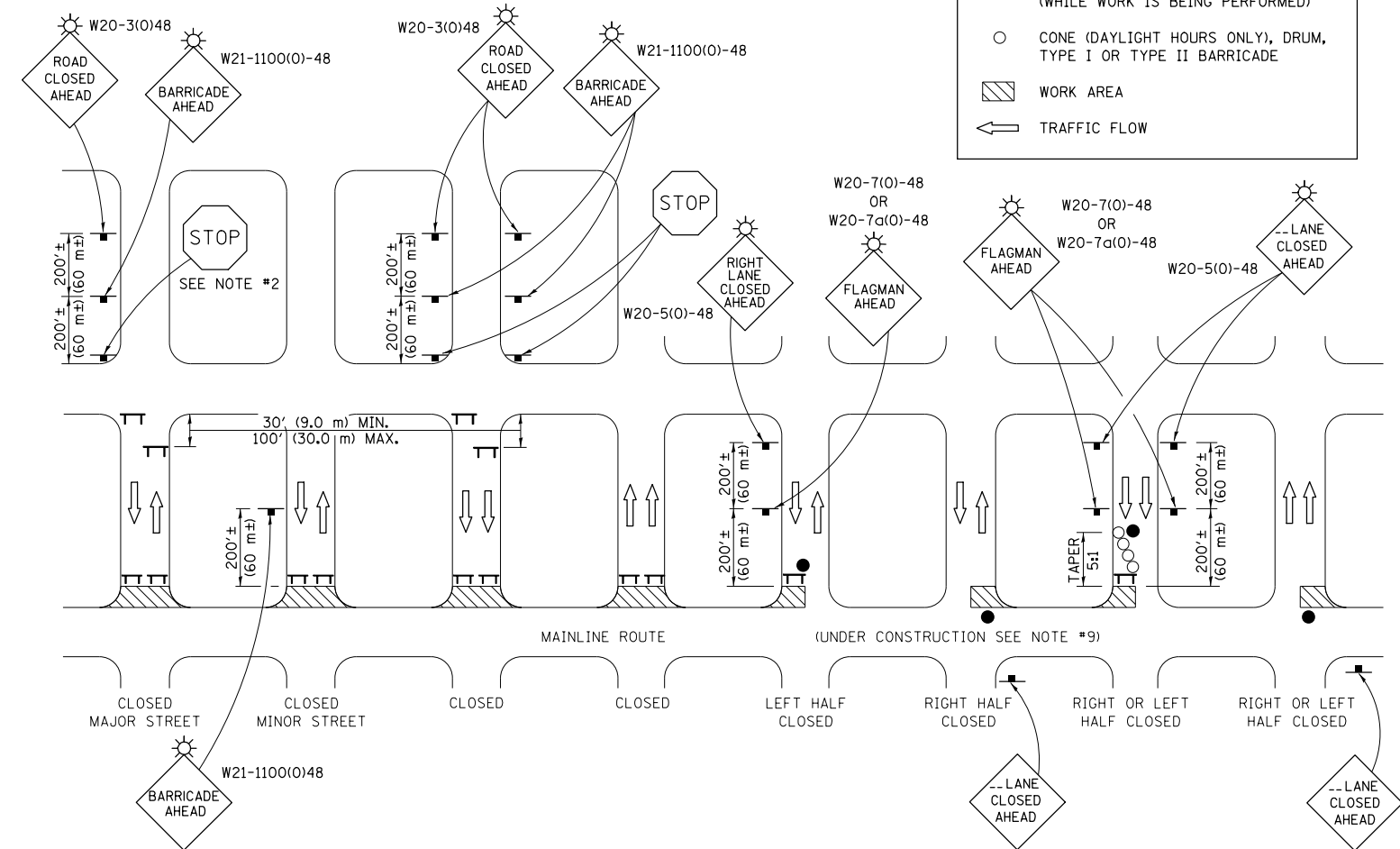
SYMBOLS	
	TYPE III BARRICADE (SEE NOTE 1)
	FLASHING AMBER LIGHT (TYPE A)



GENERAL NOTES

- TYPE III BARRICADES SHALL BE AS SHOWN ON STANDARD 701901 "TYPICAL APPLICATIONS OF TYPE III BARRICADES CLOSING A ROAD". EACH TYPE III BARRICADE SHALL HAVE TWO FLASHING AMBER LIGHTS MOUNTED ABOVE IT.
- IF THE ROAD IS OPEN TO LOCAL TRAFFIC OR EXCEEDS 1000' (300 m), ANOTHER SET OF TYPE III BARRICADES, EQUIPPED AS IN NOTE 1 ABOVE, SHALL BE PLACED AT EACH END OF THE WORK AREA.
- WHEN A STOP CONDITION EXISTS, NO SIGNS ARE REQUIRED IN ADVANCE OF THE "STOP" SIGN WHEN THE ROAD IS CLOSED WITHIN 100' (30 m) OF THE INTERSECTION.
- STANDARD 701901 SHALL APPLY FOR THE PLACEMENT & DESIGN OF TYPE III BARRICADES.
- IF A TYPE III BARRICADE WITH AN ATTACHED SIGN PANEL WHICH MEETS NCHRP 350 IS NOT AVAILABLE, THE SIGNS MAY BE MOUNTED ON AN NCHRP 350 TEMPORARY SIGN SUPPORT DIRECTLY IN FRONT OF THE BARRICADE.
- REFLECTORIZED STRIPING SHALL APPEAR ON BOTH SIDES OF THE TYPE III BARRICADES IF ROAD IS OPEN TO LOCAL TRAFFIC.
- ALL SIGNS SHALL BE POST MOUNTED IF THE CLOSURE TIME EXCEEDS FOUR DAYS.
- A MINIMUM OF TWO FLASHING LIGHTS SHALL BE USED AT NIGHT ON EACH APPROACH IN ADVANCE OF THE WORK AREA. FLASHING LIGHTS SHALL BE INSTALLED ABOVE THE FIRST TWO SIGNS IN THE SERIES.
- LONGITUDINAL DIMENSIONS MAY BE ADJUSTED SLIGHTLY TO FIT FIELD CONDITIONS.
- FORMS BT. 725 AND BT. 726 ARE REQUIRED.
- WHEN A SIDEROAD INTERSECTS THE HIGHWAY ON WHICH WORK IS BEING PERFORMED, ADDITIONAL TRAFFIC DEVICES SHALL BE ERECTED AND PROVIDED AS DIRECTED BY THE ENGINEER.
- AN ADDITIONAL SIGN MAY BE REQUIRED AT A MAJOR INTERSECTING ROAD IN ADVANCE OF THE CLOSURE. THE ADDITIONAL SIGN SHALL GIVE THE DISTANCE TO THE BARRICADE IN MILES OR FRACTIONS OF A MILE.

SYMBOLS	
	TYPE III BARRICADE (SEE NOTE)
	FLASHING LIGHT
	FLAGGER WITH TRAFFIC CONTROL SIGN (WHILE WORK IS BEING PERFORMED)
	CONES (DAYLIGHT HOURS ONLY), DRUM, TYPE I OR TYPE II BARRICADE
	WORK AREA
	TRAFFIC FLOW



GENERAL NOTES

- TYPE III BARRICADES SHALL BE AS SHOWN ON "TYPICAL APPLICATIONS OF TYPE III BARRICADES CLOSING A ROAD". EACH TYPE III BARRICADE SHALL HAVE TWO FLASHING AMBER LIGHTS MOUNTED ABOVE IT.
- WHERE A STOP CONDITION EXISTS, AS SHOWN ABOVE, WARNING SIGNS MAY BE OMITTED IN ADVANCE OF THE "STOP" SIGN.
- STANDARD 701901 SHALL APPLY FOR THE PLACEMENT & MANUFACTURE OF TYPE III BARRICADES.
- ALL SIGNS SHALL BE POST MOUNTED IF THE CLOSURE TIME EXCEEDS FOUR DAYS.
- ONE FLASHING LIGHT IS REQUIRED ABOVE EACH ADVANCE WARNING SIGN DURING HOURS OF DARKNESS.
- LONGITUDINAL DIMENSIONS MAY BE ADJUSTED SLIGHTLY TO FIT FIELD CONDITIONS.
- FORMS BT 725 AND BT 726 ARE REQUIRED.
- THE MAINLINE ROUTE TEMPORARY TRAFFIC CONTROL SHALL BE IN ACCORDANCE WITH THE PLANS, SPECIAL PROVISIONS AND STANDARD SPECIFICATIONS.
- ALL FLAGGERS REQUIRED AT SIDE ROADS AND ENTRANCES REMAINING OPEN TO TRAFFIC AND/OR ADDITIONAL BARRICADES REQUIRED BY THE ENGINEER TO CLOSE SIDE ROADS AND ENTRANCES WILL BE PAID FOR ACCORDING TO ARTICLE 109.04.

Note: All dimensions are in INCHES (millimeters) unless otherwise shown.

FILE NAME =	USER NAME = eaglinge	DESIGNED -	REVISED - 11/06
ei:\pw\work\p1dot\ea\linge\d0200185\0574717-sht-Cadd_Details.dgn		DRAWN -	REVISED - 12/07
	PLOT SCALE = 48.0000' / in.	CHECKED -	REVISED - 09/09 - KJT
	PLOT DATE = 10/16/2014	DATE -	REVISED -

STATE OF ILLINOIS
DEPARTMENT OF TRANSPORTATION

TRAFFIC CONTROL & PROTECTION DEVICES
(ROAD & SIDEROAD/STREET CLOSURES)

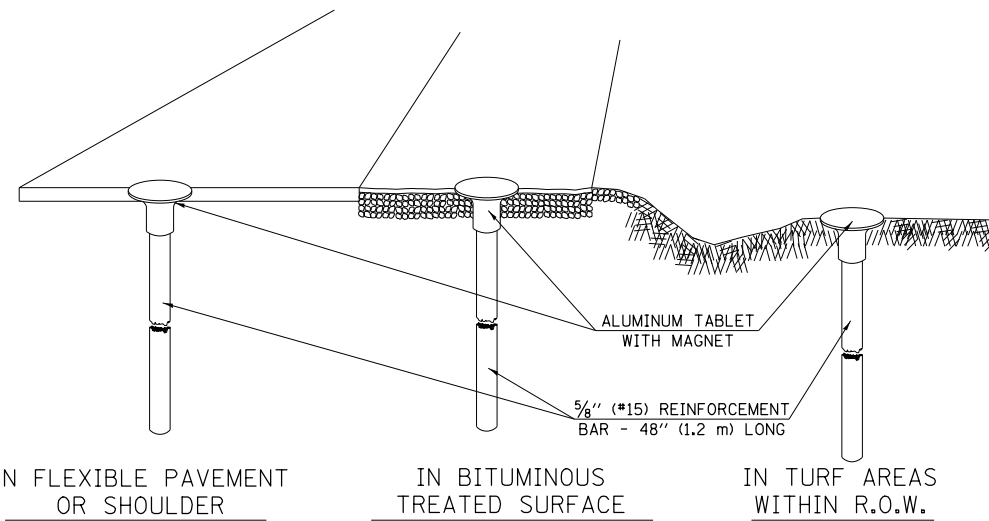
SCALE: SHEET NO. 1 OF 1 SHEETS STA. TO STA.

DISTRICT 5 DETAIL NO. 7020000

F.A.I. RTE.	SECTION	COUNTY	TOTAL SHEETS	SHEET NO.
74	*	PIATT	310	218
*(74-2)RS-2 & (74-3)RS-3		CONTRACT NO. 70717		
FED. ROAD DIST. NO.		ILLINOIS FED. AID PROJECT		

XZ193300 – SURVEY MARKER, TYPE 1 (SPECIAL)

TO BE INSTALLED IN FLEXIBLE PAVEMENT OR SHOULDER, BITUMINOUS TREATED SURFACE AND TURF AREAS WITHIN THE RIGHT-OF-WAY FOR PRESERVING PERMANENT SURVEY MARKERS (PI'S, PT'S, PC'S, POC'S, & POT'S)



SPECIFICATIONS FOR ALUMINUM TABLET

SURVEY CAP FOR REBAR. 3/4" (83 mm) CONVEX SURVEY CAP FOR 5/8" (15 mm) REBAR WITH ILLINOIS DEPARTMENT OF TRANSPORTATION LOGO. THIS LOGO SHALL PROVIDE LETTERS RECESSED INTO THE SURFACE A MINIMUM OF 1/32" (0.8 mm) FOR EASY AND LONG-TERM LEGIBILITY. THE ALUMINUM CAP FOR REBAR SHALL BE PRODUCED BY THE PROCESS OF ORBITAL FORGING TO PRODUCE A HIGH-STRENGTH AND DURABLE MARKER CAP WHICH WILL NOT CHIP OR BREAK AND PROVIDE A SMOOTH FINISH FOR STAMPING OF DATA IN THE FIELD. THE ALUMINUM CAP FOR REBAR SHALL BE TAPERED FOR A PERFECT COMPRESSION FIT. A SPECIAL PLASTIC INSULATOR SHALL BE INSTALLED TO PREVENT DISSIMILAR METAL CONTACT AND CORROSION. THE PLASTIC INSULATOR SHALL FORM READILY TO THE OUTER SHAPE OF THE REBAR AND TO THE INNER SHAPE OF THE ALUMINUM CAP SOCKET. THE PLASTIC INSULATOR SHALL BE LOW DENSITY POLYETHYLENE, A MINIMUM 1 1/2" (38 mm) LONG AND CONFORM TO FEDERAL SPECIFICATION L-P 390.

COMPOSITION: ALUMINUM 98.3-98.7%; OTHER 1.3-1.7%; STRENGTH: YIELD 28 KSI (193 MPa), ULTIMATE 32 KSI (221 MPa). ELONGATION 15% [IN 2" (50 mm)]. SPECIFICATIONS: ALUMINUM ALLOY 6101-0; ASTM B317-83 (EXCEPT TEMPER) AS FORGED. NO EXCEPTIONS.

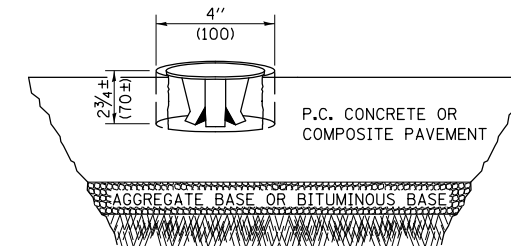
SPECIFICATIONS FOR REBAR

REBAR FOR ALUMINUM TABLET. REINFORCEMENT BAR SHALL BE 5/8" (#15) X 48" (1.2 m) (DEFORMED).

INSPECTION OF REINFORCEMENT BAR 5/8" (#15) SHALL BE DONE BY DISTRICT PERSONNEL OF THE ILLINOIS DEPARTMENT OF TRANSPORTATION, DIVISION OF HIGHWAYS.

XZ193400 – SURVEY MARKER, TYPE 2 (SPECIAL)

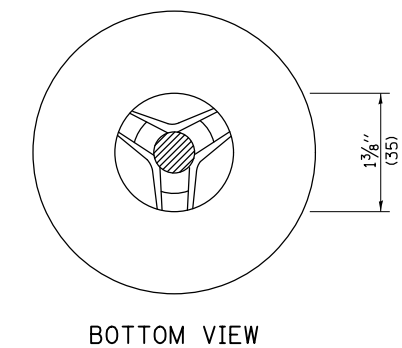
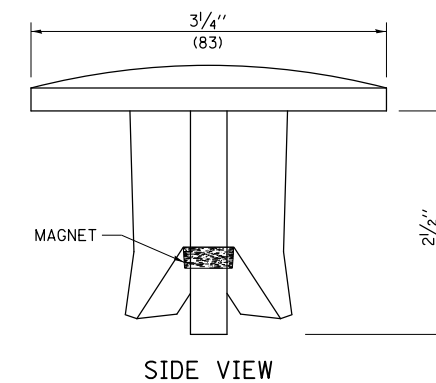
TO BE INSTALLED IN RIGID OR COMPOSITE PAVEMENT FOR PRESERVING PERMANENT SURVEY MARKERS (PI'S, PT'S, PC'S, POC'S, & POT'S)



SPECIFICATIONS FOR ALUMINUM TABLET (FORKED)

ALUMINUM TABLET (FORKED) FOR USE WITH "SURVEY MARKER, TYPE 2, (SPECIAL)" SHALL BE AS SHOWN ON THE DETAIL FOR THE 3/4" (83 mm) CONVEX SURVEY TABLET WITH ILLINOIS DEPARTMENT OF TRANSPORTATION LOGO. THIS LOGO SHALL PROVIDE LETTERS RECESSED INTO THE SURFACE A MINIMUM OF 1/32" (0.8 mm) FOR EASY AND LONG-TERM LEGIBILITY. THE ALUMINUM TABLET SHALL BE PRODUCED BY THE PROCESS OF ORBITAL FORGING TO PRODUCE A HIGH-STRENGTH AND DURABLE MARKER CAP WHICH WILL NOT CHIP OR BREAK AND PROVIDE A SMOOTH FINISH FOR STAMPING OF DATA IN THE FIELD. THE ALUMINUM TABLET SHALL BE DESIGNED NOT TO TURN OR ROTATE. THREE PRONGS ON A 2 1/2" (63 mm) STEM SHALL BE SUCH THAT THE ALUMINUM TABLET CANNOT BE EASILY REMOVED.

COMPOSITION: ALUMINUM 92-93%; MAGNESIUM 6.5-7.5%. STRENGTH: YIELD 19,000-21,000 PSI (131-145 MPa); TENSILE 38,000-44,000 PSI (262-303 MPa); ELONGATION 10-15% [IN 2" (50 mm)]. SPECIFICATIONS: ALLOY 535.0; QQ-A-601ES. NO EXCEPTIONS.



THE DIMENSIONS SHOWN SHALL BE EXACT, OTHERS MAY VARY, BUT SHALL BE SHOWN ON SHOP DRAWINGS.

GENERAL NOTES

1. WORK ON THIS ITEM SHALL NOT START UNTIL THE FINAL SURFACE IS COMPLETED.
2. THE ALUMINUM TABLET (FORKED) SHALL REST UPON THE BOTTOM OF THE 4" (100 mm) CORE HOLE. IF THE HOLE IS TOO DEEP, EPOXY GROUT MUST BE USED TO DECREASE THE DEPTH AND ALLOWED TO HARDEN BEFORE PROCEEDING.
3. THE ALUMINUM TABLET SHALL BE ANCHORED IN THE 4" (100 mm) DIAMETER HOLE IN THE NEW PAVEMENT WITH TWO-COMPONENT EPOXY CONFORMING TO APPLICABLE PORTIONS OF ARTICLE 1025.01 OF THE STANDARD SPECIFICATIONS.
4. THE 4" (100 mm) CORE HOLE SHALL BE SUBJECT TO THE APPROVAL OF THE ENGINEER.
5. THE CONTRACT PRICE, EACH, FOR SURVEY MARKER, TYPE 2 (SPECIAL) SHALL BE PAYMENT IN FULL FOR FURNISHING THE ALUMINUM TABLET AND FOR ALL LABOR AND MATERIAL REQUIRED TO SET THE MARKER IN PLACE, AS SPECIFIED, INCLUDING CORING THE NEW PAVEMENT.
6. ALL SURVEY MARKERS, TYPE 2 (SPECIAL) SHALL BE PLACED ± 1/4" (6 mm) BELOW THE FINAL SURFACE.

Note: All dimensions are in INCHES (millimeters) unless otherwise shown.

GENERAL NOTES

1. THE CONTRACT UNIT PRICE, EACH, FOR SURVEY MARKER, TYPE 1 (SPECIAL) SHALL BE PAYMENT IN FULL FOR FURNISHING THE REINFORCEMENT BAR AND ALUMINUM TABLET AND FOR ALL LABOR AND MATERIAL REQUIRED TO SET THE MARKER IN PLACE.
2. ALL SURVEY MARKERS, TYPE 1 (SPECIAL) SHALL BE PLACED ± 1/4" (6 mm) BELOW THE FINAL SURFACE.
3. WHEN THE TABLET AND REBAR ARE PLACED AS PART OF A SURVEY MARKER VAULT, THEY SHALL BE CONSIDERED AS INCLUDED IN THAT PAY ITEM AND THERE WILL BE NO PAYMENT FOR THE SURVEY MARKER, TYPE 1 (SPECIAL).

FILE NAME =	USER NAME = eaglinge	DESIGNED -	REVISED - 11/06
ci:\pw\work\p\dot\ea\linge\d0200185\0570717-sht-Cadd Details.dgn		DRAWN -	REVISED - 11/10
	PLOT SCALE = 40.0000' / in.	CHECKED -	REVISED -
	PLOT DATE = 10/16/2014	DATE -	REVISED -

STATE OF ILLINOIS
DEPARTMENT OF TRANSPORTATION

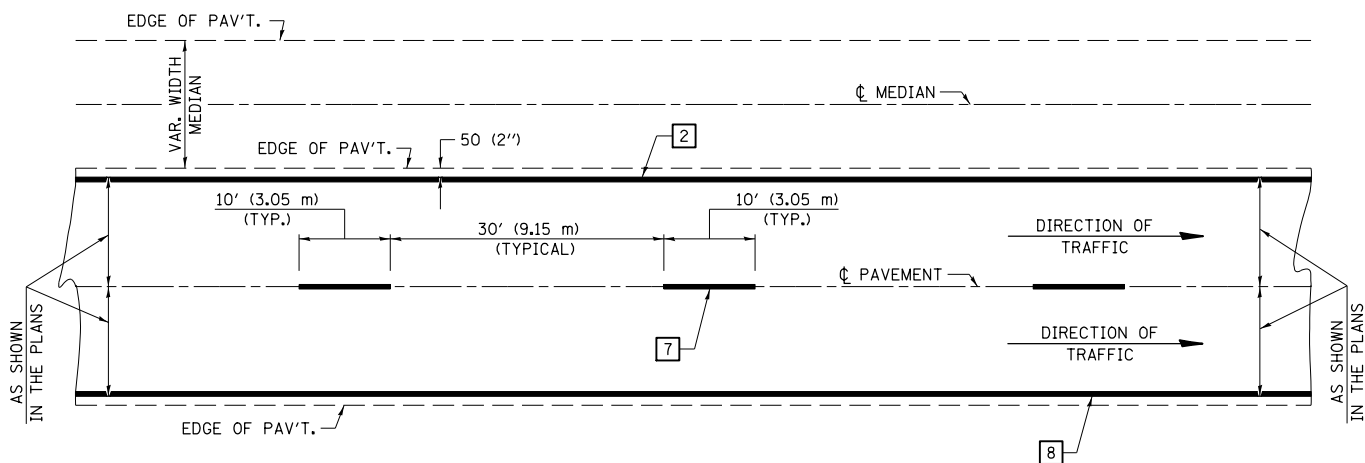
SURVEY MARKERS TYPE 1 & 2 (SPECIAL)

SCALE: SHEET NO. 1 OF 1 SHEETS STA. TO STA.

DISTRICT 5 DETAIL NO. XZ193AAA

F.A.I. R.T.E.	SECTION	COUNTY	TOTAL SHEETS	SHEET NO.
74	*	PIATT	310	219
*(74-2)RS-2 & (74-3)RS-3			CONTRACT NO. 70717	
FED. ROAD DIST. NO.		ILLINOIS FED. AID PROJECT		

CENTERLINE INTERSTATE OR MULTI-LANE TWO WAY DIVIDED HIGHWAY

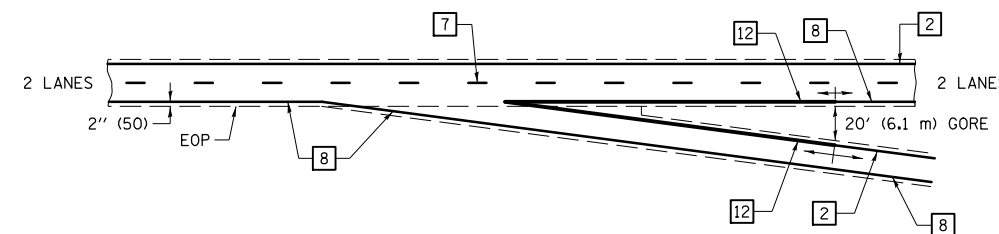


NOTE: PAVEMENT MARKINGS ARE TO BE EXTENDED THROUGH OMISSIONS WHEN APPLICABLE.

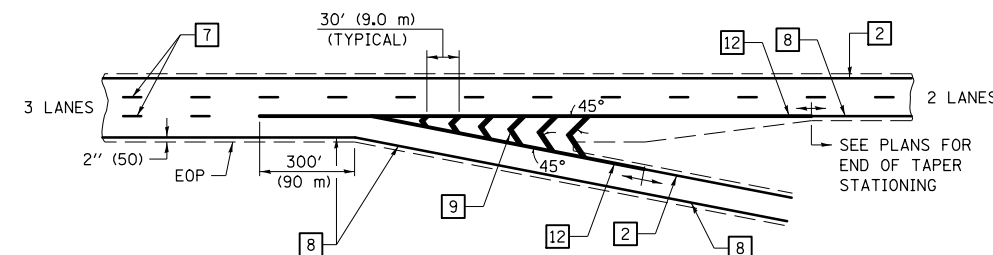
NOTE: SEE ARTICLES 780.04 & 781.03 FOR LOCATION OF STRIPES AND MARKERS RELATIVE TO EDGES OR JOINTS.

FOR RAISED REFLECTIVE PAVEMENT MARKERS, REFER TO STANDARD 781001.

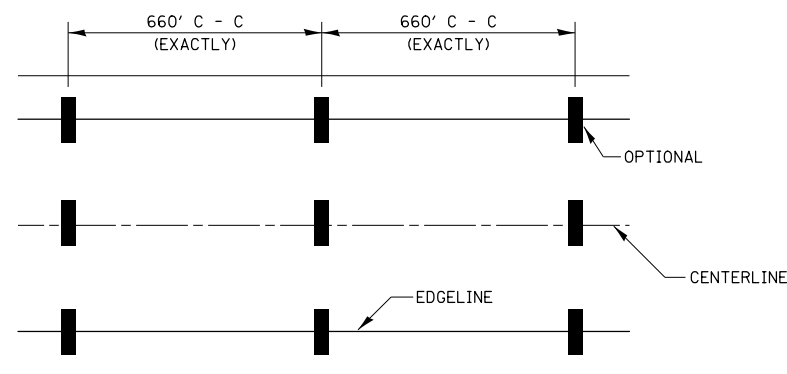
TYPICAL EXIT RAMP TERMINAL



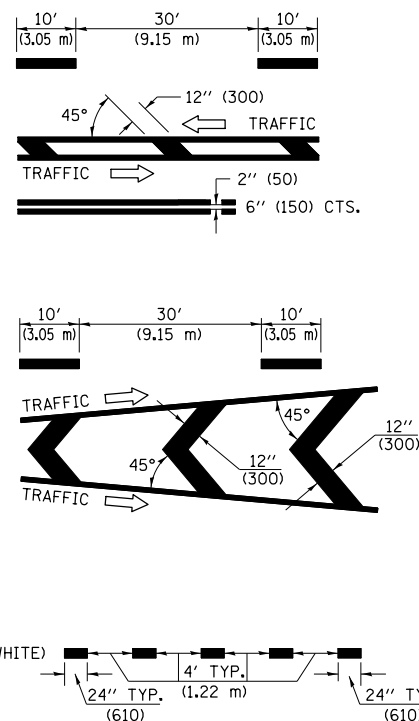
EXIT RAMP TERMINAL with EXCLUSIVE (auxiliary) LANE



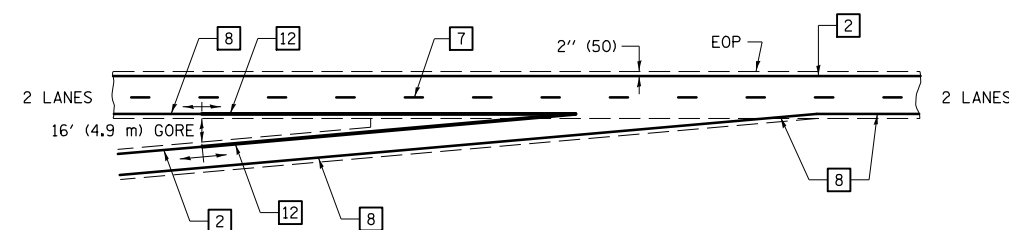
TYPICAL PAVEMENT MARKING LEGEND



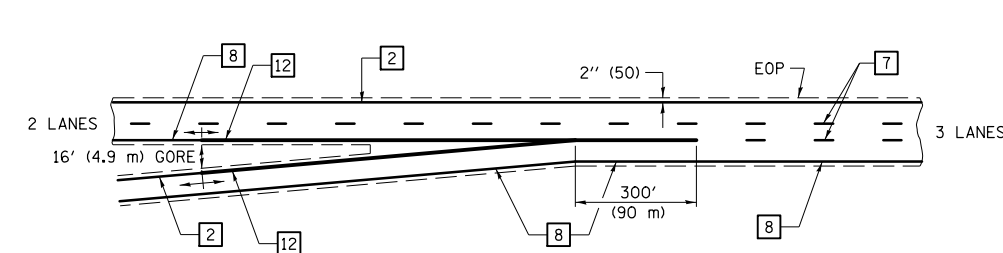
- 1 4" (100) SKIP-DASH (YELLOW)
- 2 4" (100) SOLID (YELLOW)
- 3 12" (300) DIAGONAL (YELLOW)
- 4 4" (100) DOUBLE YELLOW (NARROW)
- 5 RESERVED
- 6 RESERVED
- 7 4" (100) SKIP-DASH (WHITE)
- 8 4" (100) SOLID (WHITE)
- 9 12" (300) DIAGONAL (WHITE)
- 10 6" (150) SOLID (WHITE)
- 11 24" (600) STOP BAR (WHITE)
- 12 8" (200) SOLID (WHITE)
- 13 4" (100) LANE LINE EXTENSIONS (WHITE)



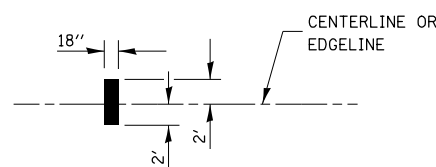
TYPICAL ENTRANCE RAMP TERMINAL



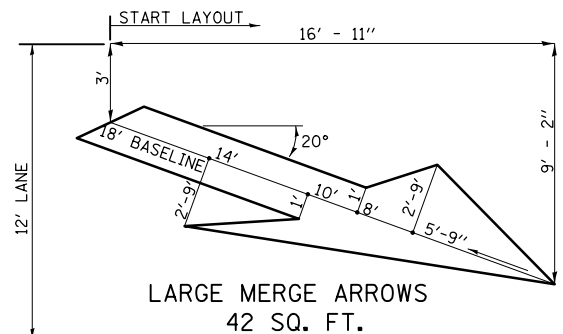
ENTRANCE RAMP TERMINAL with EXCLUSIVE LANE



IT WILL BE NECESSARY TO HAVE A REPRESENTATIVE OF THE STATE POLICE PRESENT SO THAT THE ACCURACY OF MEASUREMENT CAN BE ATTESTED TO IN COURT.



AERIAL SPEED CHECK ZONES



Note: All dimensions are in INCHES (millimeters) unless otherwise shown.

FILE NAME =	USER NAME = eaglinge	DESIGNED -	REVISED - 11/06
c:\pwork\pwork\pwork\pwork\d0200185\0570717-sht-Cadd Details.dgn		DRAWN -	REVISED -
	PLOT SCALE = 40.0000' / in.	CHECKED -	REVISED -
	PLOT DATE = 10/16/2014	DATE -	REVISED -

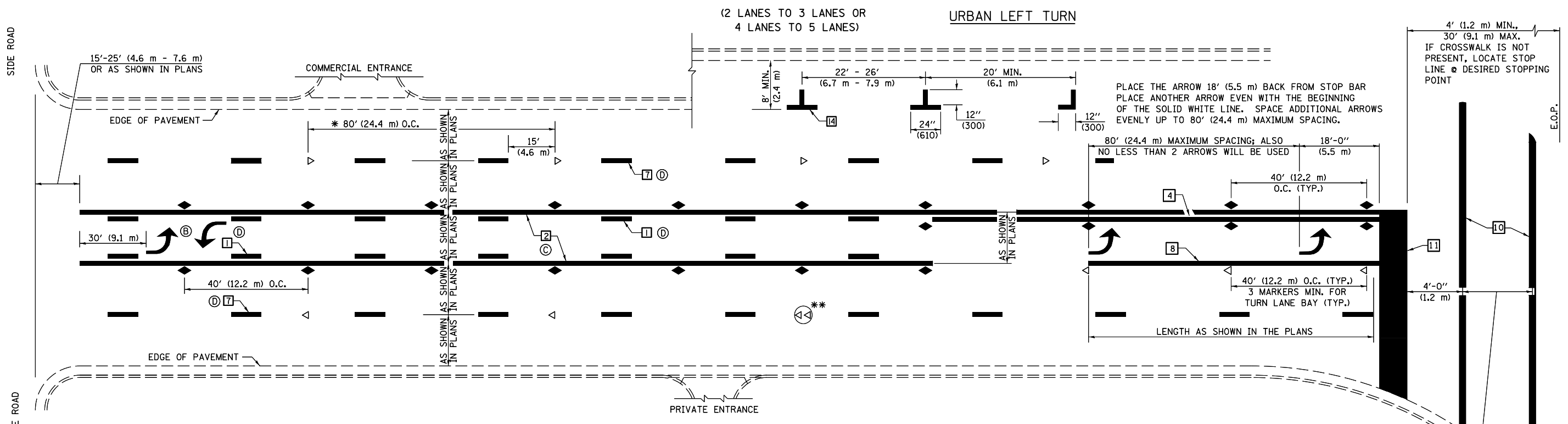
STATE OF ILLINOIS
DEPARTMENT OF TRANSPORTATION

PAVEMENT MARKING (INTERSTATE & MULTI-LANE APPLICATIONS)

SCALE: SHEET NO. 1 OF 1 SHEETS STA. TO STA.

DISTRICT 5 DETAIL NO. 7800BBBB

F.A.I. RTE.	SECTION	COUNTY	TOTAL SHEETS	SHEET NO.
74	*	PIATT	310	221
*(74-2)RS-2 & (74-3)RS-3			CONTRACT NO. 70717	
FED. ROAD DIST. NO.		ILLINOIS FED. AID PROJECT		

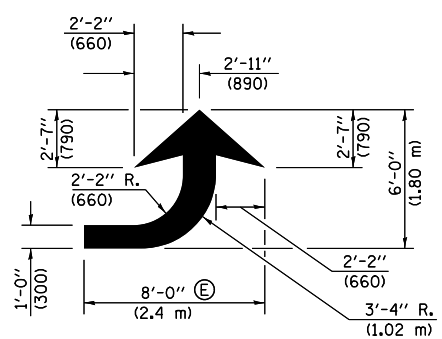


* REDUCE TO 40 FEET (12.2 METERS) ON CENTER ON CURVES WHERE ADVISORY SPEEDS ARE 10 MPH (15 km/h) LOWER THAN POSTED SPEEDS.

** DOUBLE LANE LINE MARKERS SHALL BE SPECIFIED AND SPACED AS SHOWN IN HIGHWAY STANDARD 781001 FOR MULTI-LANE DIVIDED AND UNDIVIDED HIGHWAYS.

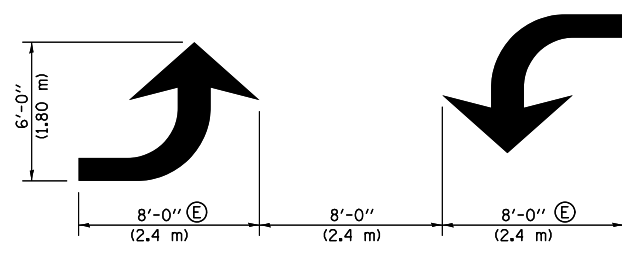
GENERAL NOTES:

- ⓑ TURN ARROW PAIRS SHALL BE PLACED AT 250' (75 m) INTERVALS AND SHALL BE EVENLY SPACED BETWEEN BOTH ENDS OF THE BIDIRECTIONAL LEFT TURN LANE.
- ⓒ THE SOLID YELLOW PAVEMENT MARKINGS [2] SHOULD GENERALLY START OR END NEAR THE RADIUS POINT OF EACH STREET RETURN EXCEPT WHERE ONE OR BOTH ENDS WOULD INCLUDE STOP BARS.
- ⓓ THE SKIP-DASH PAVEMENT MARKINGS [1] OR [7] SHOULD BE CENTERED BETWEEN BOTH ENDS OF EACH CITY BLOCK AND SHALL BE PLACED SO THEY LINE UP ACROSS FROM EACH OTHER. SEE EXAMPLE ON SHEET 2 OF 3.
- ⓔ USE LARGE ARROW SIZE FOR BOTH RURAL AND URBAN LOCATIONS. (SEE LAST PAGE OF SECTION 780x FOR SYMBOLS TABLE)



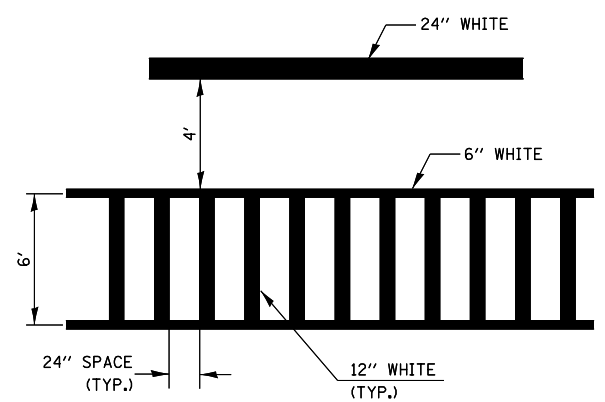
LEFT ARROW

REVERSE FOR RIGHT ARROW
AREA = 15.6 SQ. FT. (1.47 m²)
(WHITE)




TYPICAL DOUBLE TURN ARROWS (WHITE)

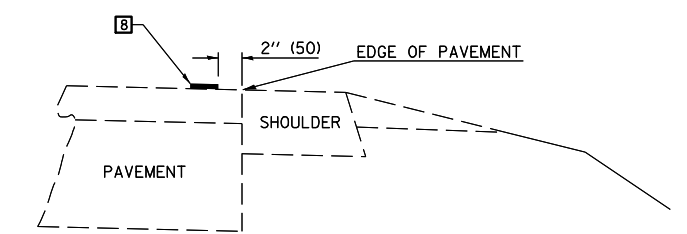
BLOOMINGTON-NORMAL CITY LIMITS ONLY



TYPICAL SPACING FOR CROSSWALKS & STOP BARS



RELATIONSHIP OF STRIPES, MARKERS AND JOINTS

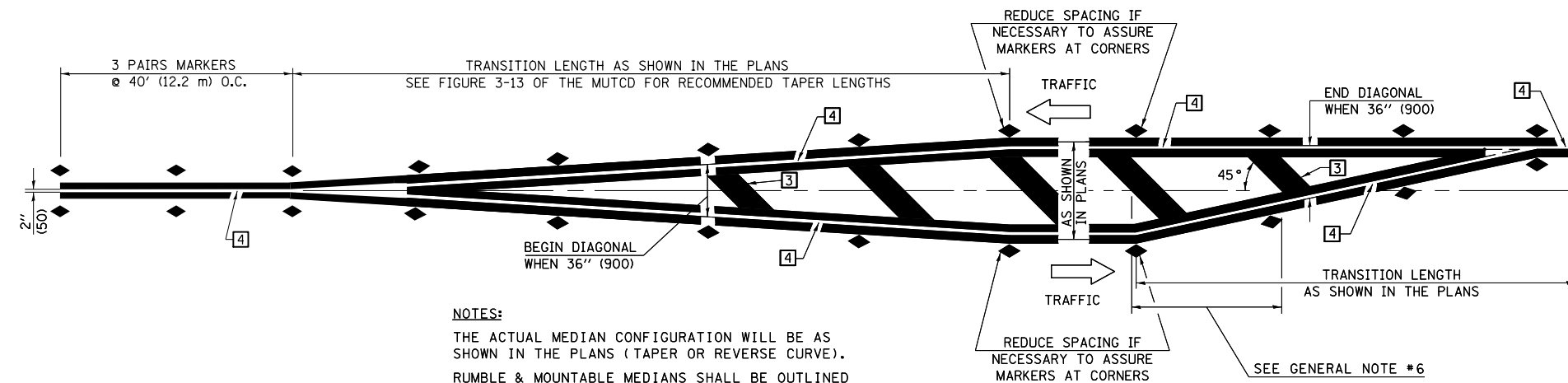


RELATIONSHIP OF EDGE LINE TO EDGE OF PAVEMENT (SAFETY SHOULDER OR PAVED SURFACE) SEE ARTICLE 780.04

Note: All dimensions are in INCHES (millimeters) unless otherwise shown.

DISTRICT 5 DETAIL NO. 7800AAA

FILE NAME =	USER NAME = eaglinge	DESIGNED -	REVISED - 11/06	STATE OF ILLINOIS DEPARTMENT OF TRANSPORTATION	PAVEMENT MARKING AND MARKERS (RURAL & URBAN APPLICATIONS)	F.A.I. RTE.	SECTION	COUNTY	TOTAL SHEETS	SHEET NO.	
c:\pwork\pwork\pwork\pwork\d0200185\0574717-sht-Cadd Details.dgn		DRAWN -	REVISED - 09/2009 - KJT			74	*	PIATT	310	223	
		CHECKED -	REVISED - 04/14 - JLA			*(74-2)RS-2 & (74-3)RS-3 CONTRACT NO. 70717					
		DATE -	REVISED -			FED. ROAD DIST. NO.	ILLINOIS	FED. AID PROJECT			

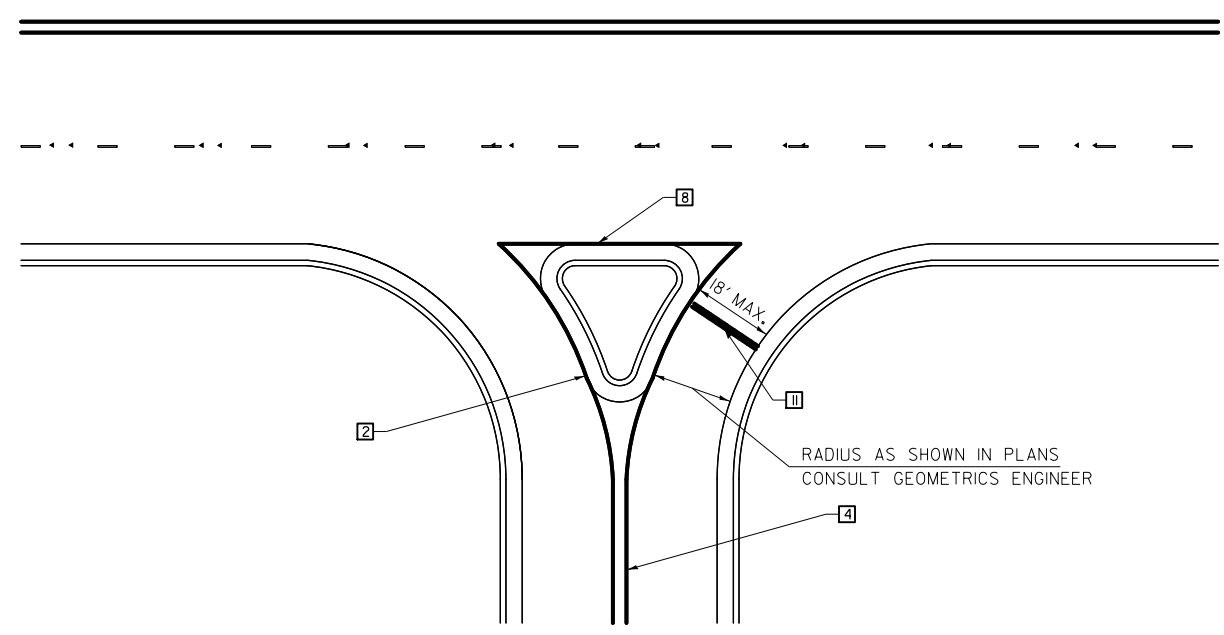


NOTES:
 THE ACTUAL MEDIAN CONFIGURATION WILL BE AS SHOWN IN THE PLANS (TAPER OR REVERSE CURVE).
 RUMBLE & MOUNTABLE MEDIANS SHALL BE OUTLINED WITH [2].

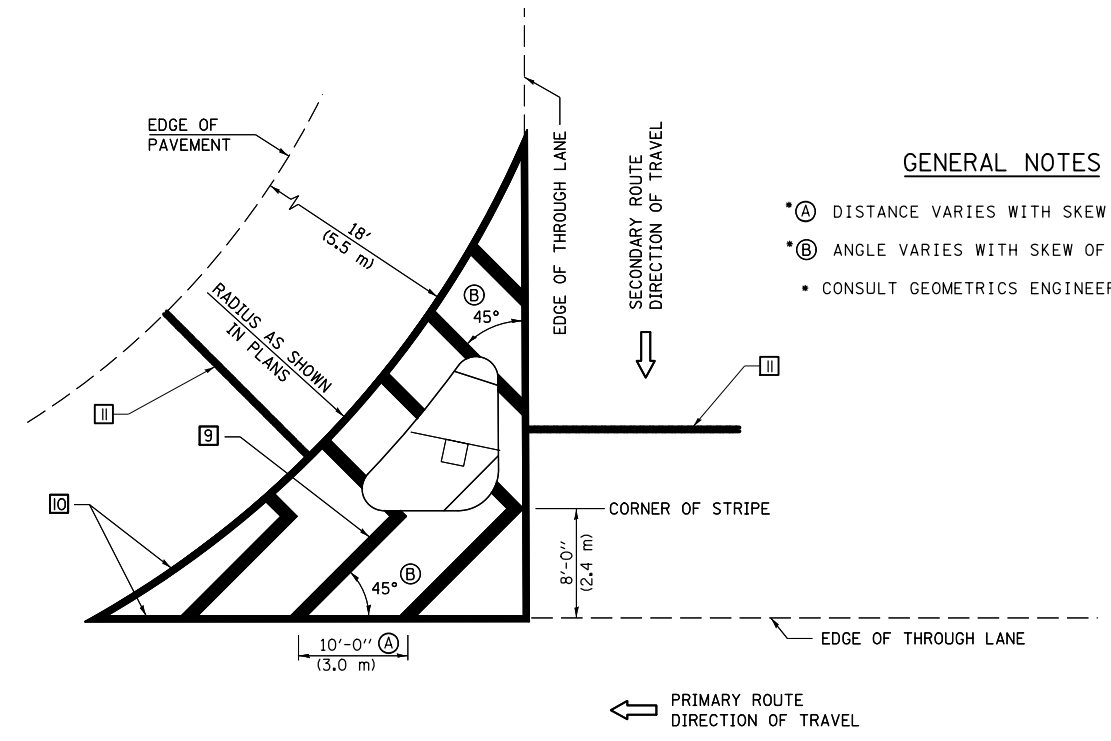
TYPICAL MEDIAN TRANSITIONS

GENERAL NOTES

1. WHEN MEDIANS ARE PRESENT, PAVEMENT MARKINGS ARE TO BE PLACED ADJACENT TO MEDIANS.
2. SOME OF THE INFORMATION INCLUDED WITH THIS DETAIL MAY NOT BE APPLICABLE TO THIS IMPROVEMENT.
3. PAVEMENT MARKINGS ARE TO BE EXTENDED THROUGH OMISSIONS WHEN APPLICABLE.
4. A STRIPING KEY IS AVAILABLE ELSEWHERE AND SHALL BE SHOWN WHERE THE QUANTITIES ARE LISTED.
5. FINAL PAVEMENT MARKINGS SHALL BE IN PLACE PRIOR TO PLACING ANY RAISED REFLECTIVE PAVEMENT MARKERS.
6. THE FOLLOWING CRITERIA SHALL BE USED FOR SELECTING THE DIAGONAL PAVEMENT MARKING SPACING,
 < 30 MPH USE 15' (< 50 km/h USE 4.5 m)
 30-45 MPH USE 20' (50-75 km/h USE 6.0 m)
 > 45 MPH USE 30' (> 75 km/h USE 9.0 m)



RIGHT IN - RIGHT OUT ACCESS



ISLAND

GENERAL NOTES

- (A) DISTANCE VARIES WITH SKEW OF INTERSECTION.
- (B) ANGLE VARIES WITH SKEW OF INTERSECTION.
- CONSULT GEOMETRICS ENGINEER

Note: All dimensions are in INCHES (millimeters) unless otherwise shown.

FILE NAME =	USER NAME = eaglinge	DESIGNED -	REVISED - 11/06
ei:\pwork\pwork\pidot\eaingl\0200185\0574717-sht-Cadd Details.dgn		DRAWN -	REVISED - 09/2009 - KJT
	PLOT SCALE = 40.0000' / in.	CHECKED -	REVISED - 04/14 - JLA
	PLOT DATE = 10/16/2014	DATE -	REVISED -

**STATE OF ILLINOIS
 DEPARTMENT OF TRANSPORTATION**

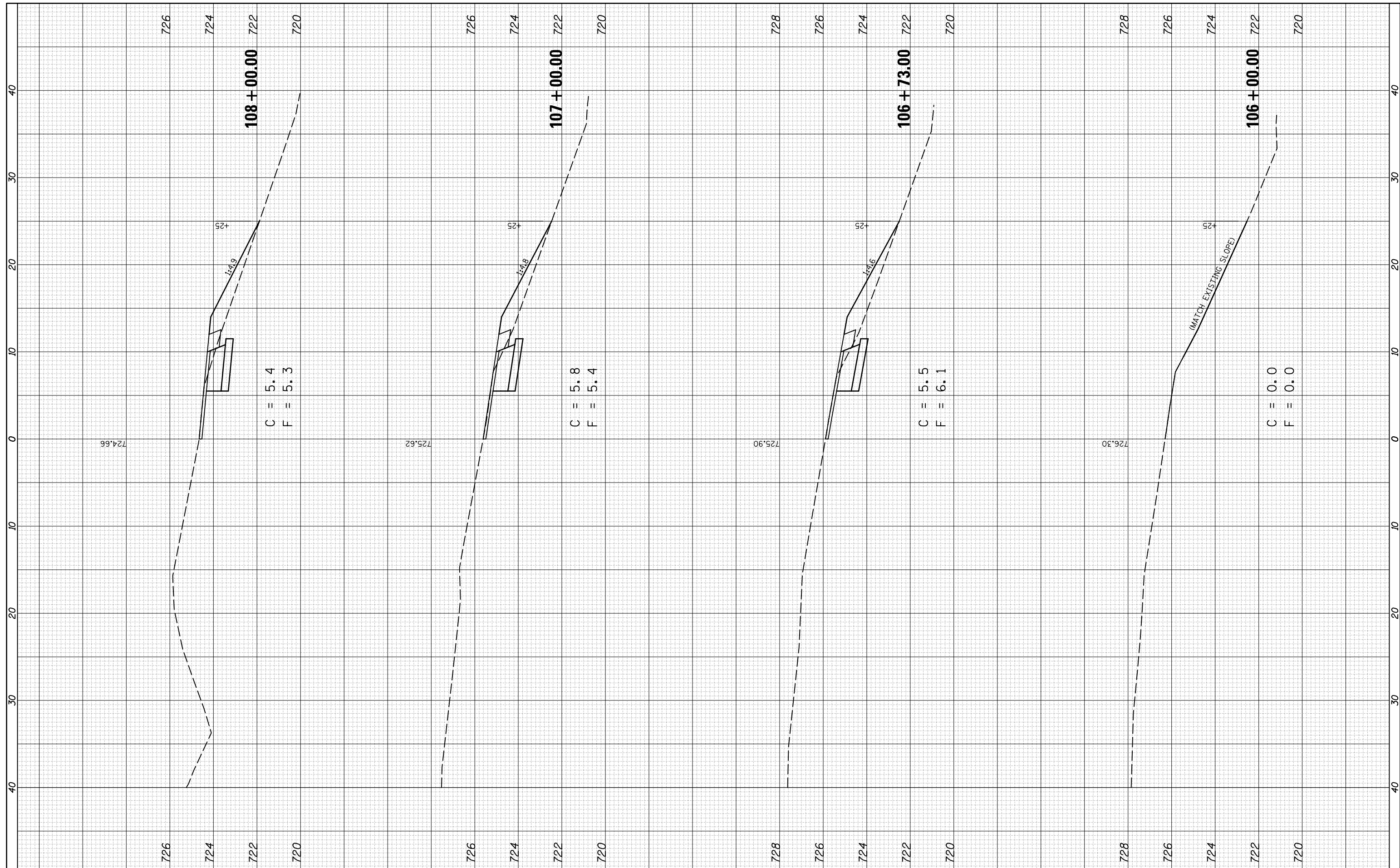
**PAVEMENT MARKING AND MARKERS
 (RURAL & URBAN APPLICATIONS)**

SCALE: SHEET NO. 3 OF 4 SHEETS STA. TO STA.

DISTRICT 5 DETAIL NO. 7800AAA			
F.A.I. RTE.	SECTION	COUNTY	TOTAL SHEETS
74	*	PIATT	310
*(74-2)RS-2 & (74-3)RS-3		CONTRACT NO. 70717	
FED. ROAD DIST. NO.	ILLINOIS	FED. AID PROJECT	

FINAL SURVEY	SURVEYED	BY	DATE
NOTE BOOK	PLOTTED		
AREAS CHECKED	TEMPLATE		
NO.	AREAS CHECKED		

ORIGINAL SURVEY	SURVEYED	BY	DATE
NOTE BOOK	PLOTTED		
AREAS CHECKED	TEMPLATE		
NO.	AREAS CHECKED		



FILE NAME = c:\pw\work\pwidot\eaingl\0342585\0570717-sh-x.s_ramp A.dgn

USER NAME = eaingl
 PLOT SCALE = 10.0000 / in.
 PLOT DATE = 10/16/2014

DESIGNED -
 DRAWN -
 CHECKED -
 DATE -

REVISED -
 REVISED -
 REVISED -
 REVISED -

**STATE OF ILLINOIS
 DEPARTMENT OF TRANSPORTATION**

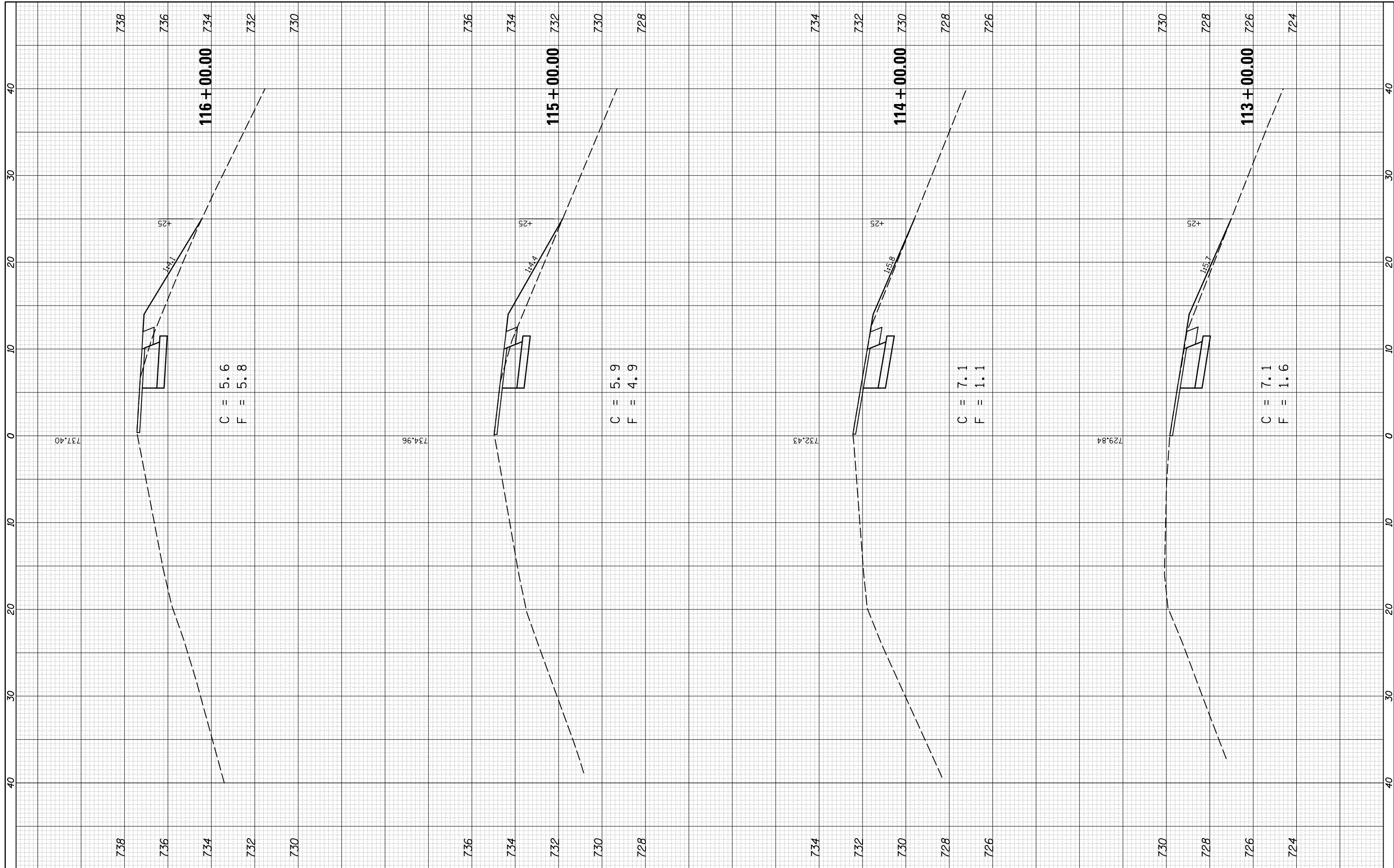
**CROSS SECTIONS
 RAMP A**

SCALE: SHEET 1 OF 4 SHEETS STA. 106+00.00 TO STA. 108+00.00

F.A.I. RTE.	SECTION	COUNTY	TOTAL SHEETS	SHEET NO.
74	•	PIATT	310	226
•(74-2)RS-2 & (74-3)RS-3		CONTRACT NO.	70717	
ILLINOIS FED. AID PROJECT				

FINAL SURVEY NO.	SURVEYED PLOTTED AREAS CHECKED	BY	DATE

ORIGINAL SURVEY NO.	SURVEYED PLOTTED AREAS CHECKED	BY	DATE



FILE NAME = c:\pw_work\pwidot\eainglge\d0342585\0570717-sh-xs-ramp Adgn

USER NAME = eainglge
 DRAWN -
 CHECKED -
 DATE - 10/16/2014

DESIGNED -
 DRAWN -
 CHECKED -
 DATE -

REVISED -
 REVISED -
 REVISED -
 REVISED -

STATE OF ILLINOIS
 DEPARTMENT OF TRANSPORTATION

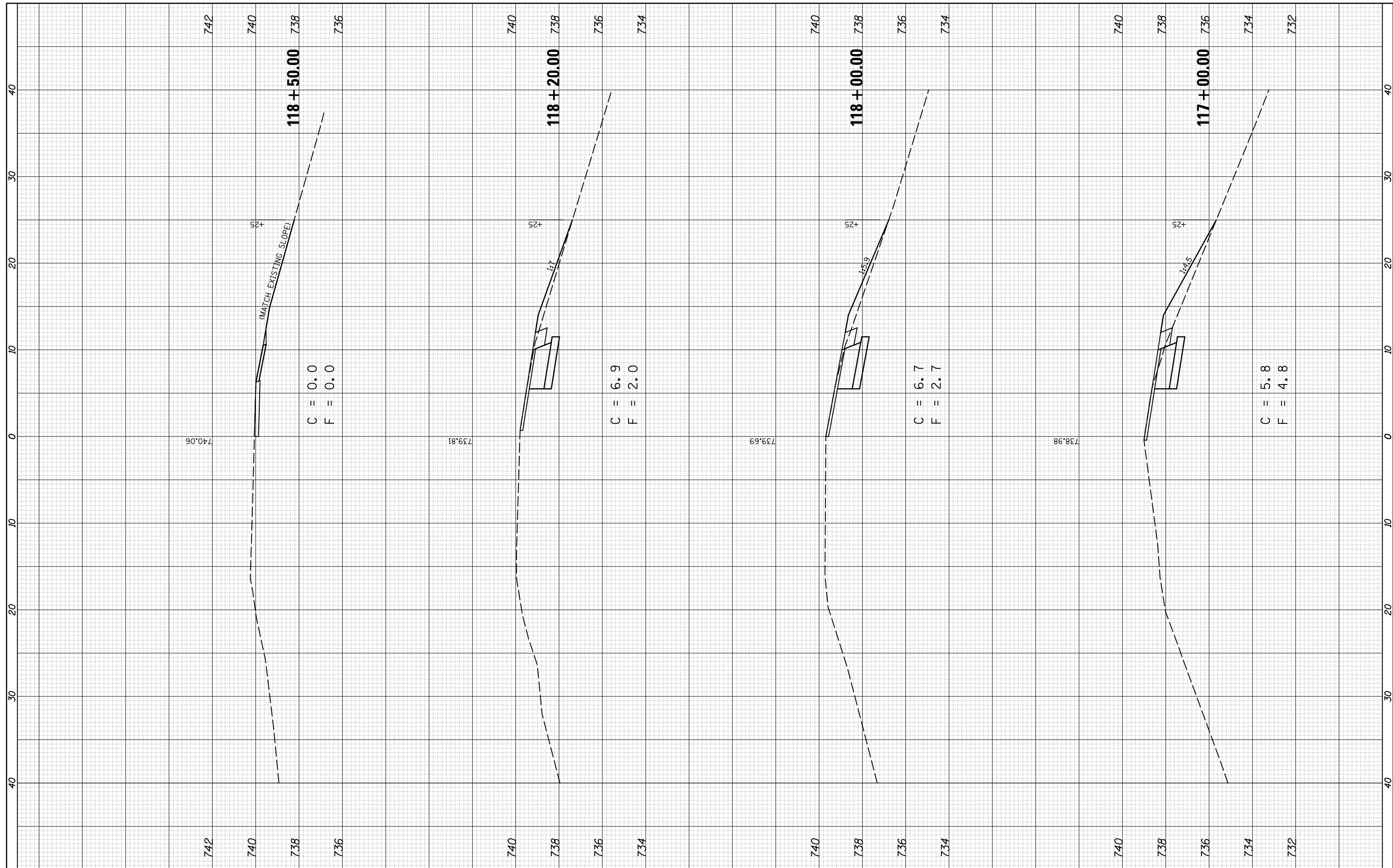
CROSS SECTIONS
 RAMP A

SCALE: SHEET 3 OF 4 SHEETS STA. 113+00.00 TO STA. 116+00.00

F.A.I. RTE.	SECTION	COUNTY	TOTAL SHEETS	SHEET NO.
74	•	PIATT	310	228
•(74-2)RS-2 & (74-3)RS-3			CONTRACT NO. 70717	
ILLINOIS FED. AID PROJECT				

BY	DATE

ORIGINAL SURVEY	SURVEYED
NOTE BOOK	PLOTTED



FILE NAME =	USER NAME = eaglino	DESIGNED -	REVISED -
c:\pw_work\pwidot\ eaglingo\d0342585\0570717-sh	xs_ramp Adgn	DRAWN -	REVISED -
	PLOT SCALE = 10.0000' / in.	CHECKED -	REVISED -
\$MODELNAME\$	PLOT DATE = 10/16/2014	DATE -	REVISED -

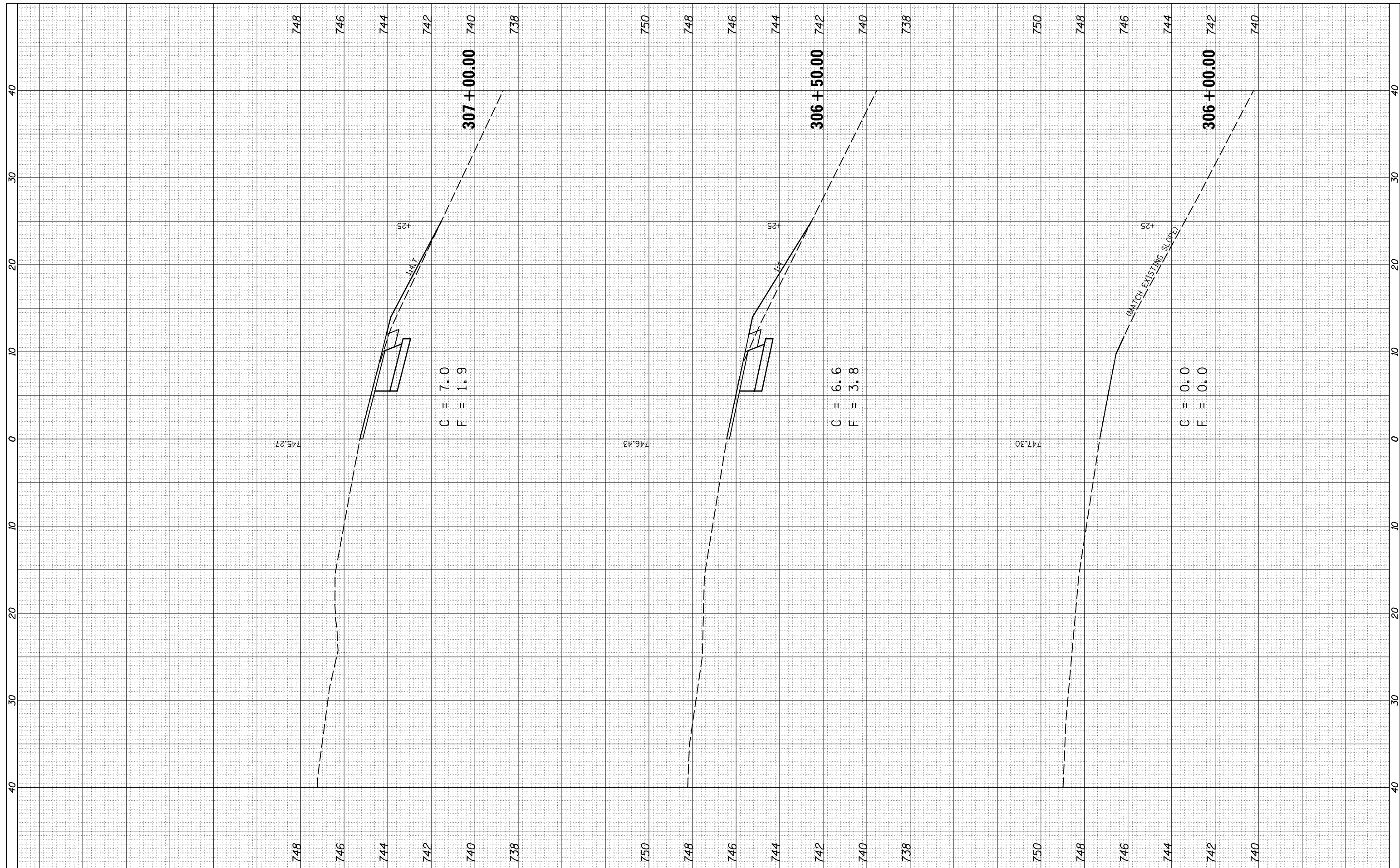
**STATE OF ILLINOIS
DEPARTMENT OF TRANSPORTATION**

CROSS SECTIONS RAMP A			
SCALE:	SHEET 4	OF 4 SHEETS	STA. 117+00.00 TO STA. 118+50.00

F.A.I. RTE.	SECTION	COUNTY	TOTAL SHEETS	SHEET NO.
74	•	PIATT	310	229
*(74-2)RS-2 & (74-3)RS-3		CONTRACT NO.	70717	
ILLINOIS FED. AID PROJECT				

BY	DATE

ORIGINAL SURVEY	SURVEYED
NOTE BOOK	PLOTTED
NO.	TEMPLATE
	AREAS
	CHECKED



FILE NAME =	USER NAME = eaglinge	DESIGNED -	REVISED -
c:\pw_work\pwidot\eacling\0342585\0570717-sh	xs_ramp_C.dgn	DRAWN -	REVISED -
	PLOT SCALE = 10.0000' / in.	CHECKED -	REVISED -
\$MODELNAME\$	PLOT DATE = 10/16/2014	DATE -	REVISED -

**STATE OF ILLINOIS
DEPARTMENT OF TRANSPORTATION**

**CROSS SECTIONS
RAMP C**

SCALE: SHEET 1 OF 5 SHEETS STA. 306+00.00 TO STA. 307+00.00

F.A.I. RTE.	SECTION	COUNTY	TOTAL SHEETS	SHEET NO.
74	•	PIATT	310	230
	•(74-2)RS-2 & (74-3)RS-3	CONTRACT NO.	70717	
		ILLINOIS FED. AID PROJECT		

BY	DATE

ORIGINAL SURVEY	SURVEYED	BY	DATE
NOTE BOOK	PLOTTED		
NO.	TEMPLATE		
	AREAS		
	CHECKED		



FILE NAME =	USER NAME = eaglinge	DESIGNED -	REVISED -
c:\pw_work\pwidot\eaingl\0342585\0570717-sh-x.s_ramp_C.dgn		DRAWN -	REVISED -
		CHECKED -	REVISED -
		DATE -	REVISED -
MODELNAME	PLOT DATE = 10/16/2014		

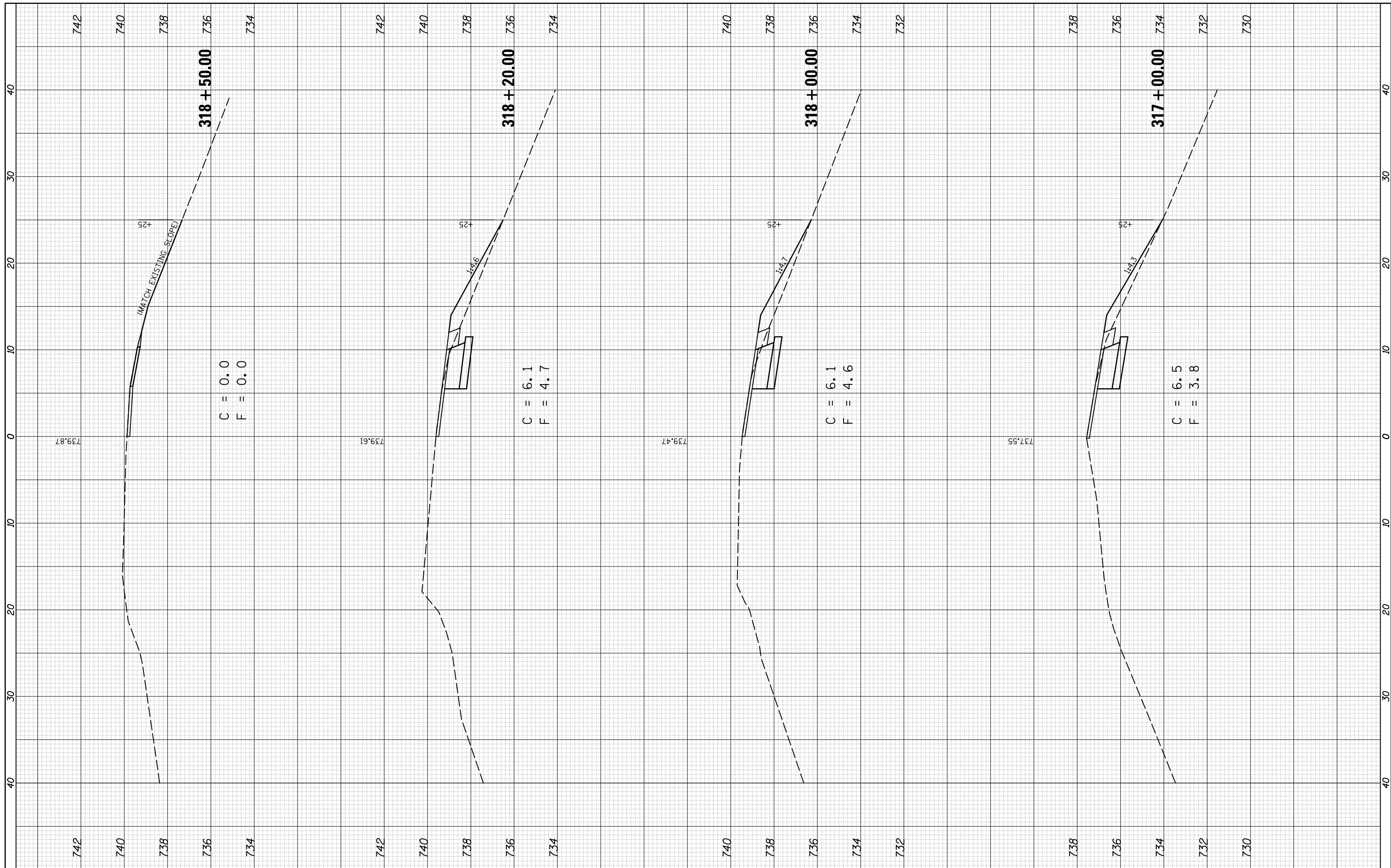
**STATE OF ILLINOIS
DEPARTMENT OF TRANSPORTATION**

CROSS SECTIONS			
RAMP C			
SCALE:	SHEET 2	OF 5 SHEETS	STA. 308+00.00 TO STA. 310+00.00

F.A.I. RTE.	SECTION	COUNTY	TOTAL SHEETS	SHEET NO.
74	•	PIATT	310	231
*(74-2)RS-2 & (74-3)RS-3			CONTRACT NO. 70717	
ILLINOIS FED. AID PROJECT				

FINAL SURVEY NO.	SURVEYED PLOTTED AREAS CHECKED	BY	DATE

ORIGINAL SURVEY NO.	SURVEYED PLOTTED AREAS CHECKED	BY	DATE



FILE NAME =	USER NAME = eaglinge	DESIGNED -	REVISED -
c:\pw_work\pwidot\eaingl\0342585\0570717-sh-ramp C.dgn		DRAWN -	REVISED -
		CHECKED -	REVISED -
		DATE -	REVISED -
MODELNAME	PLOT DATE = 10/16/2014		

**STATE OF ILLINOIS
DEPARTMENT OF TRANSPORTATION**

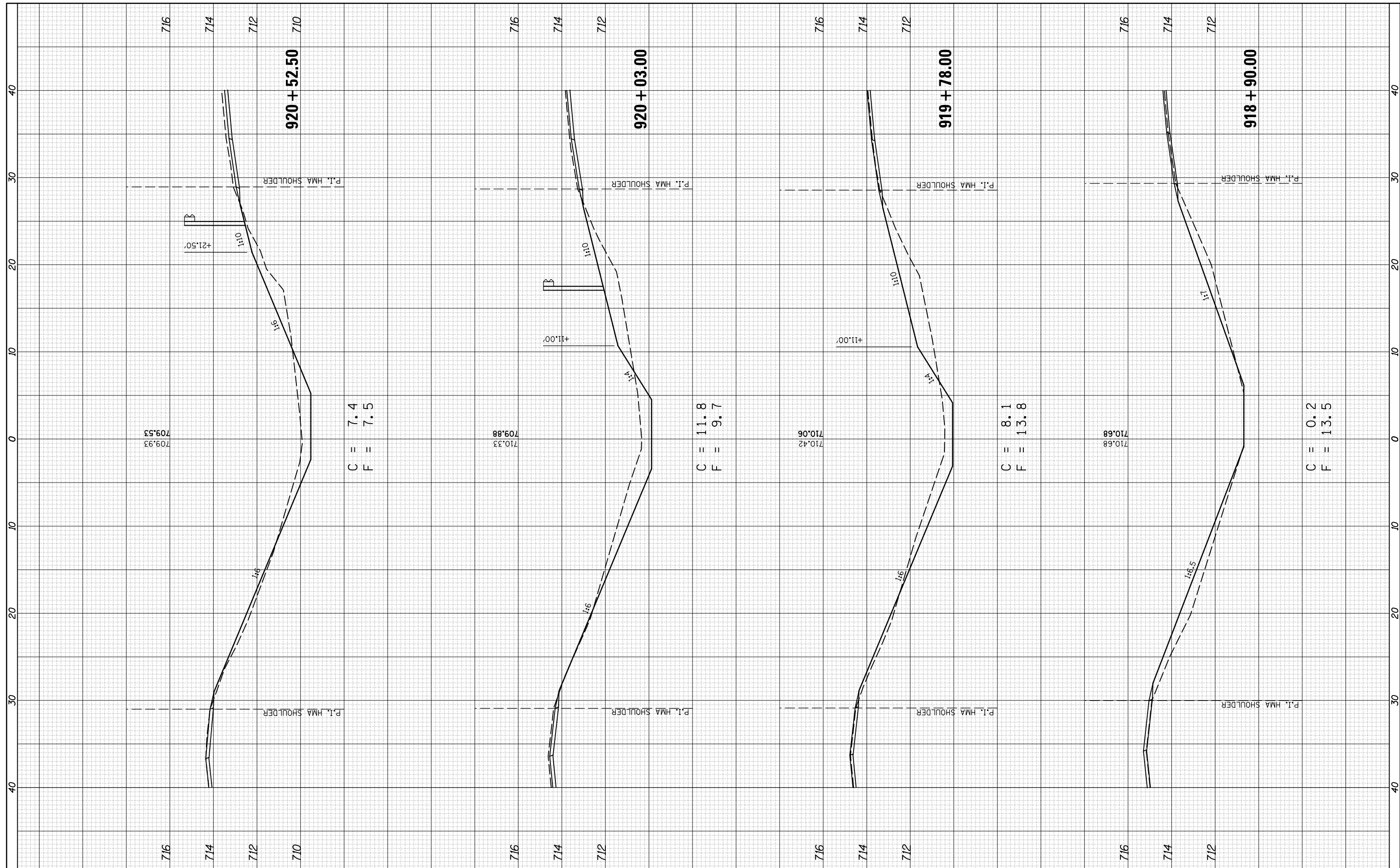
**CROSS SECTIONS
RAMP C**

SCALE: SHEET 5 OF 5 SHEETS STA. 317+00.00 TO STA. 318+50.00

F.A.I. RTE.	SECTION	COUNTY	TOTAL SHEETS	SHEET NO.
74		PIATT	310	234
*(74-2)RS-2 & (74-3)RS-3			CONTRACT NO. 70717	
ILLINOIS FED. AID PROJECT				

FINAL SURVEY	SURVEYED	BY	DATE
NOTE BOOK	PLOTTED		
NO.	TEMPLATE		
	AREAS CHECKED		
	AREAS CHECKED		

ORIGINAL SURVEY	SURVEYED	BY	DATE
NOTE BOOK	PLOTTED		
NO.	TEMPLATE		
	AREAS CHECKED		
	AREAS CHECKED		



FILE NAME =	USER NAME = eaglino	DESIGNED -	REVISED -
c:\pw_work\p\dot\ eaglino\d0342585\0570717-sh	xs_0037_0038.dgn	DRAWN -	REVISED -
	PLOT SCALE = 10.0000 / in.	CHECKED -	REVISED -
\$MODELNAME\$	PLOT DATE = 10/16/2014	DATE -	REVISED -

**STATE OF ILLINOIS
DEPARTMENT OF TRANSPORTATION**

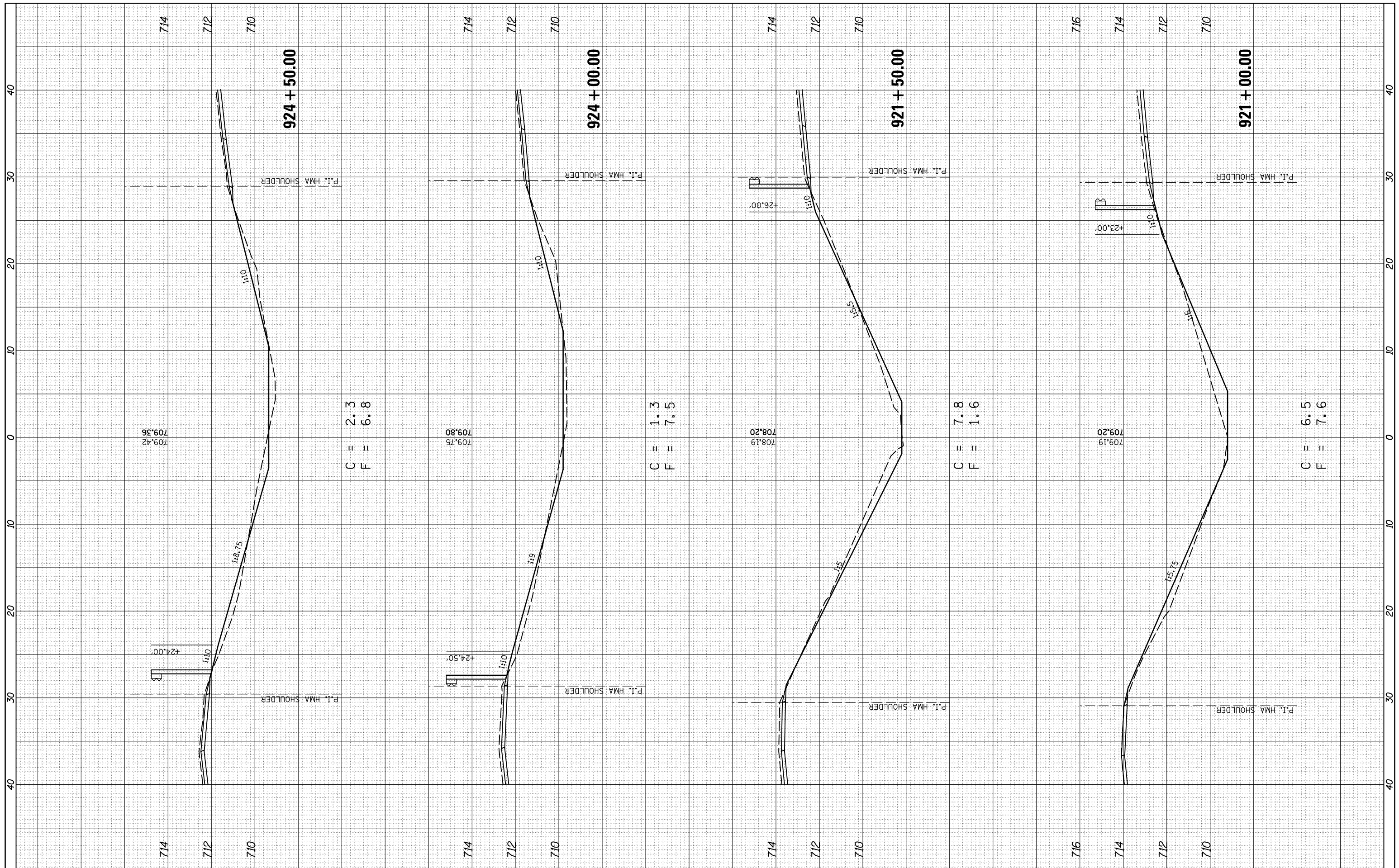
**CROSS SECTIONS
MEDIAN GUARDRAIL /S.N. 074-0037 & S.N. 074-0038**

SCALE: SHEET 1 OF 3 SHEETS STA. 918+90.00 TO STA. 920+52.50

F.A.I. RTE.	SECTION	COUNTY	TOTAL SHEETS	SHEET NO.
74	•	PIATT	310	235
*(74-2)RS-2 & (74-3)RS-3		CONTRACT NO.	70717	
ILLINOIS FED. AID PROJECT				

FINAL SURVEY NO.	SURVEYED PLOTTED TEMPLATE AREAS CHECKED	BY	DATE

ORIGINAL SURVEY NO.	SURVEYED PLOTTED TEMPLATE AREAS CHECKED	BY	DATE



FILE NAME =	USER NAME = eaglino	DESIGNED -	REVISED -
c:\pw\work\p\dot\aglino\d0342585\0570717-sh	xs_0037_0038.dgn	DRAWN -	REVISED -
	PLOT SCALE = 10.0000 / in.	CHECKED -	REVISED -
MODELNAME	PLOT DATE = 10/16/2014	DATE -	REVISED -

**STATE OF ILLINOIS
DEPARTMENT OF TRANSPORTATION**

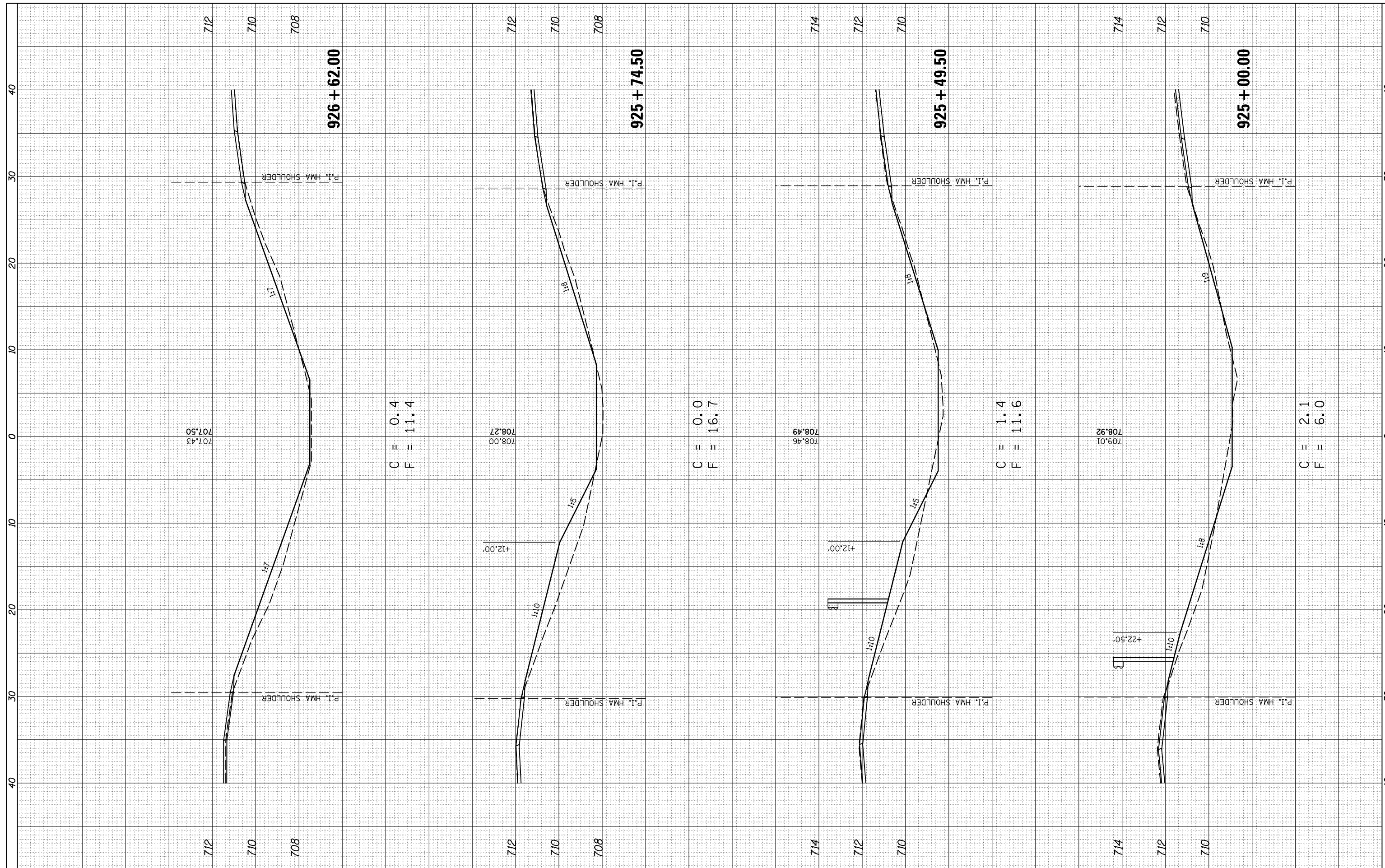
**CROSS SECTIONS
MEDIAN GUARDRAIL /S.N. 074-0037 & S.N. 074-0038**

SCALE: SHEET 2 OF 3 SHEETS STA. 921+00.00 TO STA. 924+50.00

F.A.I. RTE.	SECTION	COUNTY	TOTAL SHEETS	SHEET NO.
74		PIATT	310	236
	*(74-2)RS-2 & (74-3)RS-3		CONTRACT NO. 70717	
ILLINOIS FED. AID PROJECT				

FINAL SURVEY	SURVEYED	DATE
NOTE BOOK	PLOTTED	
NO.	TEMPLATE	
	AREAS	
	CHECKED	

ORIGINAL SURVEY	SURVEYED	DATE
NOTE BOOK	PLOTTED	
NO.	TEMPLATE	
	AREAS	
	CHECKED	



FILE NAME =
 c:\pwwork\pwwork\eamg\img\d0342585\0570717-sh-x.s_0037_0038.dgn
 \$MODELNAME\$

USER NAME = eamg
 DESIGNED -
 DRAWN -
 CHECKED -
 DATE -
 PLOT SCALE = 10.0000 / in.
 PLOT DATE = 10/16/2014

DESIGNED -
 DRAWN -
 CHECKED -
 DATE -

REVISED -
 REVISED -
 REVISED -
 REVISED -

**STATE OF ILLINOIS
 DEPARTMENT OF TRANSPORTATION**

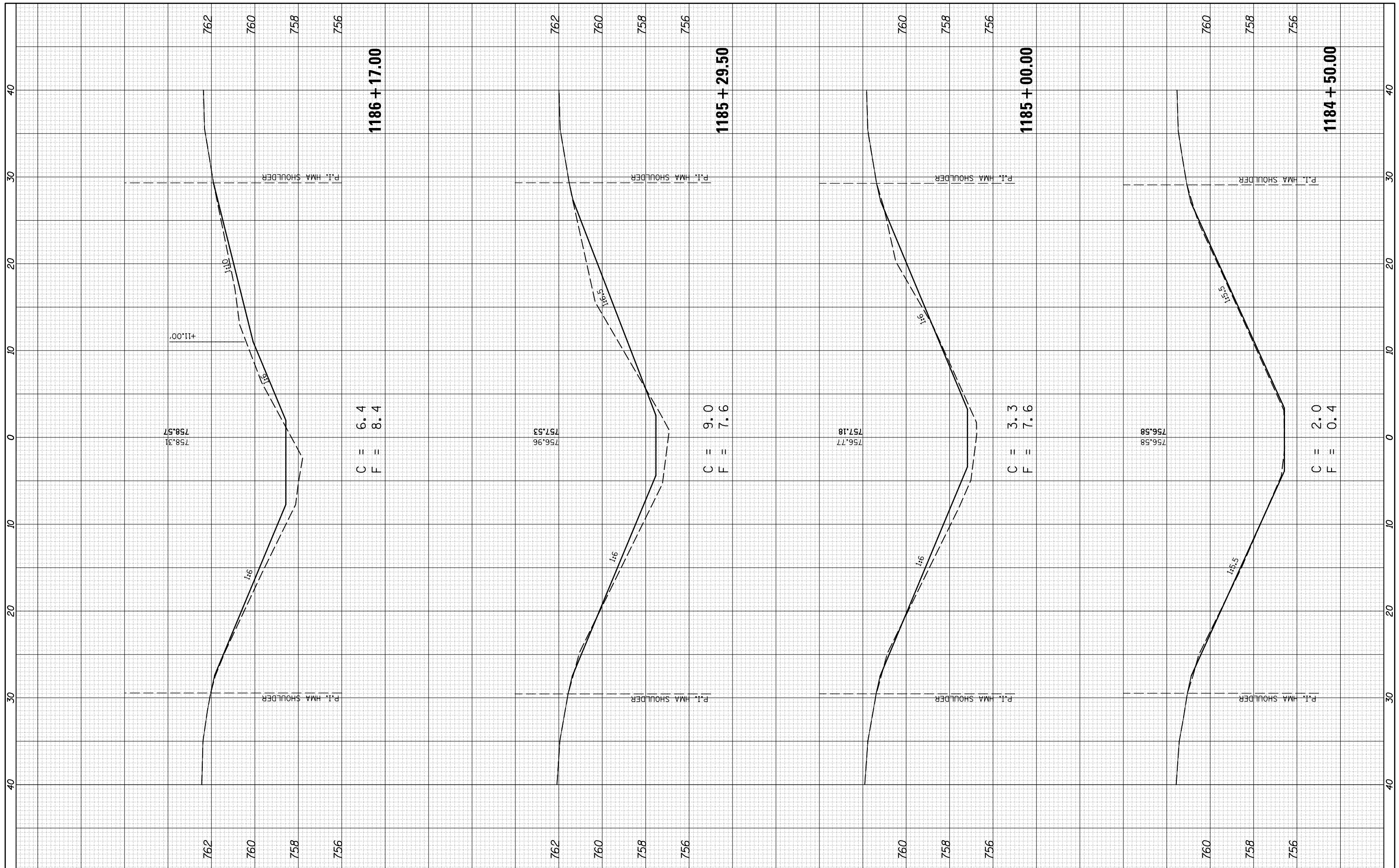
**CROSS SECTIONS
 MEDIAN GUARDRAIL /S.N. 074-0037 & S.N. 074-0038**

SCALE: SHEET 3 OF 3 SHEETS STA. 925+00.00 TO STA. 926+62.00

F.A.I. RTE.	SECTION	COUNTY	TOTAL SHEETS	SHEET NO.
74	•	PIATT	310	237
*(74-2)RS-2 & (74-3)RS-3			CONTRACT NO. 70717	
ILLINOIS FED. AID PROJECT				

FINAL SURVEY NO.	SURVEYED PLOTTED TEMPLATE AREAS CHECKED	BY	DATE

ORIGINAL SURVEY NO.	SURVEYED PLOTTED TEMPLATE AREAS CHECKED	BY	DATE



FILE NAME =	USER NAME = eaglinge	DESIGNED -	REVISED -
es:\pw\work\pwidot\eainglge\d0342585\d570717-sh	median-0042.0043.dgn	DRAWN -	REVISED -
	PLOT SCALE = 10.0000' / in.	CHECKED -	REVISED -
MODELNAME	PLOT DATE = 10/16/2014	DATE -	REVISED -

**STATE OF ILLINOIS
DEPARTMENT OF TRANSPORTATION**

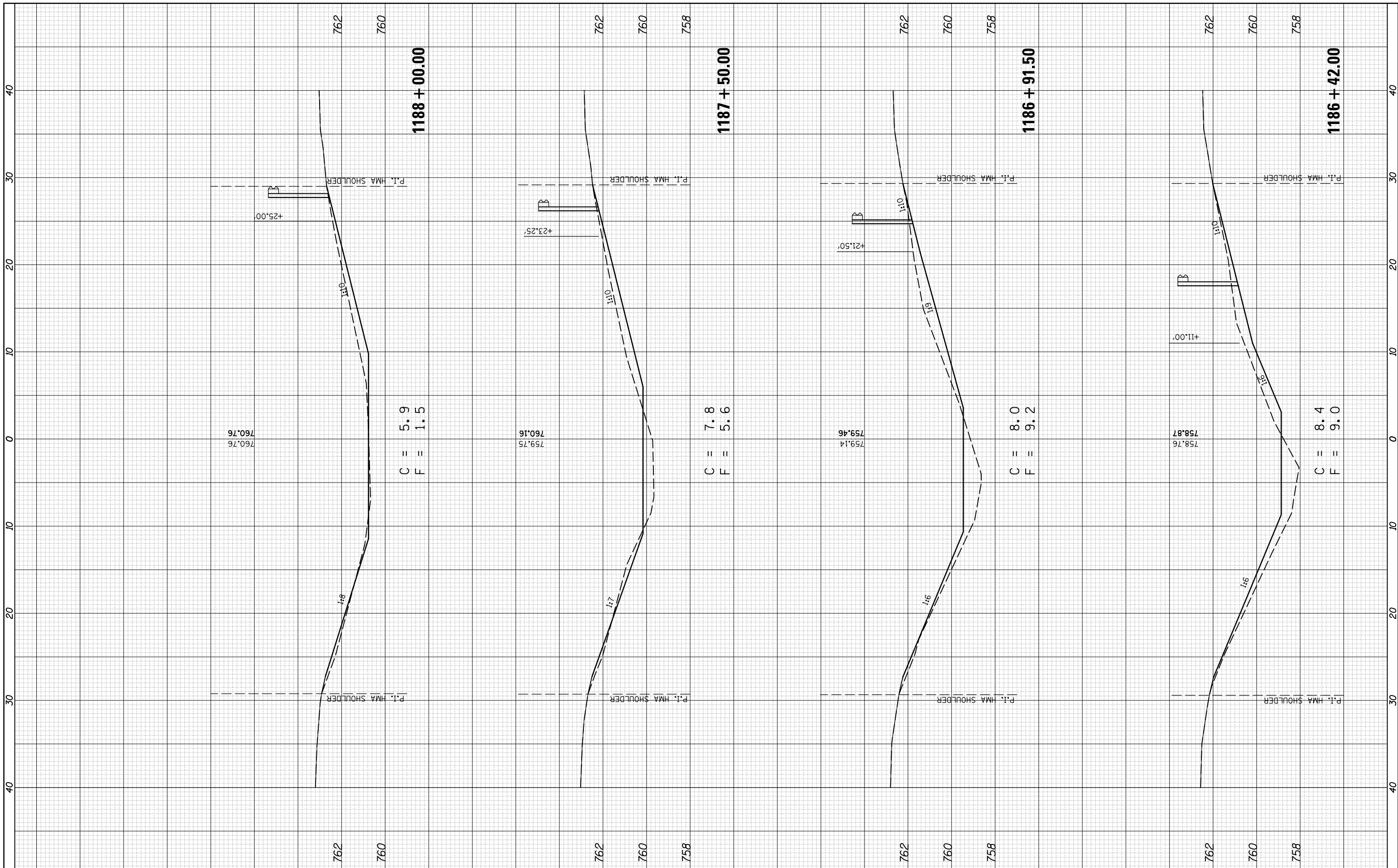
**CROSS SECTIONS
MEDIAN GUARDRAIL /S.N. 074-0042 & S.N. 074-0043**

SCALE: SHEET 1 OF 4 SHEETS STA. 1184+50.00 TO STA. 1186+17.00

F.A.I. RTE.	SECTION	COUNTY	TOTAL SHEETS	SHEET NO.
74	•	PIATT	310	238
*(74-2)RS-2 & (74-3)RS-3			CONTRACT NO. 70717	
ILLINOIS FED. AID PROJECT				

FINAL SURVEY NO.	SURVEYED PLOTTED TEMPLATE AREAS CHECKED	BY	DATE

ORIGINAL SURVEY NO.	SURVEYED PLOTTED TEMPLATE AREAS CHECKED	BY	DATE



FILE NAME =	USER NAME = eaglinge	DESIGNED -	REVISED -
		DRAWN -	REVISED -
		CHECKED -	REVISED -
		DATE -	REVISED -

**STATE OF ILLINOIS
DEPARTMENT OF TRANSPORTATION**

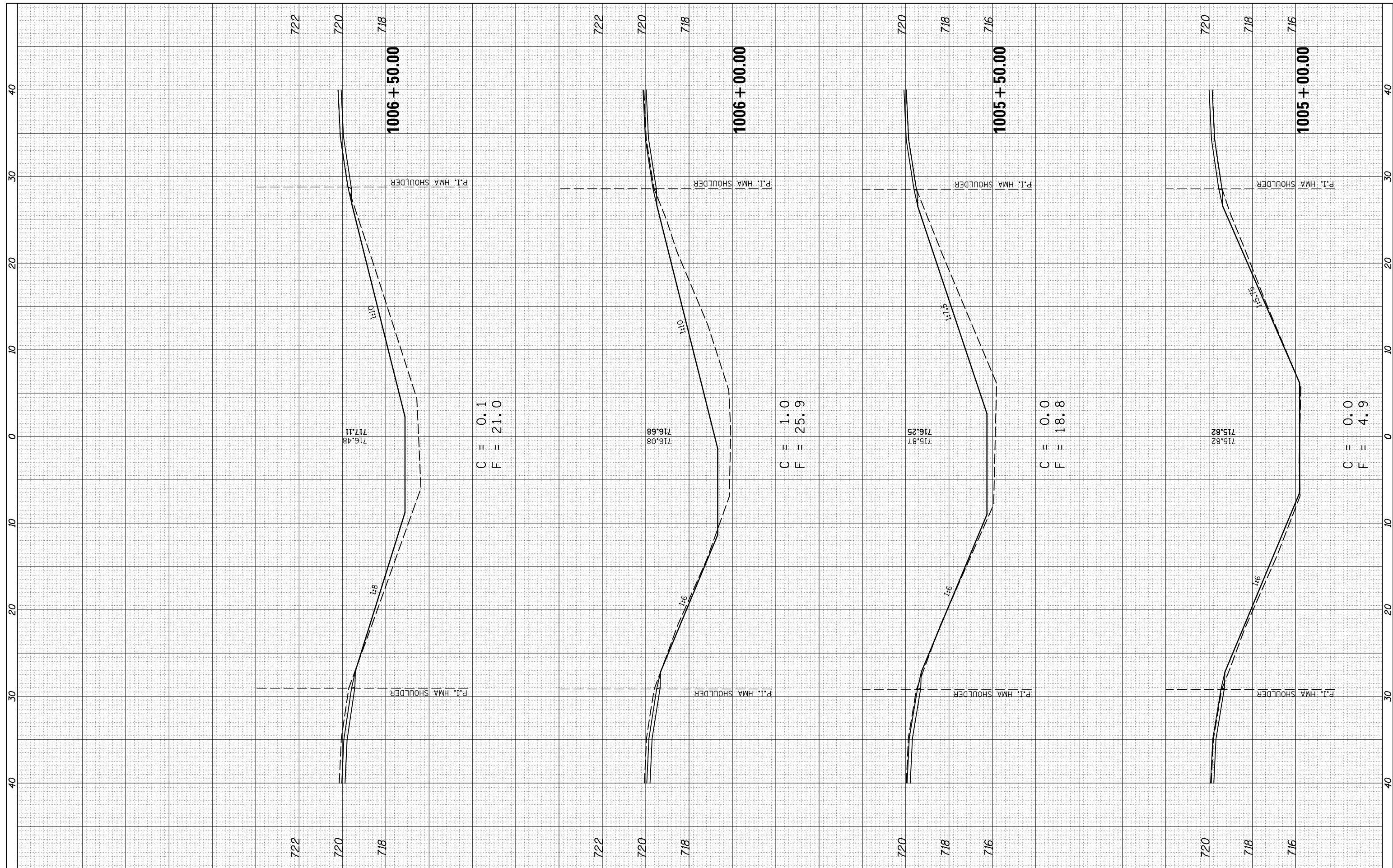
**CROSS SECTIONS
MEDIAN GUARDRAIL /S.N. 074-0042 & S.N. 074-0043**

F.A.I. RTE.	SECTION	COUNTY	TOTAL SHEETS	SHEET NO.
74	•	PIATT	310	239
*(74-2)RS-2 & (74-3)RS-3		CONTRACT NO.	70717	
ILLINOIS FED. AID PROJECT				

SCALE: SHEET 2 OF 4 SHEETS STA. 1186+42.00 TO STA. 1188+00.00

FINAL SURVEY NO.	SURVEYED PLOTTED TEMPLATE AREAS CHECKED	BY	DATE

ORIGINAL SURVEY NO.	SURVEYED PLOTTED TEMPLATE AREAS CHECKED	BY	DATE



C = 0.1
F = 21.0

C = 1.0
F = 25.9

C = 0.0
F = 18.8

C = 0.0
F = 4.9

FILE NAME = c:\pw_work\pwidot\eaingl\0342585\0570717-sh-xs.0040.dgn

USER NAME = eaingl
PLOT SCALE = 10.0000' / in.
PLOT DATE = 10/16/2014

DESIGNED -
DRAWN -
CHECKED -
DATE -

REVISED -
REVISED -
REVISED -
REVISED -

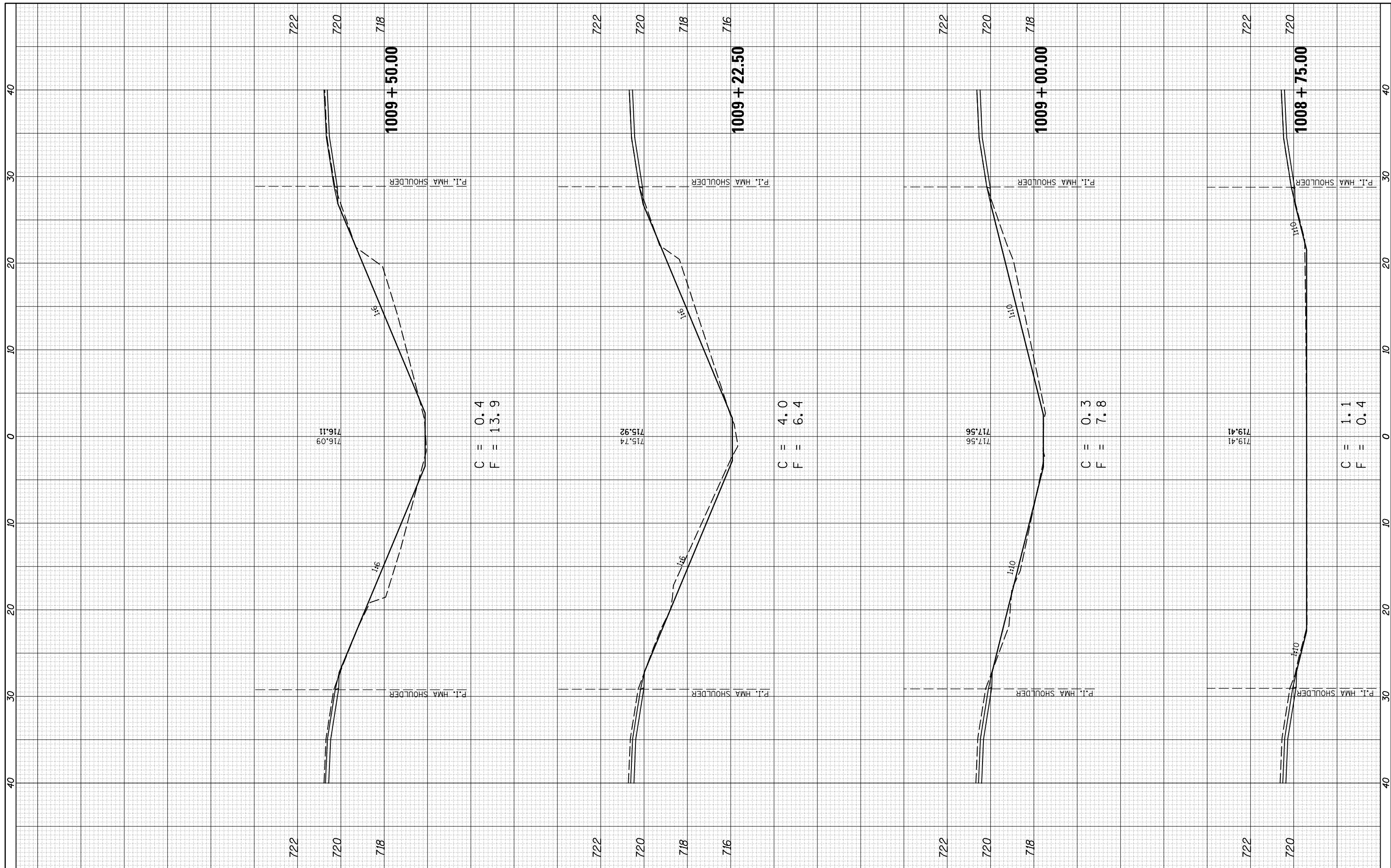
STATE OF ILLINOIS
DEPARTMENT OF TRANSPORTATION

CROSS SECTIONS
IMPACT ATTENUATORS / STA. 1007+69.75
SCALE: SHEET 1 OF 5 SHEETS STA. 1005+00.00 TO STA. 1006+50.00

F.A.I. RTE.	SECTION	COUNTY	TOTAL SHEETS	SHEET NO.
74	•	PIATT	310	242
*(74-2)RS-2 & (74-3)RS-3			CONTRACT NO. 70717	
ILLINOIS FED. AID PROJECT				

BY	DATE
FINAL SURVEY	SURVEYED
NOTE BOOK	PLOTTED
NO.	TEMPLATE
	AREAS
	CHECKED

BY	DATE
ORIGINAL SURVEY	SURVEYED
NOTE BOOK	PLOTTED
NO.	TEMPLATE
	AREAS
	CHECKED



C = 0.4
F = 13.9

C = 4.0
F = 6.4

C = 0.3
F = 7.8

C = 1.1
F = 0.4

FILE NAME =	USER NAME = eaglino	DESIGNED -	REVISED -
c:\pw_work\pwidot\ eaglino\d0342585\0570717-sh	xs_0040.dgn	DRAWN -	REVISED -
MODELNAME	PLOT SCALE = 10.0000 / in.	CHECKED -	REVISED -
	PLOT DATE = 10/16/2014	DATE -	REVISED -

**STATE OF ILLINOIS
DEPARTMENT OF TRANSPORTATION**

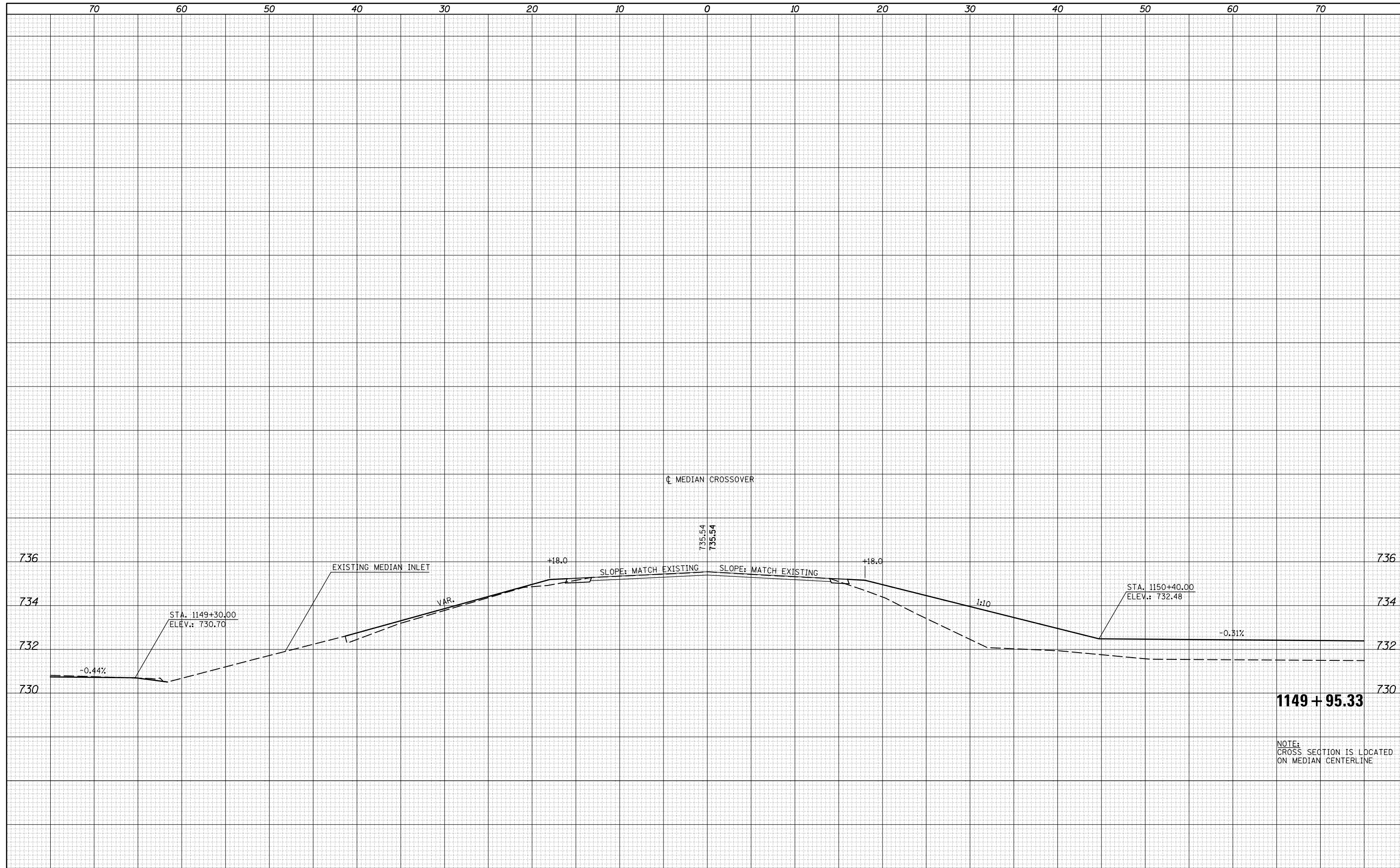
**CROSS SECTIONS
IMPACT ATTENUATORS / STA. 1007+69.75**

SCALE: SHEET 4 OF 5 SHEETS STA. 1008+75.00 TO STA. 1009+50.00

F.A.I. RTE.	SECTION	COUNTY	TOTAL SHEETS	SHEET NO.
74	•	PIATT	310	245
*(74-2)RS-2 & (74-3)RS-3			CONTRACT NO. 70717	
ILLINOIS FED. AID PROJECT				

DATE	
BY	
SURVEYED	
PLOTTED	
TEMPLATE	
AREAS	
CHECKED	
FINAL SURVEY	
NOTE BOOK	
NO.	

DATE	
BY	
SURVEYED	
PLOTTED	
TEMPLATE	
AREAS	
CHECKED	
ORIGINAL SURVEY	
NOTE BOOK	
NO.	



NOTE:
CROSS SECTION IS LOCATED
ON MEDIAN CENTERLINE

FILE NAME =	USER NAME = eaglinge	DESIGNED -	REVISED -
c:\pw_work\pwidot\eainglge\d0342585\0570717-sh	xs_crossovers.dgn	DRAWN -	REVISED -
	PLOT SCALE = 10.0000' / in.	CHECKED -	REVISED -
\$MODELNAME\$	PLOT DATE = 10/16/2014	DATE -	REVISED -

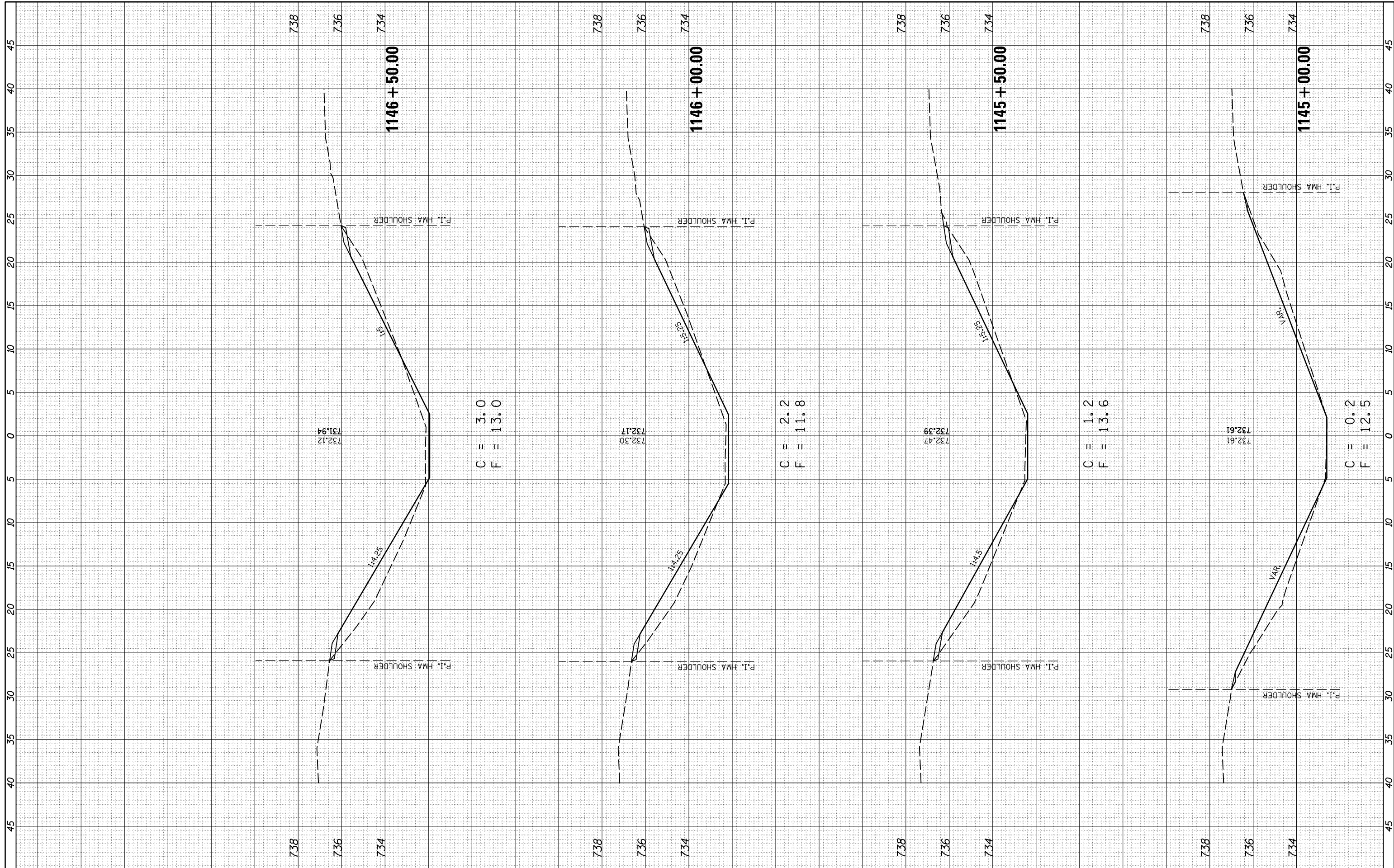
STATE OF ILLINOIS
DEPARTMENT OF TRANSPORTATION

CROSS SECTIONS	
MEDIAN CROSSOVER / STA. 1149 + 95.33	
SCALE:	SHEET 1 OF 1 SHEETS STA. TO STA.

F.A.I.L. RTE.	SECTION	COUNTY	TOTAL SHEETS	SHEET NO.
74	•	PIATT	310	247
*(74-2)RS-2 & (74-3)RS-3		CONTRACT NO.	70717	
ILLINOIS FED. AID PROJECT				

BY	DATE
FINAL SURVEY NO.	SURVEYED PLOTTED TEMPLATE AREAS CHECKED

BY	DATE
ORIGINAL SURVEY NO.	SURVEYED PLOTTED TEMPLATE AREAS CHECKED



FILE NAME =	USER NAME = eaglinge	DESIGNED -	REVISED -
c:\pw_work\pwidot\eaingl\0342585\0570717-sh-x.s_crossovers.dgn		DRAWN -	REVISED -
#MODELNAME#		CHECKED -	REVISED -
		DATE -	REVISED -

**STATE OF ILLINOIS
DEPARTMENT OF TRANSPORTATION**

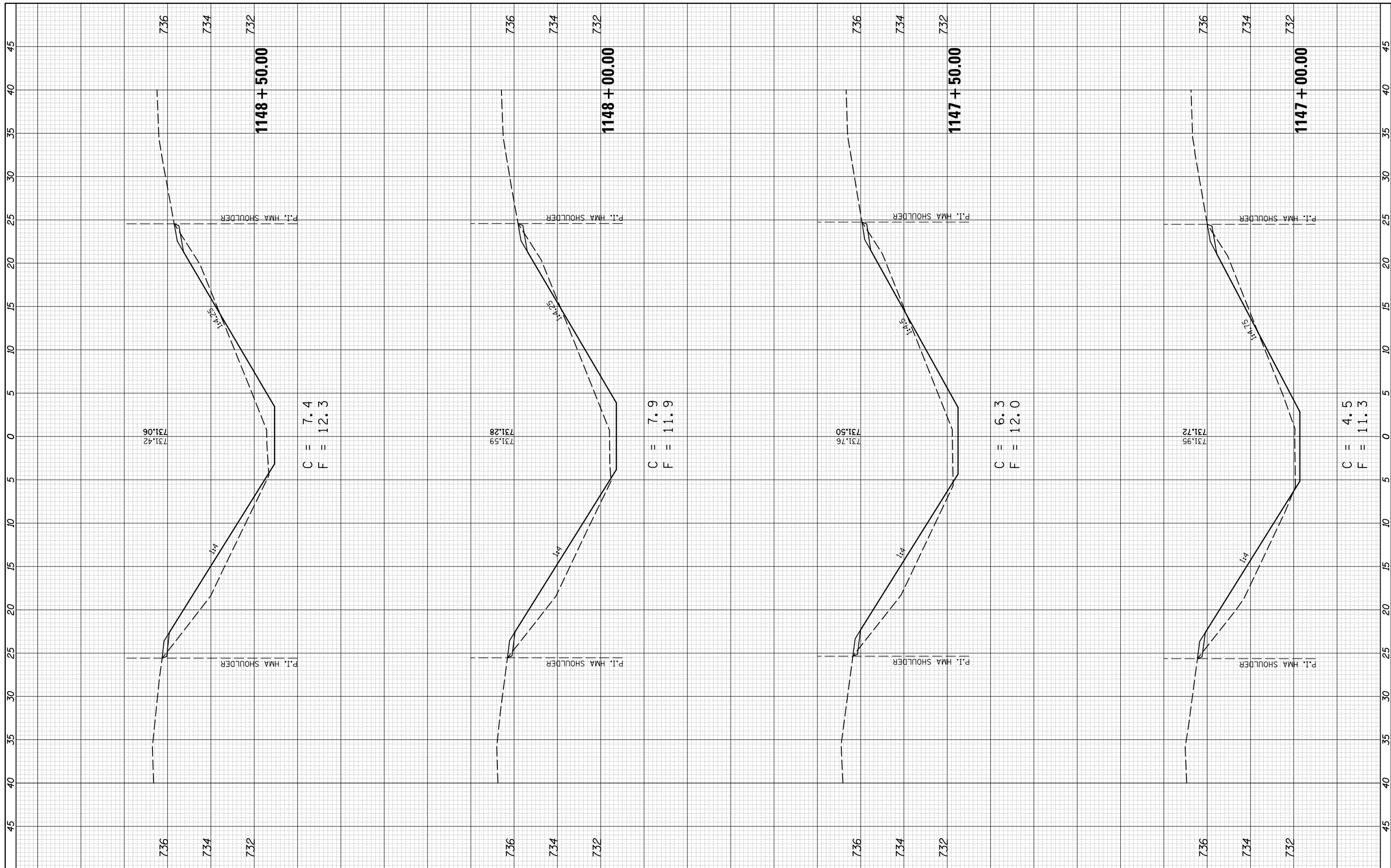
**CROSS SECTIONS
MEDIAN CROSSOVER / STA. 1149 + 95.33**

SCALE: SHEET 1 OF 5 SHEETS STA. 1145+00.00 TO STA. 1146+50.00

F.A.I. RTE.	SECTION	COUNTY	TOTAL SHEETS	SHEET NO.
74		PIATT	310	248
	(74-2)RS-2 & (74-3)RS-3	CONTRACT NO.	70717	
ILLINOIS FED. AID PROJECT				

FINAL SURVEY NO.	SURVEYED PLOTTED TEMPLATE AREAS CHECKED	BY	DATE

ORIGINAL SURVEY NO.	SURVEYED PLOTTED TEMPLATE AREAS CHECKED	BY	DATE



FILE NAME = c:\pwwork\pwwork\eamg\10342585\0570717-sh-xs_crossovers.dgn
 \$MODELNAME#

USER NAME = eamg
 DESIGNED -
 DRAWN -
 CHECKED -
 DATE -

DESIGNED -
 DRAWN -
 CHECKED -
 DATE -

REVISED -
 REVISED -
 REVISED -
 REVISED -

**STATE OF ILLINOIS
 DEPARTMENT OF TRANSPORTATION**

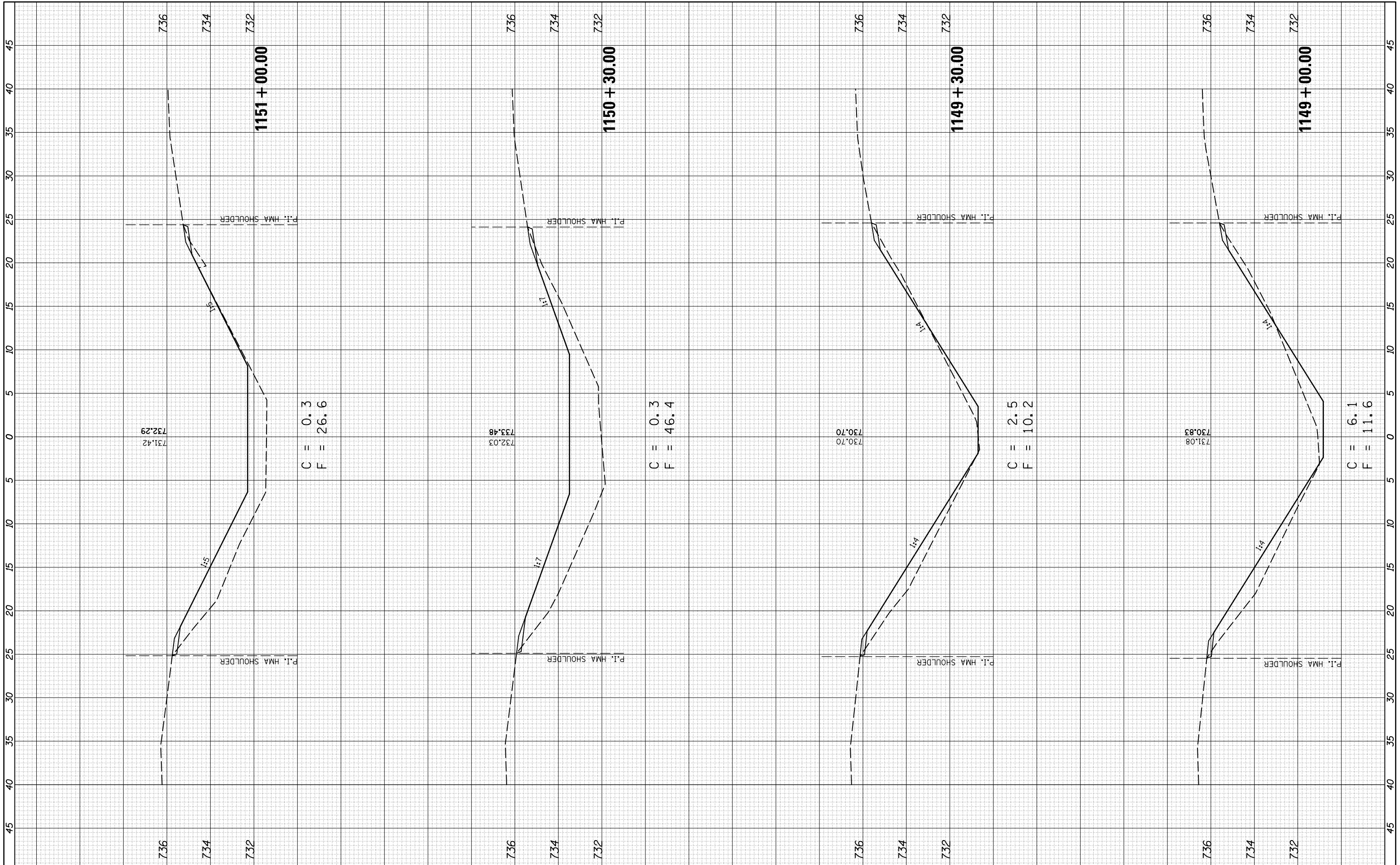
**CROSS SECTIONS
 MEDIAN CROSSOVER / STA. 1149 + 95.33**

SCALE: SHEET 2 OF 5 SHEETS STA. 1147+00.00 TO STA. 1148+50.00

F.A.I. RTE.	SECTION	COUNTY	TOTAL SHEETS	SHEET NO.
74	•	PIATT	310	249
*(74-2)RS-2 & (74-3)RS-3		CONTRACT NO.	70717	
ILLINOIS FED. AID PROJECT				

FINAL SURVEY NO.	SURVEYED	DATE
NOTE BOOK	PLOTTED	
AREAS CHECKED	TEMPLATE	
	AREAS	
	CHECKED	

ORIGINAL SURVEY NO.	SURVEYED	DATE
NOTE BOOK	PLOTTED	
AREAS CHECKED	TEMPLATE	
	AREAS	
	CHECKED	



FILE NAME =	USER NAME = eaglinge	DESIGNED -	REVISED -
c:\pw\work\p\dot\ea\linge\10342585\0570717-sh\xs_crossovers.dgn		DRAWN -	REVISED -
\$MODELNAME\$		CHECKED -	REVISED -
		DATE -	REVISED -

**STATE OF ILLINOIS
DEPARTMENT OF TRANSPORTATION**

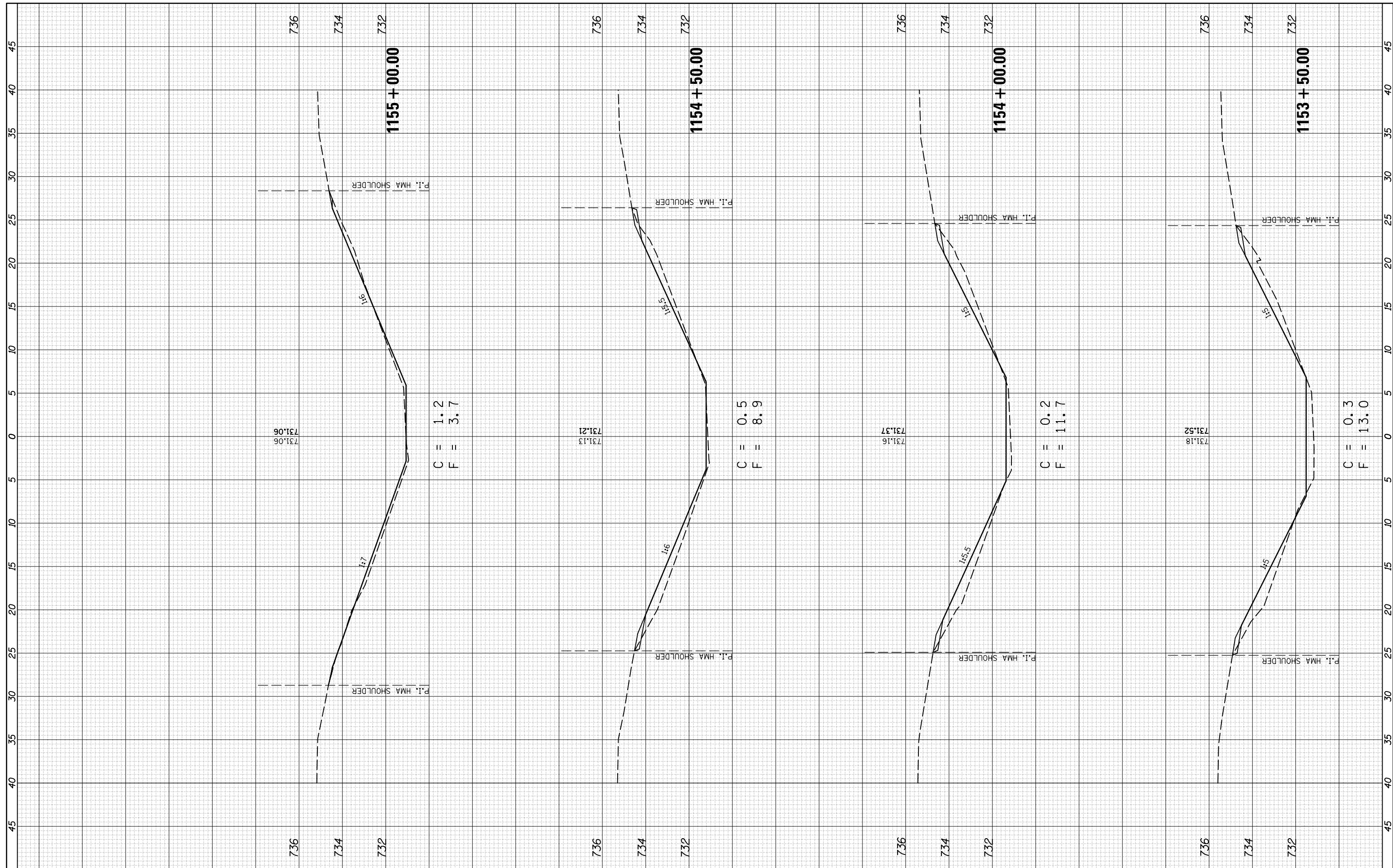
**CROSS SECTIONS
MEDIAN CROSSOVER / STA. 1149 + 95.33**

SCALE: SHEET 3 OF 5 SHEETS STA. 1149+00.00 TO STA. 1151+00.00

F.A.I. RTE. 74	SECTION	COUNTY PIATT	TOTAL SHEETS 310	SHEET NO. 250
*(74-2)RS-2 & (74-3)RS-3		CONTRACT NO. 70717	ILLINOIS FED. AID PROJECT	

FINAL SURVEY NO.	SURVEYED PLOTTED TEMPLATE AREAS CHECKED	BY	DATE

ORIGINAL SURVEY NO.	SURVEYED PLOTTED TEMPLATE AREAS CHECKED	BY	DATE



FILE NAME =	USER NAME = eaglinge	DESIGNED -	REVISED -
c:\pw_work\pwidot\eaingl\0342585\0570717-sh-x.s.crossovers.dgn		DRAWN -	REVISED -
MODELNAME	PLOT SCALE = 10.0000' / in.	CHECKED -	REVISED -
	PLOT DATE = 10/16/2014	DATE -	REVISED -

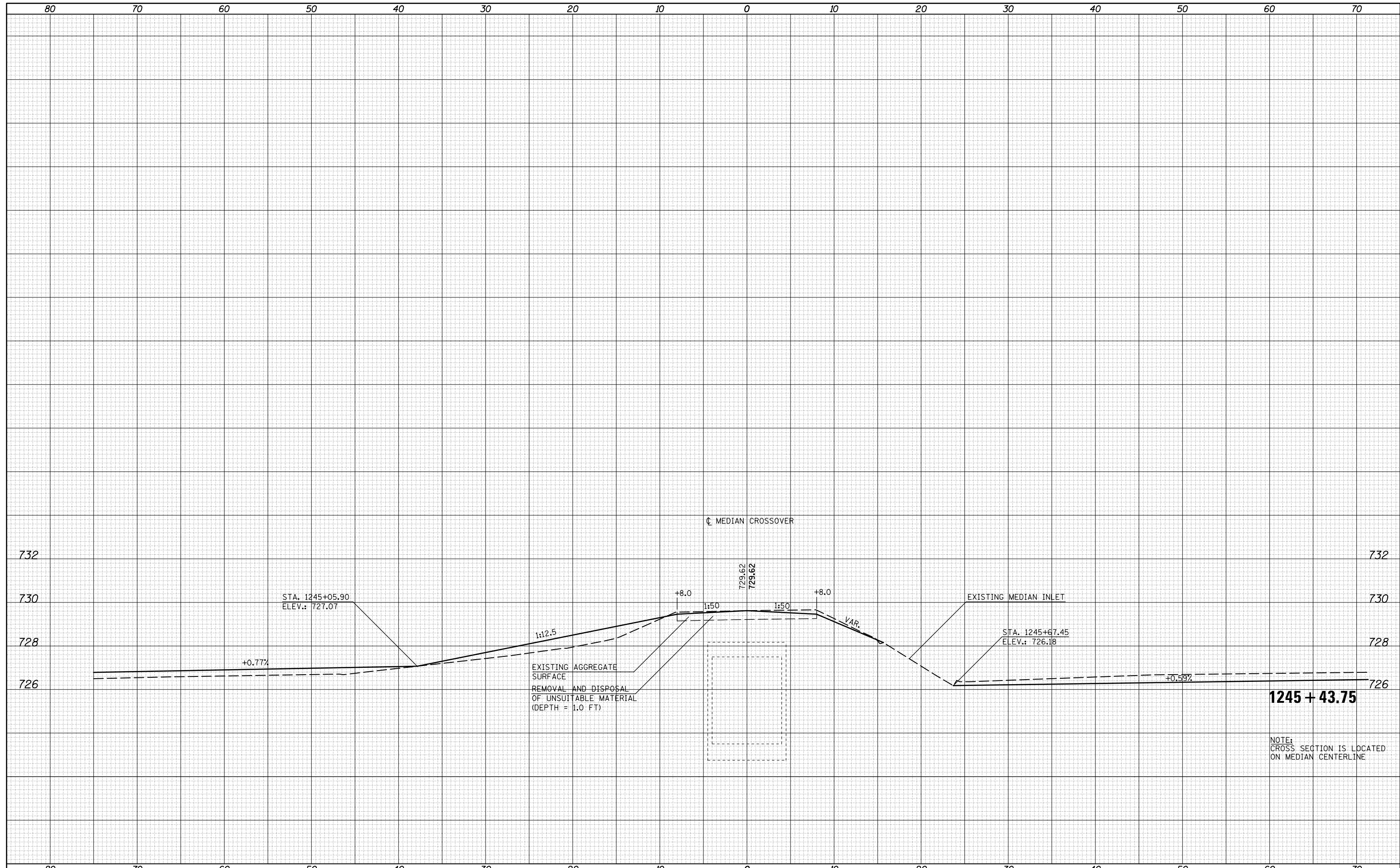
**STATE OF ILLINOIS
DEPARTMENT OF TRANSPORTATION**

CROSS SECTIONS			
MEDIAN CROSSOVER / STA. 1149 + 95.33			
SCALE:	SHEET 5	OF 5 SHEETS	STA. 1153+50.00 TO STA. 1155+00.00

F.A.I. RTE.	SECTION	COUNTY	TOTAL SHEETS	SHEET NO.
74	•	PIATT	310	252
*(74-2)RS-2 & (74-3)RS-3		CONTRACT NO.	70717	
ILLINOIS FED. AID PROJECT				

DATE	
BY	
FINAL SURVEY	SURVEYED
NOTE BOOK	PLOTTED
NO.	TEMPLATE
	AREAS
	CHECKED

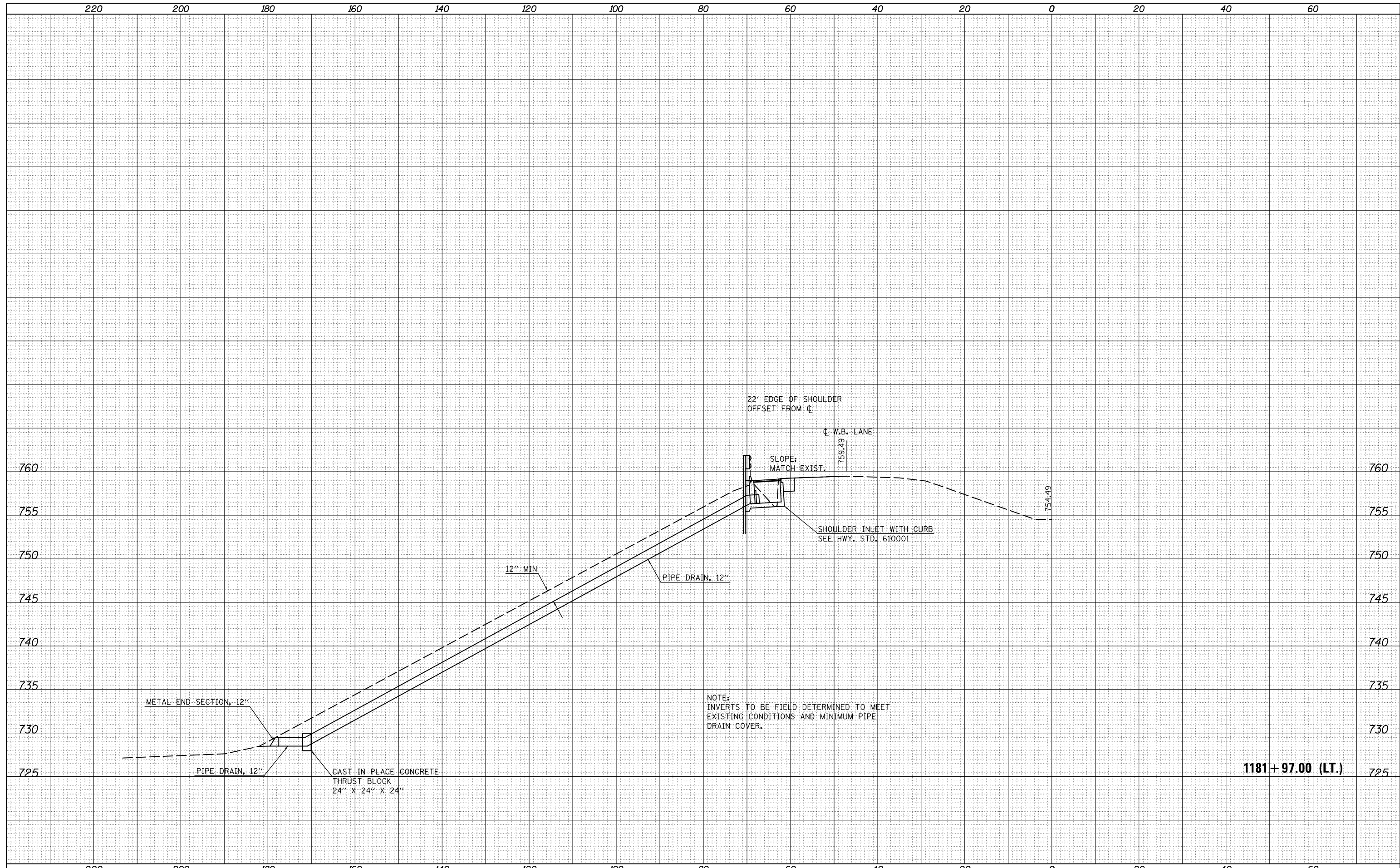
DATE	
BY	
ORIGINAL SURVEY	SURVEYED
NOTE BOOK	PLOTTED
NO.	TEMPLATE
	AREAS
	CHECKED



FILE NAME =	USER NAME = eaglino	DESIGNED -	REVISED -	STATE OF ILLINOIS DEPARTMENT OF TRANSPORTATION	CROSS SECTIONS			F.A.I. RTE.	SECTION	COUNTY	TOTAL SHEETS	SHEET NO.
c:\pw_work\pwidot\ eaglingo\d0342585\0570717-sh	xs_crossovers.dgn	DRAWN -	REVISED -		MEDIAN CROSSOVER / STA. 1245 + 43.75			74	•	PIATT	310	253
\$MODELNAME\$	PLOT SCALE = 10.0000' / in.	CHECKED -	REVISED -		SCALE:	SHEET 1	OF 1 SHEETS	STA. 1245+43.75	TO STA. 1245+43.75	CONTRACT NO. 70717		
	PLOT DATE = 10/16/2014	DATE -	REVISED -		ILLINOIS FED. AID PROJECT							

DATE	
BY	
FINISHED SURVEY	
PLOTTED TEMPLATE	
NOTE BOOK	
AREAS CHECKED	
NO.	

DATE	
BY	
ORIGINAL SURVEY	
PLOTTED TEMPLATE	
NOTE BOOK	
AREAS CHECKED	
NO.	



FILE NAME = c:\pwork\pwork\eeagle\0342585\0570717-sh-
 xs-shldr_inlets.dgn

USER NAME = eeagle
 PLOT SCALE = 20.0000' / in.
 PLOT DATE = 10/16/2014

DESIGNED -
 DRAWN -
 CHECKED -
 DATE -

REVISED -
 REVISED -
 REVISED -
 REVISED -

**STATE OF ILLINOIS
 DEPARTMENT OF TRANSPORTATION**

**CROSS SECTIONS
 SHOULDER INLET WITH CURB**

SCALE: SHEET 1 OF 8 SHEETS STA. TO STA.

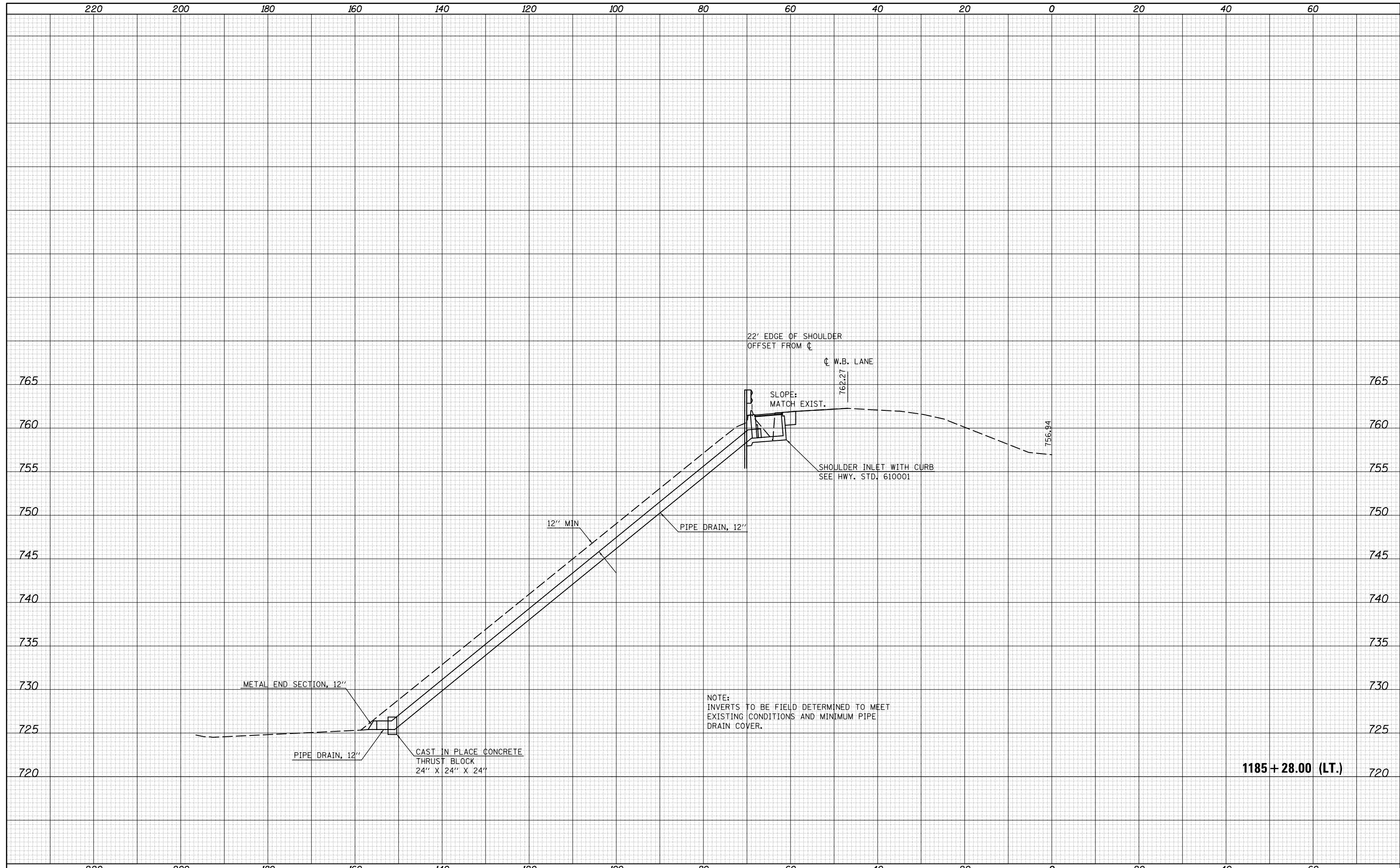
F.A.I. RTE.	SECTION	COUNTY	TOTAL SHEETS	SHEET NO.
74	•	PIATT	310	257
•(74-2)RS-2 & (74-3)RS-3			CONTRACT NO. 70717	
ILLINOIS FED. AID PROJECT				

1181+97.00 (LT.)

NOTE:
 INVERTS TO BE FIELD DETERMINED TO MEET
 EXISTING CONDITIONS AND MINIMUM PIPE
 DRAIN COVER.

DATE	
BY	
FINAL SURVEY	
SURVEYED	
PLOTTED	
TEMPLATE	
NOTE BOOK	
AREAS CHECKED	
NO.	

DATE	
BY	
ORIGINAL SURVEY	
SURVEYED	
PLOTTED	
TEMPLATE	
NOTE BOOK	
AREAS CHECKED	
NO.	



FILE NAME =
 c:\pw_work\pwidot\eainglge\d0342585\0570717-sh

USER NAME = eainglge
 DRAWN -
 CHECKED -
 DATE - 10/16/2014

DESIGNED -
 DRAWN -
 CHECKED -
 DATE -

REVISED -
 REVISED -
 REVISED -
 REVISED -

**STATE OF ILLINOIS
 DEPARTMENT OF TRANSPORTATION**

**CROSS SECTIONS
 SHOULDER INLET WITH CURB**
 SCALE: SHEET 2 OF 8 SHEETS STA. TO STA.

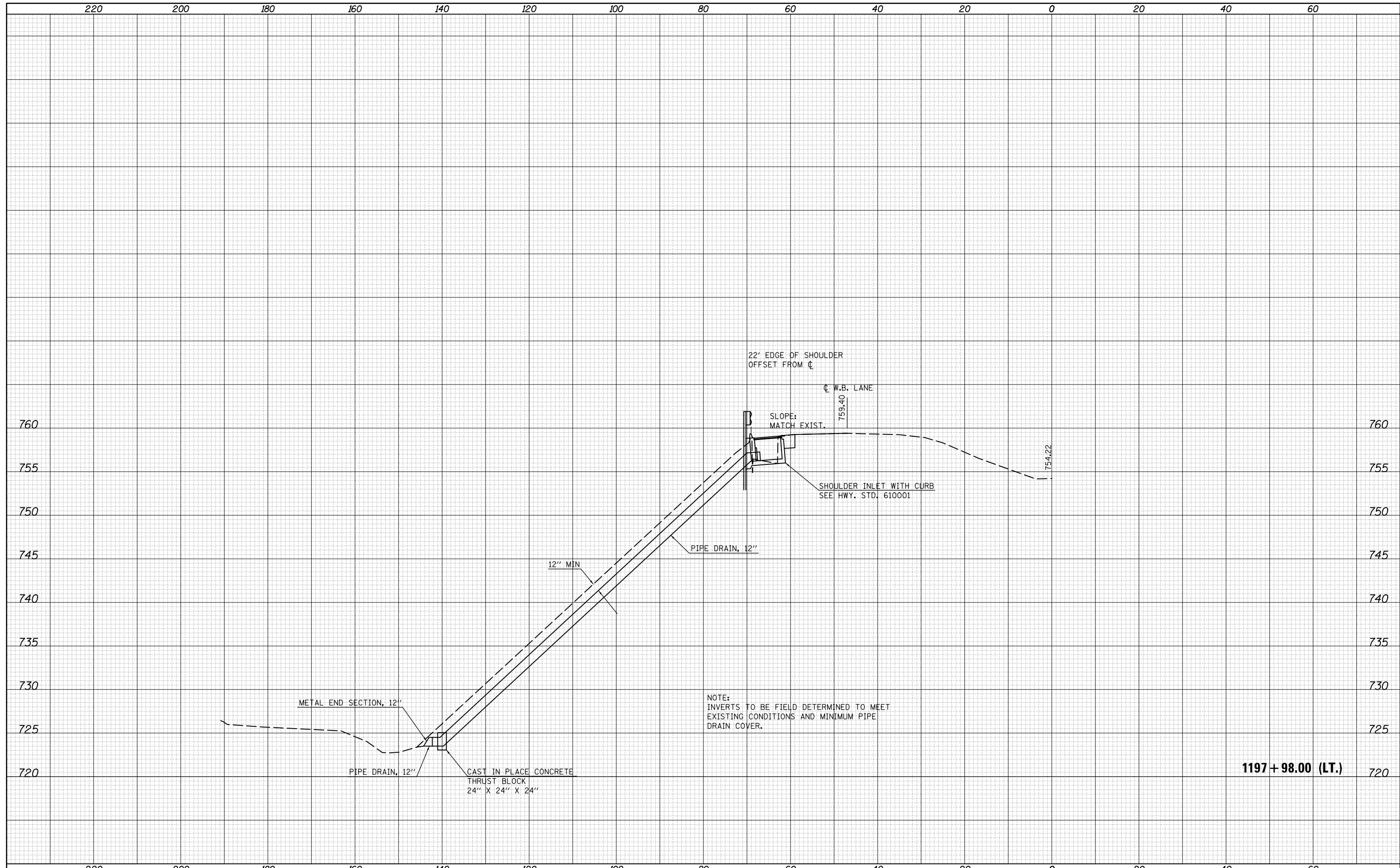
F.A.I. RTE.	SECTION	COUNTY	TOTAL SHEETS	SHEET NO.
74	•	PIATT	310	258
*(74-2)RS-2 & (74-3)RS-3		CONTRACT NO.	70717	
ILLINOIS FED. AID PROJECT				

1185+28.00 (LT.)

NOTE:
 INVERTS TO BE FIELD DETERMINED TO MEET
 EXISTING CONDITIONS AND MINIMUM PIPE
 DRAIN COVER.

DATE	
BY	
SURVEYED	
PLOTTED	
TEMPLATE	
AREAS	
CHECKED	
FINAL SURVEY	
NOTE BOOK	
NO.	

DATE	
BY	
SURVEYED	
PLOTTED	
TEMPLATE	
AREAS	
CHECKED	
ORIGINAL SURVEY	
NOTE BOOK	
NO.	



FILE NAME =
 c:\pw_work\pwidot\eaingl\0342585\0570717-sh

USER NAME = eaingl
 PLOT SCALE = 20.0000' / in.
 PLOT DATE = 10/16/2014

DESIGNED -	REVISD -
DRAWN -	REVISD -
CHECKED -	REVISD -
DATE -	REVISD -

**STATE OF ILLINOIS
 DEPARTMENT OF TRANSPORTATION**

**CROSS SECTIONS
 SHOULDER INLET WITH CURB**

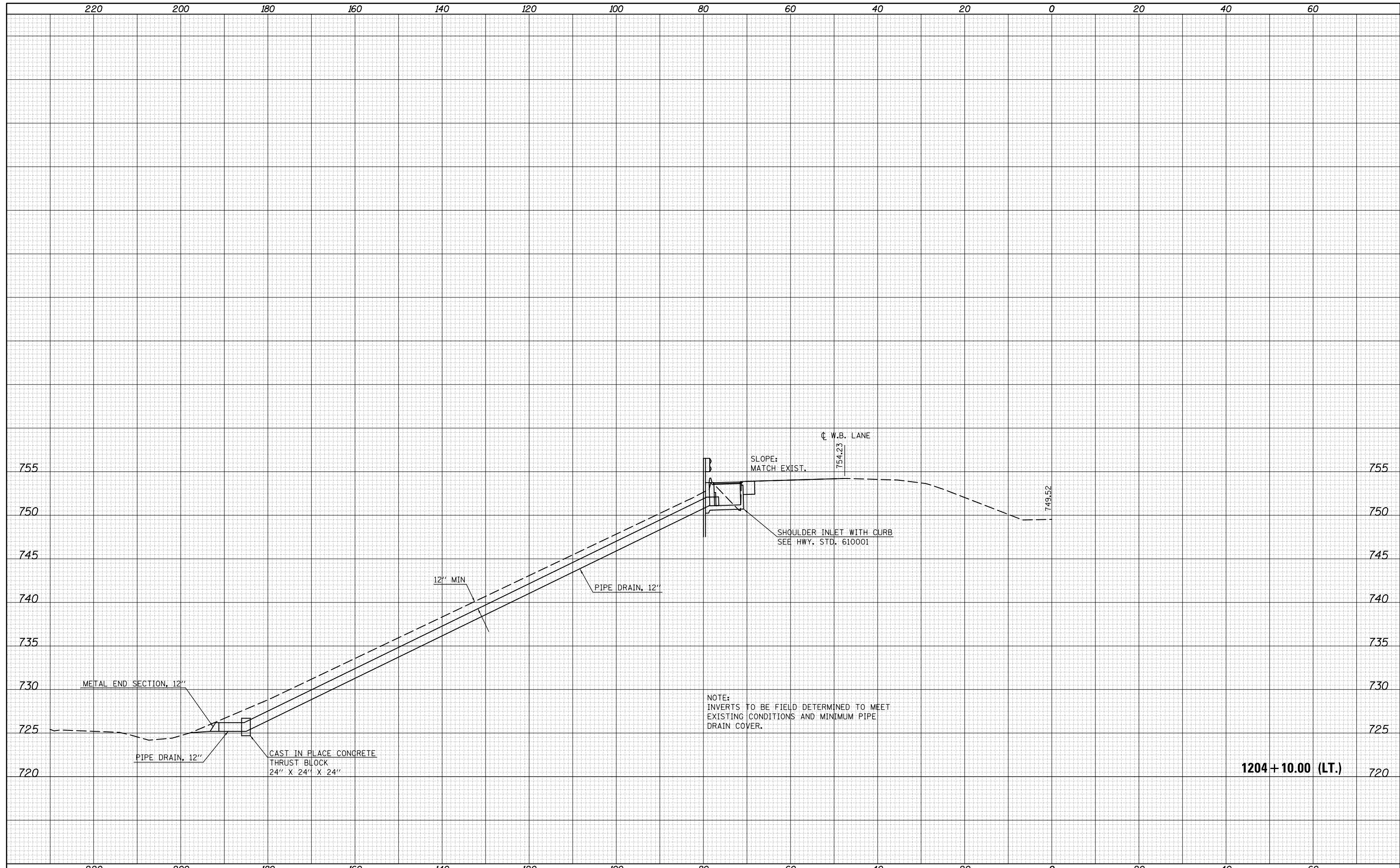
SCALE: SHEET 3 OF 8 SHEETS STA. TO STA.

F.A.I. RTE.	SECTION	COUNTY	TOTAL SHEETS	SHEET NO.
74	•	PIATT	310	259
•(74-2)RS-2 & (74-3)RS-3			CONTRACT NO. 70717	
ILLINOIS FED. AID PROJECT				

1197+98.00 (LT.)

DATE	
BY	
FINAL SURVEY NO.	
SURVEYED AREAS	CHECKED
PLOTTED TEMPLATE	
NOTE BOOK	

DATE	
BY	
ORIGINAL SURVEY NO.	
SURVEYED AREAS	CHECKED
PLOTTED TEMPLATE	
NOTE BOOK	



FILE NAME = c:\pw_work\pwidot\eainglge\d0342585\0570717-sh-xs-shldr_inlets.dgn
 \$MODELNAME\$

USER NAME = eainglge	DESIGNED -	REVISED -
	DRAWN -	REVISED -
PLOT SCALE = 20.0000' / in.	CHECKED -	REVISED -
PLOT DATE = 10/16/2014	DATE -	REVISED -

**STATE OF ILLINOIS
DEPARTMENT OF TRANSPORTATION**

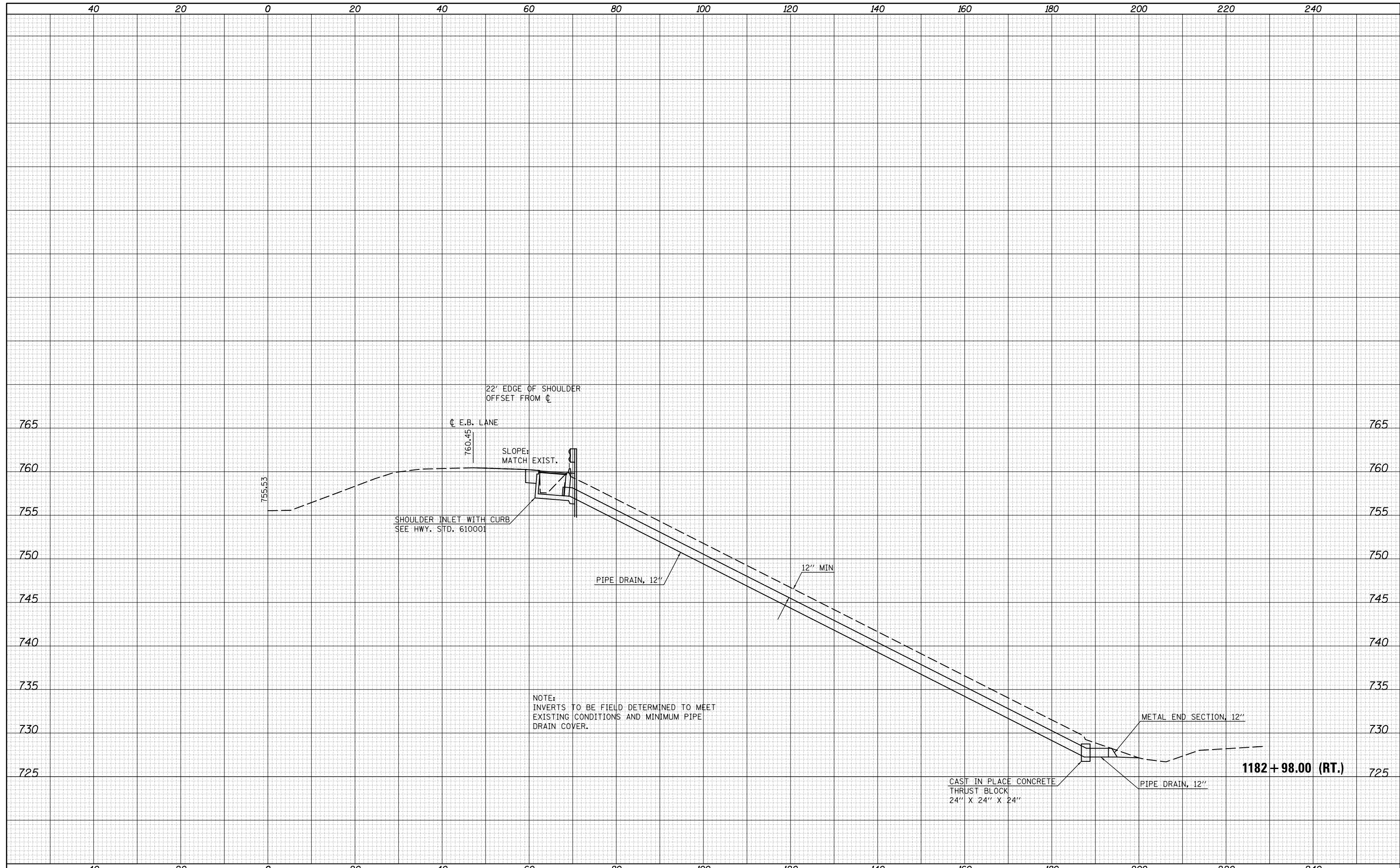
**CROSS SECTIONS
SHOULDER INLET WITH CURB**

SCALE: SHEET 4 OF 8 SHEETS STA. TO STA.

F.A.I. RTE.	SECTION	COUNTY	TOTAL SHEETS	SHEET NO.
74		PIATT	310	260
*(74-2)RS-2 & (74-3)RS-3		CONTRACT NO.	70717	
ILLINOIS FED. AID PROJECT				

DATE	
BY	
SURVEYED	
PLOTTED	
TEMPLATE	
AREAS	
CHECKED	
FINAL SURVEY	
NOTE BOOK	
NO.	

DATE	
BY	
SURVEYED	
PLOTTED	
TEMPLATE	
AREAS	
CHECKED	
ORIGINAL SURVEY	
NOTE BOOK	
NO.	



FILE NAME =
 c:\pw_work\pwidot\eainglge\d0342585\0570717-sh

USER NAME = eainglge
 PLOT SCALE = 20.0000' / in.
 PLOT DATE = 10/16/2014

DESIGNED -
 DRAWN -
 CHECKED -
 DATE -

REVISED -
 REVISED -
 REVISED -
 REVISED -

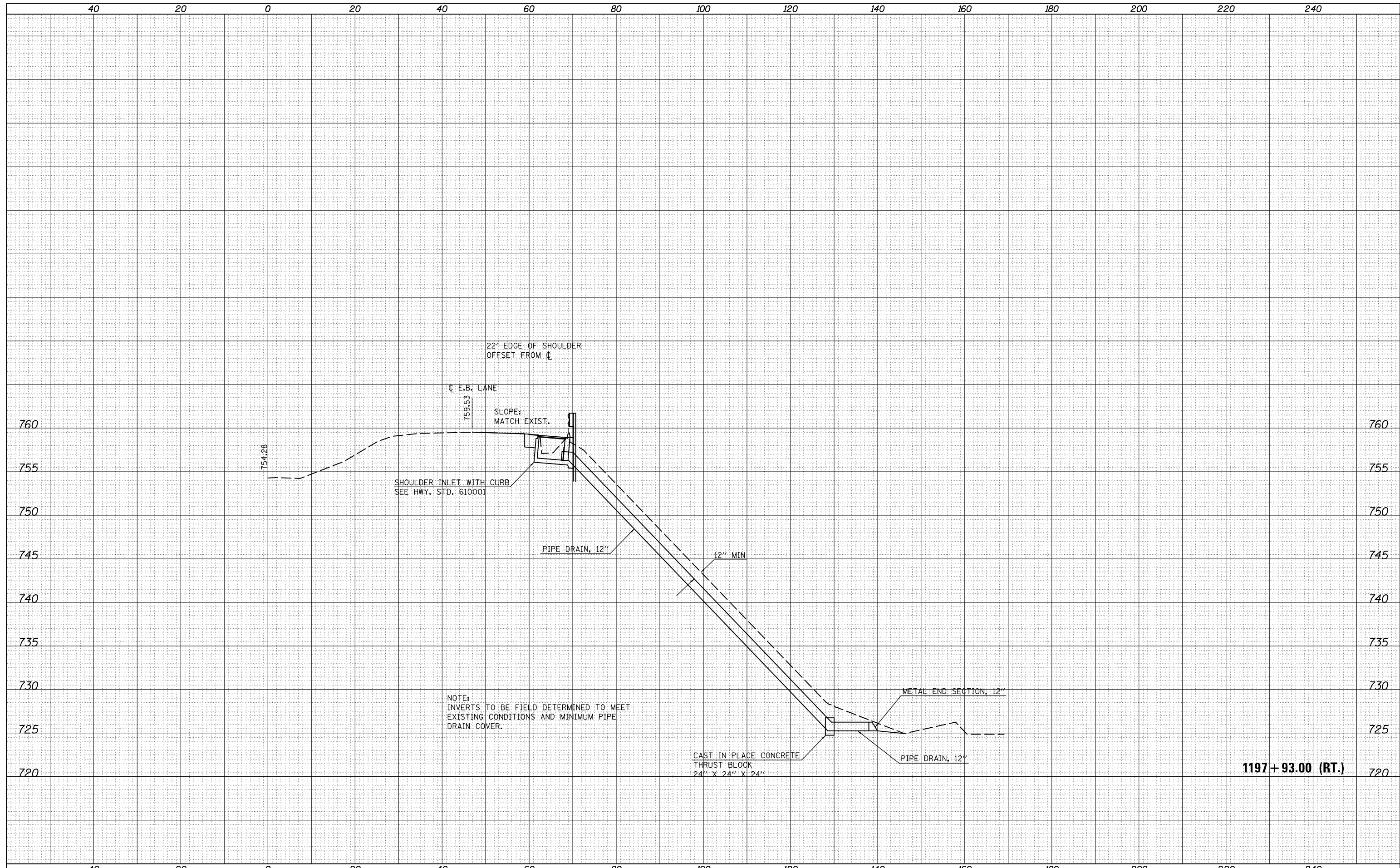
**STATE OF ILLINOIS
 DEPARTMENT OF TRANSPORTATION**

**CROSS SECTIONS
 SHOULDER INLET WITH CURB**
 SCALE: SHEET 5 OF 8 SHEETS STA. TO STA.

F.A.I. RTE.	SECTION	COUNTY	TOTAL SHEETS	SHEET NO.
74		PIATT	310	261
*(74-2)RS-2 & (74-3)RS-3		CONTRACT NO.	70717	
ILLINOIS FED. AID PROJECT				

DATE	
BY	
SURVEYED	
PLOTTED	
TEMPLATE	
AREAS	
CHECKED	
FINAL SURVEY	
NOTE BOOK	
NO.	

DATE	
BY	
SURVEYED	
PLOTTED	
TEMPLATE	
AREAS	
CHECKED	
ORIGINAL SURVEY	
NOTE BOOK	
NO.	



FILE NAME =	USER NAME = eaglinge	DESIGNED -	REVISED -
c:\pw_work\pwidot\eaingl\0342585\0570717-sh	xs-shldr_inlets.dgn	DRAWN -	REVISED -
	PLOT SCALE = 20.0000' / in.	CHECKED -	REVISED -
\$MODELNAME\$	PLOT DATE = 10/16/2014	DATE -	REVISED -

**STATE OF ILLINOIS
DEPARTMENT OF TRANSPORTATION**

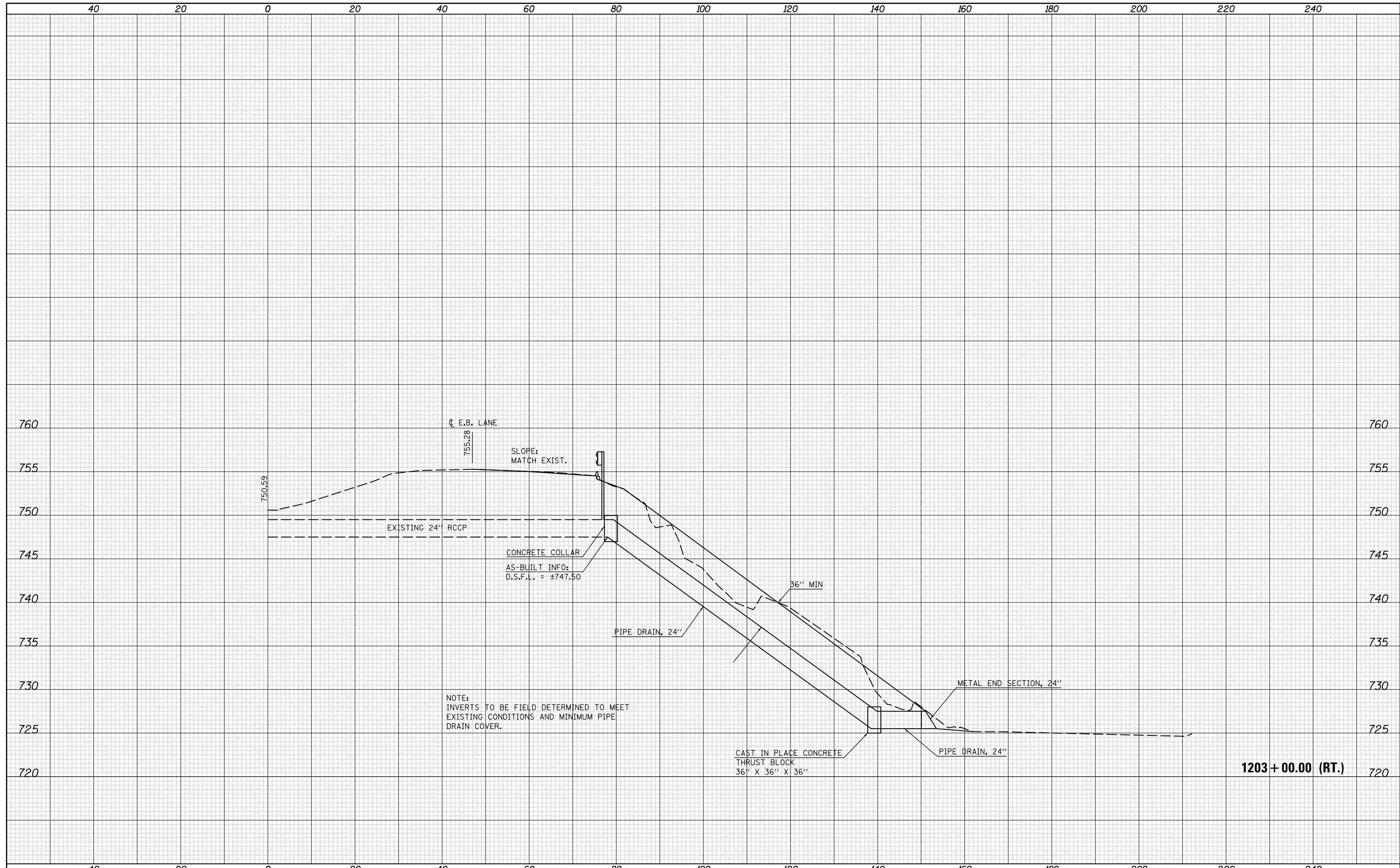
CROSS SECTIONS SHOULDER INLET WITH CURB			
SCALE:	SHEET 6	OF 8 SHEETS	STA. TO STA.

F.A.I. RTE.	SECTION	COUNTY	TOTAL SHEETS	SHEET NO.
74	•	PIATT	310	262
*(74-2)RS-2 & (74-3)RS-3		CONTRACT NO.	70717	
ILLINOIS FED. AID PROJECT				

1197+93.00 (RT.)

DATE	
BY	
SURVEYED	
PLOTTED	
TEMPLATE	
AREAS	
CHECKED	
FINAL SURVEY	
NOTE BOOK	
NO.	

DATE	
BY	
SURVEYED	
PLOTTED	
TEMPLATE	
AREAS	
CHECKED	
ORIGINAL SURVEY	
NOTE BOOK	
NO.	



FILE NAME = c:\pw_work\pwidot\eainglge\d0342585\0570717-sh-
 MODELNAME

USER NAME = eainglge	DESIGNED -	REVISED -
xs-shldr_inlets.dgn	DRAWN -	REVISED -
PLOT SCALE = 20.0000' / in.	CHECKED -	REVISED -
PLOT DATE = 10/16/2014	DATE -	REVISED -

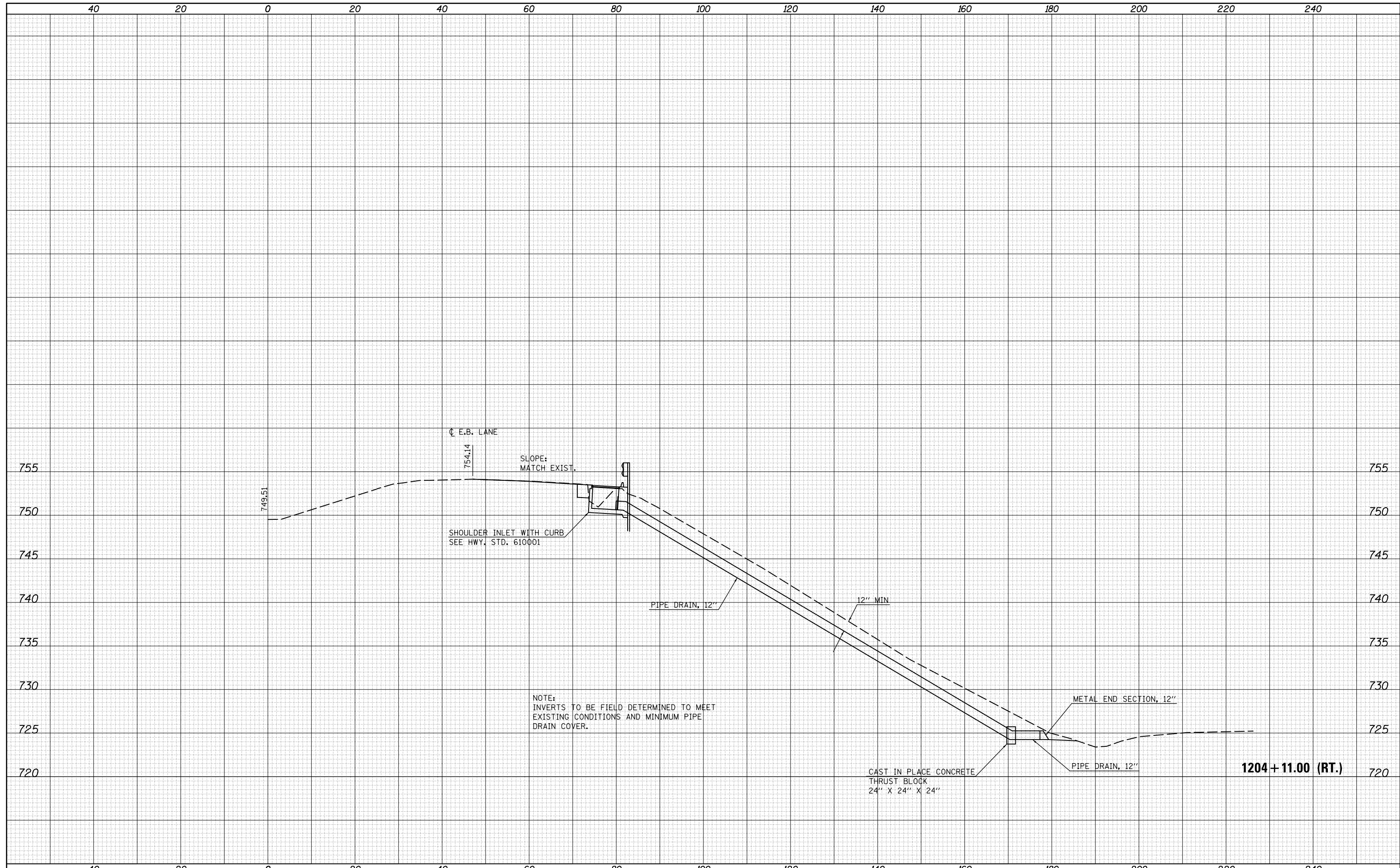
**STATE OF ILLINOIS
 DEPARTMENT OF TRANSPORTATION**

CROSS SECTIONS	
SHOULDER INLET WITH CURB	
SCALE:	SHEET 7 OF 8 SHEETS STA. TO STA.

F.A.I. RTE.	SECTION	COUNTY	TOTAL SHEETS	SHEET NO.
74	*	PIATT	310	263
*(74-2)RS-2 & (74-3)RS-3		CONTRACT NO.	70717	
ILLINOIS FED. AID PROJECT				

DATE	
BY	
FINAL SURVEY	SURVEYED
NOTE BOOK	PLOTTED
NO.	TEMPLATE
	AREAS CHECKED
	AREAS CHECKED

DATE	
BY	
ORIGINAL SURVEY	SURVEYED
NOTE BOOK	PLOTTED
NO.	TEMPLATE
	AREAS CHECKED
	AREAS CHECKED



FILE NAME = c:\pw_work\pwidot\eeagle\0342585\0570717-sh-xs-shldr_inlets.dgn

USER NAME = eeagle
 PLOT SCALE = 20.0000' / in.
 PLOT DATE = 10/16/2014

DESIGNED -	REVISIED -
DRAWN -	REVISIED -
CHECKED -	REVISIED -
DATE -	REVISIED -

**STATE OF ILLINOIS
 DEPARTMENT OF TRANSPORTATION**

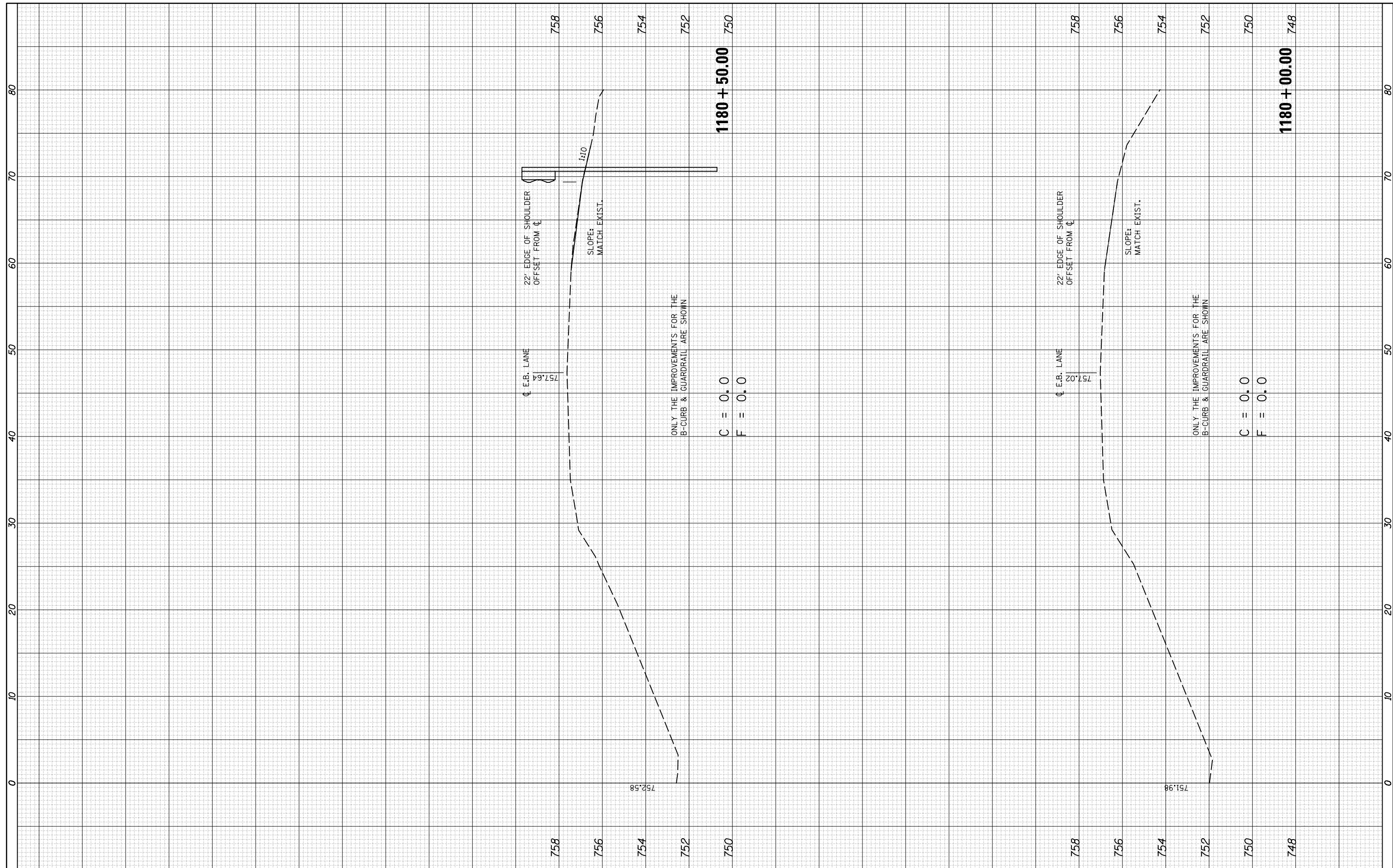
**CROSS SECTIONS
 SHOULDER INLET WITH CURB**

SCALE: SHEET 8 OF 8 SHEETS STA. TO STA.

F.A.I. RTE.	SECTION	COUNTY	TOTAL SHEETS	SHEET NO.
74	•	PIATT	310	264
•(74-2)RS-2 & (74-3)RS-3		CONTRACT NO.	70717	
ILLINOIS FED. AID PROJECT				

FINAL SURVEY NO.	SURVEYED PLOTTED TEMPLATE AREAS CHECKED	BY	DATE

ORIGINAL SURVEY NO.	SURVEYED PLOTTED TEMPLATE AREAS CHECKED	BY	DATE



FILE NAME = c:\pw_work\pwwork\eamg\ing\id0342585\0570717-sh-
 USER NAME = eamg\ing
 PLOT SCALE = 10.0000' / in.
 PLOT DATE = 10/16/2014

DESIGNED -
 DRAWN -
 CHECKED -
 DATE -

REVISED -
 REVISED -
 REVISED -
 REVISED -

**STATE OF ILLINOIS
 DEPARTMENT OF TRANSPORTATION**

**CROSS SECTIONS
 SHOULDER B-CURB /RIGHT**

SCALE: SHEET 1 OF 23 SHEETS STA. TO STA.

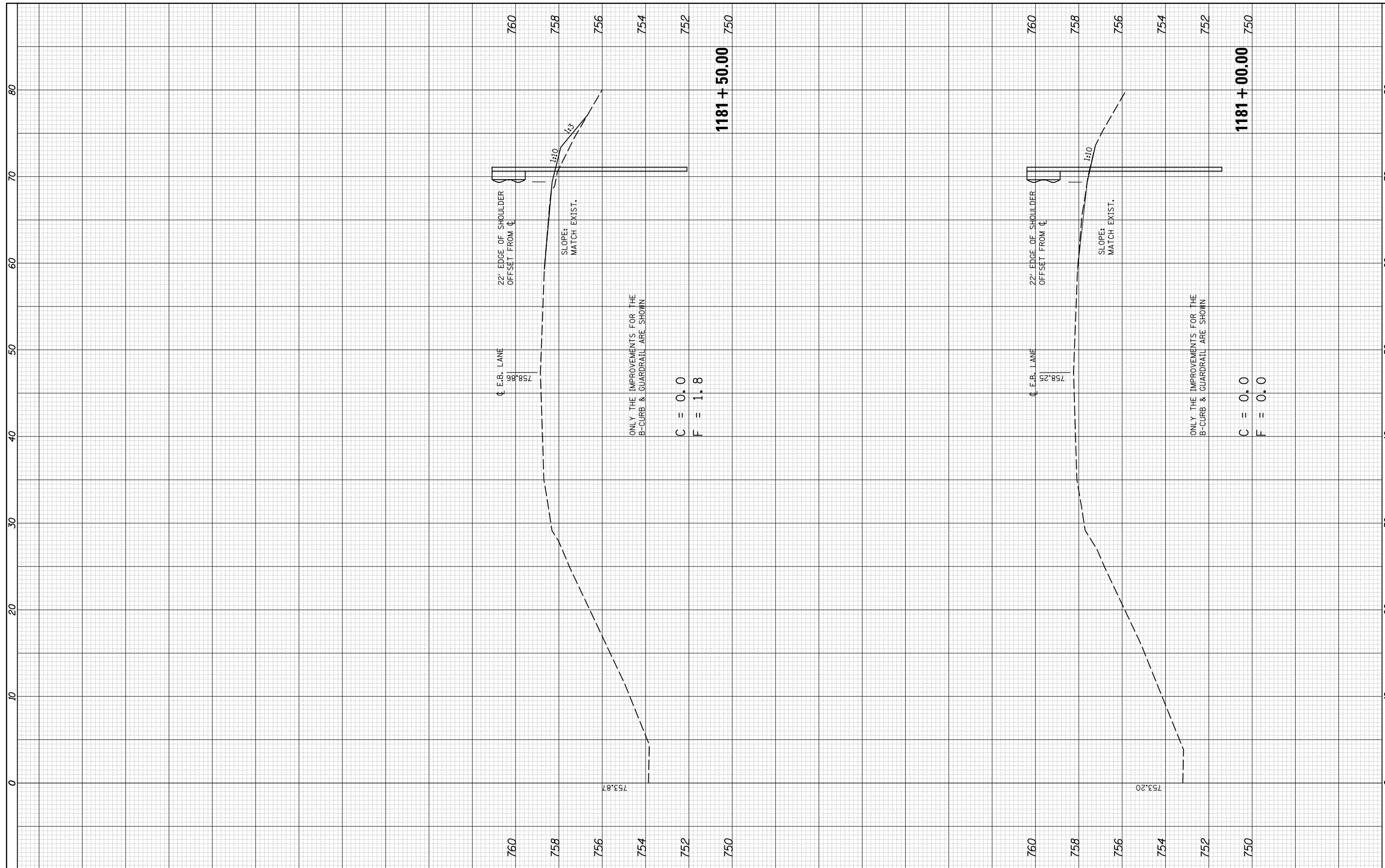
F.A.I. RTE.	SECTION	COUNTY	TOTAL SHEETS	SHEET NO.
74	•	PIATT	310	265
*(74-2)RS-2 & (74-3)RS-3		CONTRACT NO.	70717	
ILLINOIS FED. AID PROJECT				

BY	DATE

BY	DATE

FINAL SURVEY NO.	SURVEYED PLOTTED TEMPLATE AREAS CHECKED

ORIGINAL SURVEY NO.	SURVEYED PLOTTED TEMPLATE AREAS CHECKED



FILE NAME =	USER NAME = eaglinge	DESIGNED -	REVISED -
c:\pw_work\pwidot\eacling\10342585\0570717-sh-x.s.b.curb.dgn		DRAWN -	REVISED -
		CHECKED -	REVISED -
		DATE -	REVISED -

**STATE OF ILLINOIS
DEPARTMENT OF TRANSPORTATION**

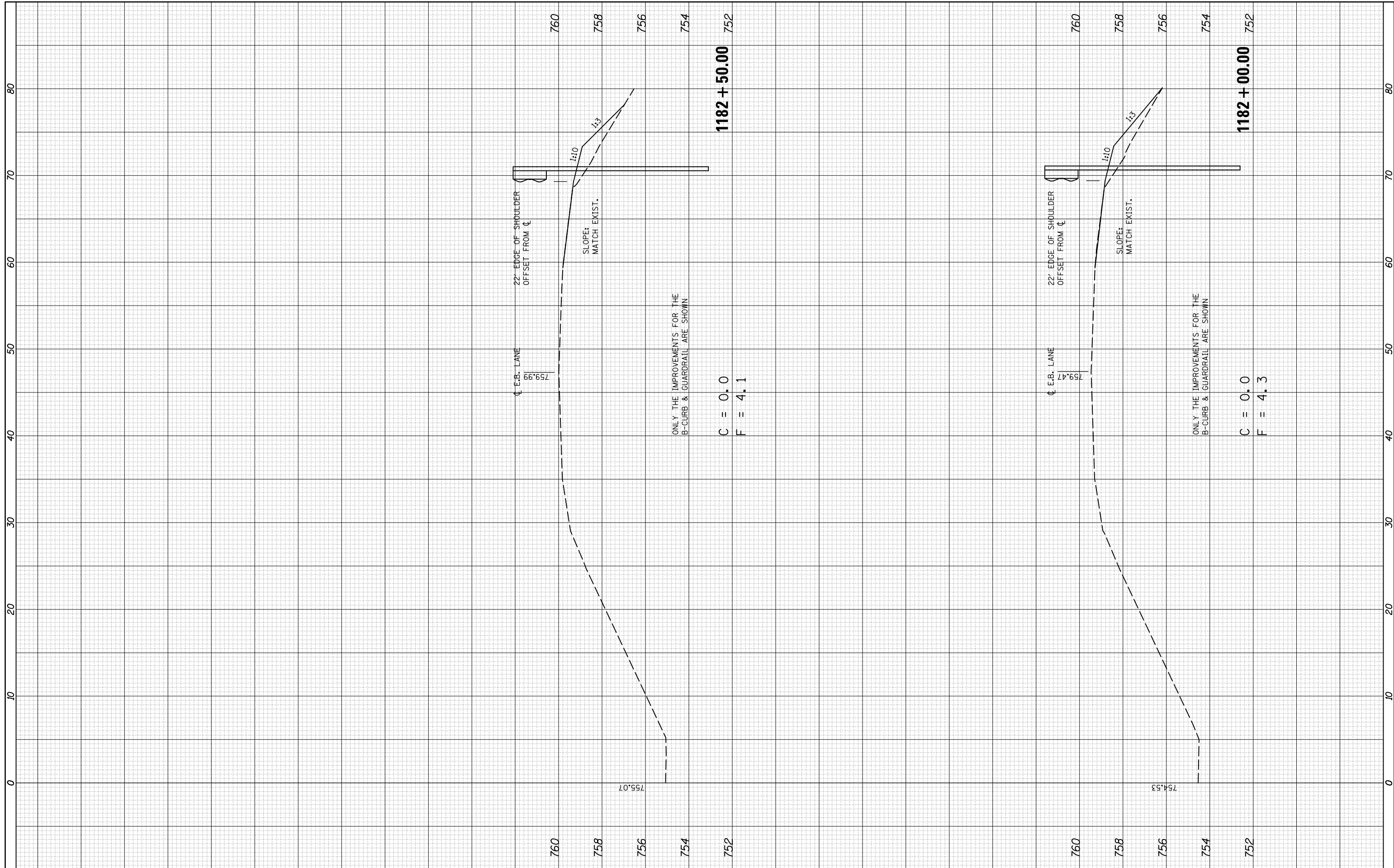
SCALE:	SHEET 2 OF 23 SHEETS	STA.	TO STA.
--------	----------------------	------	---------

**CROSS SECTIONS
SHOULDER B-CURB /RIGHT**

F.A.I. RTE.	SECTION	COUNTY	TOTAL SHEETS	SHEET NO.
74	•	PIATT	310	266
•(74-2)RS-2 & (74-3)RS-3			CONTRACT NO. 70717	
ILLINOIS FED. AID PROJECT				

FINAL SURVEY NO.	SURVEYED PLOTTED TEMPLATE AREAS CHECKED	BY	DATE

ORIGINAL SURVEY NO.	SURVEYED PLOTTED TEMPLATE AREAS CHECKED	BY	DATE



FILE NAME = c:\pw_work\pwwork\eamg\10342585\0570717-sh-x.s.b.curb.dgn
 USER NAME = eamg
 PLOT SCALE = 10.0000 / in.
 PLOT DATE = 10/16/2014

DESIGNED -
 DRAWN -
 CHECKED -
 DATE -

REVISED -
 REVISED -
 REVISED -
 REVISED -

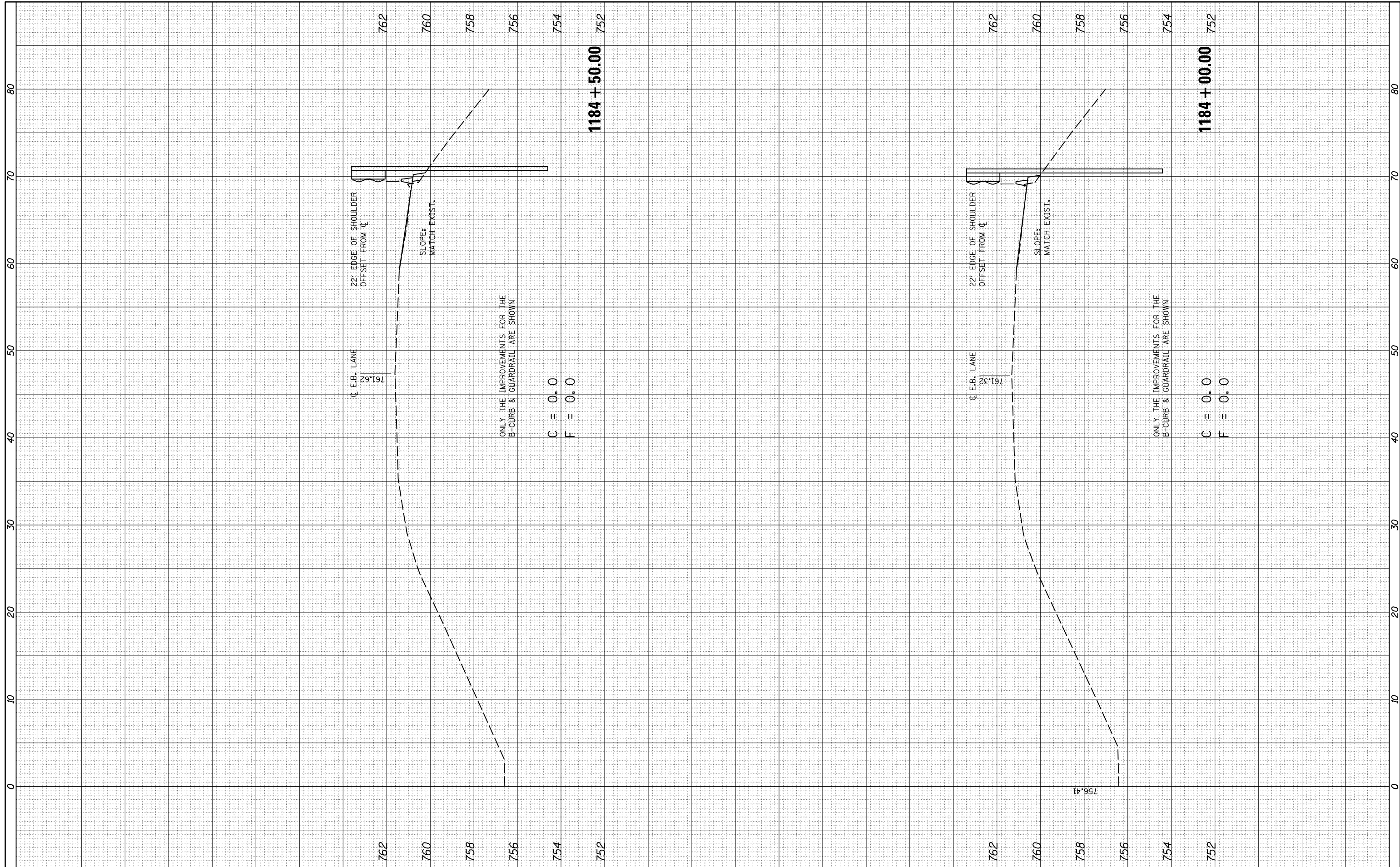
**STATE OF ILLINOIS
 DEPARTMENT OF TRANSPORTATION**

**CROSS SECTIONS
 SHOULDER B-CURB /RIGHT**
 SCALE: SHEET 3 OF 23 SHEETS STA. TO STA.

F.A.I. RTE.	SECTION	COUNTY	TOTAL SHEETS	SHEET NO.
74	•	PIATT	310	267
*(74-2)RS-2 & (74-3)RS-3			CONTRACT NO. 70717	
ILLINOIS FED. AID PROJECT				

BY	DATE
FINAL SURVEY	SURVEYED
NOTE BOOK	PLOTTED
NO.	TEMPLATE
	AREAS
	CHECKED

BY	DATE
ORIGINAL SURVEY	SURVEYED
NOTE BOOK	PLOTTED
NO.	TEMPLATE
	AREAS
	CHECKED



FILE NAME =	USER NAME = eaglinge	DESIGNED -	REVISED -
c:\pw_work\pwidot\ eaglinge\d0342585\0570717-sh	xs.b.curb.dgn	DRAWN -	REVISED -
	PLOT SCALE = 10.0000' / in.	CHECKED -	REVISED -
\$MODELNAME\$	PLOT DATE = 10/16/2014	DATE -	REVISED -

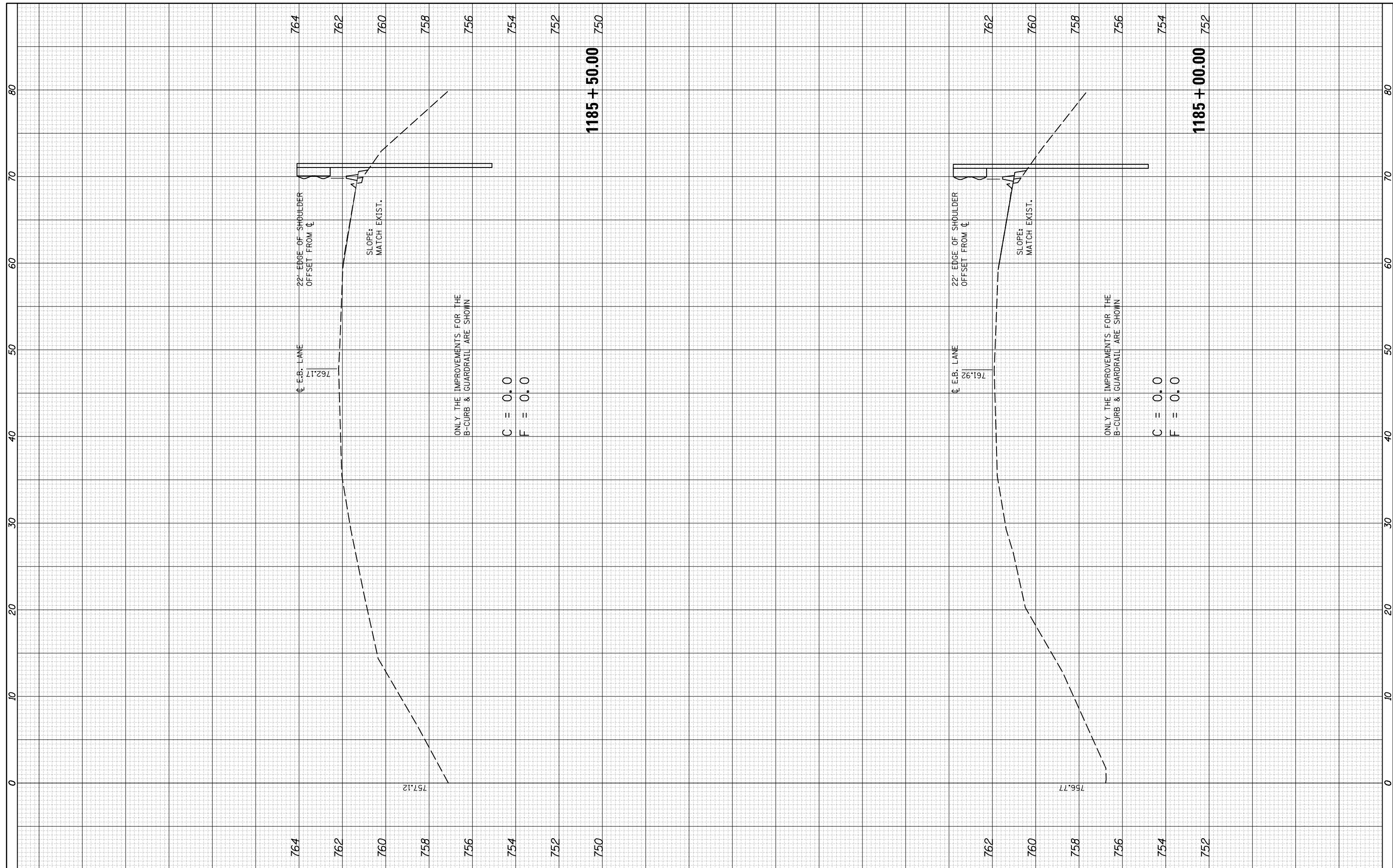
**STATE OF ILLINOIS
DEPARTMENT OF TRANSPORTATION**

CROSS SECTIONS SHOULDER B-CURB /RIGHT			
SCALE:	SHEET 5	OF 23 SHEETS	STA. TO STA.

F.A.I. RTE.	SECTION	COUNTY	TOTAL SHEETS	SHEET NO.
74	•	PIATT	310	269
*(74-2)RS-2 & (74-3)RS-3		CONTRACT NO.	70717	
ILLINOIS FED. AID PROJECT				

FINAL SURVEY NO.	SURVEYED PLOTTED TEMPLATE AREAS CHECKED	BY	DATE

ORIGINAL SURVEY NO.	SURVEYED PLOTTED TEMPLATE AREAS CHECKED	BY	DATE



FILE NAME = c:\pw_work\pwidot\eainglge\d0342585\0570717-sh-x.s.b.curb.dgn
 USER NAME = eainglge
 PLOT SCALE = 10.0000' / 1"
 PLOT DATE = 10/16/2014

DESIGNED -	REVISD -
DRAWN -	REVISD -
CHECKED -	REVISD -
DATE -	REVISD -

ONLY THE IMPROVEMENTS FOR THE B-CURB & GUARDRAIL ARE SHOWN
 C = 0.0
 F = 0.0

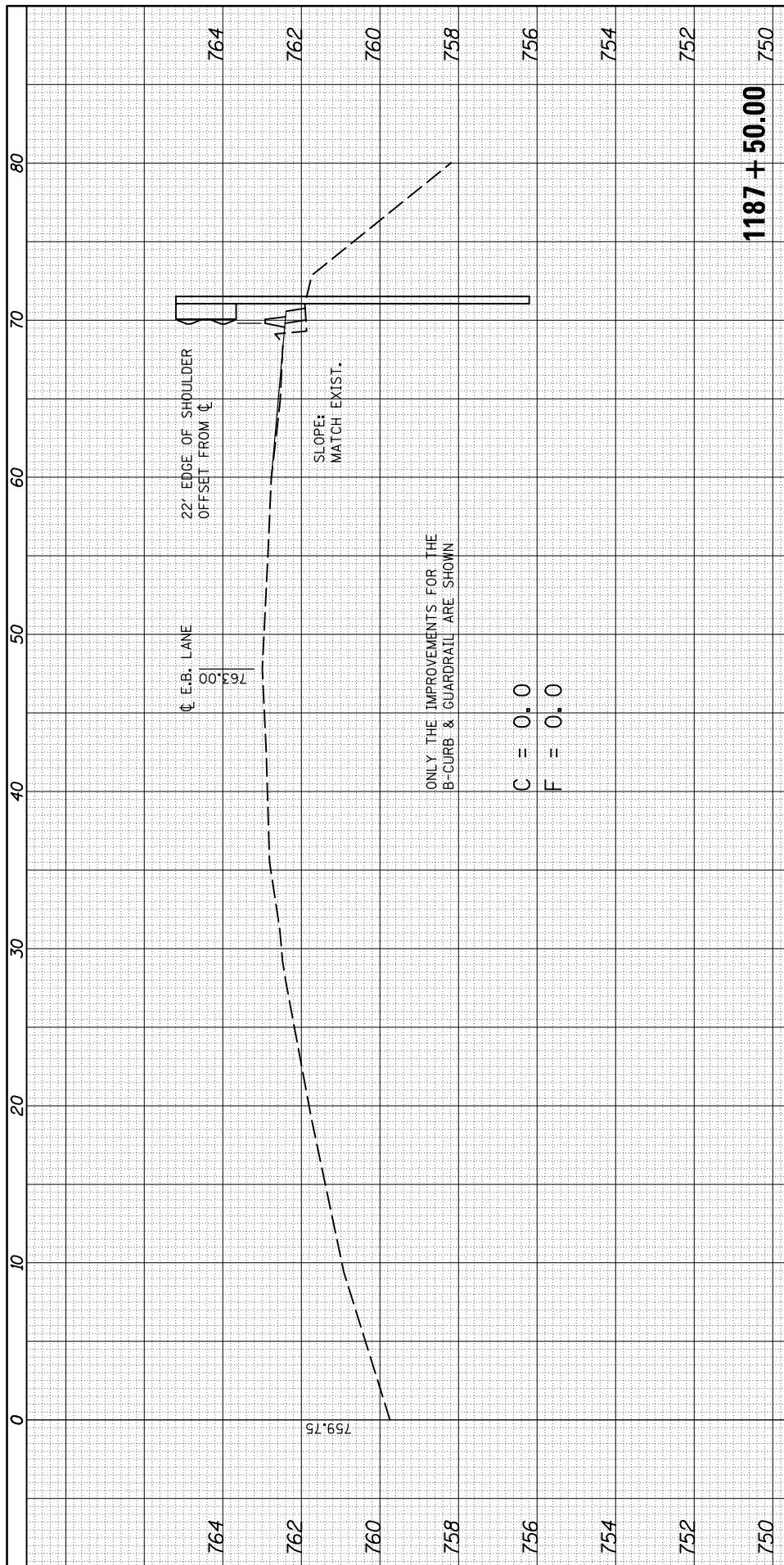
**STATE OF ILLINOIS
 DEPARTMENT OF TRANSPORTATION**

CROSS SECTIONS
 SHOULDER B-CURB /RIGHT
 SCALE: SHEET 6 OF 23 SHEETS STA. TO STA.

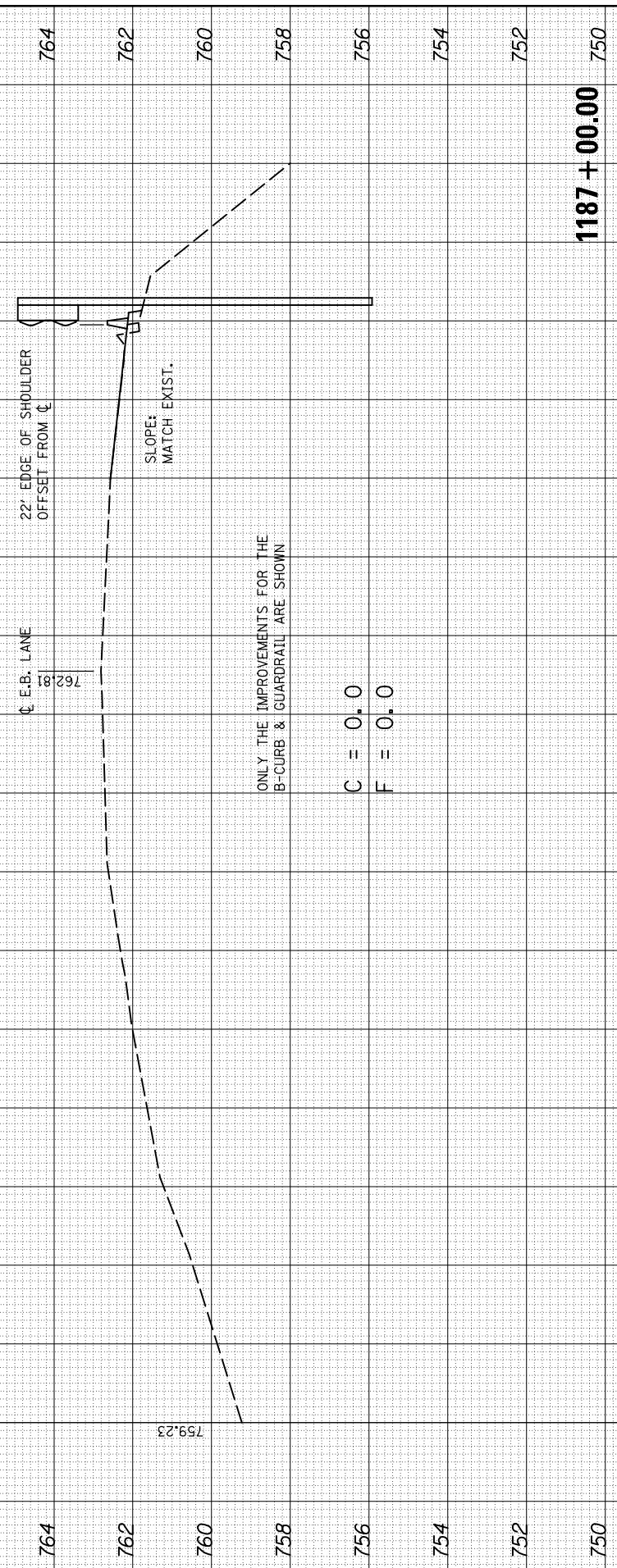
F.A.I. RTE. 74	SECTION •	COUNTY PIATT	TOTAL SHEETS 310	SHEET NO. 270
*(74-2)RS-2 & (74-3)RS-3		CONTRACT NO. 70717	ILLINOIS FED. AID PROJECT	

BY	DATE

ORIGINAL SURVEY NO.	SURVEYED PLOTTED AREAS CHECKED



1187 + 50.00



1187 + 00.00

FILE NAME =	USER NAME = eaglinge	DESIGNED -	REVISED -
		DRAWN -	REVISED -
		CHECKED -	REVISED -
		DATE -	REVISED -

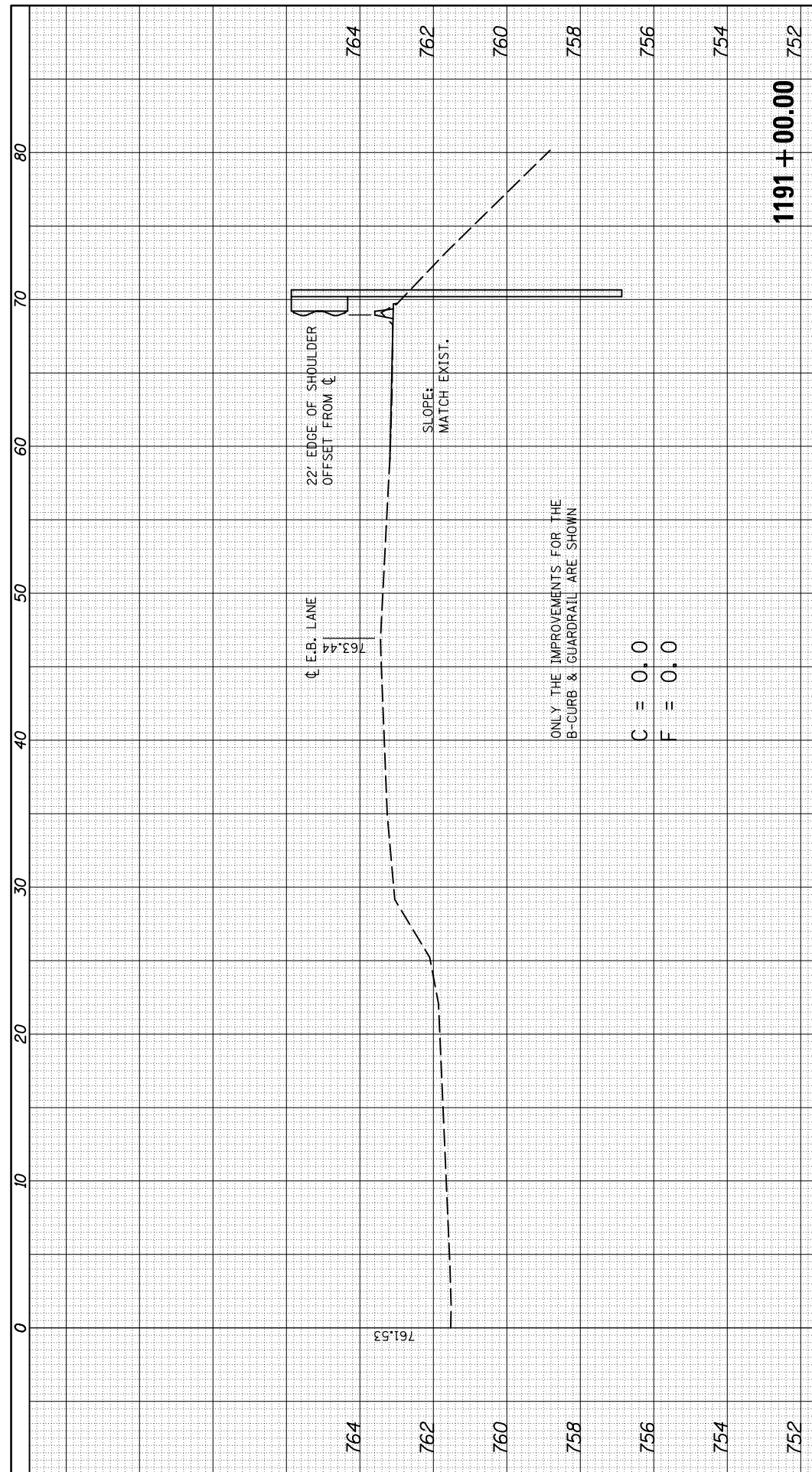
**STATE OF ILLINOIS
DEPARTMENT OF TRANSPORTATION**

CROSS SECTIONS SHOULDER B-CURB /RIGHT			
SCALE:	SHEET 8	OF 23 SHEETS	STA. TO STA.

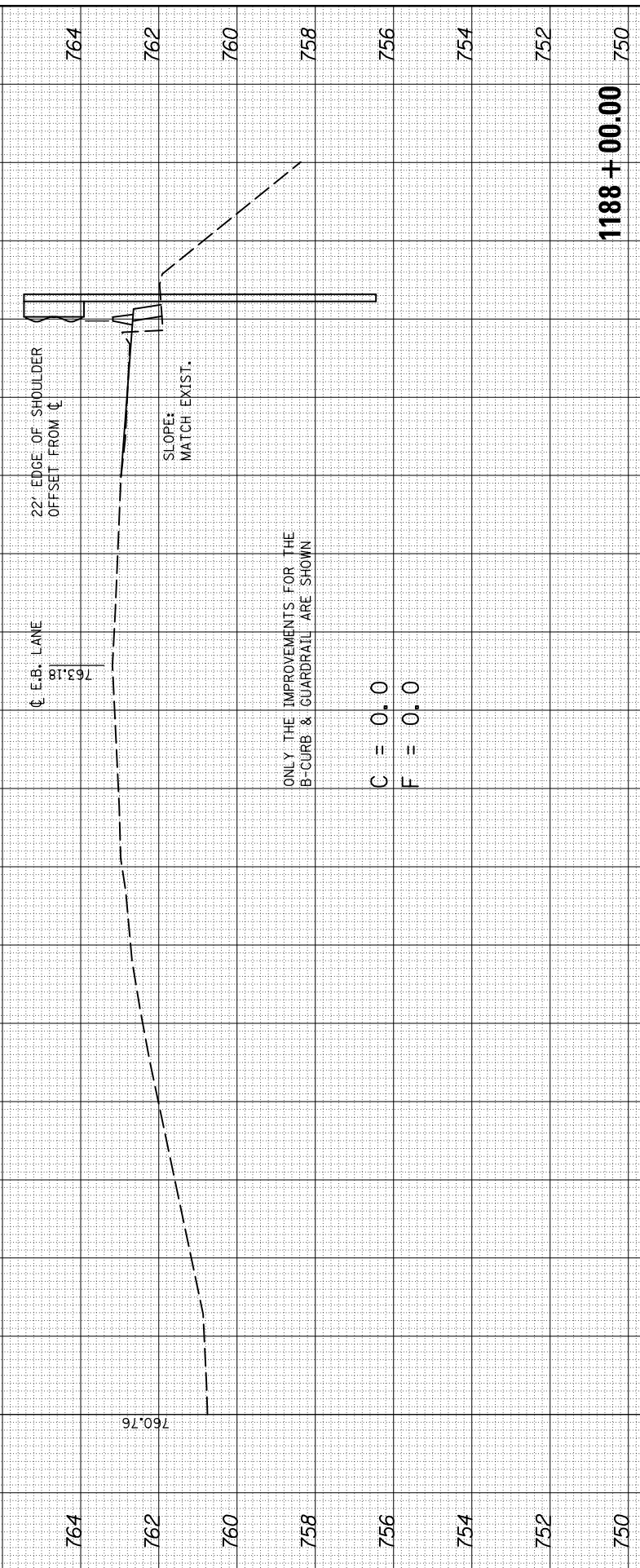
F.A.I. RTE.	SECTION	COUNTY	TOTAL SHEETS	SHEET NO.
74	•	PIATT	310	272
*(74-2)RS-2 & (74-3)RS-3		CONTRACT NO.	70717	
ILLINOIS FED. AID PROJECT				

BY	DATE

ORIGINAL SURVEY	SURVEYED	BY	DATE
NOTE BOOK NO.	PLOTTED		
	TEMPLATE		
	AREAS		
	CHECKED		



1191 + 00.00



1188 + 00.00

FILE NAME =	USER NAME = eaglinge	DESIGNED -	REVISED -
		DRAWN -	REVISED -
		CHECKED -	REVISED -
		DATE -	REVISED -

**STATE OF ILLINOIS
DEPARTMENT OF TRANSPORTATION**

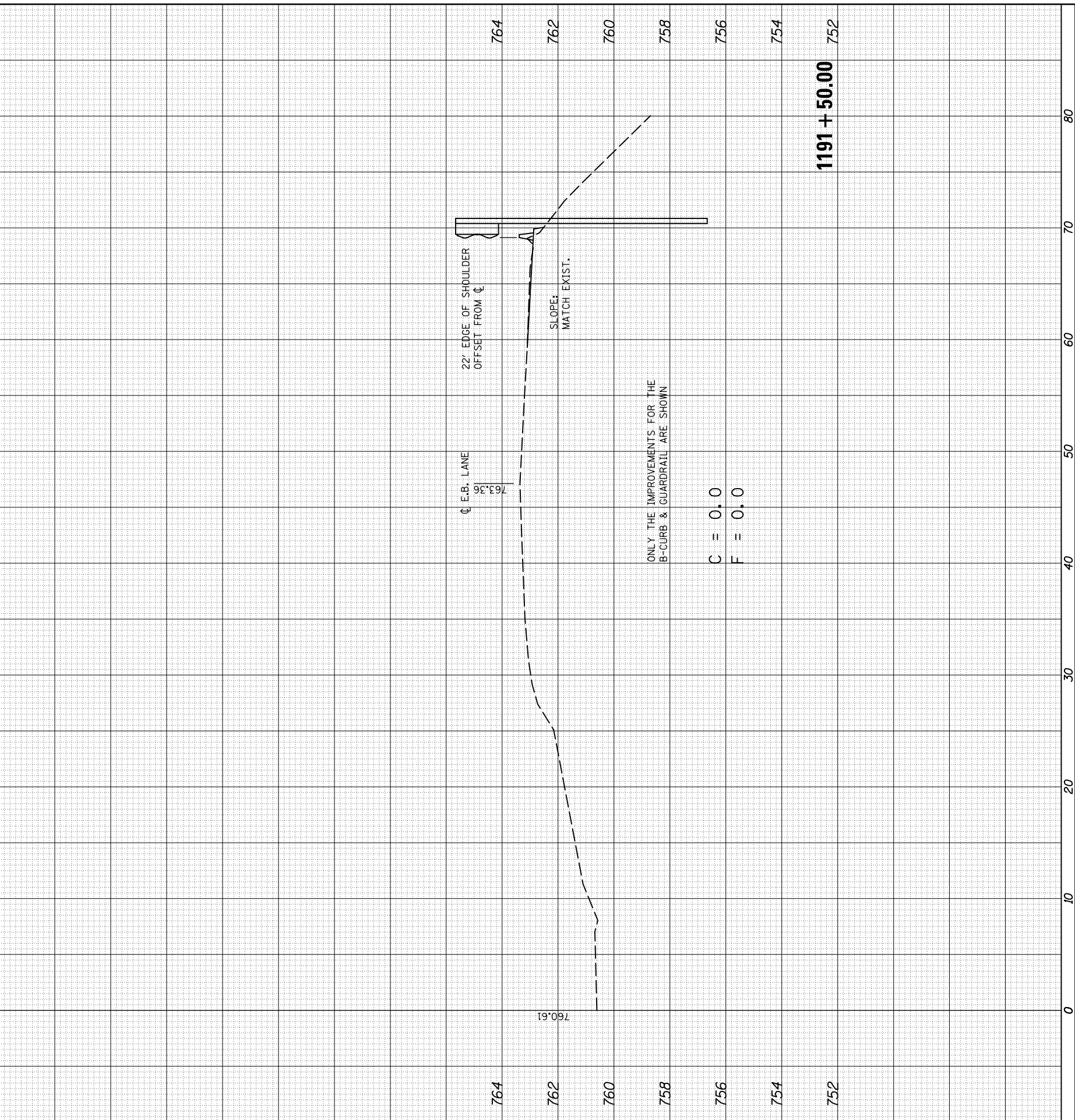
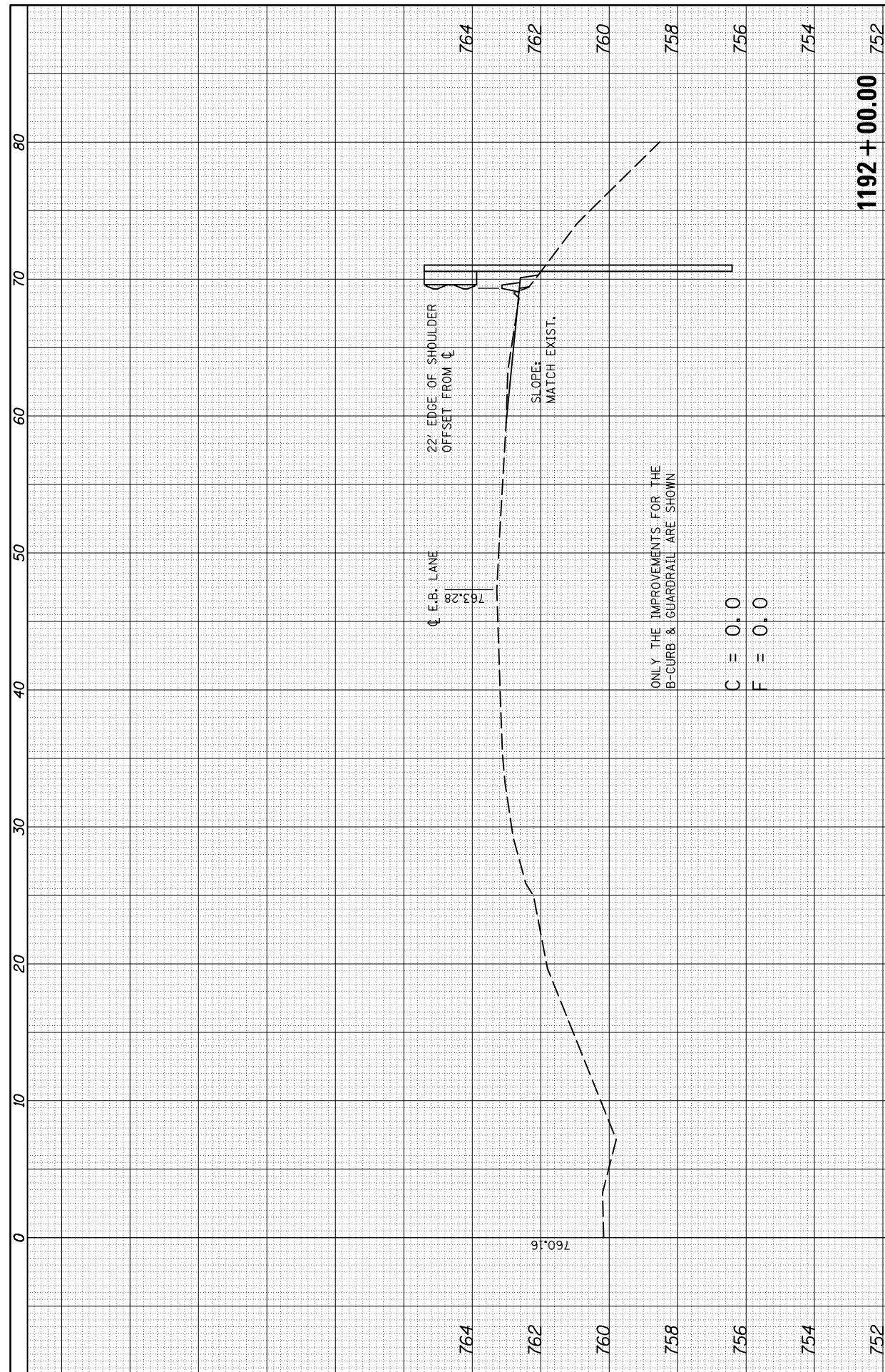
SCALE:	SHEET 9	OF 23 SHEETS	STA.	TO STA.
--------	---------	--------------	------	---------

**CROSS SECTIONS
SHOULDER B-CURB /RIGHT**

F.A.I. RTE.	SECTION	COUNTY	TOTAL SHEETS	SHEET NO.
74	•	PIATT	310	273
*(74-2)RS-2 & (74-3)RS-3			CONTRACT NO. 70717	
ILLINOIS FED. AID PROJECT				

BY	DATE

BY	DATE



FILE NAME =	USER NAME = eaglino	DESIGNED -	REVISED -
c:\pw_work\pwidot\ eaglingo\d0342585\0570717-sh-x.s.b.curb.dgn		DRAWN -	REVISED -
		CHECKED -	REVISED -
		DATE -	REVISED -
\$MODELNAME#	PLOT SCALE = 10.0000' / in.		
	PLOT DATE = 10/16/2014		

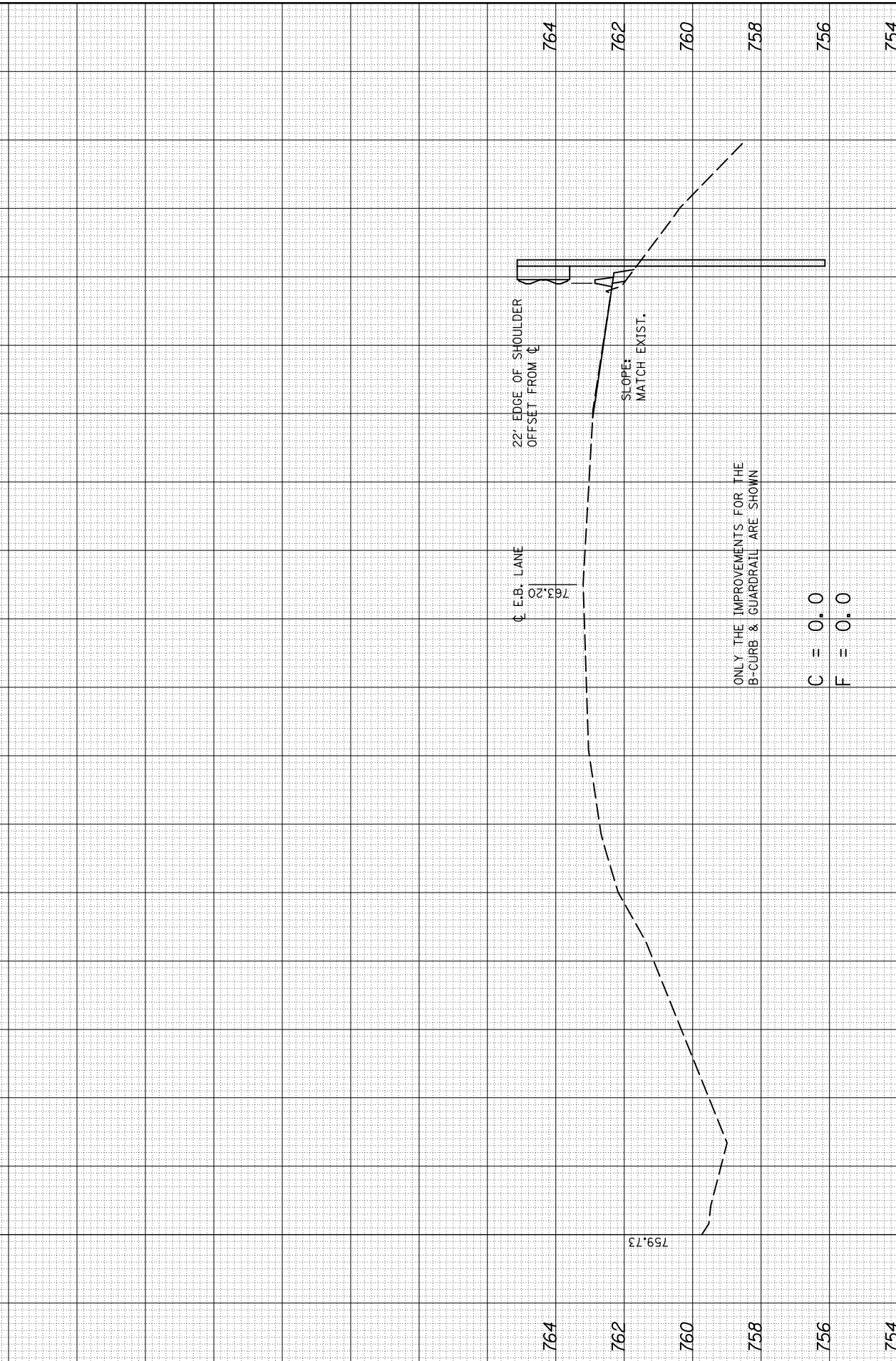
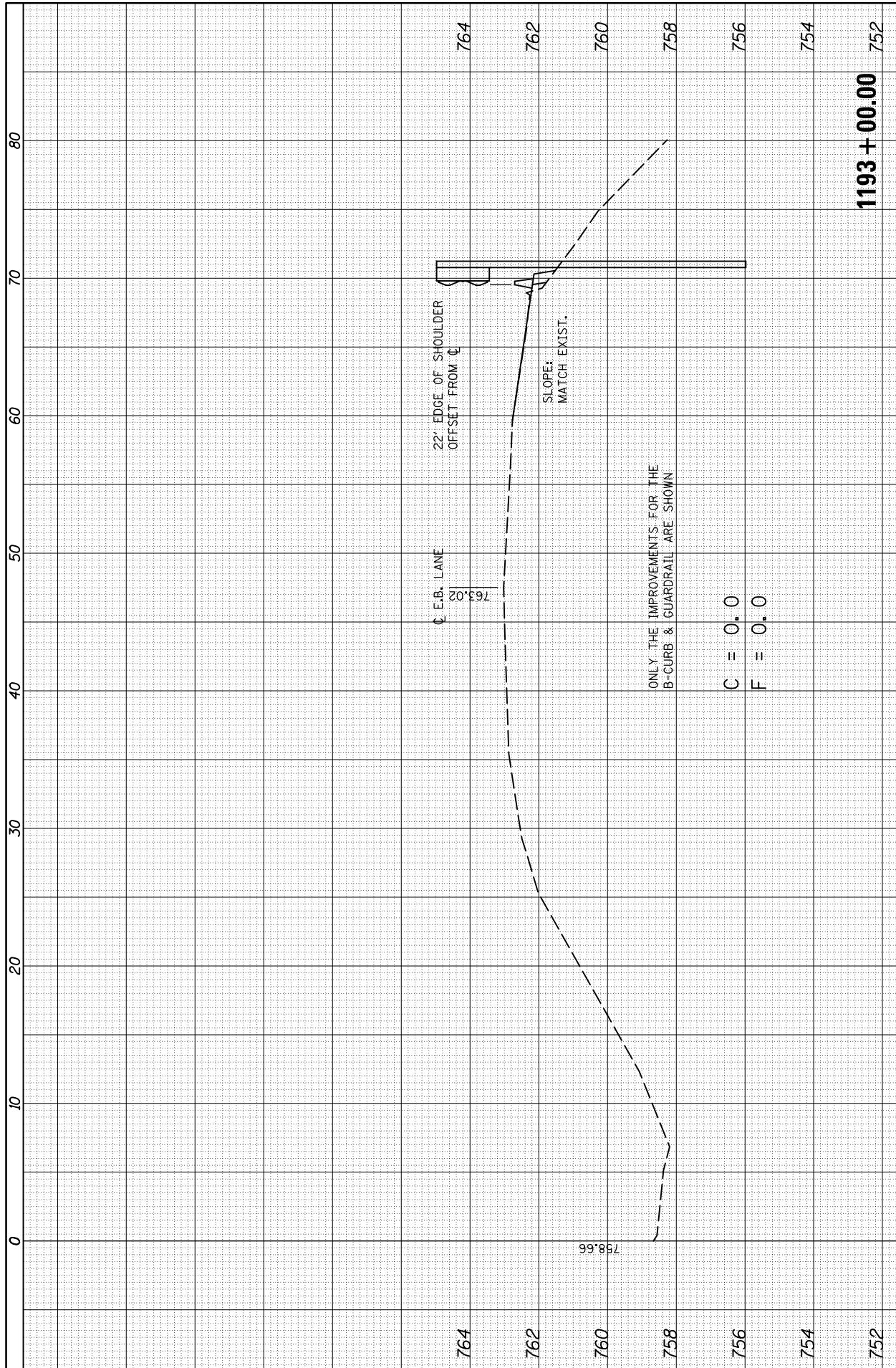
**STATE OF ILLINOIS
DEPARTMENT OF TRANSPORTATION**

CROSS SECTIONS			
SHOULDER B-CURB /RIGHT			
SCALE:	SHEET 10	OF 23 SHEETS	STA. TO STA.

F.A.I. RTE.	SECTION	COUNTY	TOTAL SHEETS	SHEET NO.
74	.	PIATT	310	274
*(74-2)RS-2 & (74-3)RS-3		CONTRACT NO.	70717	
ILLINOIS FED. AID PROJECT				

FINAL SURVEY	SURVEYED PLOTTED	BY	DATE
NOTE BOOK NO.	TEMPLATE AREAS CHECKED		

ORIGINAL SURVEY	SURVEYED PLOTTED	BY	DATE
NOTE BOOK NO.	TEMPLATE AREAS CHECKED		



FILE NAME =	USER NAME = eaglinge	DESIGNED -	REVISED -
c:\pw_work\pwidot\ealinge\0342585\0570717-sh-x.s.b.curb.dgn		DRAWN -	REVISED -
\$MODELNAME#	PLOT SCALE = 10.0000 / in.	CHECKED -	REVISED -
	PLOT DATE = 10/16/2014	DATE -	REVISED -

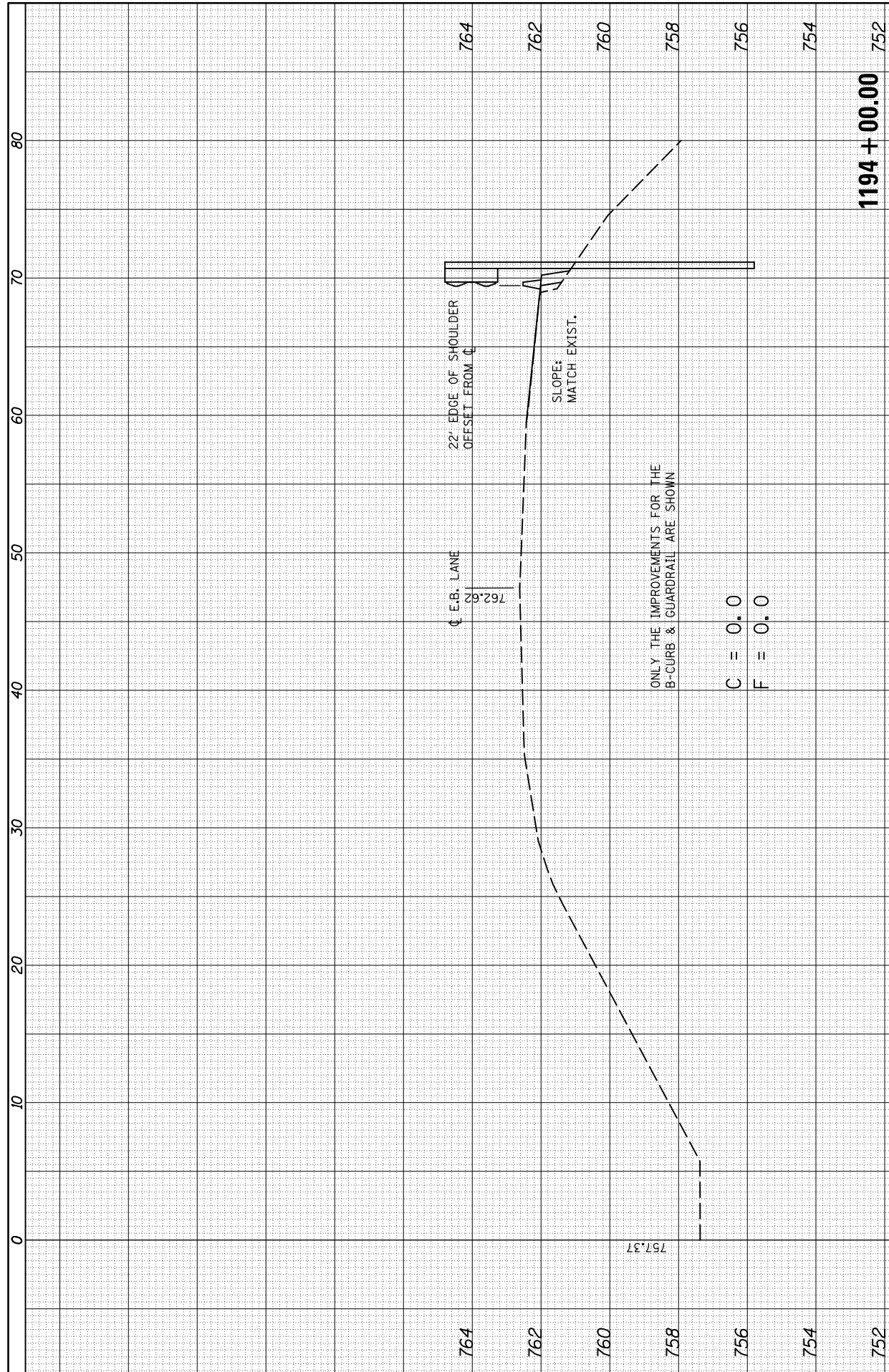
**STATE OF ILLINOIS
DEPARTMENT OF TRANSPORTATION**

CROSS SECTIONS SHOULDER B-CURB /RIGHT			
SCALE:	SHEET 11	OF 23 SHEETS	STA. TO STA.

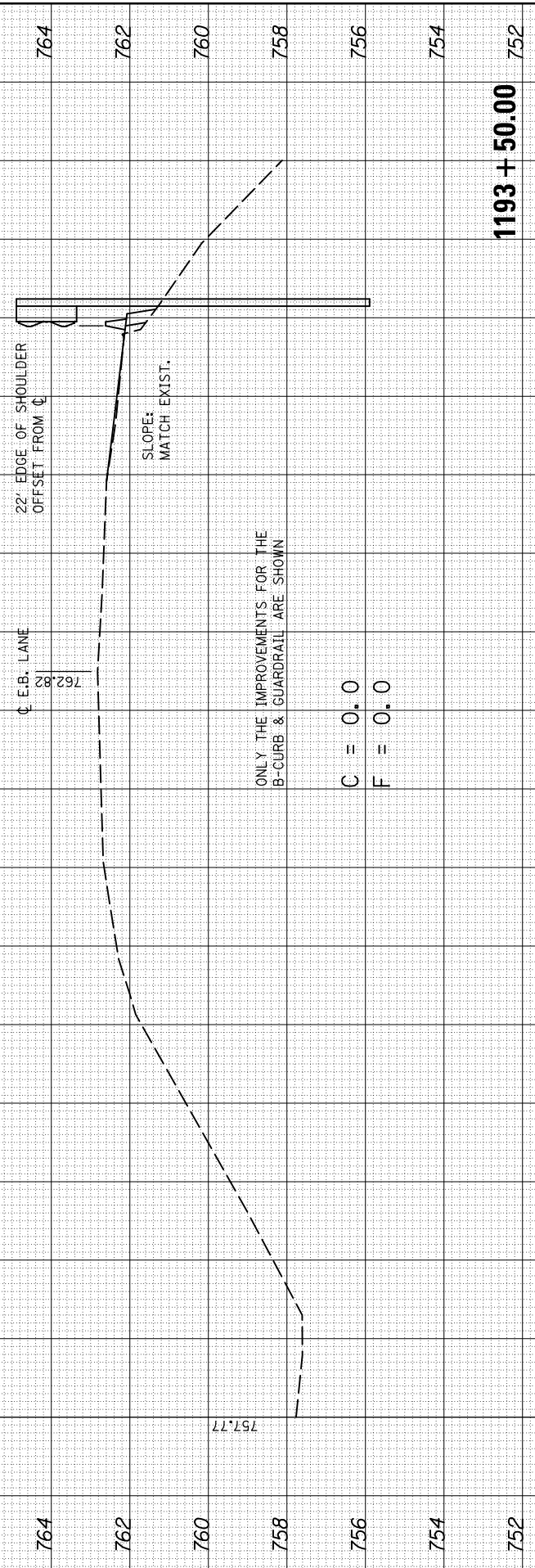
F.A.I. RTE.	SECTION	COUNTY	TOTAL SHEETS	SHEET NO.
74	•	PIATT	310	275
*(74-2)RS-2 & (74-3)RS-3		CONTRACT NO.	70717	
ILLINOIS FED. AID PROJECT				

FINAL SURVEY	SURVEYED	BY	DATE
NOTE BOOK NO.	PLOTTED TEMPLATE AREAS CHECKED		

ORIGINAL SURVEY	SURVEYED	BY	DATE
NOTE BOOK NO.	PLOTTED TEMPLATE AREAS CHECKED		



1194 + 00.00



1193 + 50.00

STATE OF ILLINOIS
DEPARTMENT OF TRANSPORTATION

CROSS SECTIONS
SHOULDER B-CURB /RIGHT

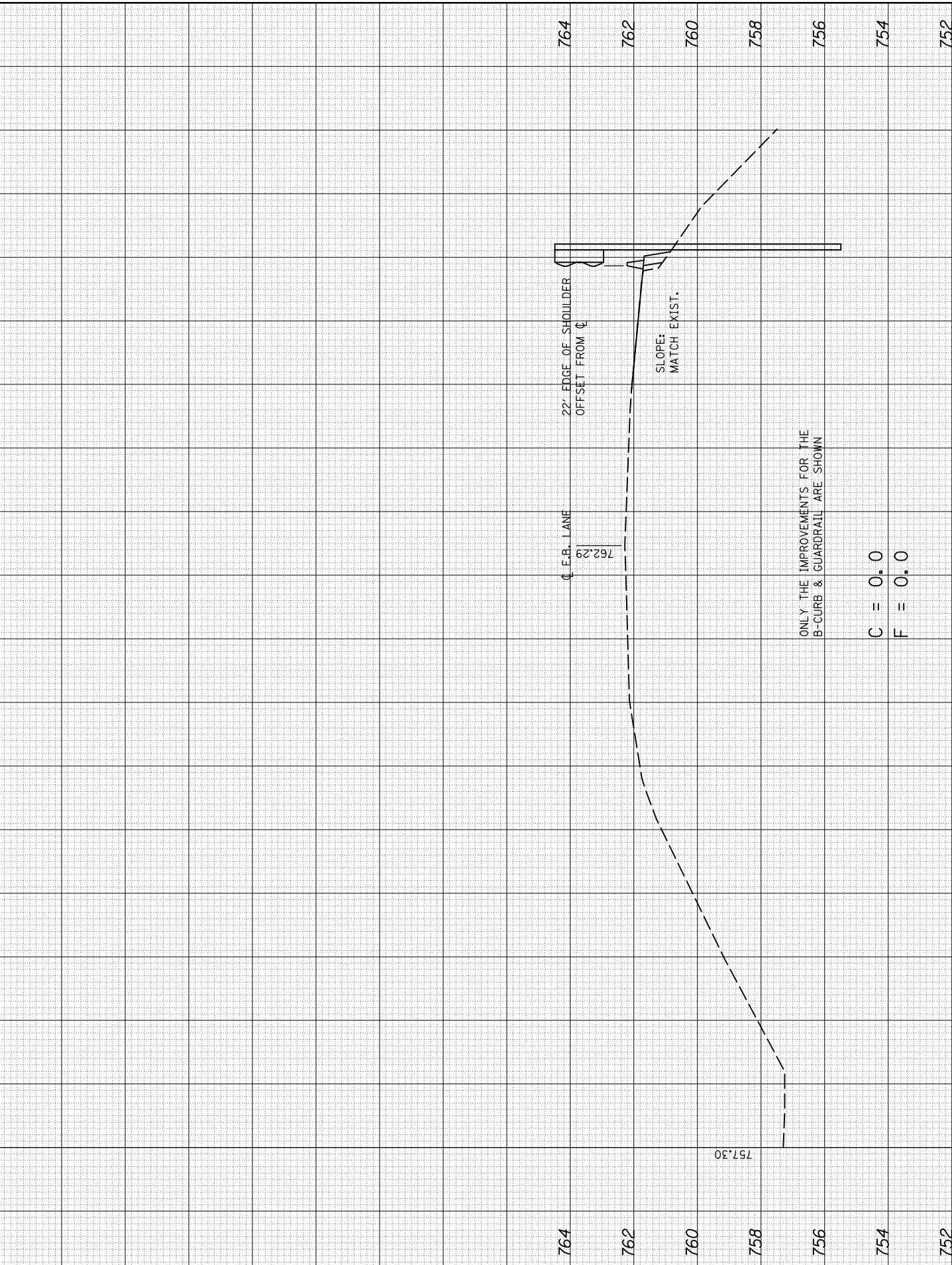
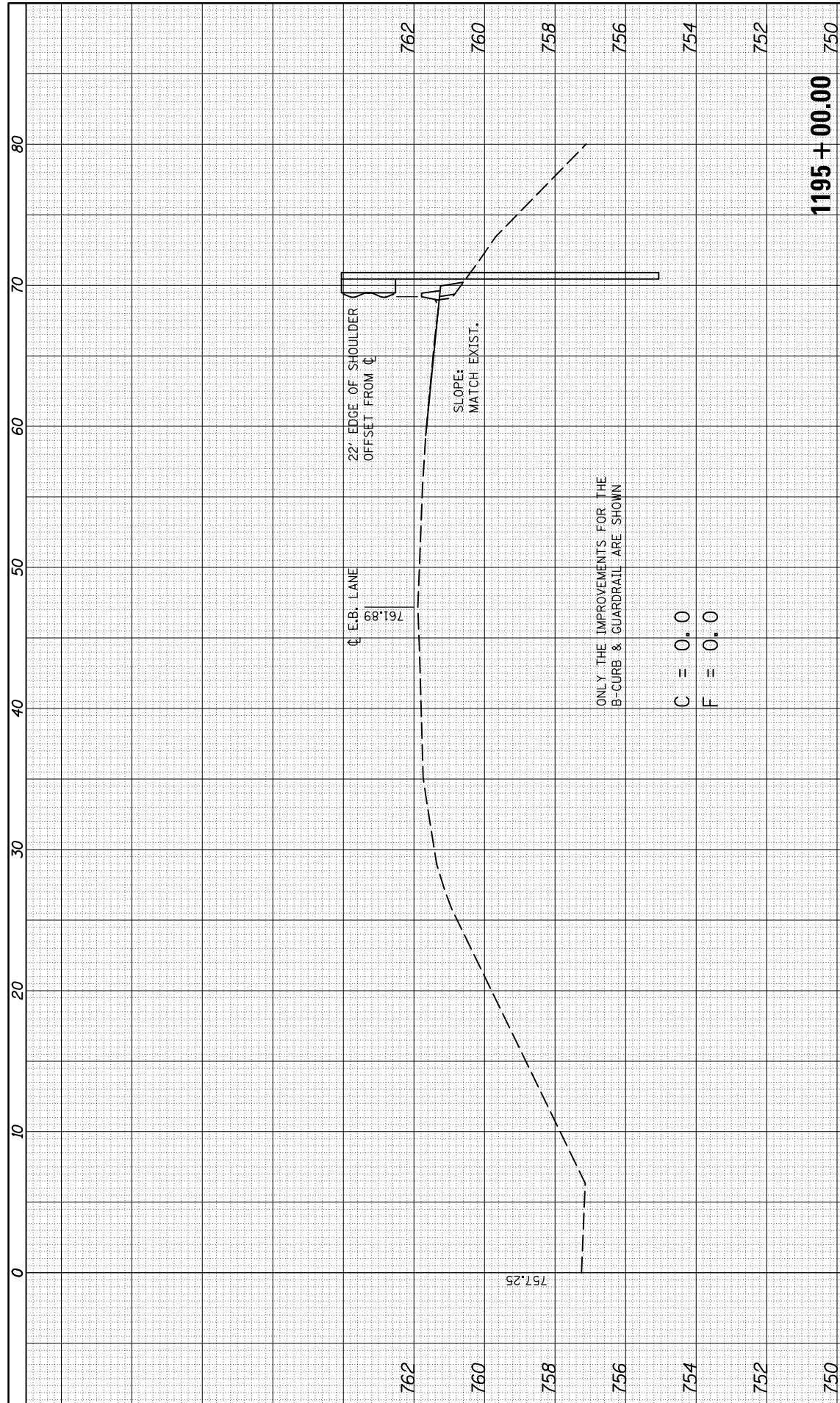
FILE NAME =	USER NAME = eaglinge	DESIGNED -	REVISED -
c:\pw_work\pwidot\ealinge\d0342585\0570717-sh-x.s.b.curb.dgn		DRAWN -	REVISED -
\$MODELNAME#	PLOT SCALE = 10.0000 / in.	CHECKED -	REVISED -
	PLOT DATE = 10/16/2014	DATE -	REVISED -

SCALE: SHEET 12 OF 23 SHEETS STA. TO STA.

F.A.I. RTE.	SECTION	COUNTY	TOTAL SHEETS	SHEET NO.
74	.	PIATT	310	276
	* (74-2)RS-2 & (74-3)RS-3	CONTRACT NO.	70717	
ILLINOIS FED. AID PROJECT				

BY	DATE

ORIGINAL SURVEY	SURVEYED PLOTTED	DATE
NOTE BOOK	TEMPLATE	
NO.	AREAS CHECKED	



FILE NAME =	USER NAME = eaglino	DESIGNED -	REVISED -
c:\pw_work\pwidot\aglino\d0342585\0570717-sh	xs_b_curb.dgn	DRAWN -	REVISED -
	PLOT SCALE = 10.0000' / in.	CHECKED -	REVISED -
\$MODELNAME\$	PLOT DATE = 10/16/2014	DATE -	REVISED -

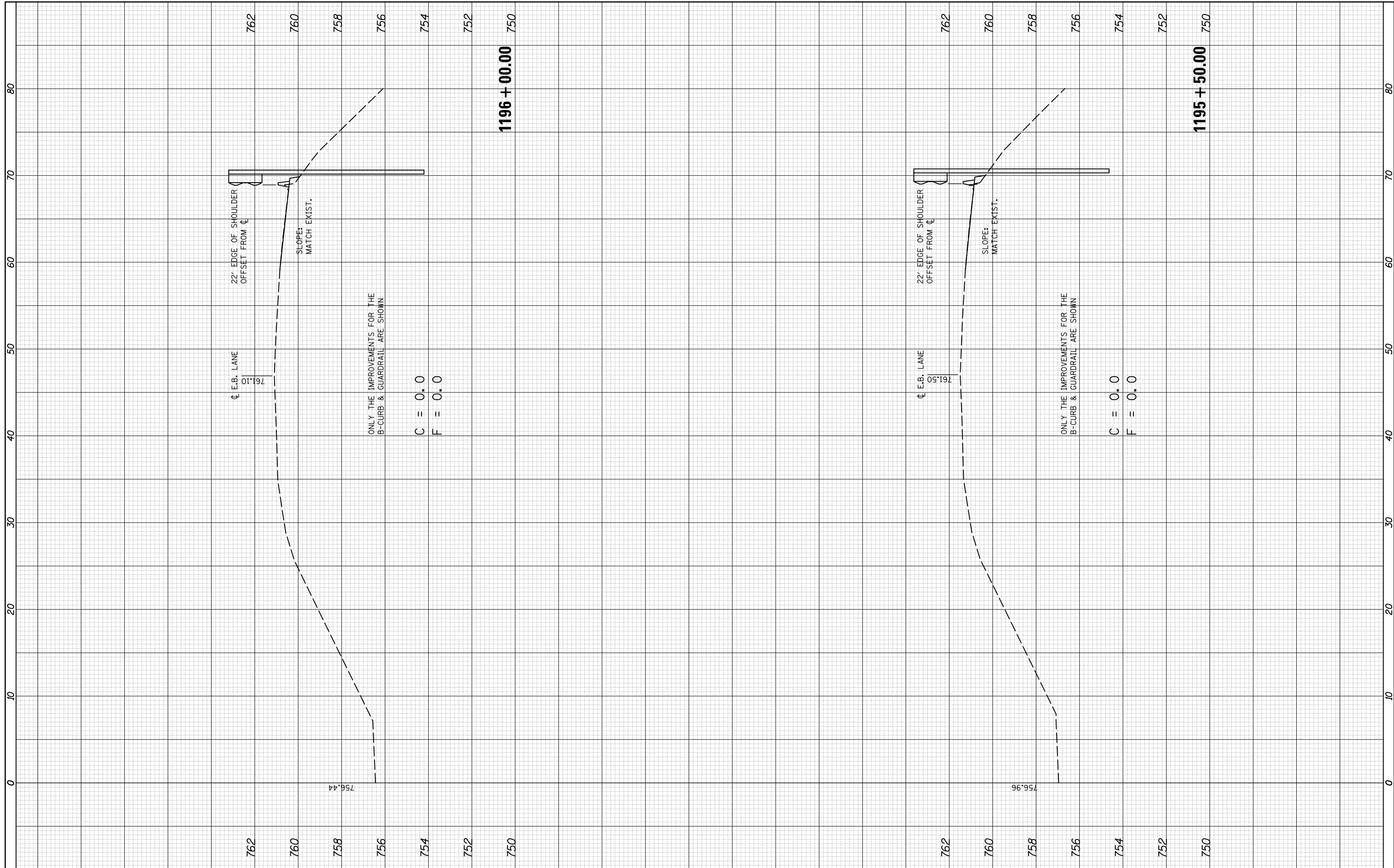
**STATE OF ILLINOIS
DEPARTMENT OF TRANSPORTATION**

CROSS SECTIONS SHOULDER B-CURB /RIGHT			
SCALE:	SHEET 13	OF 23 SHEETS	STA. TO STA.

F.A.I. RTE.	SECTION	COUNTY	TOTAL SHEETS	SHEET NO.
74		PIATT	310	277
*(74-2)RS-2 & (74-3)RS-3			CONTRACT NO. 70717	
ILLINOIS FED. AID PROJECT				

BY	DATE

ORIGINAL SURVEY	SURVEYED	DATE
NOTE BOOK	PLOTTED	
NO.	TEMPLATE	
	AREAS	
	CHECKED	



FILE NAME = c:\pw\work\pwork\eaglino\10342585\0570717-sh-
xs.b.curb.dgn

USER NAME = eaglingo
PLOT SCALE = 10.0000 / in.
PLOT DATE = 10/16/2014

DESIGNED -
DRAWN -
CHECKED -
DATE -

REVISED -
REVISED -
REVISED -
REVISED -

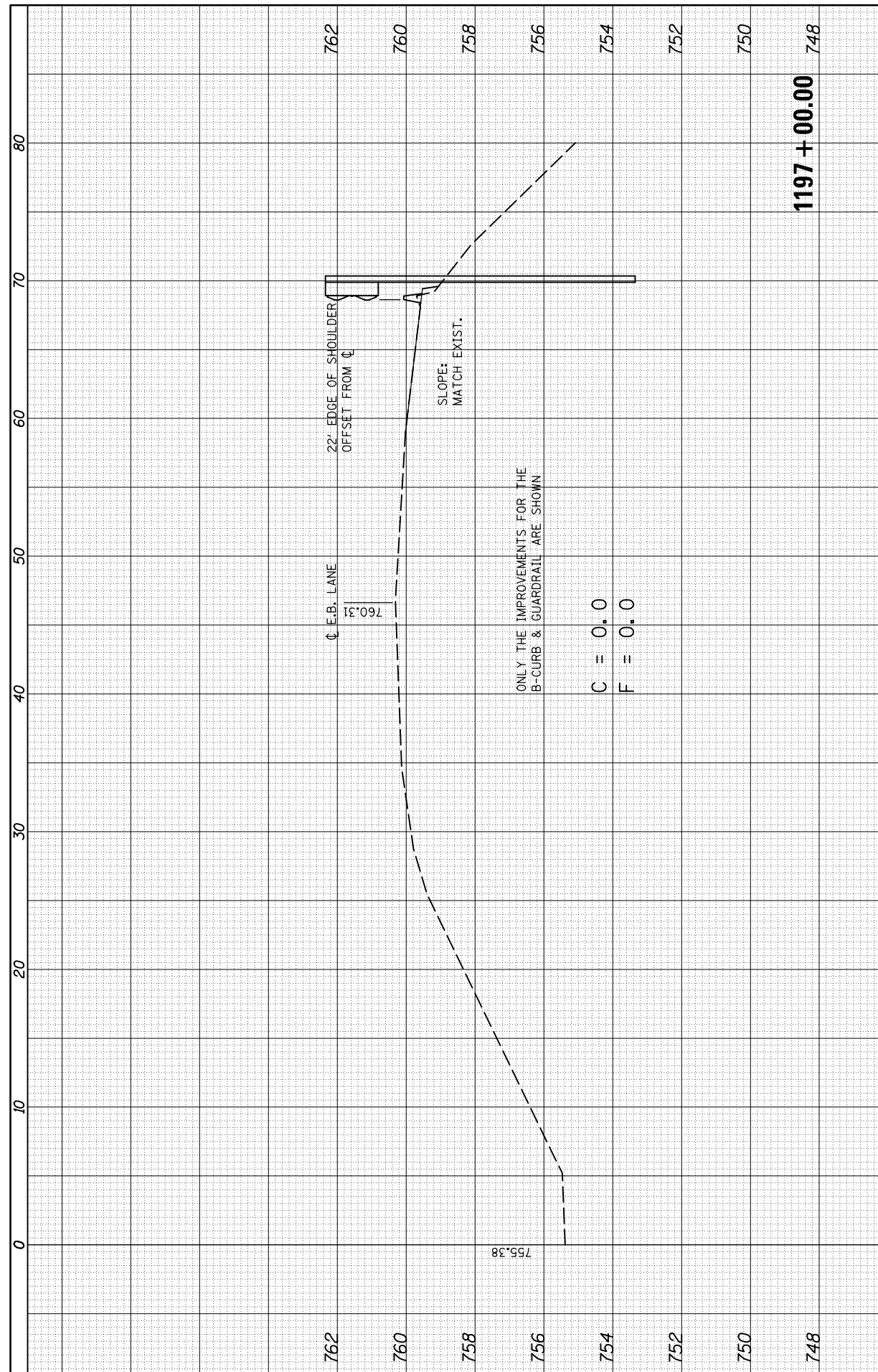
STATE OF ILLINOIS
DEPARTMENT OF TRANSPORTATION

CROSS SECTIONS
SHOULDER B-CURB /RIGHT
SCALE: SHEET 14 OF 23 SHEETS STA. TO STA.

F.A.I. RTE.	SECTION	COUNTY	TOTAL SHEETS	SHEET NO.
74	•	PIATT	310	278
*(74-2)RS-2 & (74-3)RS-3		CONTRACT NO.	70717	
ILLINOIS FED. AID PROJECT				

BY	DATE

ORIGINAL SURVEY	SURVEYED PLOTTED TEMPLATE
NO.	AREAS CHECKED



**STATE OF ILLINOIS
DEPARTMENT OF TRANSPORTATION**

**CROSS SECTIONS
SHOULDER B-CURB /RIGHT**

SCALE: SHEET 15 OF 23 SHEETS STA. TO STA.

FILE NAME =
c:\pw_work\pwidot\eainglge\d0342585\d570717-sh-x.s.b.curb.dgn

USER NAME = eainglge
DESIGNED -
DRAWN -
CHECKED -
DATE -

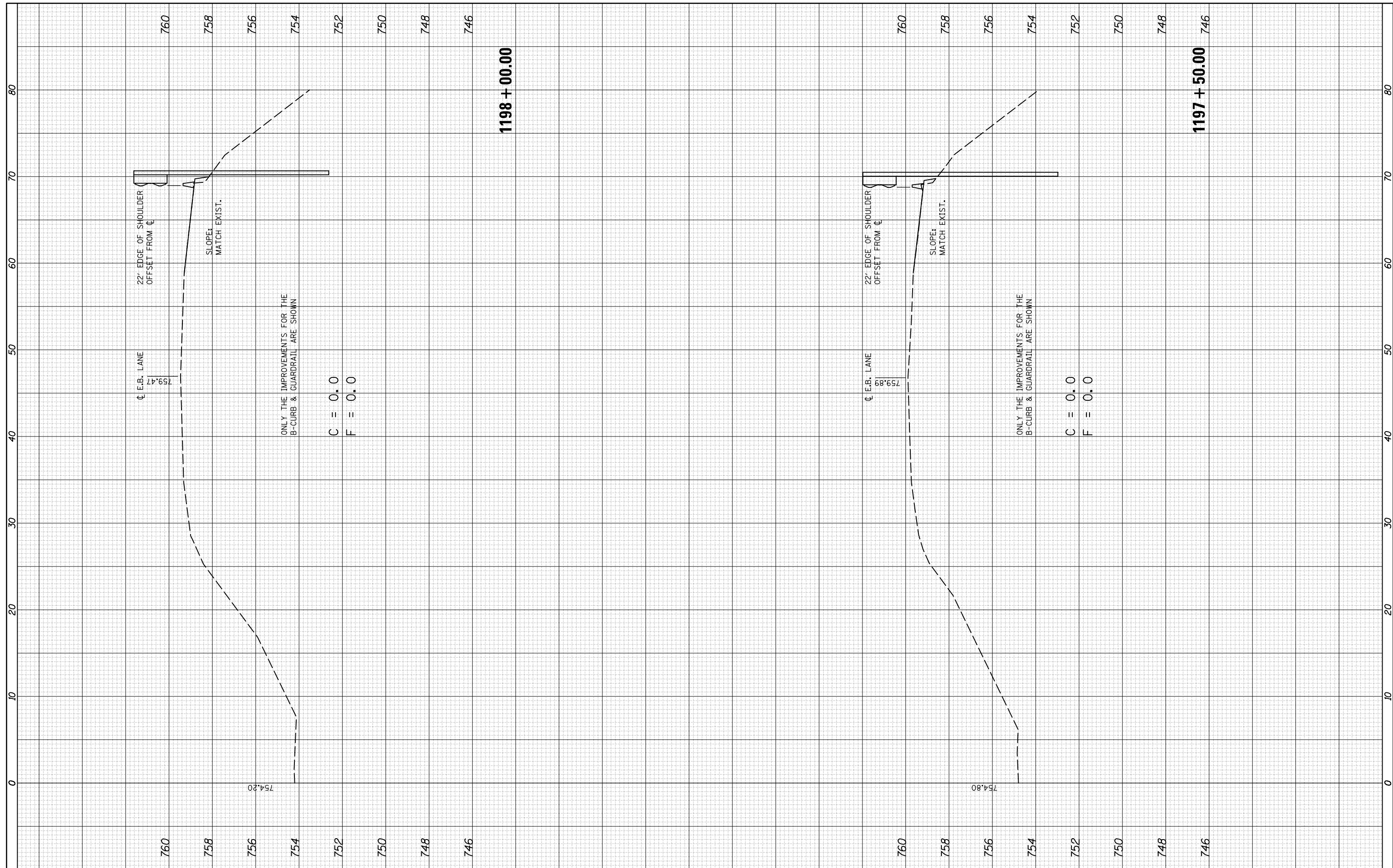
DESIGNED -
DRAWN -
CHECKED -
DATE -

REVISED -
REVISED -
REVISED -
REVISED -

F.A.I. RTE.	SECTION	COUNTY	TOTAL SHEETS	SHEET NO.
74	•	PIATT	310	279
*(74-2)RS-2 & (74-3)RS-3		CONTRACT NO.	70717	
ILLINOIS FED. AID PROJECT				

BY	DATE

ORIGINAL SURVEY	SURVEYED PLOTTED	DATE
NOTE BOOK	TEMPLATE	
NO.	AREAS CHECKED	



FILE NAME =
 c:\pwwork\pwwork\eam\eam\10342585\10570717-sh...xs_b_curb.dgn

USER NAME = eaglino
 DESIGNED -
 DRAWN -
 CHECKED -
 DATE -

DESIGNED -
 DRAWN -
 CHECKED -
 DATE -

REVISED -
 REVISED -
 REVISED -
 REVISED -

STATE OF ILLINOIS
 DEPARTMENT OF TRANSPORTATION

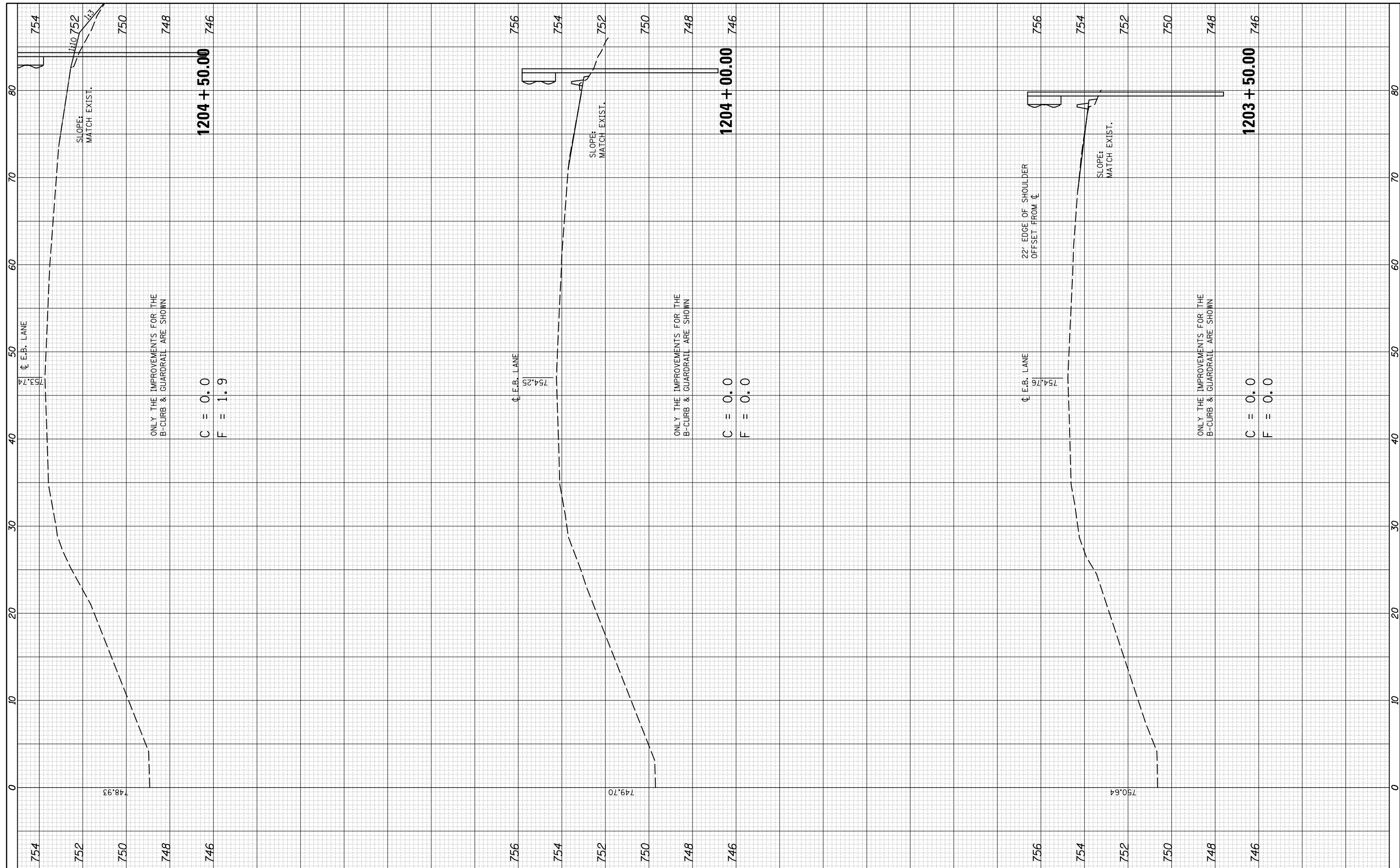
CROSS SECTIONS
 SHOULDER B-CURB /RIGHT

SCALE: SHEET 16 OF 23 SHEETS STA. TO STA.

F.A.I. RTE.	SECTION	COUNTY	TOTAL SHEETS	SHEET NO.
74	•	PIATT	310	280
*(74-2)RS-2 & (74-3)RS-3		CONTRACT NO.	70717	
ILLINOIS FED. AID PROJECT				

BY	DATE

ORIGINAL SURVEY	SURVEYED	BY	DATE
NOTE BOOK	PLOTTED		
	TEMPLATE		
	AREAS		
	CHECKED		



FILE NAME = c:\pwork\pwork\eidot\eaingl\id0342585\0570717-sh-
 USER NAME = eaingl
 PLOT SCALE = 10.0000' / in.
 PLOT DATE = 10/16/2014

DESIGNED -	REVISIED -
DRAWN -	REVISIED -
CHECKED -	REVISIED -
DATE -	REVISIED -

**STATE OF ILLINOIS
 DEPARTMENT OF TRANSPORTATION**

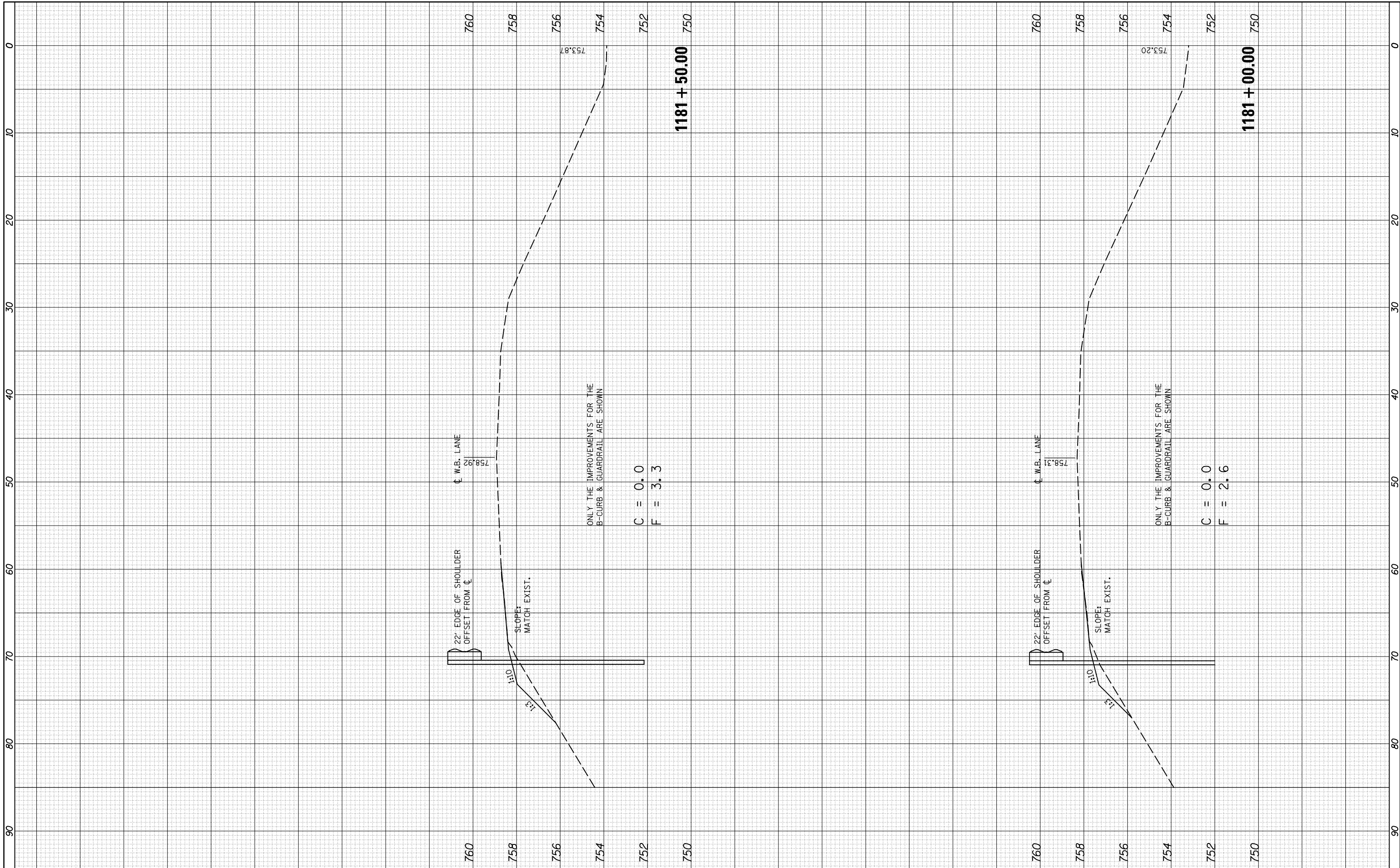
**CROSS SECTIONS
 SHOULDER B-CURB /RIGHT**

SCALE: SHEET 22 OF 23 SHEETS STA. TO STA.

F.A.I. RTE.	SECTION	COUNTY	TOTAL SHEETS	SHEET NO.
74	•	PIATT	310	286
*(74-2)RS-2 & (74-3)RS-3		CONTRACT NO.	70717	
ILLINOIS FED. AID PROJECT				

BY	DATE
FINAL SURVEY	SURVEYED
NOTE BOOK	PLOTTED
NO.	TEMPLATE
	AREAS
	CHECKED

BY	DATE
ORIGINAL SURVEY	SURVEYED
NOTE BOOK	PLOTTED
NO.	TEMPLATE
	AREAS
	CHECKED



FILE NAME = c:\pw_work\pwidot\eainglge\d0342585\0570717-sh-x.s.b.curb.dgn

USER NAME = eainglge
 PLOT SCALE = 10.0000 / in.
 PLOT DATE = 10/16/2014

DESIGNED -
 DRAWN -
 CHECKED -
 DATE -

REVISED -
 REVISED -
 REVISED -
 REVISED -

STATE OF ILLINOIS
 DEPARTMENT OF TRANSPORTATION

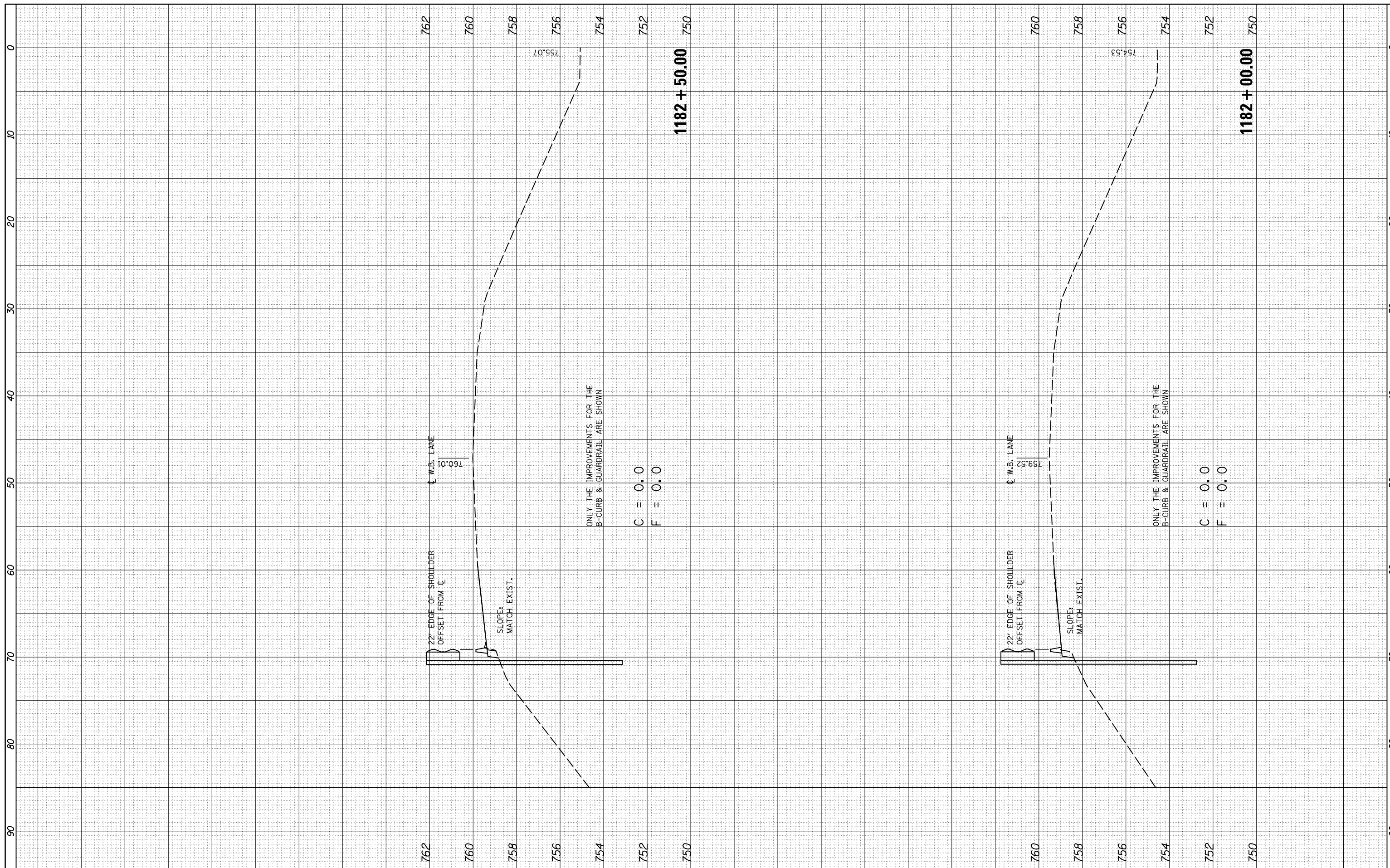
CROSS SECTIONS
 SHOULDER B-CURB /LEFT

SCALE: SHEET 2 OF 23 SHEETS STA. TO STA.

F.A.I. RTE.	SECTION	COUNTY	TOTAL SHEETS	SHEET NO.
74		PIATT	310	289
*(74-2)RS-2 & (74-3)RS-3			CONTRACT NO. 70717	
ILLINOIS FED. AID PROJECT				

FINAL SURVEY NO.	SURVEYED PLOTTED TEMPLATE AREAS CHECKED	BY	DATE

ORIGINAL SURVEY NO.	SURVEYED PLOTTED TEMPLATE AREAS CHECKED	BY	DATE



FILE NAME = c:\pw_work\pwidot\ eaglinge\d0342585\0570717-sh-x.s.b.curb.dgn

USER NAME = eaglinge
 PLOT SCALE = 10.0000' / in.
 PLOT DATE = 10/16/2014

DESIGNED -
 DRAWN -
 CHECKED -
 DATE -

REVISED -
 REVISED -
 REVISED -
 REVISED -

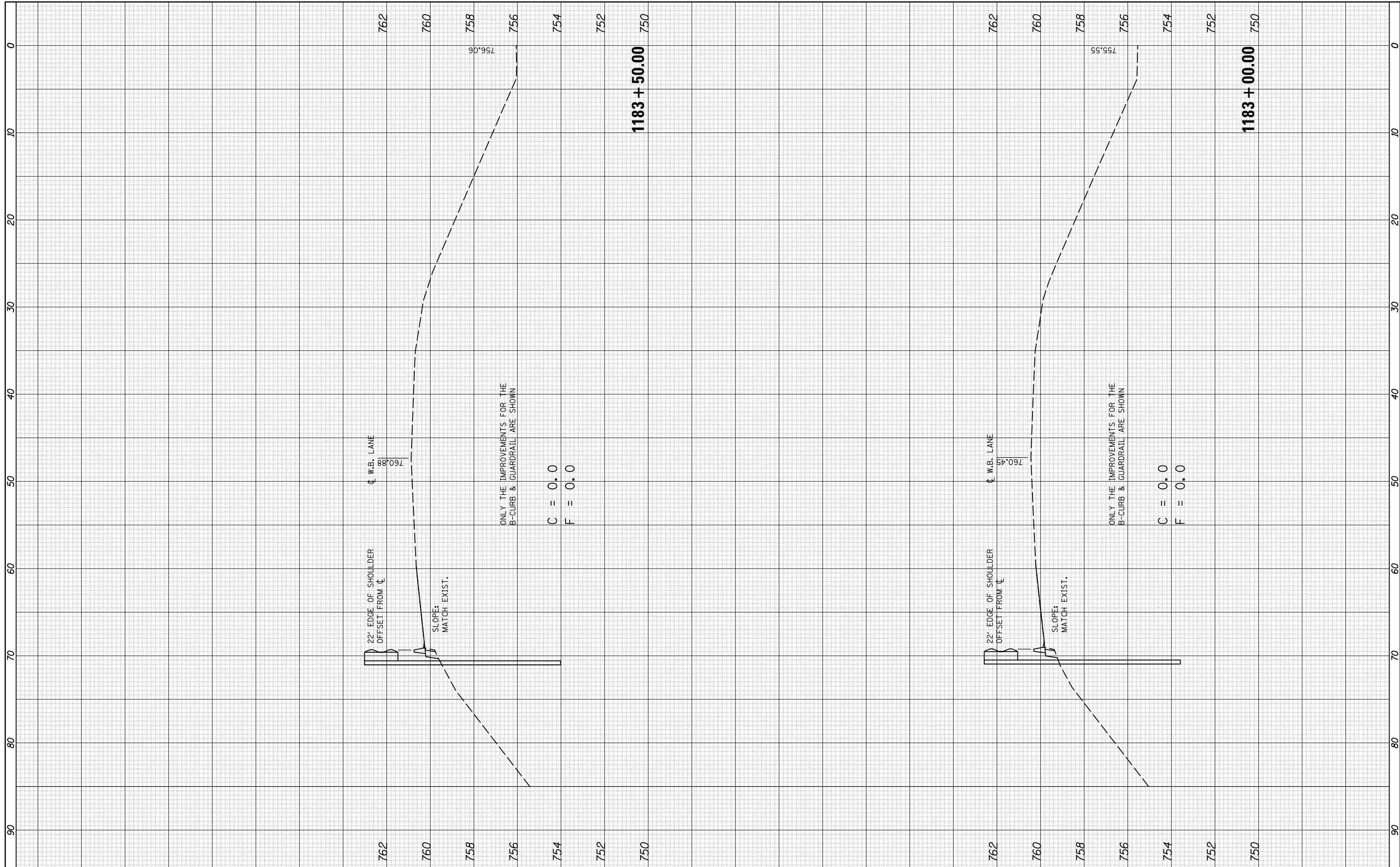
STATE OF ILLINOIS
 DEPARTMENT OF TRANSPORTATION

CROSS SECTIONS
 SHOULDER B-CURB /LEFT
 SCALE: SHEET 3 OF 23 SHEETS STA. TO STA.

F.A.I. RTE.	SECTION	COUNTY	TOTAL SHEETS	SHEET NO.
74		PIATT	310	290
*(74-2)RS-2 & (74-3)RS-3			CONTRACT NO. 70717	
ILLINOIS FED. AID PROJECT				

FINAL SURVEY NO.	SURVEYED PLOTTED TEMPLATE AREAS CHECKED	BY	DATE

ORIGINAL SURVEY NO.	SURVEYED PLOTTED TEMPLATE AREAS CHECKED	BY	DATE



FILE NAME = c:\pw_work\pwidot\eacling\0342585\0570717-sh-1-xs.b.curb.dgn

USER NAME = eacling
 PLOT SCALE = 10.0000' / in.
 PLOT DATE = 10/16/2014

DESIGNED -
 DRAWN -
 CHECKED -
 DATE -

REVISED -
 REVISED -
 REVISED -
 REVISED -

STATE OF ILLINOIS
 DEPARTMENT OF TRANSPORTATION

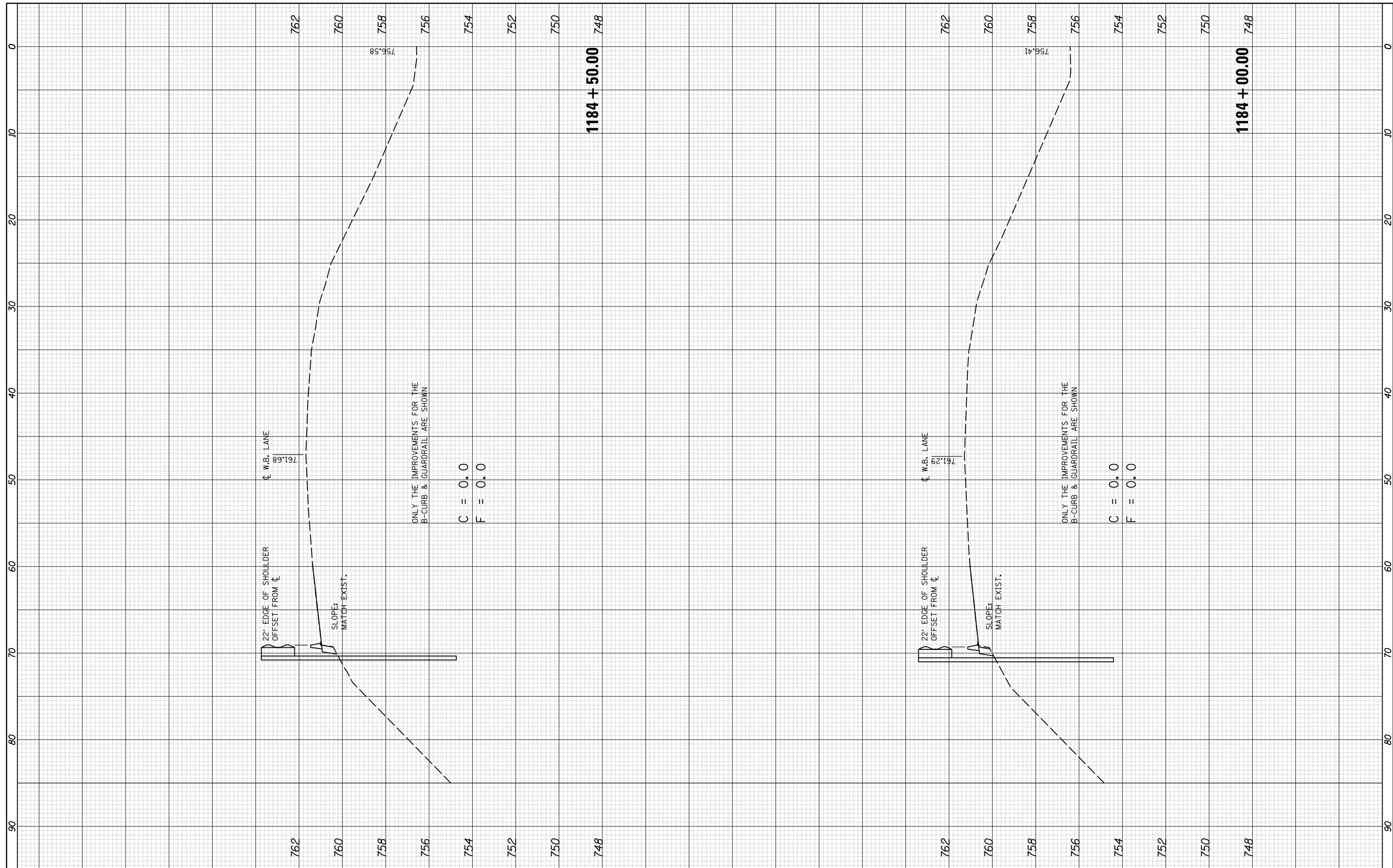
SCALE: SHEET 4 OF 23 SHEETS STA. TO STA.

CROSS SECTIONS
 SHOULDER B-CURB /LEFT

F.A.I. RTE.	SECTION	COUNTY	TOTAL SHEETS	SHEET NO.
74	•	PIATT	310	291
*(74-2)RS-2 & (74-3)RS-3		CONTRACT NO.	70717	
ILLINOIS FED. AID PROJECT				

FINAL SURVEY	SURVEYED	BY	DATE
NOTE BOOK	PLOTTED		
NO.	TEMPLATE		
	AREAS		
	CHECKED		

ORIGINAL SURVEY	SURVEYED	BY	DATE
NOTE BOOK	PLOTTED		
NO.	TEMPLATE		
	AREAS		
	CHECKED		



FILE NAME =
 c:\pw_work\pwidot\eaingl\id0342585\0570717-sh-x.s.b.curb.dgn

USER NAME = eaingl
 PLOT SCALE = 10.0000' / in.
 PLOT DATE = 10/16/2014

DESIGNED -
 DRAWN -
 CHECKED -
 DATE -

REVISED -
 REVISED -
 REVISED -
 REVISED -

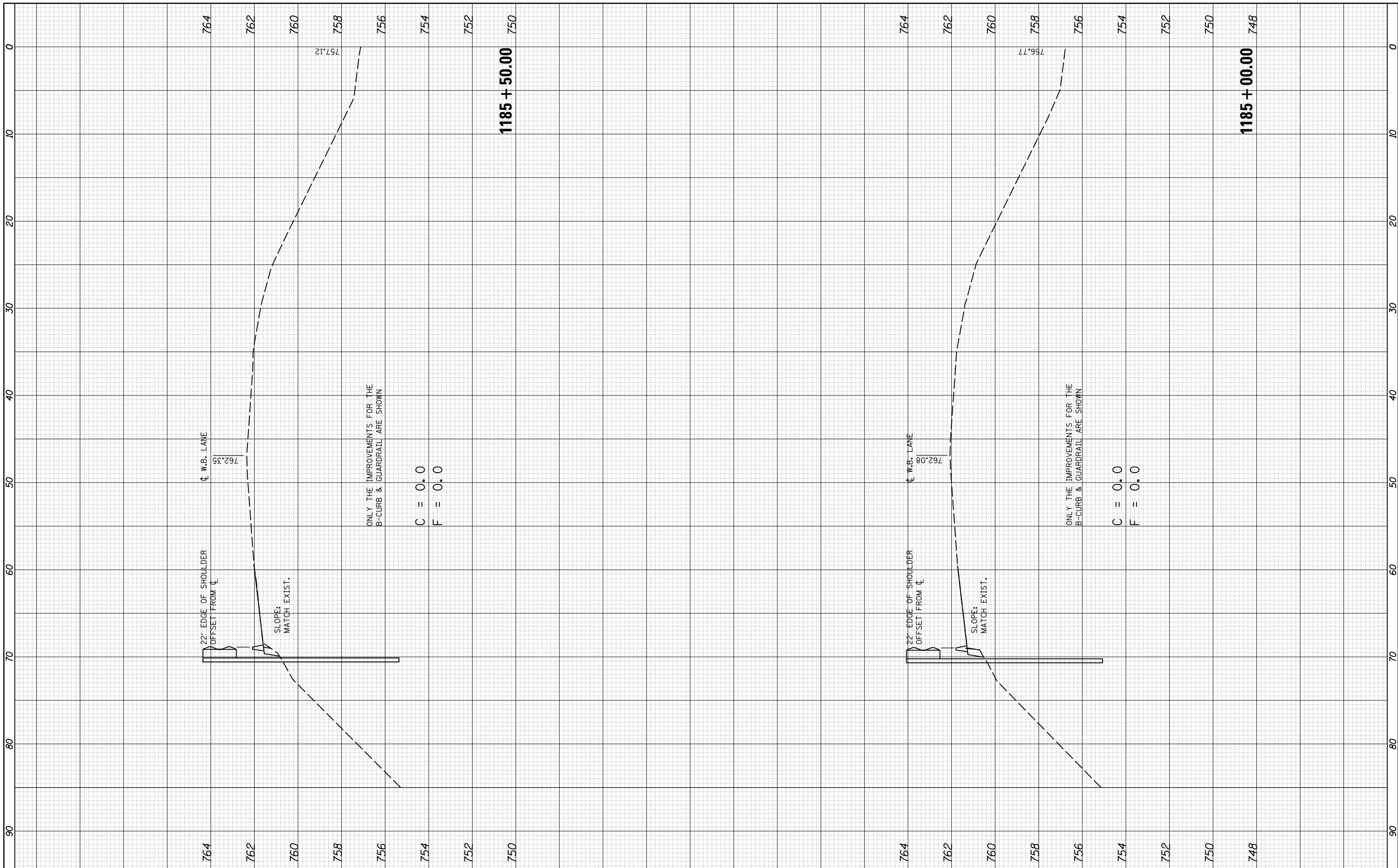
STATE OF ILLINOIS
 DEPARTMENT OF TRANSPORTATION

CROSS SECTIONS
 SHOULDER B-CURB /LEFT
 SCALE: SHEET 5 OF 23 SHEETS STA. TO STA.

F.A.I. RTE.	SECTION	COUNTY	TOTAL SHEETS	SHEET NO.
74	•	PIATT	310	292
*(74-2)RS-2 & (74-3)RS-3		CONTRACT NO.	70717	
ILLINOIS FED. AID PROJECT				

FINAL SURVEY NO.	SURVEYED PLOTTED TEMPLATE AREAS CHECKED	BY	DATE

ORIGINAL SURVEY NO.	SURVEYED PLOTTED TEMPLATE AREAS CHECKED	BY	DATE



FILE NAME =	USER NAME = eaglinge	DESIGNED -	REVISED -
c:\pw\work\pwidth\ eaglinge\d0342585\d570717-sh-x.s.b.curb.dgn		DRAWN -	REVISED -
	PLOT SCALE = 10.0000 ' / in.	CHECKED -	REVISED -
\$MODELNAME\$	PLOT DATE = 10/16/2014	DATE -	REVISED -

STATE OF ILLINOIS
DEPARTMENT OF TRANSPORTATION


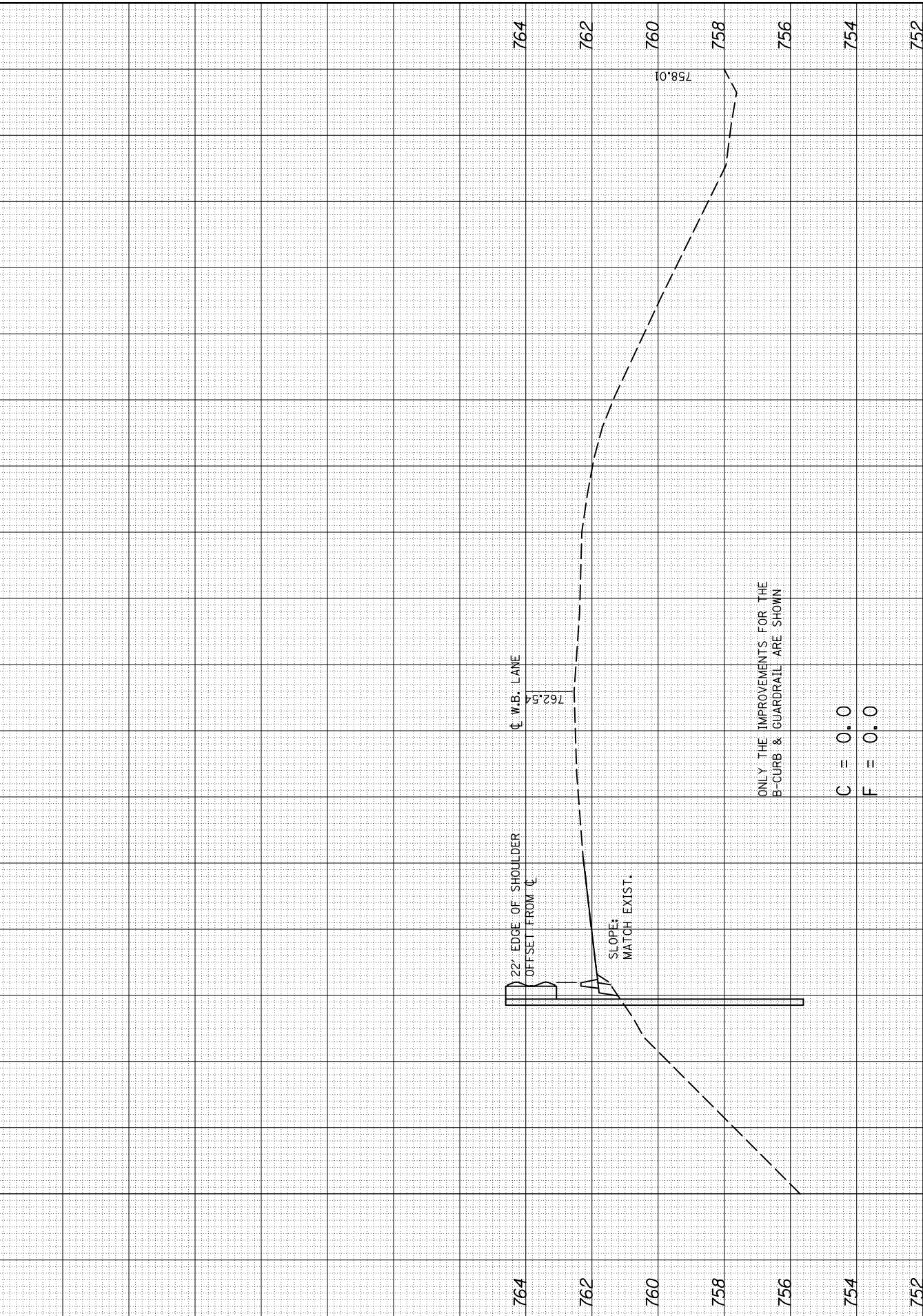
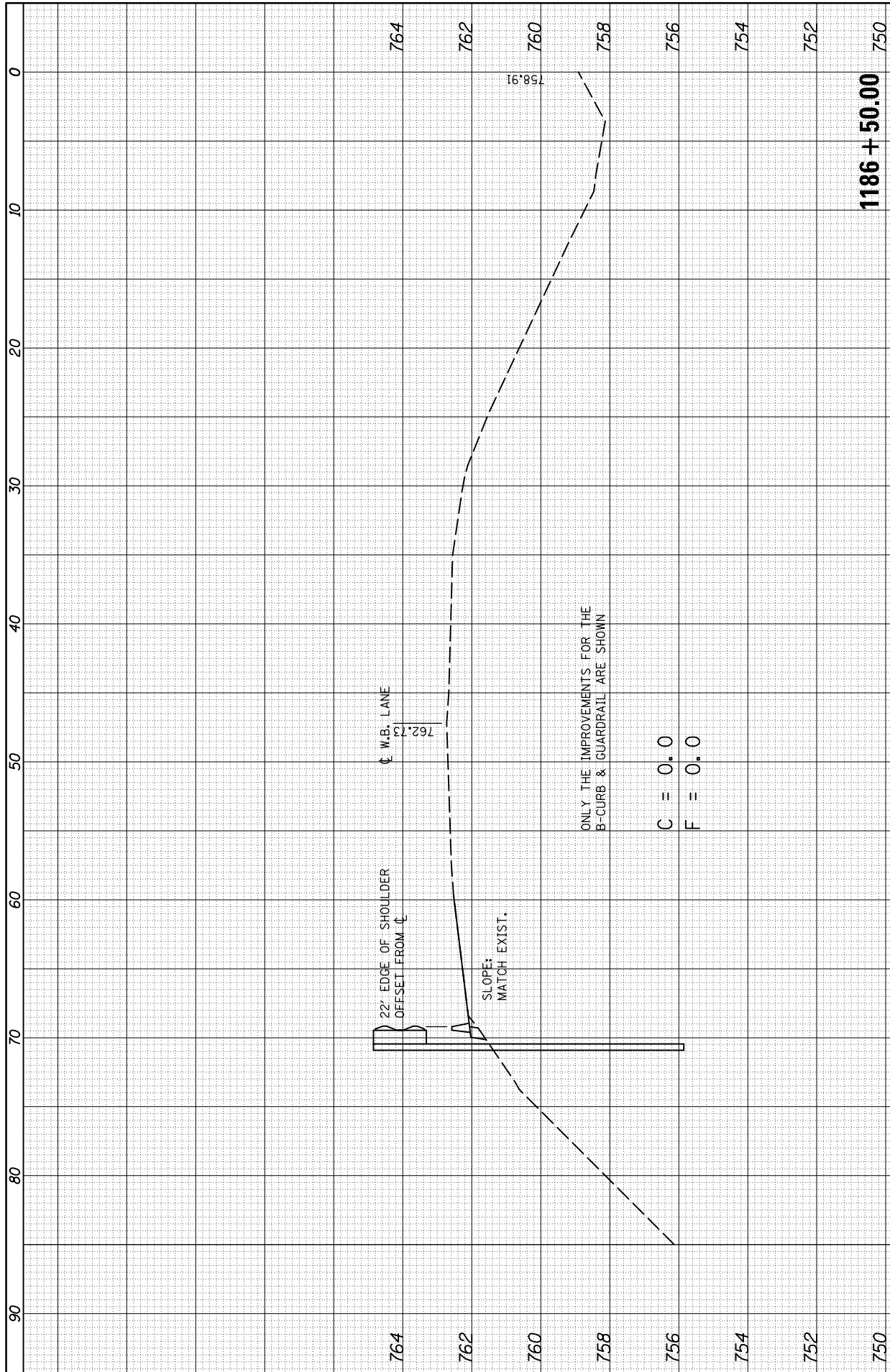
CROSS SECTIONS
SHOULDER B-CURB / LEFT

SCALE: SHEET 6 OF 23 SHEETS STA. TO STA.

F.A.I. RTE.	SECTION	COUNTY	TOTAL SHEETS	SHEET NO.
74	•	PIATT	310	293
	(74-2)RS-2 & (74-3)RS-3		CONTRACT NO. 70717	
ILLINOIS FED. AID PROJECT				

FINAL SURVEY NO.	SURVEYED PLOTTED AREAS CHECKED	DATE
NOTE BOOK	TEMPLATE	
	AREAS CHECKED	
	AREAS CHECKED	

ORIGINAL SURVEY NO.	SURVEYED PLOTTED AREAS CHECKED	DATE
NOTE BOOK	TEMPLATE	
	AREAS CHECKED	
	AREAS CHECKED	



FILE NAME =	USER NAME = eaglino	DESIGNED -	REVISED -
c:\pw_work\pwidot\eainglino\d0342585\0570717-sh-1-xs.b.curb.dgn		DRAWN -	REVISED -
	PLOT SCALE = 10.0000' / in.	CHECKED -	REVISED -
\$MODELNAME#	PLOT DATE = 10/16/2014	DATE -	REVISED -

**STATE OF ILLINOIS
DEPARTMENT OF TRANSPORTATION**

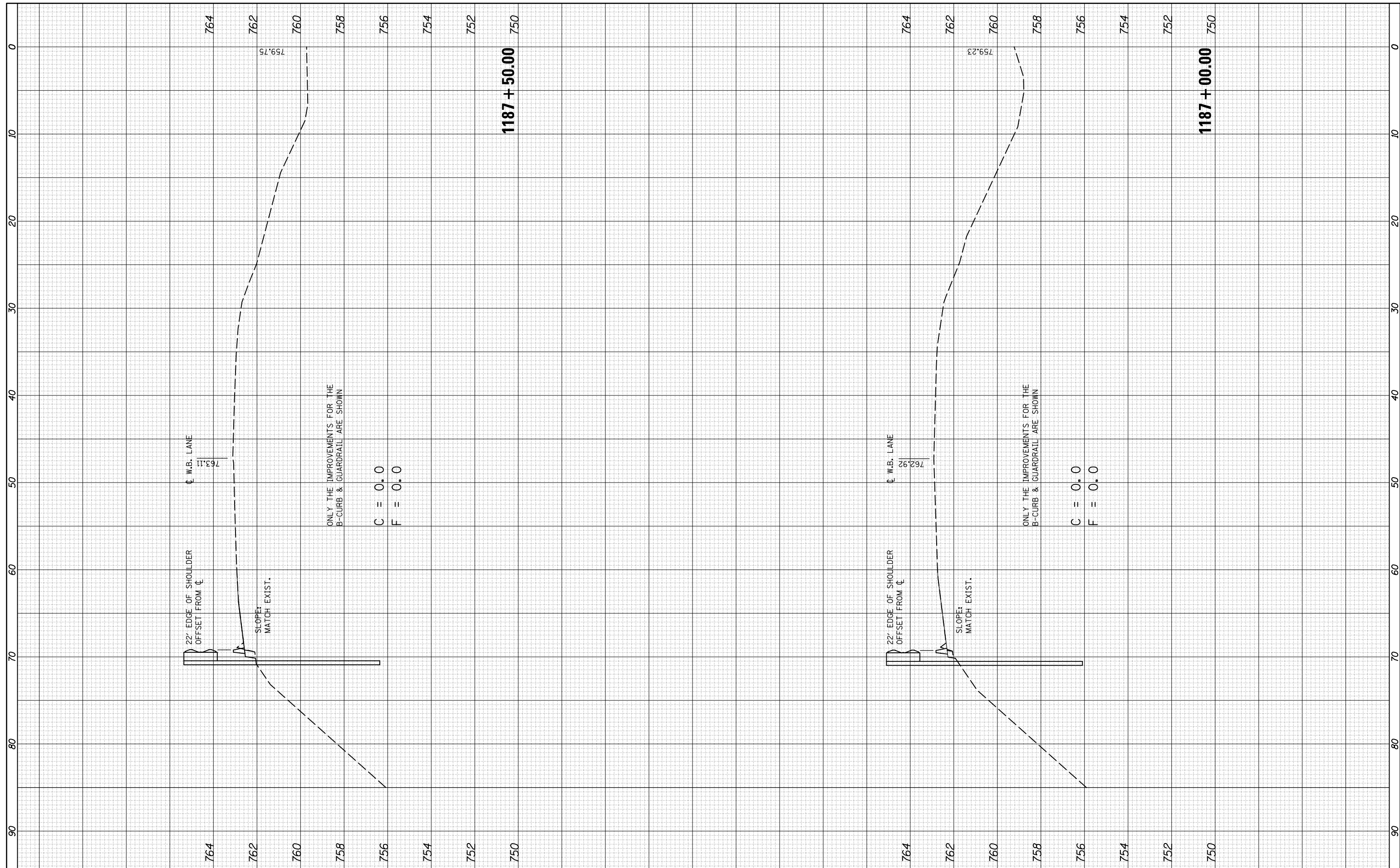
SCALE:	SHEET 7 OF 23 SHEETS	STA. TO STA.
--------	----------------------	--------------

**CROSS SECTIONS
SHOULDER B-CURB /LEFT**

F.A.I. RTE.	SECTION	COUNTY	TOTAL SHEETS	SHEET NO.
74	*	PIATT	310	294
	* (74-2)RS-2 & (74-3)RS-3	CONTRACT NO.	70717	
ILLINOIS FED. AID PROJECT				

BY	DATE
FINAL SURVEY	SURVEYED
NOTE BOOK	PLOTTED
NO.	TEMPLATE
	AREAS
	CHECKED

BY	DATE
ORIGINAL SURVEY	SURVEYED
NOTE BOOK	PLOTTED
NO.	TEMPLATE
	AREAS
	CHECKED



FILE NAME =	USER NAME = eaglinge	DESIGNED -	REVISED -
c:\pw_work\pwidot\ eaglinge\d0342585\0570717-sh- xs.b.curb.dgn		DRAWN -	REVISED -
		CHECKED -	REVISED -
		DATE -	REVISED -

**STATE OF ILLINOIS
DEPARTMENT OF TRANSPORTATION**

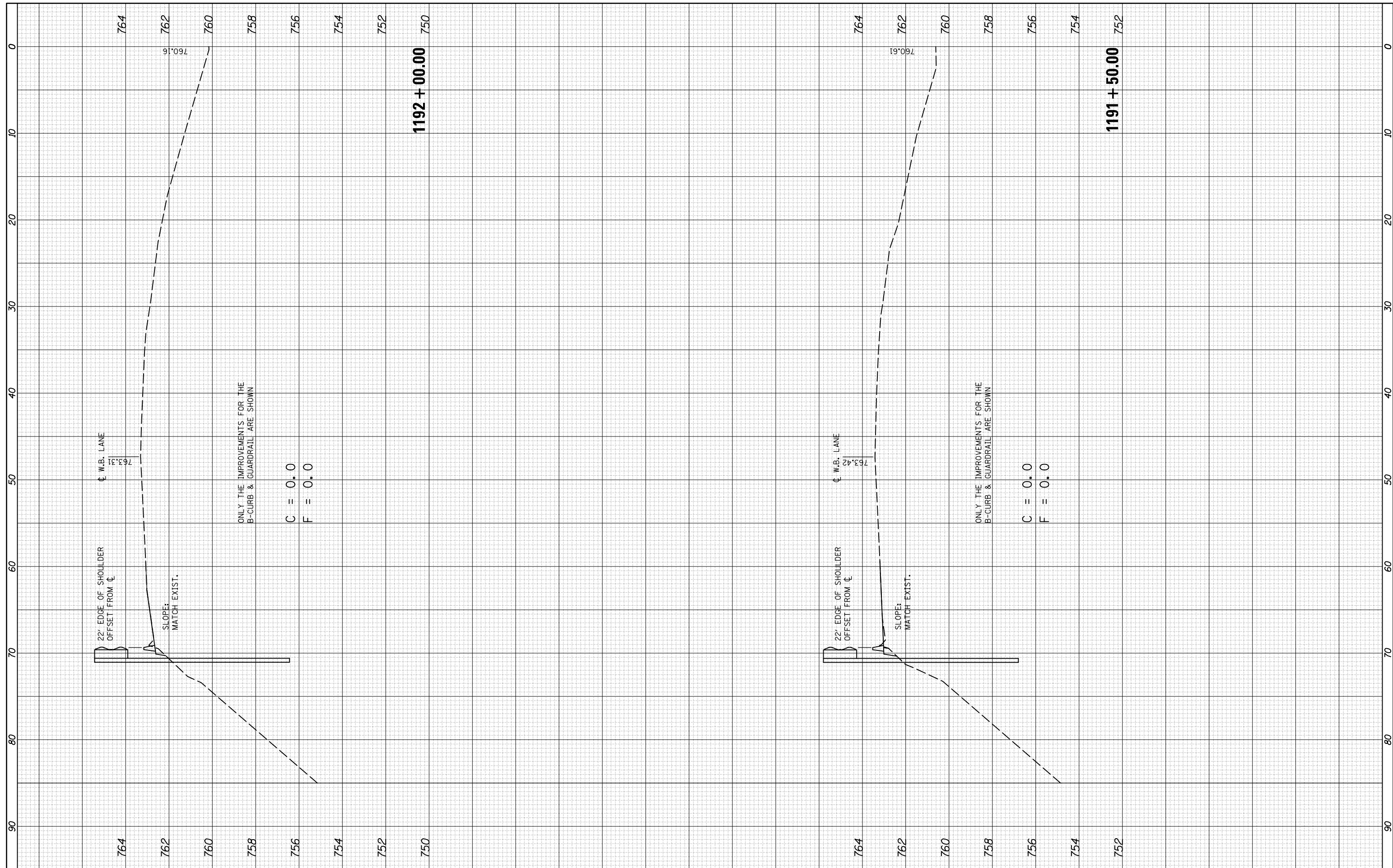
SCALE:	SHEET 8	OF 23 SHEETS	STA.	TO STA.
--------	---------	--------------	------	---------

**CROSS SECTIONS
SHOULDER B-CURB /LEFT**

F.A.I. RTE.	SECTION	COUNTY	TOTAL SHEETS	SHEET NO.
74	•	PIATT	310	295
*(74-2)RS-2 & (74-3)RS-3		CONTRACT NO.	70717	
ILLINOIS FED. AID PROJECT				

FINAL SURVEY NO.	SURVEYED PLOTTED AREAS CHECKED	DATE
NOTE BOOK	TEMPLATE AREAS CHECKED	

ORIGINAL SURVEY NO.	SURVEYED PLOTTED AREAS CHECKED	DATE
NOTE BOOK	TEMPLATE AREAS CHECKED	



FILE NAME =	USER NAME = eaglino	DESIGNED -	REVISED -
c:\pw_work\pwidot\ eaglino\d0342585\0570717-sh- xs.b.curb.dgn		DRAWN -	REVISED -
		CHECKED -	REVISED -
\$MODELNAME#	PLOT DATE = 10/16/2014	DATE -	REVISED -

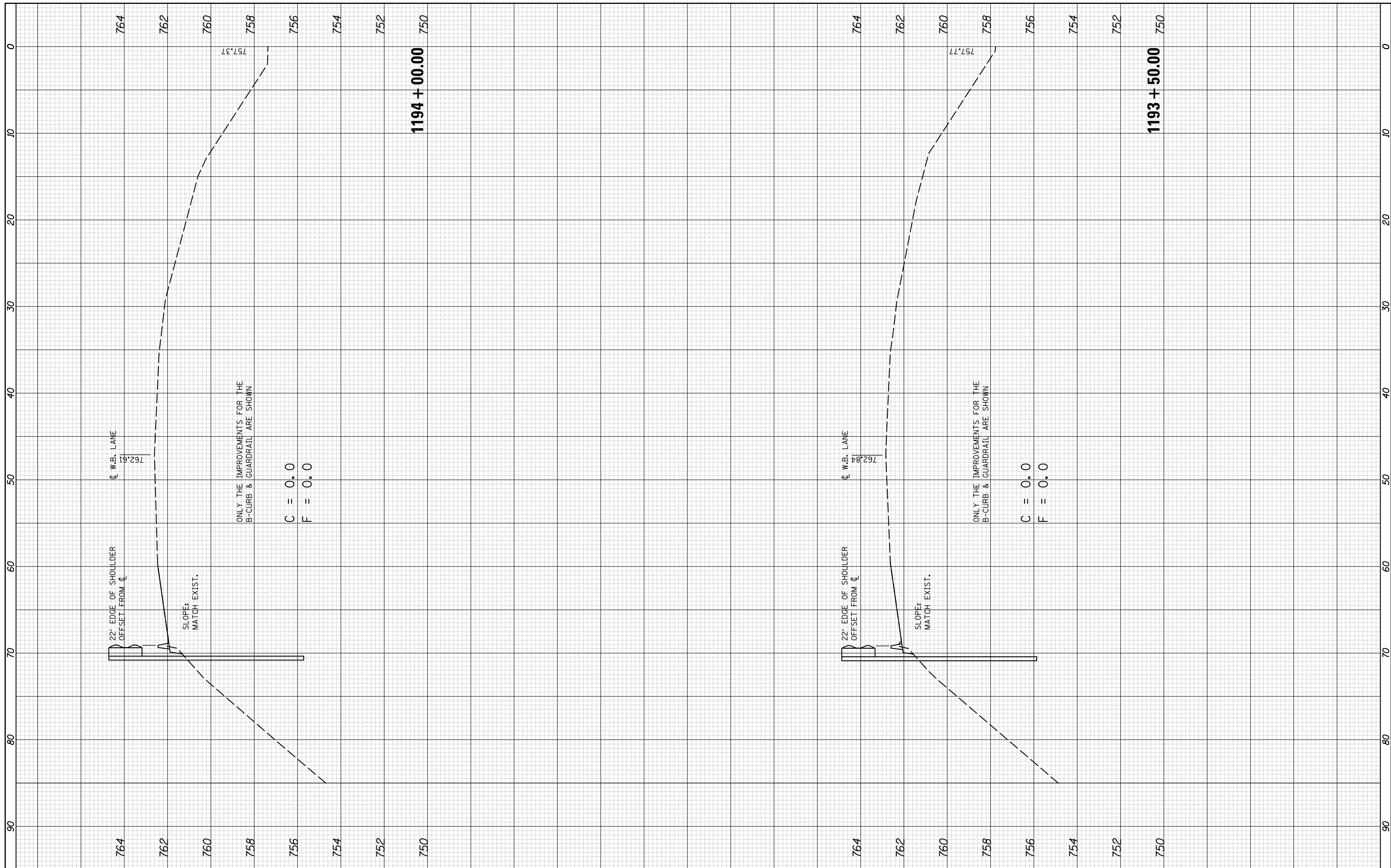
**STATE OF ILLINOIS
DEPARTMENT OF TRANSPORTATION**

CROSS SECTIONS SHOULDER B-CURB /LEFT			
SCALE:	SHEET 10	OF 23 SHEETS	STA. TO STA.

F.A.I. RTE.	SECTION	COUNTY	TOTAL SHEETS	SHEET NO.
74	•	PIATT	310	297
*(74-2)RS-2 & (74-3)RS-3		CONTRACT NO.	70717	
ILLINOIS FED. AID PROJECT				

BY	DATE
FINAL SURVEY	SURVEYED
NOTE BOOK	PLOTTED
NO.	TEMPLATE
	AREAS
	CHECKED

BY	DATE
ORIGINAL SURVEY	SURVEYED
NOTE BOOK	PLOTTED
NO.	TEMPLATE
	AREAS
	CHECKED



FILE NAME = c:\pw_work\pwidot\eglinge\10342585\0570717-sh-1193+50.00-xs.b.curb.dgn

USER NAME = eeglinge
 PLOT SCALE = 10.0000' / in.
 PLOT DATE = 10/16/2014

DESIGNED -
 DRAWN -
 CHECKED -
 DATE -

REVISED -
 REVISED -
 REVISED -
 REVISED -

**STATE OF ILLINOIS
 DEPARTMENT OF TRANSPORTATION**

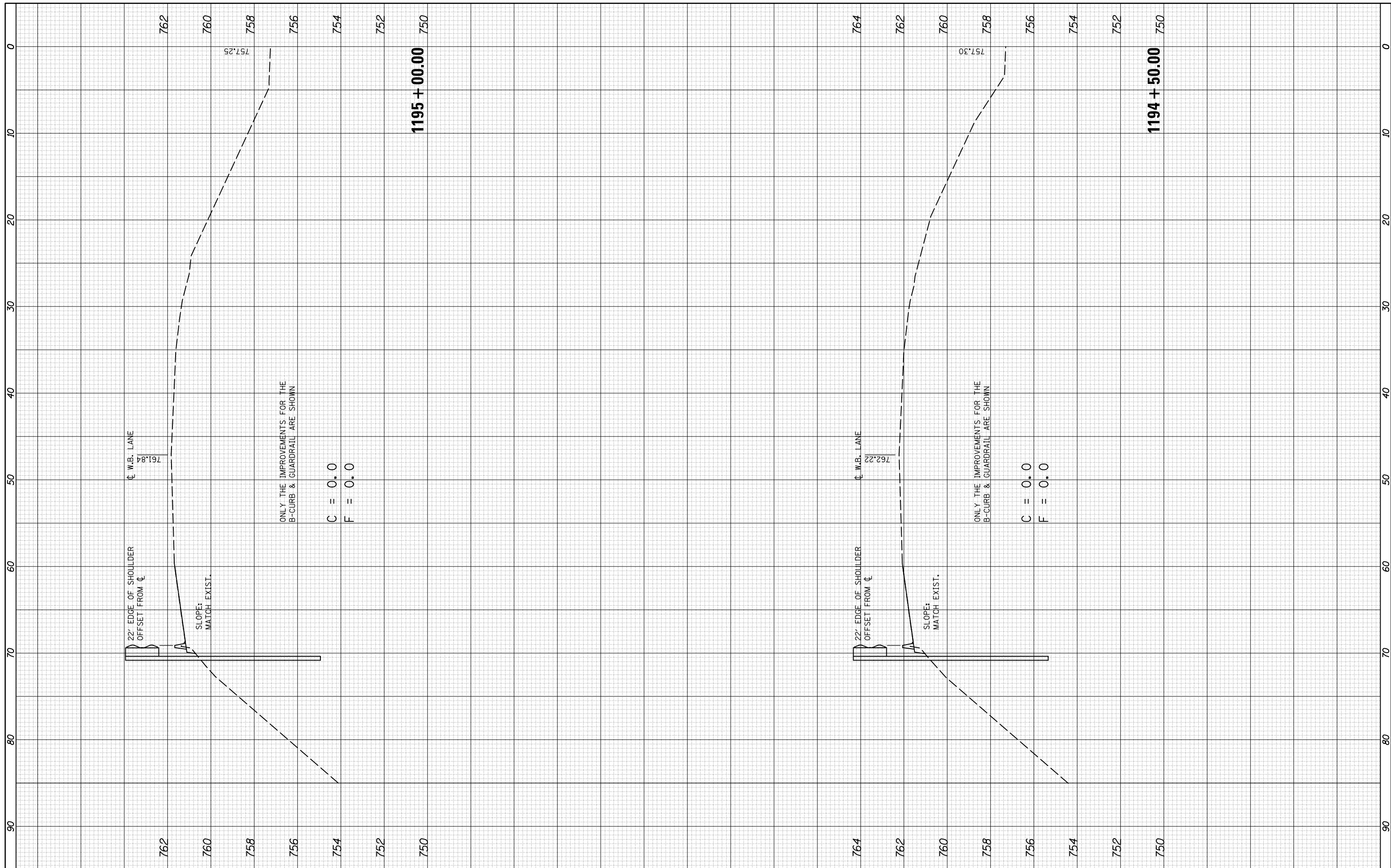
**CROSS SECTIONS
 SHOULDER B-CURB /LEFT**

SCALE: SHEET 12 OF 23 SHEETS STA. TO STA.

F.A.I. RTE.	SECTION	COUNTY	TOTAL SHEETS	SHEET NO.
74	.	PIATT	310	299
*(74-2)RS-2 & (74-3)RS-3		CONTRACT NO.	70717	
ILLINOIS FED. AID PROJECT				

FINAL SURVEY	SURVEYED	BY	DATE
NOTE BOOK	PLOTTED		
NO.	TEMPLATE		
	AREAS		
	CHECKED		

ORIGINAL SURVEY	SURVEYED	BY	DATE
NOTE BOOK	PLOTTED		
NO.	TEMPLATE		
	AREAS		
	CHECKED		



FILE NAME =	USER NAME = eaglino	DESIGNED -	REVISED -
c:\pw_work\pwidot\eaaglino\10342585\0570717-sh-1-xs.b.curb.dgn		DRAWN -	REVISED -
	PLOT SCALE = 10.0000' / in.	CHECKED -	REVISED -
\$MODELNAME\$	PLOT DATE = 10/16/2014	DATE -	REVISED -

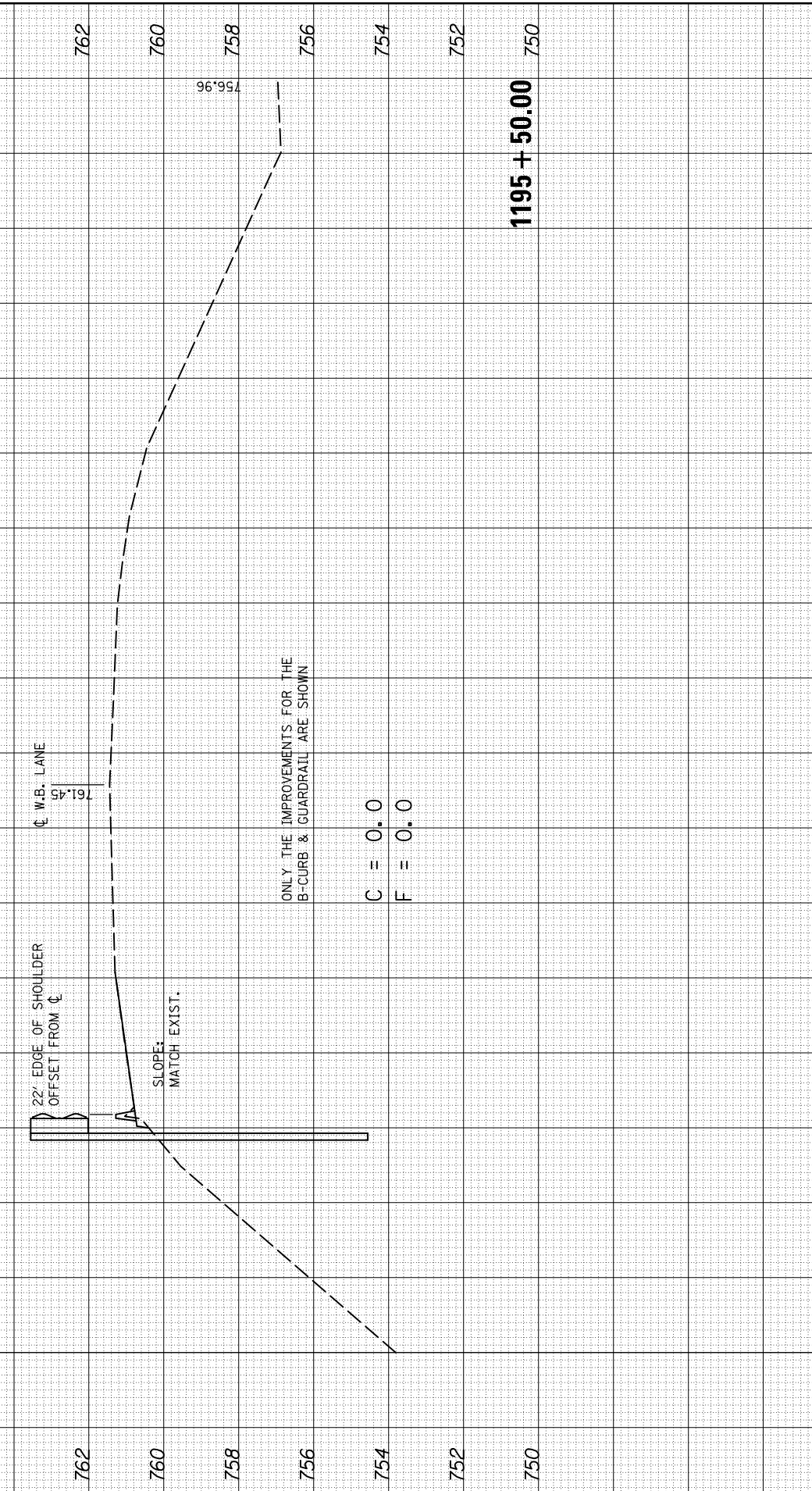
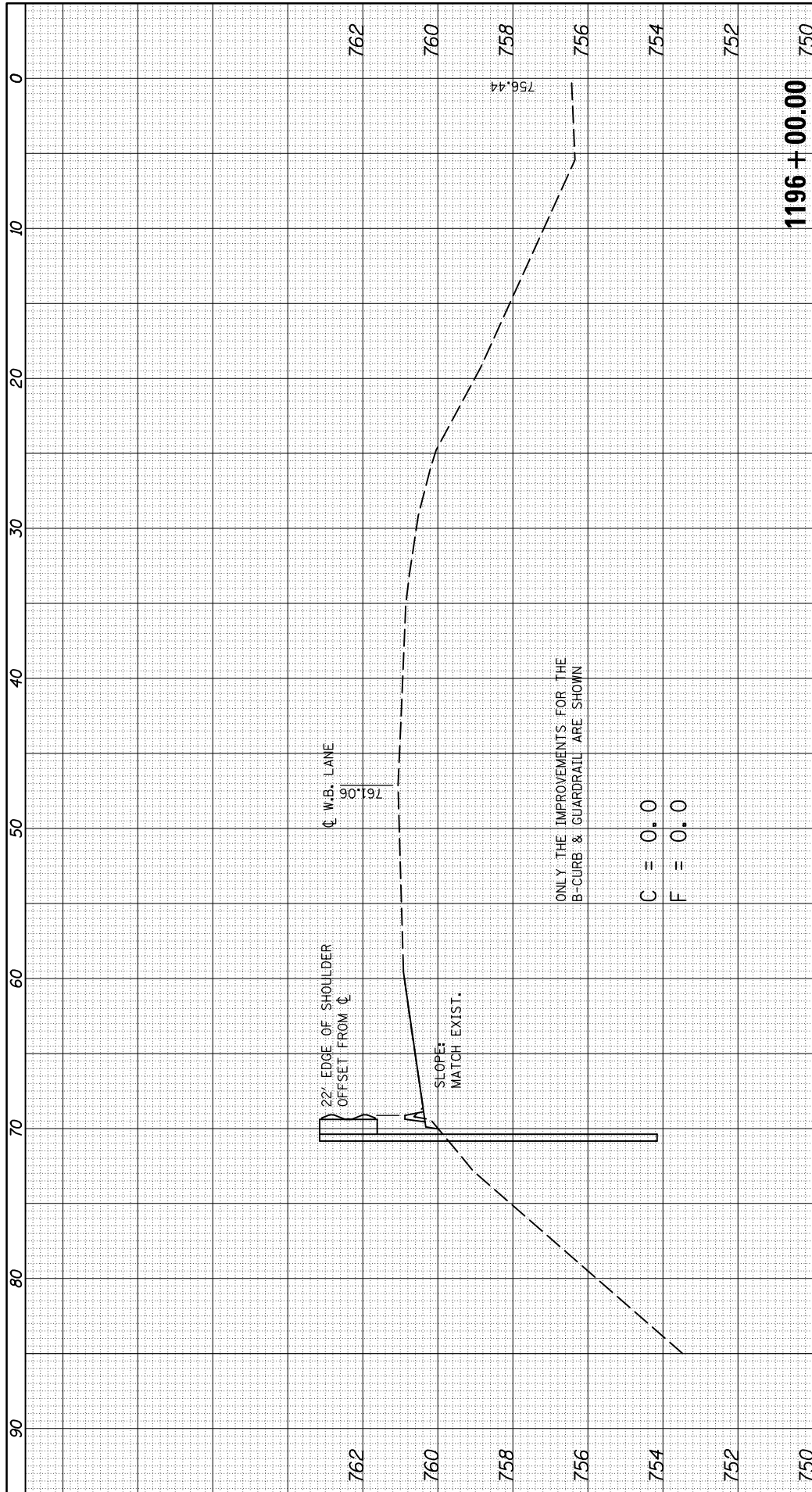
**STATE OF ILLINOIS
DEPARTMENT OF TRANSPORTATION**

CROSS SECTIONS			
SHOULDER B-CURB /LEFT			
SCALE:	SHEET 13	OF 23 SHEETS	STA. TO STA.

F.A.I. RTE.	SECTION	COUNTY	TOTAL SHEETS	SHEET NO.
74	•	PIATT	310	300
*(74-2)RS-2 & (74-3)RS-3		CONTRACT NO.	70717	
ILLINOIS FED. AID PROJECT				

BY	DATE

ORIGINAL SURVEY	SURVEYED
NOTE BOOK	PLOTTED
	TEMPLATE
	AREAS
	CHECKED



FILE NAME =	USER NAME = eaglinge	DESIGNED -	REVISED -
c:\pw_work\pwidot\ eaglinge\10342585\0570717-sh-x-s.b.curb.dgn		DRAWN -	REVISED -
		CHECKED -	REVISED -
\$MODELNAME#	PLOT DATE = 10/16/2014	DATE -	REVISED -

**STATE OF ILLINOIS
DEPARTMENT OF TRANSPORTATION**

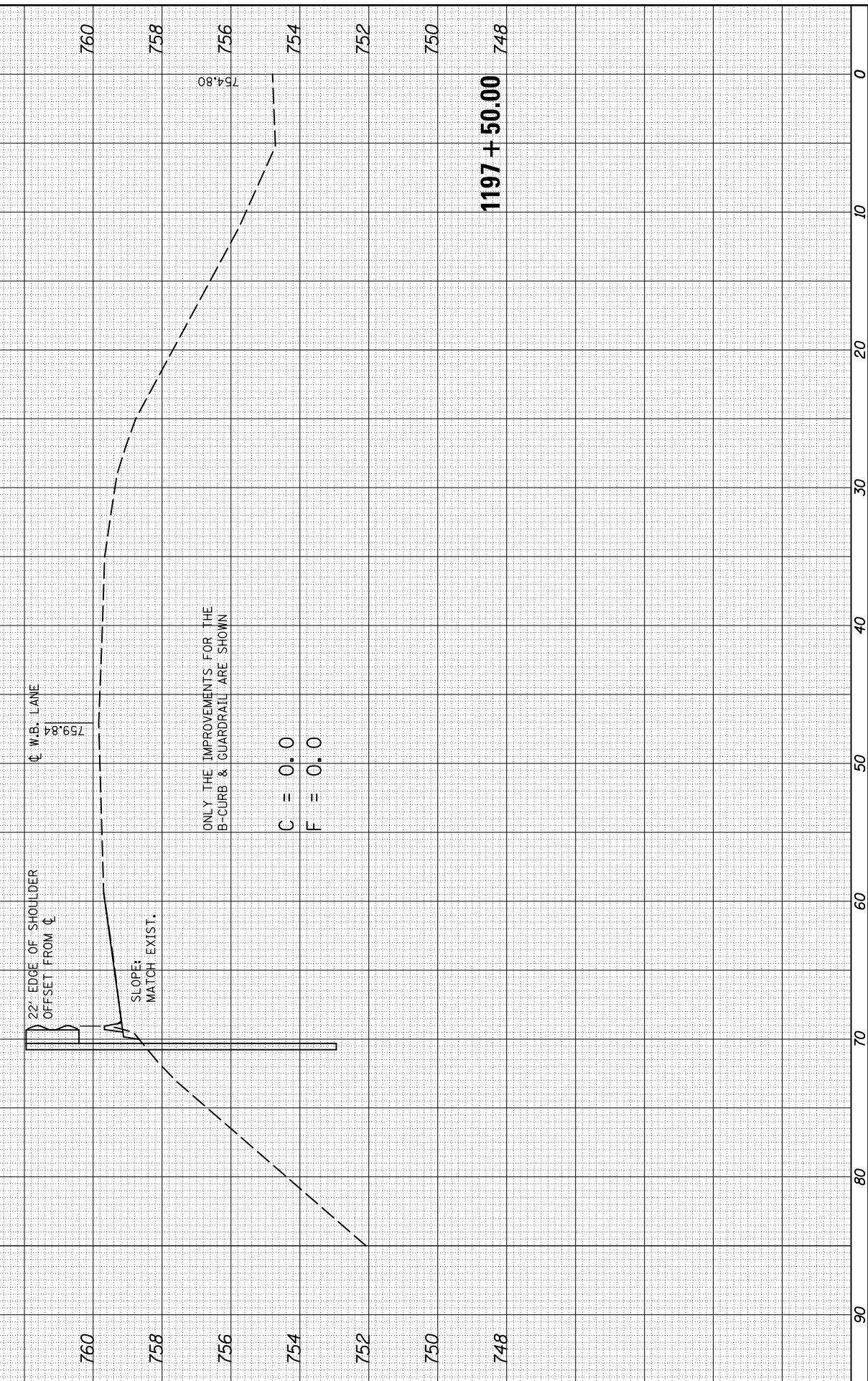
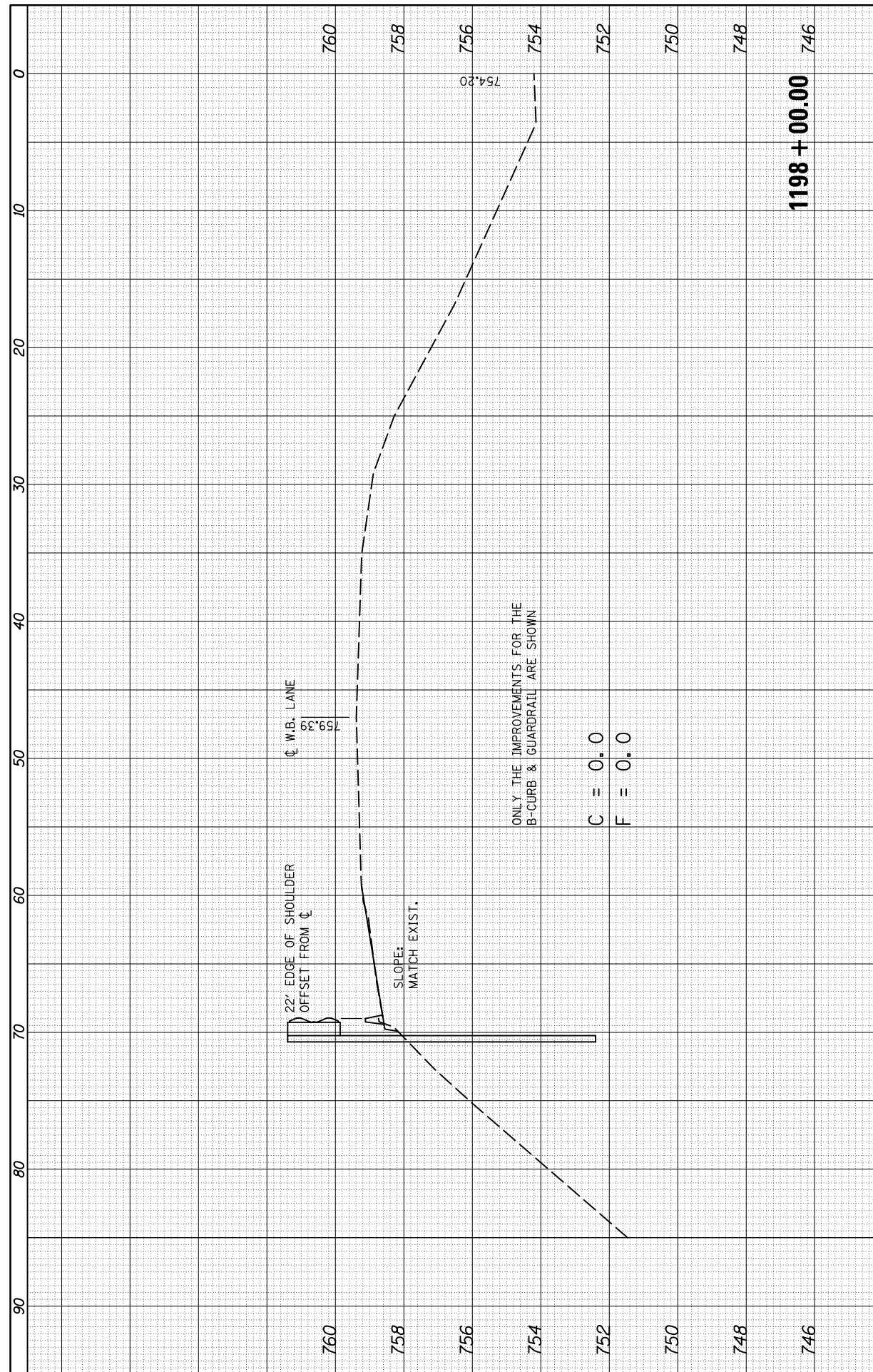
SCALE:	SHEET 14	OF 23 SHEETS	STA.	TO STA.
--------	----------	--------------	------	---------

**CROSS SECTIONS
SHOULDER B-CURB /LEFT**

F.A.I. RTE.	SECTION	COUNTY	TOTAL SHEETS	SHEET NO.
74	.	PIATT	310	301
	*(74-2)RS-2 & (74-3)RS-3	CONTRACT NO.	70717	
ILLINOIS FED. AID PROJECT				

BY	DATE

ORIGINAL SURVEY	SURVEYED
NOTE BOOK	PLOTTED
NO.	TEMPLATE
	AREAS
	CHECKED



FILE NAME =	USER NAME = eaglino	DESIGNED -	REVISED -
c:\pw\work\pwidth\aglino\d0342585\0570717-sh-x.s.b.curb.dgn		DRAWN -	REVISED -
		CHECKED -	REVISED -
		DATE -	REVISED -
\$MODELNAME#	PLOT DATE = 10/16/2014		

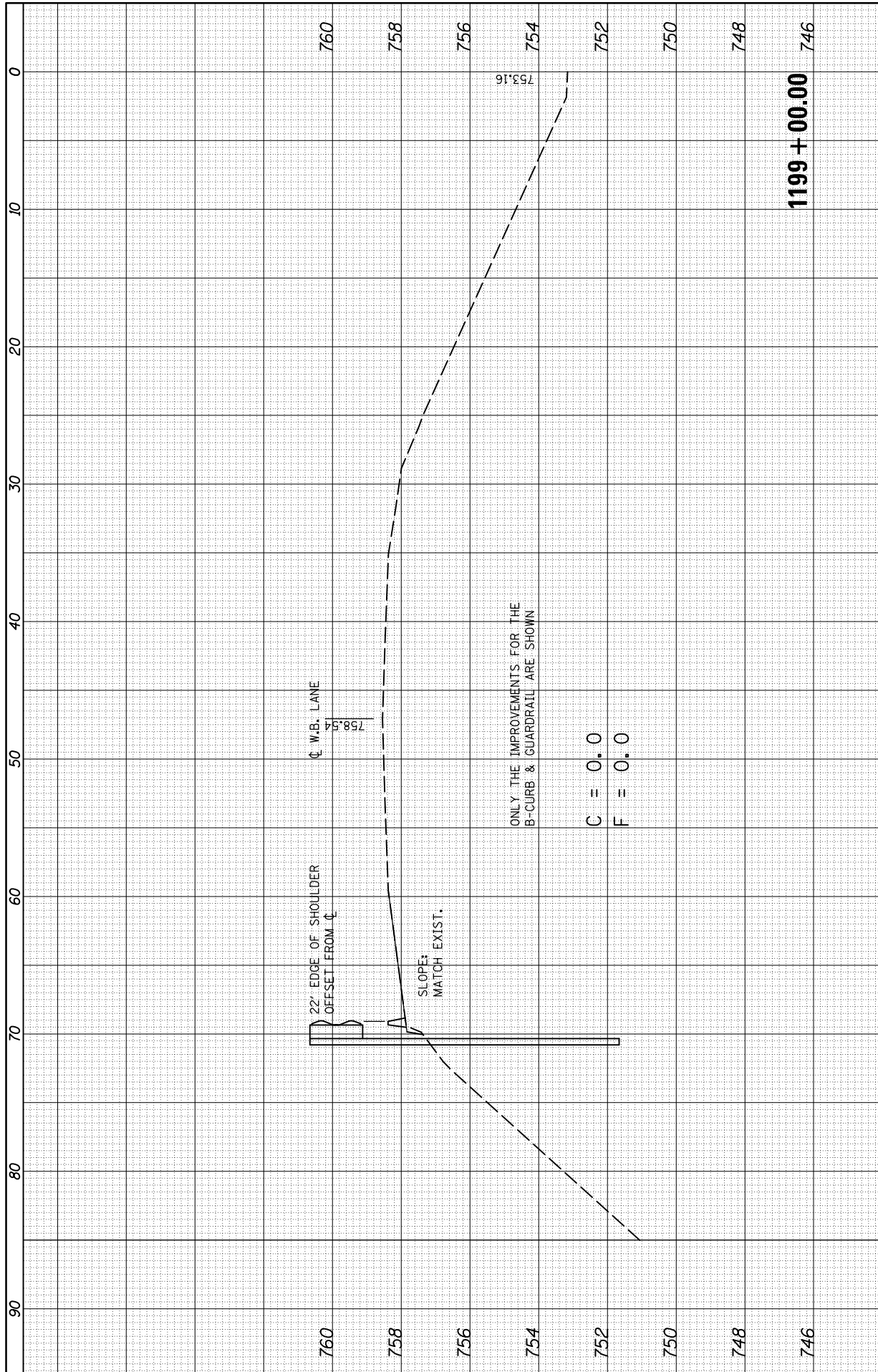
**STATE OF ILLINOIS
DEPARTMENT OF TRANSPORTATION**

CROSS SECTIONS SHOULDER B-CURB /LEFT			
SCALE:	SHEET 16	OF 23 SHEETS	STA. TO STA.

F.A.I. RTE.	SECTION	COUNTY	TOTAL SHEETS	SHEET NO.
74	*	PIATT	310	303
	(74-2)RS-2 & (74-3)RS-3	CONTRACT NO.	70717	
ILLINOIS FED. AID PROJECT				

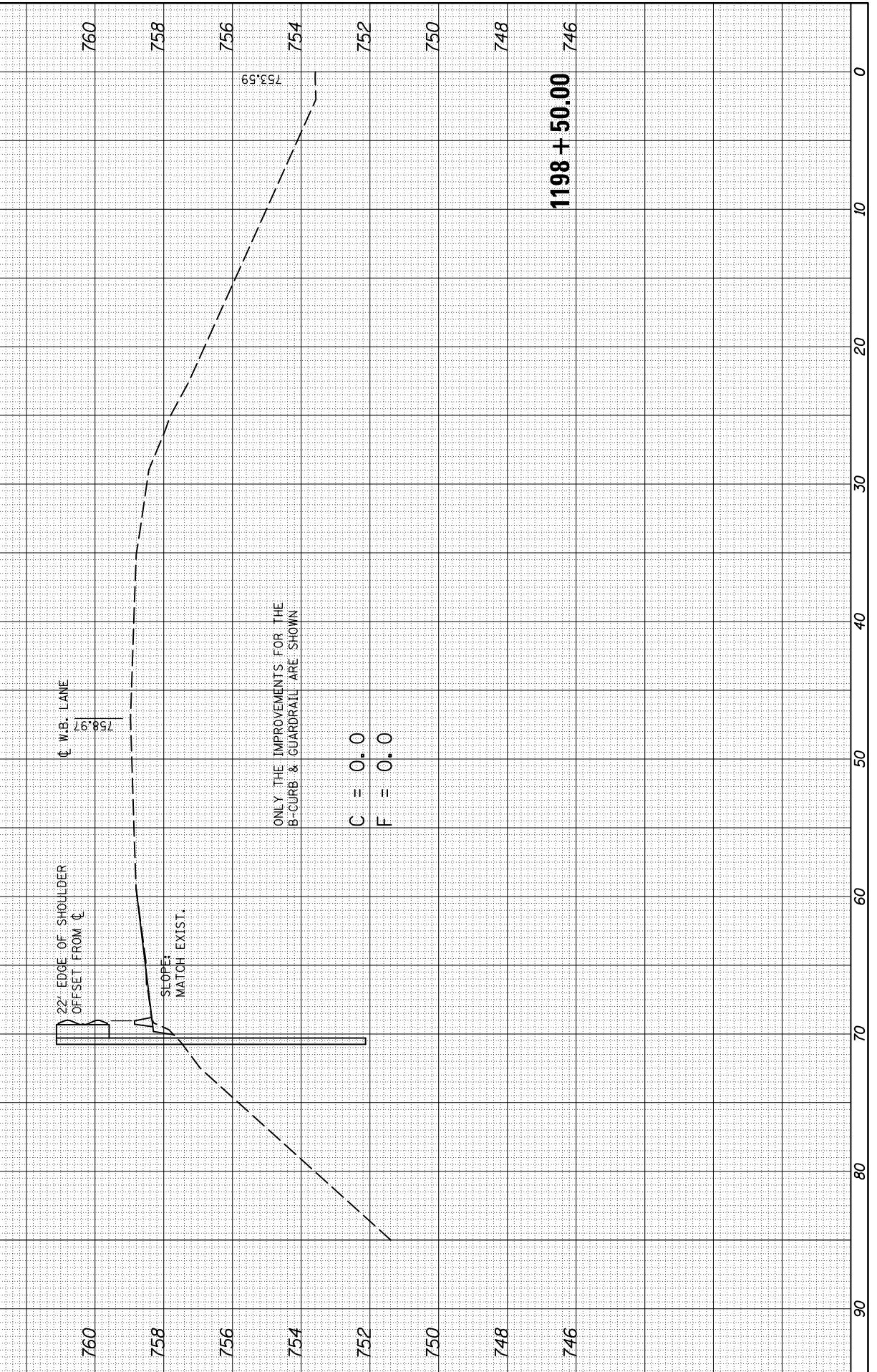
FINAL SURVEY NO.	SURVEYED PLOTTED AREAS CHECKED	BY	DATE
NOTE BOOK	TEMPLATE		

ORIGINAL SURVEY NO.	SURVEYED PLOTTED AREAS CHECKED	BY	DATE
NOTE BOOK	TEMPLATE		



FILE NAME =	USER NAME = eaglino	DESIGNED -	REVISED -
c:\pw\work\pwidot\eaaglino\d0342585\0570717-sh-x.s.b.curb.dgn		DRAWN -	REVISED -
\$MODELNAME#	PLOT SCALE = 10.0000 ' / in.	CHECKED -	REVISED -
	PLOT DATE = 10/16/2014	DATE -	REVISED -

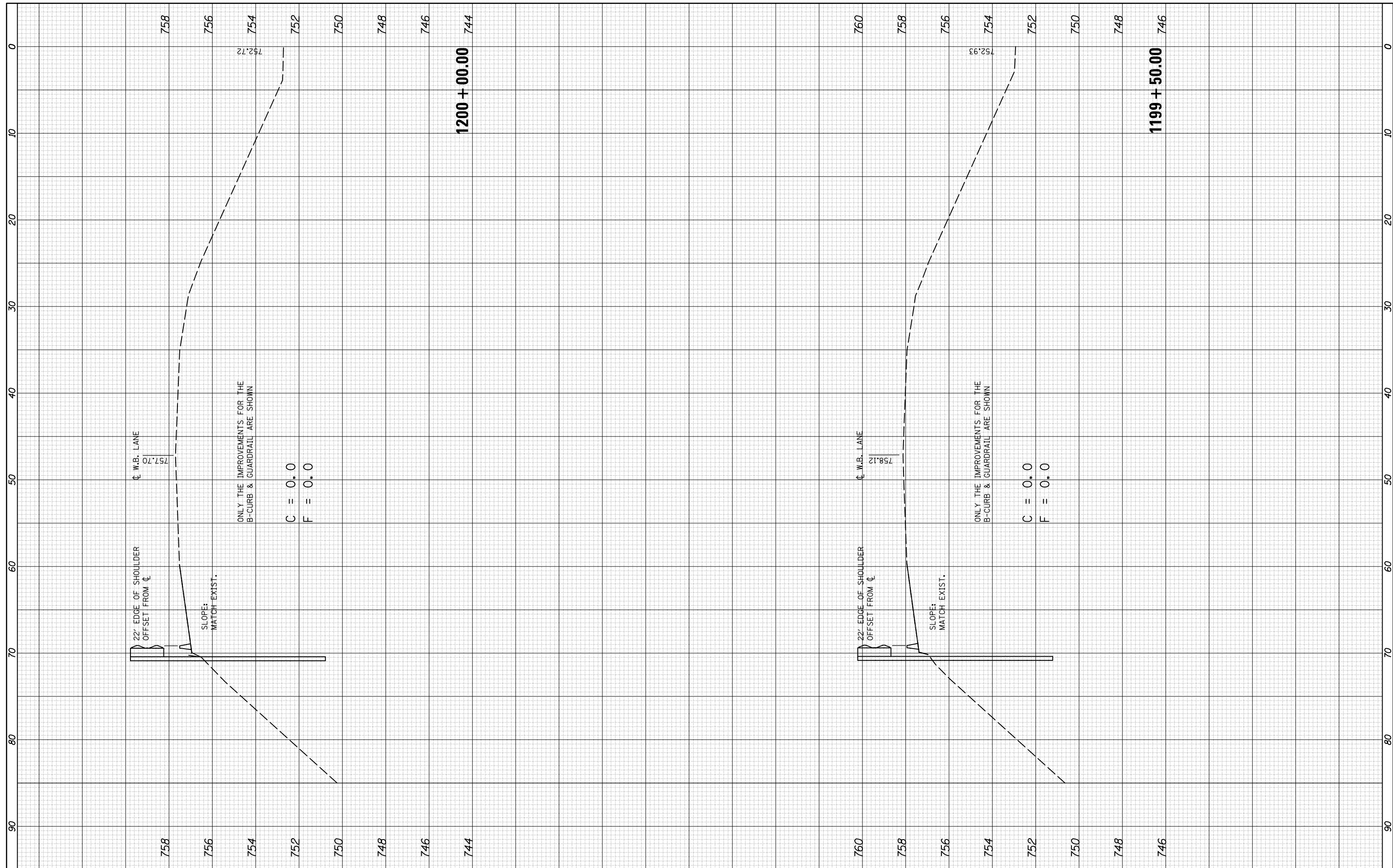
**STATE OF ILLINOIS
DEPARTMENT OF TRANSPORTATION**



CROSS SECTIONS SHOULDER B- CURB /LEFT			F.A.I. RTE.	SECTION	COUNTY	TOTAL SHEETS	SHEET NO.
SCALE:	SHEET 17	OF 23 SHEETS	STA.		PIATT	310	304
			TO STA.	*(74-2)RS-2 & (74-3)RS-3	CONTRACT NO.	70717	
ILLINOIS FED. AID PROJECT							

BY	DATE

ORIGINAL SURVEY	SURVEYED	BY	DATE
NOTE BOOK	PLOTTED		
	TEMPLATE		
	AREAS		
	CHECKED		



FILE NAME =	USER NAME = eaglino	DESIGNED -	REVISED -
c:\pw_work\pwidot\ eaglingo\d0342585\0570717-sh	xs.b.curb.dgn	DRAWN -	REVISED -
		CHECKED -	REVISED -
		DATE -	REVISED -
\$MODELNAME#	PLOT DATE = 10/16/2014		

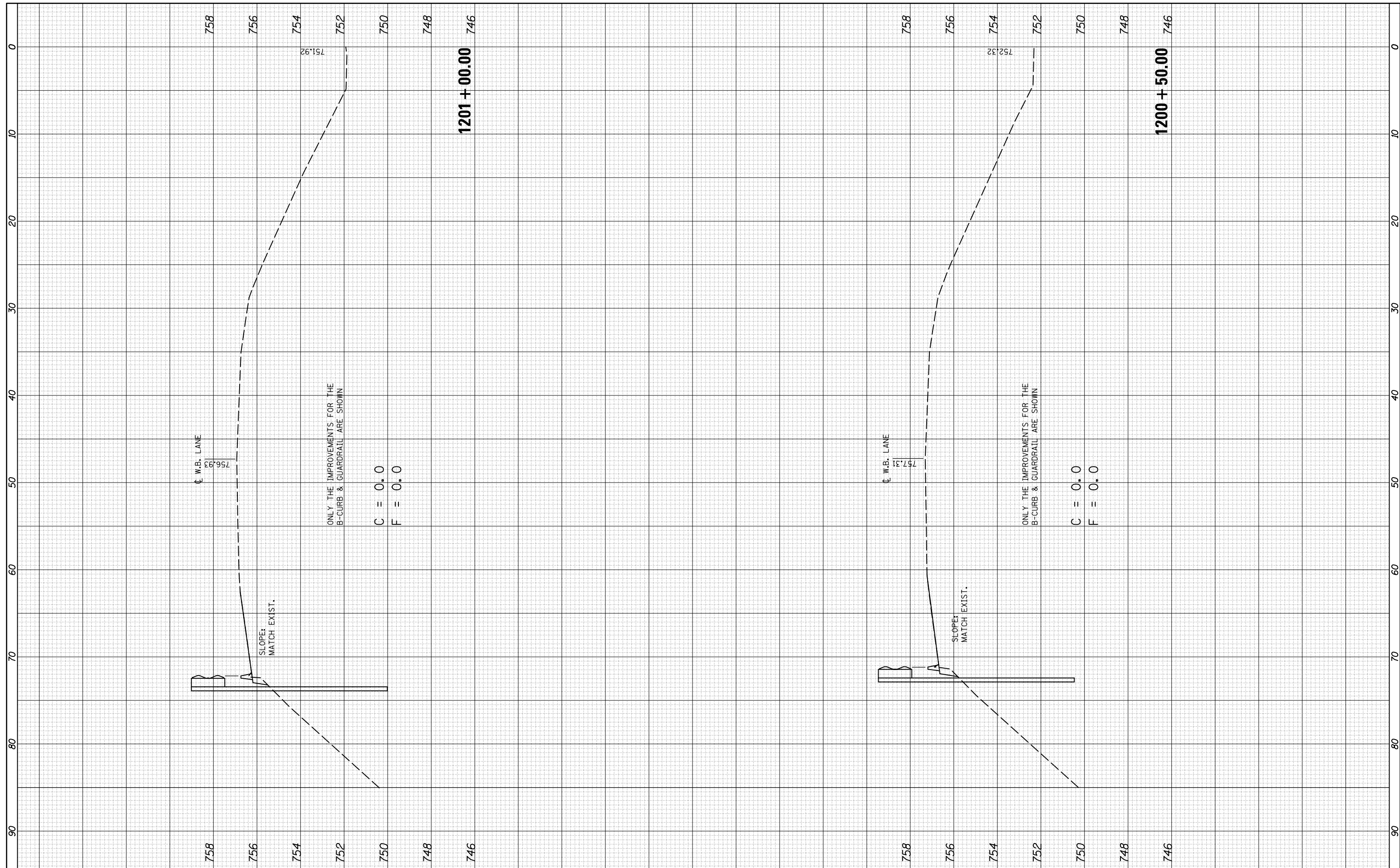
**STATE OF ILLINOIS
DEPARTMENT OF TRANSPORTATION**

CROSS SECTIONS			
SHOULDER B-CURB / LEFT			
SCALE:	SHEET 18	OF 23 SHEETS	STA. TO STA.

F.A.I. RTE.	SECTION	COUNTY	TOTAL SHEETS	SHEET NO.
74	*	PIATT	310	305
*(74-2)RS-2 & (74-3)RS-3		CONTRACT NO.	70717	
ILLINOIS FED. AID PROJECT				

BY	DATE

ORIGINAL SURVEY	SURVEYED
NOTE BOOK	PLOTTED
NO.	TEMPLATE
	AREAS
	CHECKED



FILE NAME =	USER NAME = eaglinge	DESIGNED -	REVISED -
c:\pw_work\pwidot\eacling\10342585\0570717-sh-1200+50.00.dgn		DRAWN -	REVISED -
		CHECKED -	REVISED -
		DATE -	REVISED -

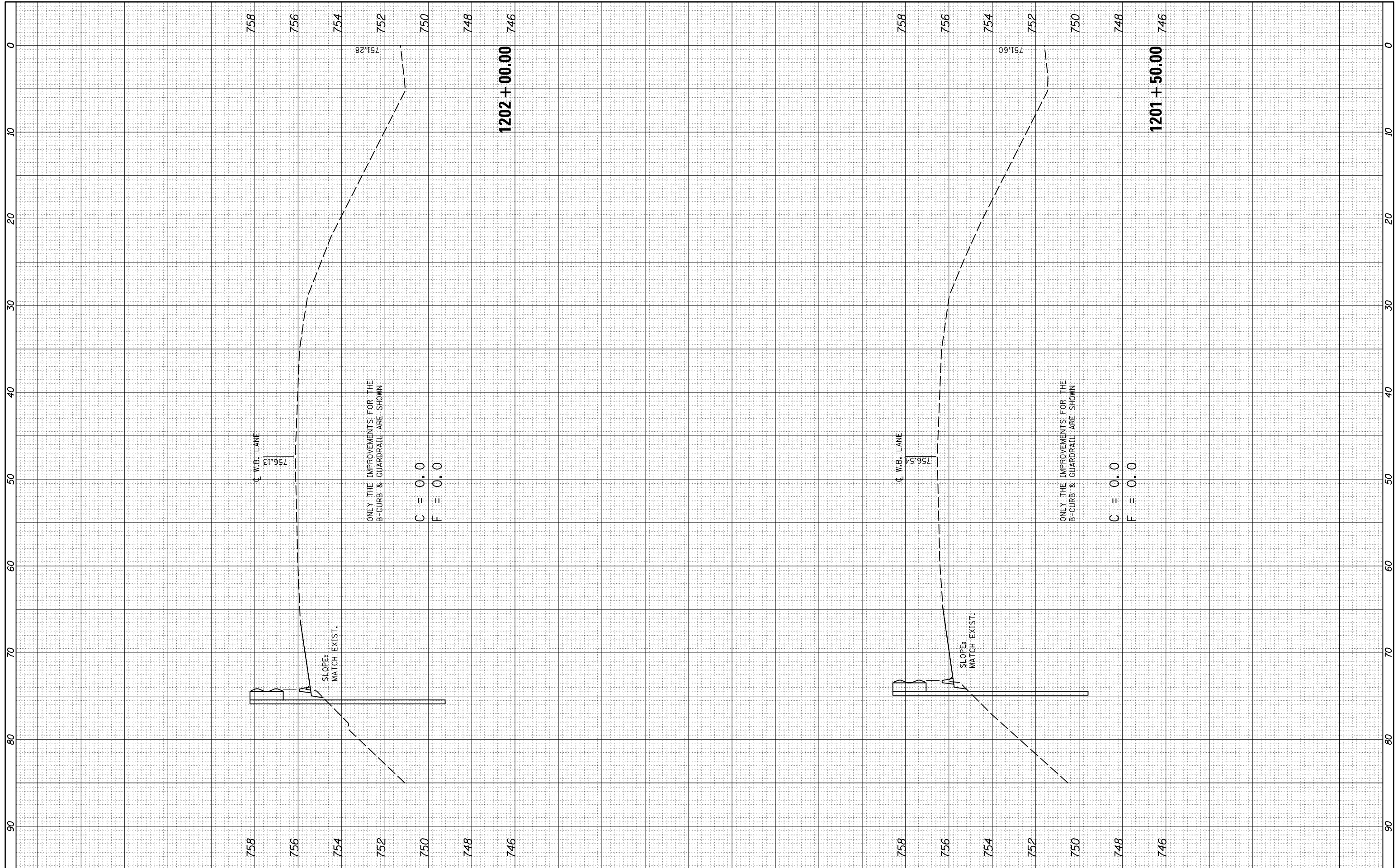
**STATE OF ILLINOIS
DEPARTMENT OF TRANSPORTATION**

CROSS SECTIONS SHOULDER B-CURB /LEFT			
SCALE:	SHEET 19	OF 23 SHEETS	STA. TO STA.

F.A.I. RTE.	SECTION	COUNTY	TOTAL SHEETS	SHEET NO.
74	•	PIATT	310	306
*(74-2)RS-2 & (74-3)RS-3			CONTRACT NO. 70717	
ILLINOIS FED. AID PROJECT				

FINAL SURVEY NO.	SURVEYED PLOTTED TEMPLATE AREAS CHECKED	BY	DATE

ORIGINAL SURVEY NO.	SURVEYED PLOTTED TEMPLATE AREAS CHECKED	BY	DATE



FILE NAME =	USER NAME = eaglino	DESIGNED -	REVISED -
c:\pw_work\pwidot\ eaglino\d0342585\0570717-sh-1-xs.b.curb.dgn		DRAWN -	REVISED -
\$MODELNAME#	PLOT SCALE = 10.0000 / in.	CHECKED -	REVISED -
	PLOT DATE = 10/16/2014	DATE -	REVISED -

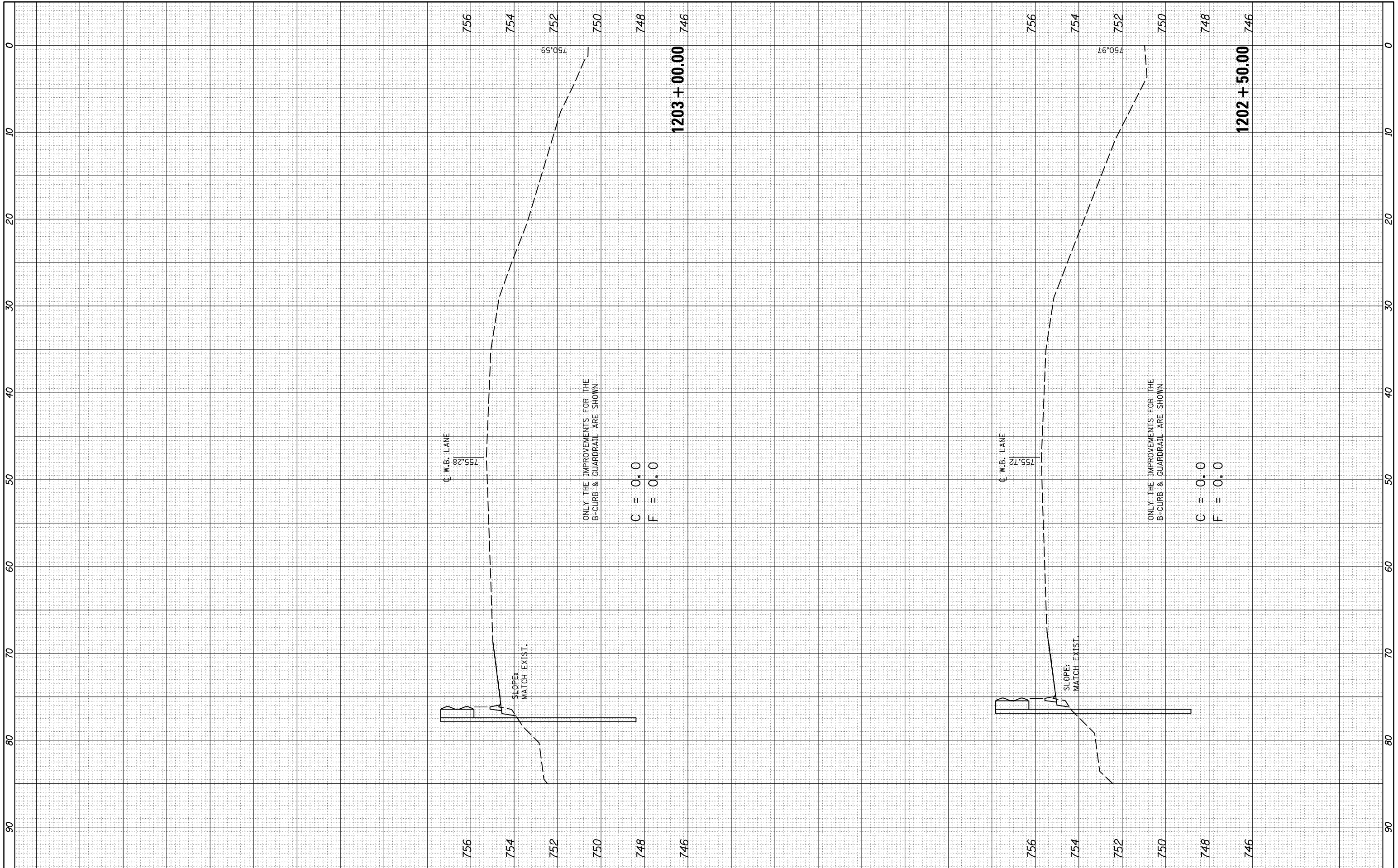
**STATE OF ILLINOIS
DEPARTMENT OF TRANSPORTATION**

CROSS SECTIONS SHOULDER B-CURB /LEFT			
SCALE:	SHEET 20	OF 23 SHEETS	STA. TO STA.

F.A.I. RTE.	SECTION	COUNTY	TOTAL SHEETS	SHEET NO.
74	•	PIATT	310	307
*(74-2)RS-2 & (74-3)RS-3		CONTRACT NO.	70717	
ILLINOIS FED. AID PROJECT				

BY	DATE
FINAL SURVEY	SURVEYED
NOTE BOOK	PLOTTED
NO.	TEMPLATE
	AREAS
	CHECKED

BY	DATE
ORIGINAL SURVEY	SURVEYED
NOTE BOOK	PLOTTED
NO.	TEMPLATE
	AREAS
	CHECKED



FILE NAME =
 c:\pw_work\pwidot\eaclinga\d0342585\0570717-sh-x.s.b.curb.dgn

USER NAME = eaclinga
 PLOT SCALE = 10.0000' / in.
 PLOT DATE = 10/16/2014

DESIGNED -
 DRAWN -
 CHECKED -
 DATE -

REVISED -
 REVISED -
 REVISED -
 REVISED -

**STATE OF ILLINOIS
 DEPARTMENT OF TRANSPORTATION**

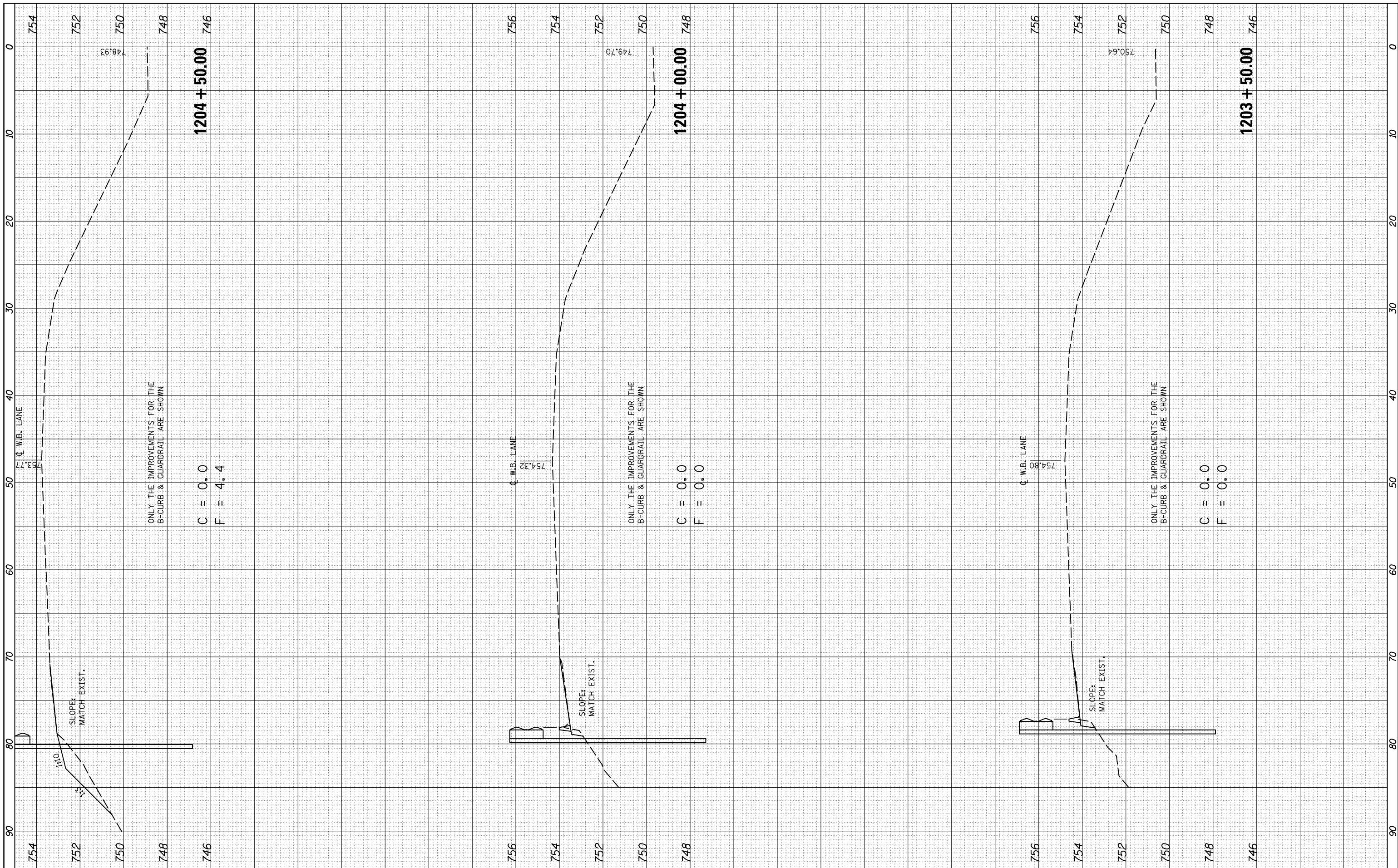
CROSS SECTIONS
 SHOULDER B-CURB /LEFT

SCALE: SHEET 21 OF 23 SHEETS STA. TO STA.

F.A.I. RTE.	SECTION	COUNTY	TOTAL SHEETS	SHEET NO.
74	•	PIATT	310	308
*(74-2)RS-2 & (74-3)RS-3			CONTRACT NO. 70717	
ILLINOIS FED. AID PROJECT				

FINAL SURVEY NO.	SURVEYED PLOTTED TEMPLATE AREAS CHECKED	BY	DATE

ORIGINAL SURVEY NO.	SURVEYED PLOTTED TEMPLATE AREAS CHECKED	BY	DATE



FILE NAME = c:\p\work\p\dot\ea\glng\l0342585\0570717-sh-x.s.b.curb.dgn

USER NAME = ea\glng
 PLOT SCALE = 10.0000' / in.
 PLOT DATE = 10/16/2014

DESIGNED -
 DRAWN -
 CHECKED -
 DATE -

REVISED -
 REVISED -
 REVISED -
 REVISED -

STATE OF ILLINOIS
 DEPARTMENT OF TRANSPORTATION

CROSS SECTIONS
 SHOULDER B-CURB / LEFT

SCALE: SHEET 22 OF 23 SHEETS STA. TO STA.

F.A.I. RTE. 74	SECTION •	COUNTY PIATT	TOTAL SHEETS 310	SHEET NO. 309
*(74-2)RS-2 & (74-3)RS-3			CONTRACT NO. 70717	

FINAL SURVEY NO.	SURVEYED PLOTTED AREAS CHECKED	BY	DATE
NOTE BOOK NO.	TEMPLATE AREAS CHECKED		

ORIGINAL SURVEY NO.	SURVEYED PLOTTED AREAS CHECKED	BY	DATE
NOTE BOOK NO.	TEMPLATE AREAS CHECKED		



FILE NAME =	USER NAME = eaglino	DESIGNED -	REVISED -
c:\pw_work\pwidot\ eaglingo\d0342585\0570717-sh	xs_b_curb.dgn	DRAWN -	REVISED -
	PLOT SCALE = 10.0000' / in.	CHECKED -	REVISED -
\$MODELNAME\$	PLOT DATE = 10/16/2014	DATE -	REVISED -

**STATE OF ILLINOIS
DEPARTMENT OF TRANSPORTATION**

CROSS SECTIONS SHOULDER B-CURB /LEFT			
SCALE:	SHEET 23	OF 23 SHEETS	STA. TO STA.

F.A.I. RTE.	SECTION	COUNTY	TOTAL SHEETS	SHEET NO.
74	•	PIATT	310	310
*(74-2)RS-2 & (74-3)RS-3		CONTRACT NO.	70717	
ILLINOIS FED. AID PROJECT				