















\\NF-004\AM\VAULT.D-TRANS.07.2202\28868-001\CIVIL\CA0\99 ALL CONTRACTS\TRI\SHEETS CONTRACT 76F40\08TRI-40-SHT-LANDSCAP9-LDGN
 \\NF-004\AM\VAULT.D-TRANS.07.2202\28868-001\CIVIL\CA0\99 ALL CONTRACTS\TRI\SHEETS CONTRACT 76F40\08TRI-40-SHT-LANDSCAP9-LDGN
 \\NF-004\AM\VAULT.D-TRANS.07.2202\28868-001\CIVIL\CA0\99 ALL CONTRACTS\TRI\SHEETS CONTRACT 76F40\08TRI-40-SHT-LANDSCAP9-LDGN

LEGEND CODE TYPICALLY EQUALS FIRST THREE LETTERS OF THE BOTANICAL AND/OR THE COMMON NAME.

TREES	CODE	ITEM	QTY
	GYM KEN	TREE, GYMNOCLADUS DIOICUS (KENTUCKY COFFEETREE), 3" CALIPER, BALLED AND BURLAPPED	14
	PLA OCC	TREE, PLATANUS OCCIDENTALIS (SYCAMORE), 3" CALIPER, BALLED AND BURLAPPED	2
	QUE ALB	TREE, QUERCUS ALBA (WHITE OAK), 2" CALIPER, BALLED AND BURLAPPED	3
	QUE BIC	TREE, QUERCUS BICOLOR (SWAMP WHITE OAK) 3" CALIPER, BALLED AND BURLAPPED	12
	QUE MAC	TREE, QUERCUS MACROCARPA (BUR OAK) 3" CALIPER, BALLED AND BURLAPPED	10
	ROB BEN	TREE, ROBINIA PSEUDOACACIA BENJAMIN (BENJAMIN BLACK LOCUST), 2-1/2" CALIPER, BALLED AND BURLAPPED	11

EROSION CONTROL	ITEM
	INLET FILTERS
	INLET AND PIPE PROTECTION
	PERIMETER EROSION BARRIER

SEEDING & SODDING	ITEM	QTY
	INTERSEEDING, CLASS 2A NITROGEN, PHOSPHORUS & POTASSIUM FERTILIZER NUTRIENTS - 90 LBS/ACRE EACH	1.25 ACRE 113 LBS
	SEEDING, CLASS 3A NITROGEN, PHOSPHORUS & POTASSIUM FERTILIZER NUTRIENTS - 90 LBS/ACRE EACH EROSION CONTROL BLANKET	1.25 ACRE 113 LBS EACH 6,050 SQ YD
	SEEDING, CLASS 4A EROSION CONTROL BLANKET	0.50 ACRE 2,420 SQ YD
	SEEDING CLASS 4B (BOTTOM OF DETENTION BASIN) EROSION CONTROL BLANKET	1.50 ACRE 7,260 SQ YD
	SODDING, SALT TOLERANT TOPSOIL FURNISH AND PLACE, 4" NITROGEN, PHOSPHORUS & POTASSIUM FERTILIZER NUTRIENTS - 60 LBS/ACRE EACH	424 SQ YD 424 SQ YD 5 LBS EACH

FILE NAME =	USER NAME = \$USER*
\$FILEL\$	
PLOT SCALE = \$SCALE*	CHECKED - ACL
PLOT DATE = \$DATE*	DATE - 08/03/12

DESIGNED - JM	REVISED -
DRAWN - JB	REVISED -
CHECKED - ACL	REVISED -
DATE - 08/03/12	REVISED -

**STATE OF ILLINOIS
DEPARTMENT OF TRANSPORTATION**

**PROPOSED LANDSCAPING PLANS - PLANTING DETAILS,
LEGEND, ABBREVIATIONS, AND SCHEDULE**

SCALE: N.T.S. SHEET NO. 2 OF 10 SHEETS STA. TO STA.

F.A.U. RTE.	SECTION	COUNTY	TOTAL SHEETS	SHEET NO.
9153	82-1LS-1	ST. CLAIR	37	11
FED. ROAD DIST. NO. ILLINOIS FED. AID PROJECT			CONTRACT NO. 76F40	

