

STATE OF ILLINOIS
DEPARTMENT OF TRANSPORTATION
DIVISION OF HIGHWAYS

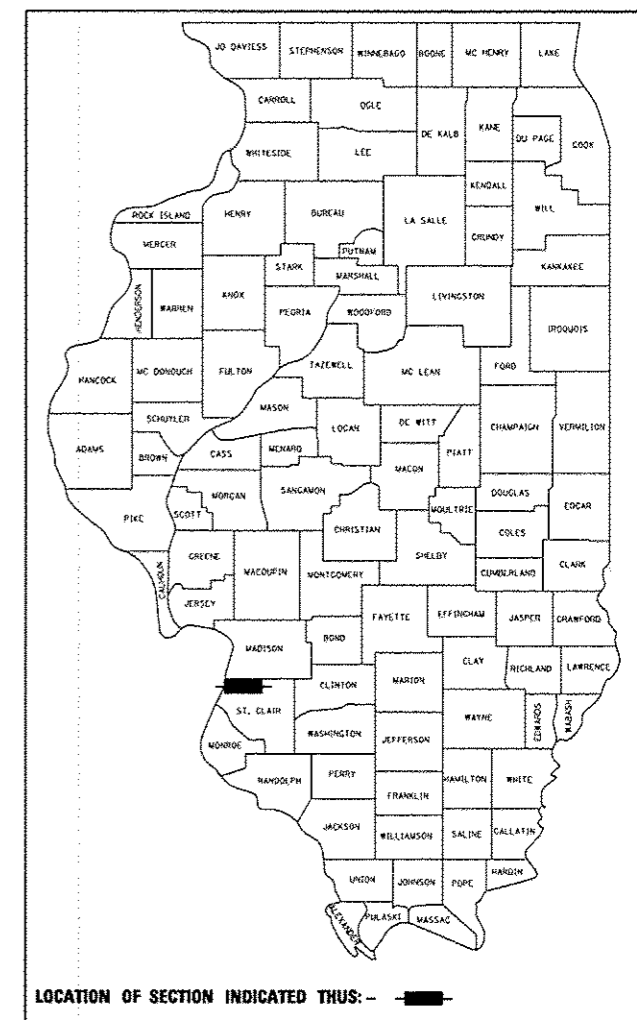
**PROPOSED
HIGHWAY PLANS**

FAU ROUTE 9153 (EXCHANGE AVE.)
SECTION 82-1LS-1

ST. CLAIR COUNTY
C-98-033-12
PROPOSED EXCHANGE AVENUE
LANDSCAPING BETWEEN 7TH STREET
AND 9TH STREET

F.A.U. RTE.	SECTION	COUNTY	TOTAL SHEETS	SHEET NO.
9153	82-1LS-1	ST. CLAIR	37	1
FED. ROAD DIST. NO.	ILLINOIS		CONTRACT NO. 76F40	

D-98-029-12

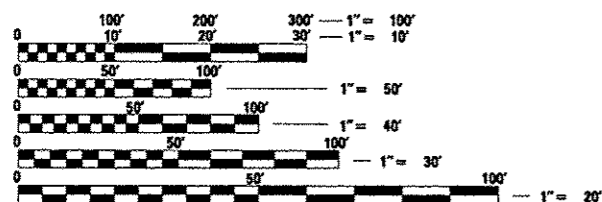


FOR INDEX OF SHEETS, SEE SHEET NO. 2

DESIGN DESIGNATIONS		POSTED /DESIGN SPEEDS:	
RAMP "0"	1,560 (2030) FREEWAY RAMP	RAMP "0"	35 /35 MPH
EXCHANGE AVE.	2,655 (2030) COLLECTOR	EXCHANGE AVE.	25 /30 MPH
9TH STREET	7,585 (2030) COLLECTOR	9TH STREET	20 /20 MPH

PROJECT LOCATED IN: EAST ST. LOUIS, ILLINOIS

PLANS 1" = 20'


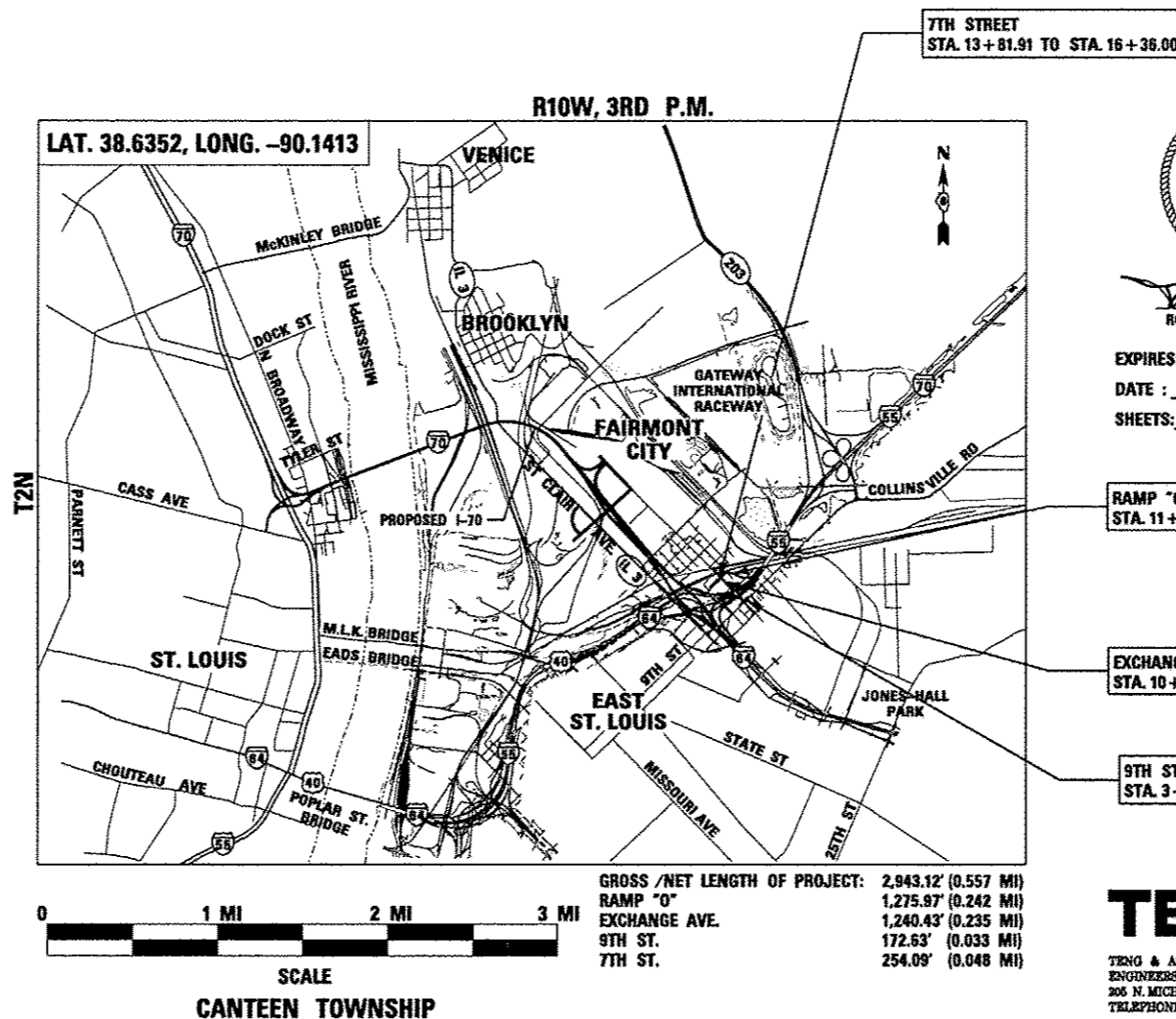


FULL SIZE PLANS HAVE BEEN PREPARED USING STANDARD ENGINEERING SCALES. REDUCED SIZED PLANS WILL NOT CONFORM TO STANDARD SCALES. IN MAKING MEASUREMENTS ON REDUCED PLANS, THE ABOVE SCALES MAY BE USED.

J.U.L.I.E.
JOINT UTILITY LOCATION INFORMATION FOR EXCAVATION
1-800-892-0123
OR 811

PROJECT ENGINEER : MICHAEL D. PRITCHETT (618) 346-3180
PROJECT MANAGER : NA

CONTRACT NO. 76F40



EXPIRES: 11/30/13
DATE: 1/10/13
SHEETS: 1-4, 10-19

RAMP "0"
STA. 11+48.00 TO STA. 24+23.97

EXCHANGE AVE.
STA. 10+60.57 TO STA. 23+01.00

9TH STREET
STA. 3+89.00 TO STA. 5+61.63

TENG
TENG & ASSOCIATES, INC.
ENGINEERS/ARCHITECTS/PLANNERS
200 N. MICHIGAN AVE. CHICAGO, IL 60601
TELEPHONE: 312-616-0000

STATE OF ILLINOIS
DEPARTMENT OF TRANSPORTATION
DIVISION OF HIGHWAYS

SUBMITTED January 11 20 13

John J. Kern
DEPUTY DIRECTOR OF HIGHWAYS, REGION ENGINEER

Jan 18 20 13
John D. Baranzelli P.E./B.C.
ENGINEER OF DESIGN AND ENVIRONMENT

Jan 18 20 13
Omer Osman, P.E./B.C.
DIRECTOR OF HIGHWAYS, CHIEF ENGINEER

PRINTED BY THE AUTHORITY
OF THE STATE OF ILLINOIS

SUMMARY OF QUANTITIES

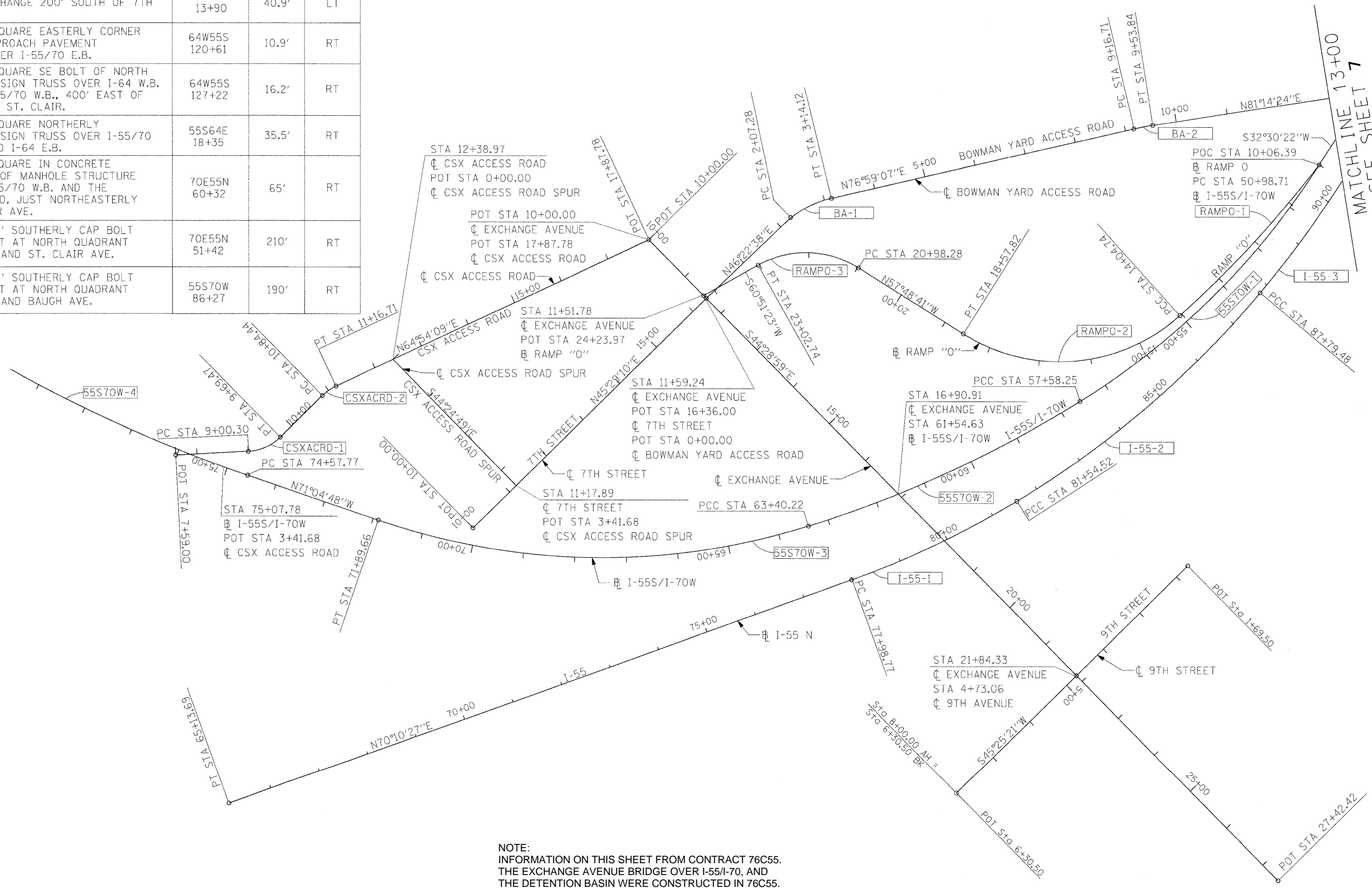
CODE NO.	ITEM	UNIT	100% STATE URBAN TOTAL QUANTITY	CONSTRUCTION CODE				
				LANDSCAPING				
				0031				
28000510	INLET FILTERS	EACH	29	29				
67100100	MOBILIZATION	L SUM	1	1				
70102620	TRAFFIC CONTROL AND PROTECTION, STANDARD 701501	L SUM	1	1				
A2005024	TREE, GYMNOCLADUS DIOICUS (KENTUCKY COFFEETREE), 3" CALIPER, BALLED AND BURLAPPED	EACH	14	14				
A2005824	TREE, PLATANUS OCCIDENTALIS (SYCAMORE), 3" CALIPER, BALLED AND BURLAPPED	EACH	2	2				
A2006416	TREE, QUERCUS ALBA (WHITE OAK), 2" CALIPER, BALLED AND BURLAPPED	EACH	3	3				
A2006524	TREE, QUERCUS BICOLOR (SWAMP WHITE OAK), 3" CALIPER, BALLED AND BURLAPPED	EACH	12	12				
A2006726	TREE, QUERCUS MACROCARPA (BUR OAK), 3" CALIPER, BALLED AND BURLAPPED	EACH	10	10				
A2007230	TREE, ROBINIA PSEUDOACACIA BENJAMIN (BENJAMIN BLACK LOCUST), 2-1/2" CALIPER, BALLED AND BURLAPPED	EACH	11	11				
K0029634	WEED CONTROL, PRE-EMERGENT GRANULAR HERBICIDE	POUND	250	250				
X2110100	TOPSOIL FURNISH AND PLACE, SPECIAL	CU YD	52	52				
Z0013798	CONSTRUCTION LAYOUT	L SUM	1	1				

12 • DENOTES SPECIALTY ITEMS

11/23/2012 14:41:32
 C:\P1\AN\BORGES\ADDN_11\ESTN\42-500\001_03\CONTR\42-500\001\CONTRACT_TENGA0312\42-500-SUMMARY-2.DWG
 EDW000110 V:\P1\AN\BORGES\ADDN_11\ESTN\42-500\001_03\CONTR\42-500\001\CONTRACT_TENGA0312\42-500-SUMMARY-2.DWG

BENCHMARKS

BENCHMARK	EL	DESCRIPTION	STATION	OFFSET	SIDE
RFS 13	419.81	CUT "X" ON NORTH CAP BOLT OF FIRE HYDRANT SOUTHERLY QUAD. 9TH STREET & EXCHANGE.	9TH STREET 5+40	40.7'	LT
RFS 21	419.80	CUT "X" ON NORTHERLY CAP BOLT EAST SIDE OF EXCHANGE 200' SOUTH OF 7TH STREET.	EXCHANGE 13+90	40.9'	LT
BM DAS9	421.63	CHISELLED SQUARE EASTERLY CORNER OF EAST APPROACH PAVEMENT I-64 W.B. OVER I-55/70 E.B.	64W55S 120+61	10.9'	RT
BM DAS10	432.47	CHISELLED SQUARE SE BOLT OF NORTH FOUNDATION SIGN TRUSS OVER I-64 W.B. RAMP TO I-55/70 W.B., 400' EAST OF BRIDGE OVER ST. CLAIR.	64W55S 127+22	16.2'	RT
BM JD4	403.40	CHISELLED SQUARE NORTHERLY FOUNDATION SIGN TRUSS OVER I-55/70 W.B. RAMP TO I-64 E.B.	55S64E 18+35	35.5'	RT
BM 25	429.43	CHISELLED SQUARE IN CONCRETE FOUNDATION OF MANHOLE STRUCTURE BETWEEN I-55/70 W.B. AND THE CSX RAILROAD, JUST NORTHEASTERLY OF ST. CLAIR AVE.	70E55N 60+32	65'	RT
BM 26	423.65	CHISELLED 'X' SOUTHERLY CAP BOLT FIRE HYDRANT AT NORTH QUADRANT 2ND STREET AND ST. CLAIR AVE.	70E55N 51+42	210'	RT
BM 27	419.77	CHISELLED 'X' SOUTHERLY CAP BOLT FIRE HYDRANT AT NORTH QUADRANT 2ND STREET AND BAUGH AVE.	55S70W 86+27	190'	RT



NOTE:
 INFORMATION ON THIS SHEET FROM CONTRACT 76C55.
 THE EXCHANGE AVENUE BRIDGE OVER I-55/I-70, AND
 THE DETENTION BASIN WERE CONSTRUCTED IN 76C55.

FILE NAME =	USER NAME = #USER#	DESIGNED - RRV	REVISED -	STATE OF ILLINOIS DEPARTMENT OF TRANSPORTATION	ALIGNMENTS, TIES, AND BENCHMARKS	F.A.P. RTE.	SECTION	COUNTY	TOTAL SHEETS	SHEET NO.	
#FILE#		DRAWN - KNW	REVISED -			9153	82-1LS-1	ST. CLAIR	37	5	
PLOT SCALE = #SCALE#		CHECKED - DRH	REVISED -			CONTRACT NO. 76F40					
PLOT DATE = #DATE#		DATE - DECEMBER 18, 2009	REVISED -			FED. ROAD DIST. NO. ILLINOIS FED. AID PROJECT					
\$DATE\$	\$TIME\$			SCALE: 1"=100'	SHEET NO. 1 OF 5 SHEETS	STA.	TO STA.				

CURVE DATA

CURVE CSXACRD-1
 PI STA= 9+36.50
 Δ= 41° 42' 56.12" (LT)
 D= 60° 18' 40.85"
 R= 95.00'
 T= 36.20'
 L= 69.17'
 E= 6.66'
 PC STA= 9+00.30
 PT STA= 9+69.47

CURVE BA-1
 PI STA= 2+62.00
 Δ= 30° 36' 29.39" (RT)
 D= 28° 38' 52.40"
 R= 200.00'
 T= 54.73'
 L= 106.84'
 E= 7.35'
 PC STA= 2+07.28
 PT STA= 3+14.12

CURVE 55S70W-4
 PI STA= 81+39.12
 Δ= 26° 52' 21.21" (RT)
 D= 2° 00' 32.29"
 R= 2852.00'
 T= 681.35'
 L= 1337.63'
 E= 80.26'
 PC STA= 74+57.77
 PT STA= 87+95.40

CURVE BA-2
 PI STA= 9+35.28
 Δ= 4° 15' 16.93" (RT)
 D= 11° 27' 32.96"
 R= 500.00'
 T= 18.57'
 L= 37.13'
 E= 0.34'
 PC STA= 9+16.71
 PT STA= 9+53.84

CURVE RAMPO-1
 PI STA= 12+06.12
 Δ= 10° 27' 50.50" (RT)
 D= 2° 37' 36.60"
 R= 2181.17'
 T= 199.73'
 L= 398.35'
 E= 9.13'
 S.E.= 1.5%
 S.E. TRANS. LENGTH= N/A
 PCC STA= 10+06.39
 PT STA= 14+04.74

CURVE CSXACRD-2
 PI STA= 11+00.73
 Δ= 19° 27' 44.07" (RT)
 D= 60° 18' 40.85"
 R= 95.00'
 T= 16.29'
 L= 32.27'
 E= 1.39'
 PRC STA= 10+84.44
 PT STA= 11+16.71

CURVE BA-3
 PI STA= 16+69.07
 Δ= 5° 00' 00.00" (LT)
 D= 11° 27' 32.96"
 R= 500.00'
 T= 21.83'
 L= 43.63'
 E= 0.48'
 PC STA= 16+47.24
 PT STA= 16+90.87

CURVE RAMPO-2
 (COMPOUND CURVE W/ RAMPO-1)
 PI STA= 16+69.30
 Δ= 74° 10' 11.64" (RT)
 D= 16° 22' 12.80"
 R= 350.00'
 T= 264.56'
 L= 453.08'
 E= 88.74'
 S.E.= 8.0%
 S.E. TRANS. LENGTH= 168.00'
 PCC STA= 14+04.74
 PT STA= 18+57.82
 ATTAIN S.E.= STA. 12+92.18
 TO STA. 14+60.18
 REMOVE S.E.= NO REMOVAL-
 CONTINUOUSLY ROTATING PLANE
 TO CURVE RAMPO-3 ATTAINMENT
 STA. 17+89.22 TO STA. 21+43.90

CURVE BA-4
 PI STA= 17+96.97
 Δ= 59° 27' 40" (RT)
 D= 60° 18' 41"
 R= 95.00'
 T= 54.25'
 L= 98.59'
 E= 14.40'
 PC STA= 17+42.71
 PT STA= 18+41.30

CURVE 55S70W-1
 PI STA= 54+34.08
 Δ= 25° 36' 07.27" (RT)
 D= 3° 52' 54.58"
 R= 1476.00'
 T= 335.37'
 L= 659.54'
 E= 37.62'
 PC STA= 50+98.71
 PCC STA= 57+58.25

CURVE RAMPO-3
 PI STA= 22+11.53
 Δ= 61° 19' 55.45" (LT)
 D= 29° 59' 52.05"
 R= 191.00'
 T= 113.25'
 L= 204.46'
 E= 31.05'
 S.E.= 6.0%
 S.E. TRANS. LENGTH= 116.76'
 PC STA= 20+98.28
 PT STA= 23+02.74
 ATTAIN S.E.= SEE CURVE RAMPO-2
 REMOVE S.E.= STA. 22+83.24
 TO STA. 24+00.00

CURVE I-55-1
 PI STA= 79+77.23
 Δ= 11° 19' 25.89" (LT)
 D= 3° 10' 59.16"
 R= 1800.00'
 T= 178.46'
 L= 355.75'
 E= 8.82'
 PC STA= 77+98.77
 PCC STA= 81+54.52

CURVE 55S70W-2
 PI STA= 60+50.80
 Δ= 14° 29' 28.84" (RT)
 D= 2° 29' 24.14"
 R= 2301.00'
 T= 292.55'
 L= 581.97'
 E= 18.52'
 PCC STA= 57+58.25
 PCC STA= 63+40.22

CURVE I-55-2
 PI STA= 84+69.85
 Δ= 18° 50' 46.04" (LT)
 D= 3° 00' 56.04"
 R= 1900.00'
 T= 315.33'
 L= 624.96'
 E= 25.99'
 PCC STA= 81+54.52
 PCC STA= 87+79.48

CURVE 55S70W-3
 PI STA= 67+79.76
 Δ= 36° 19' 13.31" (RT)
 D= 4° 16' 32.90"
 R= 1340.00'
 T= 439.54'
 L= 849.44'
 E= 70.25'
 PCC STA= 63+40.22
 PT STA= 71+89.66

CURVE I-55-3
 PI STA= 89+19.86
 Δ= 7° 38' 56.09" (LT)
 D= 2° 43' 42.13"
 R= 2100.00'
 T= 140.38'
 L= 280.35'
 E= 4.69'
 PCC STA= 87+79.48
 PCC STA= 90+59.83

COORDINATE TABLES

BOWMAN YARD ACCESS ROAD

POINT	DESCRIPTION	STATION	NORTHING	EASTING
POT		0+00.00	14,042,652.55	2,456,568.10
PC	BA-1	2+07.28	14,042,795.55	2,456,718.14
PI	BA-1	2+62.00	14,042,833.31	2,456,757.76
PT	BA-1	3+14.12	14,042,845.64	2,456,811.08
PC	BA-2	9+16.71	14,042,981.34	2,457,398.20
PI	BA-2	9+35.28	14,042,985.52	2,457,416.29
PT	BA-2	9+53.84	14,042,988.35	2,457,434.65
PC	BA-3	16+47.24	14,043,093.96	2,458,119.96
PI	BA-3	16+69.07	14,043,097.28	2,458,141.53
PT	BA-3	16+90.87	14,043,102.47	2,458,162.74
PC	BA-4	17+42.71	14,043,114.80	2,458,213.09
PI	BA-4	17+96.97	14,043,127.71	2,458,265.79
PT	BA-4	18+41.30	14,043,088.88	2,458,303.68
POT		19+60.34	14,043,003.69	2,458,386.81

I-55 N				
POINT	DESCRIPTION	STATION	NORTHING	EASTING
POT		65+13.69	14,041,670.46	2,455,641.15
PC	I-55-1	77+98.77	14,042,106.31	2,456,850.06
PI	I-55-1	79+77.23	14,042,166.83	2,457,017.93
PCC	I-55-1/I-55-2	81+54.52	14,042,259.14	2,457,170.66
PI	I-55-2	84+69.85	14,042,422.26	2,457,440.52
PCC	I-55-2/I-55-3	87+79.48	14,042,663.80	2,457,643.23
PI	I-55-3	89+19.86	14,042,771.33	2,457,733.48
PT	I-55-3	90+59.83	14,042,889.92	2,457,808.60
POT		97+00.00	14,043,430.70	2,458,151.21

I-55S/I-70W				
POINT	DESCRIPTION	STATION	NORTHING	EASTING
POT		50+00.00	14,042,995.94	2,457,811.53
PC	55S70W-1	50+98.71	14,042,912.70	2,457,758.49
PI	55S70W-1	54+34.08	14,042,629.87	2,457,578.26
PCC	55S70W-1/55S70W-2	57+58.25	14,042,452.69	2,457,293.52
PI	55S70W-2	60+50.80	14,042,298.13	2,457,045.13
PCC	55S70W-2/55S70W-3	63+40.22	14,042,210.65	2,456,765.97
PI	55S70W-3	67+79.76	14,042,079.20	2,456,346.55
PT	55S70W-3	71+89.66	14,042,221.72	2,455,930.76
PC	55S70W-4	74+57.77	14,042,308.66	2,455,677.13
PI	55S70W-4	81+39.12	14,042,529.58	2,455,032.59
PT	55S70W-4	87+95.40	14,043,017.99	2,454,557.52

COORDINATE TABLES

EXCHANGE AVENUE

POINT	DESCRIPTION	STATION	NORTHING	EASTING
POT		10+00.00	14,042,766.16	2,456,456.52
POT		27+42.42	14,041,523.02	2,457,677.43

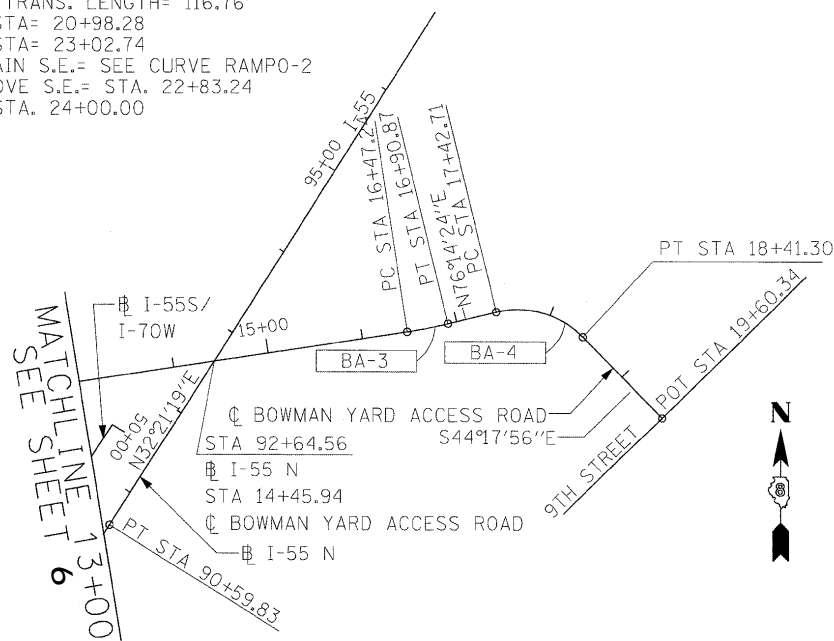
9TH STREET				
POINT	DESCRIPTION	STATION	NORTHING	EASTING
POT		1+69.50	14,042,134.25	2,457,502.61
POT		6+30.50	14,041,691.72	2,457,053.50

7TH STREET				
POINT	DESCRIPTION	STATION	NORTHING	EASTING
POT		10+00.00	14,042,206.67	2,456,114.58
POT		16+36.00	14,042,652.55	2,456,568.10

RAMP "O"				
POINT	DESCRIPTION	STATION	NORTHING	EASTING
PCC	RAMPO-1	10+06.39	14,042,911.61	2,457,757.79
PI	RAMPO-1	12+06.12	14,042,753.27	2,457,636.06
PCC	RAMPO-1/RAMPO-2	14+04.74	14,042,619.67	2,457,487.58
PI	RAMPO-2	16+69.30	14,042,442.71	2,457,290.92
PT	RAMPO-2	18+57.82	14,042,583.64	2,457,067.02
PC	RAMPO-3	20+98.28	14,042,711.74	2,456,863.52
PI	RAMPO-3	22+11.53	14,042,772.07	2,456,767.68
PT	RAMPO-3	23+02.74	14,042,716.91	2,456,668.76
POT		24+23.97	14,042,657.87	2,456,562.87

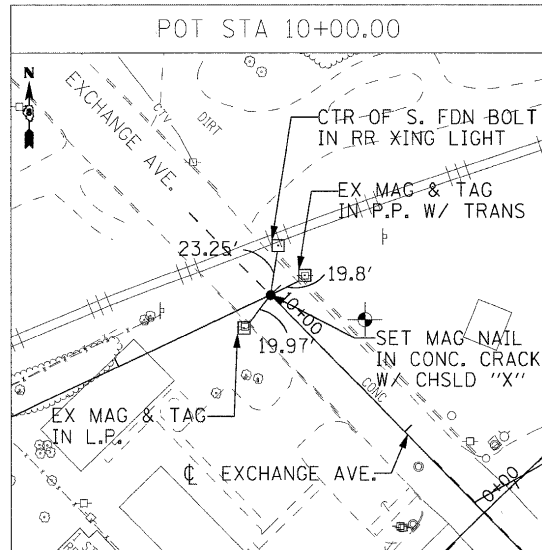
CSX ACCESS ROAD				
POINT	DESCRIPTION	STATION	NORTHING	EASTING
POT		7+59.00	14,042,348.30	2,455,537.46
PC	CSXACRD-1	9+00.30	14,042,355.32	2,455,678.58
PI	CSXACRD-1	9+36.50	14,042,357.11	2,455,714.73
PT	CSXACRD-1	9+69.47	14,042,382.51	2,455,740.53
PC	CSXACRD-2	10+84.44	14,042,463.18	2,455,822.44
PI	CSXACRD-2	11+00.73	14,042,474.61	2,455,834.05
PT	CSXACRD-2	11+16.71	14,042,481.52	2,455,848.80
POT		17+87.78	14,042,766.16	2,456,456.52

CSX ACCESS ROAD SPUR				
POINT	DESCRIPTION	STATION	NORTHING	EASTING
POT		0+00.00	14,042,533.38	2,455,959.53
POT		3+41.68	14,042,289.32	2,456,198.64

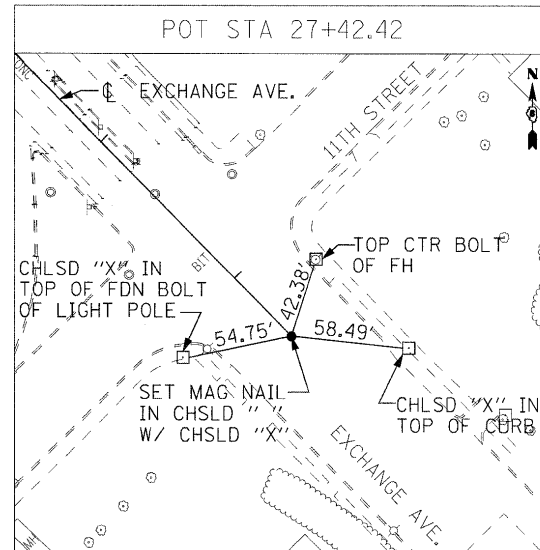


NOTE:
 INFORMATION ON THIS SHEET FROM CONTRACT 76C55

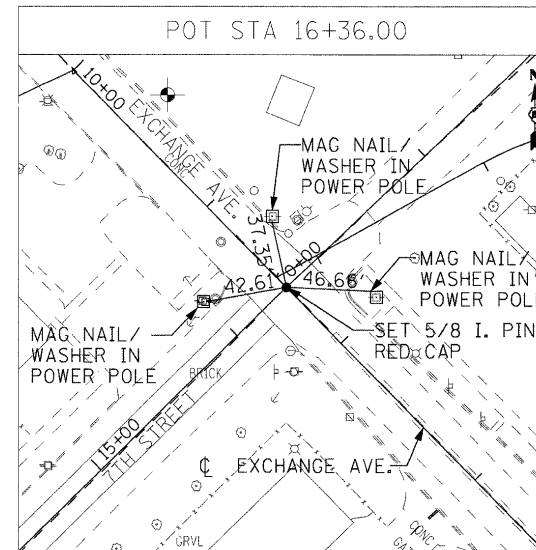
EXCHANGE AVENUE CENTERLINE



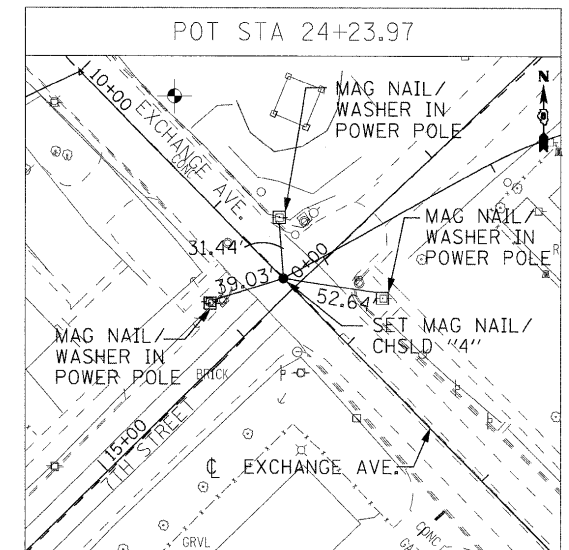
POT STA 27+42.42



7TH STREET CENTERLINE



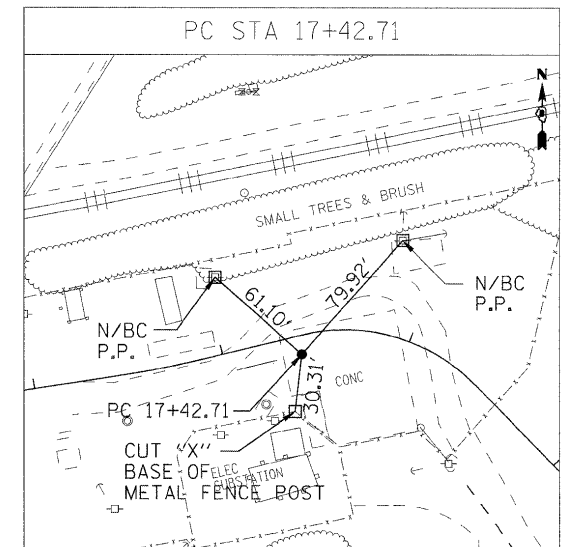
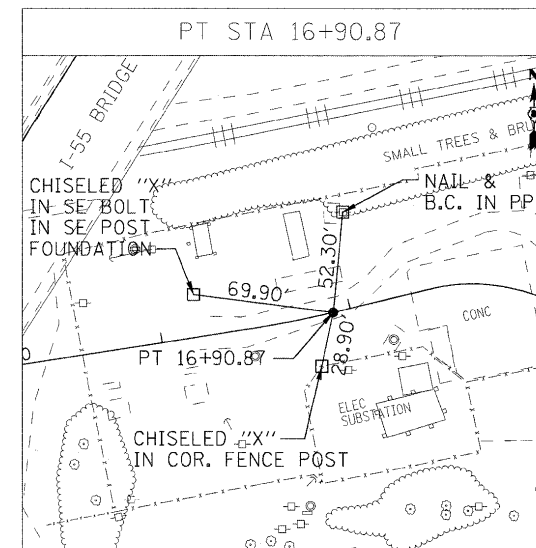
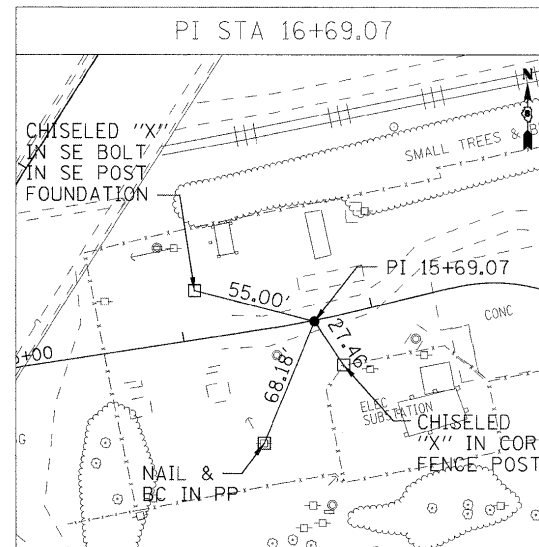
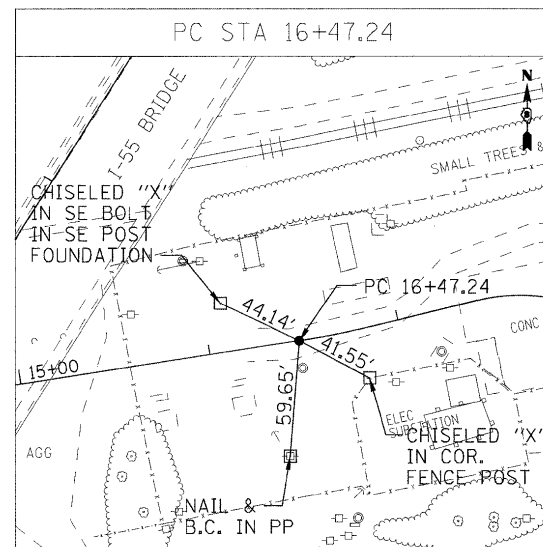
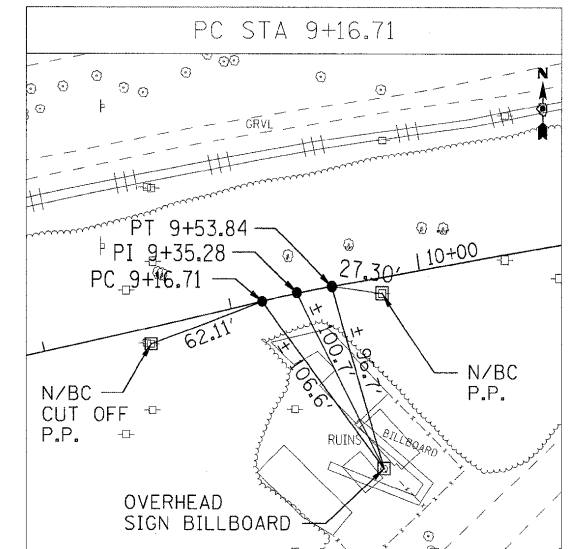
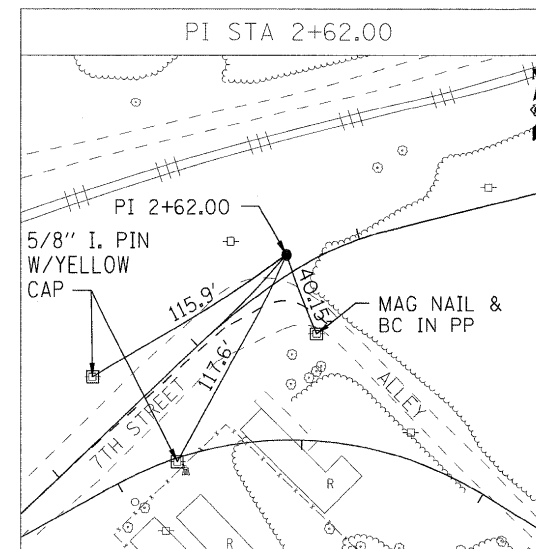
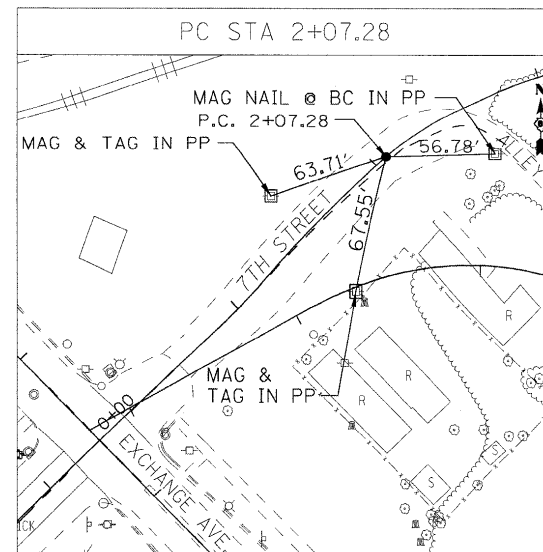
RAMP O CENTERLINE



NOTE:
INFORMATION ON THIS SHEET FROM CONTRACT 76C55

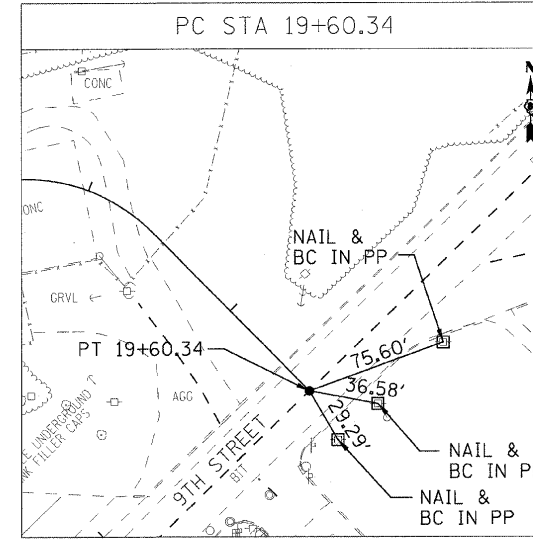
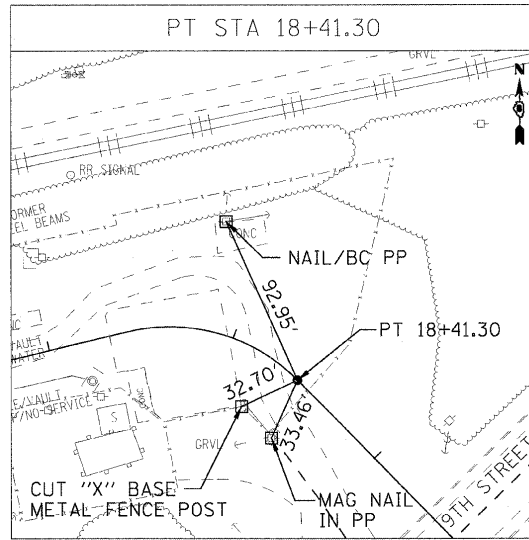
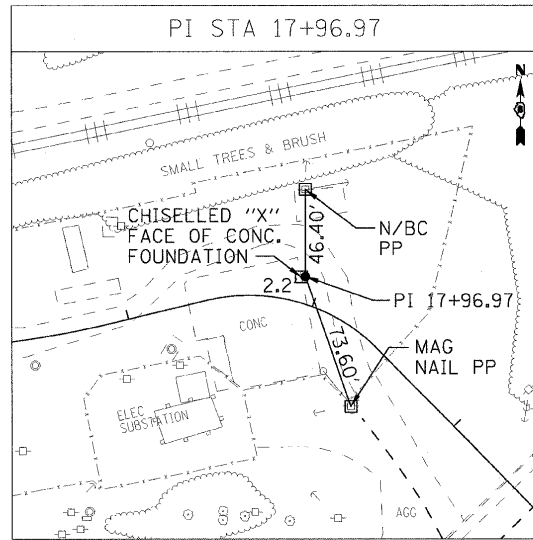
\$DATE\$ \$TIME\$ \$FILE\$	FILE NAME =	USER NAME = #USER#	DESIGNED - RRV	REVISED -	STATE OF ILLINOIS DEPARTMENT OF TRANSPORTATION	ALIGNMENTS, TIES, AND BENCHMARKS		F.A.P. RTE.	SECTION	COUNTY	TOTAL SHEETS	SHEET NO.
	#FILE#		DRAWN - AGF	REVISED -				9153	82-1LS-1	ST. CLAIR	37	7
	PLOT SCALE = #SCALE#		CHECKED - DRH	REVISED -				CONTRACT NO. 76F40				
	PLOT DATE = #DATE#		DATE - DECEMBER 18, 2009	REVISED -				SCALE: 1"=50'	SHEET NO. 3 OF 5 SHEETS	STA. TO STA.	FED. ROAD DIST. NO.	ILLINOIS FED. AID PROJECT

BOWMAN YARD ACCESS ROAD CENTERLINE



NOTE:
INFORMATION ON THIS SHEET FROM CONTRACT 76C55

\$DATE\$ \$TIME\$ \$FILE\$	FILE NAME =	USER NAME = \$USER\$	DESIGNED - RRV	REVISED -	STATE OF ILLINOIS DEPARTMENT OF TRANSPORTATION	ALIGNMENTS, TIES, AND BENCHMARKS		F.A.P. RTE.	SECTION	COUNTY	TOTAL SHEETS	SHEET NO.
	\$FILEL		DRAWN - AGF	REVISED -				9153	82-1LS-1	ST. CLAIR	37	8
	PLOT SCALE = \$SCALE\$		CHECKED - DRH	REVISED -				CONTRACT NO. 76F40				
	PLOT DATE = \$DATE\$		DATE - DECEMBER 18, 2009	REVISED -				FED. ROAD DIST. NO.	ILLINOIS	FED. AID PROJECT		
SCALE: 1"=50'		SHEET NO. 4 OF 5 SHEETS		STA.	TO STA.							












NOTE:
INFORMATION ON THIS SHEET FROM CONTRACT 76C55






\$DATE\$ \$TIME\$ \$FILE\$	FILE NAME =	USER NAME = \$USER\$	DESIGNED - RRV	REVISED -	STATE OF ILLINOIS DEPARTMENT OF TRANSPORTATION	ALIGNMENTS, TIES, AND BENCHMARKS		F.A.P. RTE.	SECTION	COUNTY	TOTAL SHEETS	SHEET NO.
	\$FILE\$		DRAWN - ACF	REVISED -				9153	82-1LS-1	ST. CLAIR	37	9
		PLOT SCALE = \$SCALE\$	CHECKED - DRH	REVISED -				CONTRACT NO. 76F40				
		PLOT DATE = \$DATE\$	DATE - OCTOBER 9, 2009	REVISED -				FED. ROAD DIST. NO.	ILLINOIS FED. AID PROJECT			
					SCALE: 1"=50'	SHEET NO. 5 OF 5 SHEETS	STA.	TO STA.				

\\FS-004\AM\VAULT.D-TRANS.07.2202\28868-001\CIVIL\CA0\99 ALL CONTRACTS\TRI\SHEETS CONTRACT 76F40\08TRI-40-SHT-LANDSCAP9-LDGN
 \\FS-004\AM\VAULT.D-TRANS.07.2202\28868-001\CIVIL\CA0\99 ALL CONTRACTS\TRI\SHEETS CONTRACT 76F40\08TRI-40-SHT-LANDSCAP9-LDGN
 \\FS-004\AM\VAULT.D-TRANS.07.2202\28868-001\CIVIL\CA0\99 ALL CONTRACTS\TRI\SHEETS CONTRACT 76F40\08TRI-40-SHT-LANDSCAP9-LDGN

LEGEND CODE TYPICALLY EQUALS FIRST THREE LETTERS OF THE BOTANICAL AND/OR THE COMMON NAME.

TREES	CODE	ITEM	QTY
	GYM KEN	TREE, GYMNOCLADUS DIOICUS (KENTUCKY COFFEETREE), 3" CALIPER, BALLED AND BURLAPPED	14
	PLA OCC	TREE, PLATANUS OCCIDENTALIS (SYCAMORE), 3" CALIPER, BALLED AND BURLAPPED	2
	QUE ALB	TREE, QUERCUS ALBA (WHITE OAK), 2" CALIPER, BALLED AND BURLAPPED	3
	QUE BIC	TREE, QUERCUS BICOLOR (SWAMP WHITE OAK) 3" CALIPER, BALLED AND BURLAPPED	12
	QUE MAC	TREE, QUERCUS MACROCARPA (BUR OAK) 3" CALIPER, BALLED AND BURLAPPED	10
	ROB BEN	TREE, ROBINIA PSEUDOACACIA BENJAMIN (BENJAMIN BLACK LOCUST), 2-1/2" CALIPER, BALLED AND BURLAPPED	11

EROSION CONTROL	ITEM
	INLET FILTERS
	INLET AND PIPE PROTECTION
	PERIMETER EROSION BARRIER

SEEDING & SODDING	ITEM	QTY
	INTERSEEDING, CLASS 2A NITROGEN, PHOSPHORUS & POTASSIUM FERTILIZER NUTRIENTS - 90 LBS/ACRE EACH	1.25 ACRE 113 LBS
	SEEDING, CLASS 3A NITROGEN, PHOSPHORUS & POTASSIUM FERTILIZER NUTRIENTS - 90 LBS/ACRE EACH EROSION CONTROL BLANKET	1.25 ACRE 113 LBS EACH 6,050 SQ YD
	SEEDING, CLASS 4A EROSION CONTROL BLANKET	0.50 ACRE 2,420 SQ YD
	SEEDING CLASS 4B (BOTTOM OF DETENTION BASIN) EROSION CONTROL BLANKET	1.50 ACRE 7,260 SQ YD
	SODDING, SALT TOLERANT TOPSOIL FURNISH AND PLACE, 4" NITROGEN, PHOSPHORUS & POTASSIUM FERTILIZER NUTRIENTS - 60 LBS/ACRE EACH	424 SQ YD 424 SQ YD 5 LBS EACH

FILE NAME =	USER NAME = \$USER*
\$FILEL\$	
PLOT SCALE = \$SCALE*	CHECKED - ACL
PLOT DATE = \$DATE*	DATE - 08/03/12

DESIGNED - JM	REVISED -
DRAWN - JB	REVISED -
CHECKED - ACL	REVISED -
DATE - 08/03/12	REVISED -

**STATE OF ILLINOIS
DEPARTMENT OF TRANSPORTATION**

**PROPOSED LANDSCAPING PLANS - PLANTING DETAILS,
LEGEND, ABBREVIATIONS, AND SCHEDULE**

SCALE: N.T.S. SHEET NO. 2 OF 10 SHEETS STA. TO STA.

F.A.U. RTE.	SECTION	COUNTY	TOTAL SHEETS	SHEET NO.
9153	82-1LS-1	ST. CLAIR	37	11
FED. ROAD DIST. NO. ILLINOIS FED. AID PROJECT			CONTRACT NO. 76F40	



TREE SCHEDULES

	TYPE	STATION	OFFSET	
RAMP "O"	QUE BIC	11+48	51.8	RT
	QUE BIC	11+71	50.1	RT
	QUE BIC	11+92	54.1	RT
	QUE BIC	12+14	49.7	RT
	QUE BIC	12+36	56.9	RT
	QUE BIC	12+56	51.7	RT
	QUE BIC	12+77	56.4	RT
	QUE BIC	13+19	57.0	RT
	QUE BIC	13+29	89.9	RT
	QUE BIC	13+52	89.1	RT
	QUE MAC	13+74	89.1	RT
	QUE MAC	13+86	58.6	RT
	QUE MAC	14+01	89.7	RT
	QUE MAC	14+14	59.4	RT
	QUE MAC	14+30	88.4	RT
	QUE MAC	14+44	60.0	RT
	QUE MAC	14+62	84.6	RT
	QUE MAC	14+90	79.7	RT
	GYM KEN	16+37	86.4	RT
	GYM KEN	16+68	79.4	RT
QUE ALB	16+92	54.7	RT	
GYM KEN	16+95	88.6	RT	
GYM KEN	17+21	101.2	RT	
GYM KEN	17+43	84.6	RT	
GYM KEN	17+66	72.8	RT	
GYM KEN	17+72	94.5	RT	
GYM KEN	18+00	65.6	RT	
QUE BIC	18+23	54.6	RT	
QUE MAC	18+27	87.8	RT	
QUE MAC	18+67	55.4	RT	
QUE BIC	19+21	74.6	RT	
PLA OCC	19+50	61.5	RT	
QUE ALB	19+84	45.0	RT	
QUE ALB	20+37	48.2	RT	

	TYPE	STATION	OFFSET		
EXCHANGE AVE.	ROB BEN	12+71	35.4	LT	
	ROB BEN	12+72	20.8	RT	
	ROB BEN	13+10	37.2	LT	
	ROB BEN	13+20	20.6	RT	
	ROB BEN	13+47	39.5	LT	
	ROB BEN	13+60	20.6	RT	
	GYM KEN	13+75	39.7	LT	
	GYM KEN	14+10	23.6	RT	
	GYM KEN	14+38	36.7	LT	
	GYM KEN	14+47	23.4	RT	
	GYM KEN	14+72	38.8	LT	
	GYM KEN	14+90	23.4	RT	
	PLA OCC	15+06	42.4	LT	
	ROB BEN	15+33	23.2	RT	
	ROB BEN	15+47	35.5	LT	
	ROB BEN	15+73	23.4	RT	
	ROB BEN	15+95	36.9	LT	
	ROB BEN	16+21	24.4	RT	

EROSION CONTROL SCHEDULES

PERIMETER EROSION BARRIER						TOTAL 725 FOOT
LOCATION	STA.	OFF.	STA.	OFF.		SUBTOTALS
RAMP "O"	22+14	122.3	RT	21+56	60.7	RT 110
RAMP "O"	21+56	60.7	RT	16+11	40.6	RT 615

INLET AND PIPE PROTECTION				TOTAL 2	EACH
LOCATION	STA.	OFF.			SUBTOTALS
RAMP "O"	18+09	30.8	RT	1	
EXCHANGE	13+90	60.2	LT	1	

INLET FILTERS				TOTAL 29	EACH
LOCATION	STA.	OFF.			SUBTOTALS
7TH ST.	13+47	17.6	LT	1	
	13+47	17.5	RT	1	
	14+65	17.8	LT	1	
	14+65	17.8	RT	1	
	15+50	18.2	LT	1	
	15+50	18.2	RT	1	
	15+69	17.8	LT	1	
	15+69	17.8	RT	1	
	15+87	17.8	LT	1	
	15+87	19.8	RT	1	
EXCHANGE	11+96	31.1	LT	1	
	12+18	14.1	RT	1	
	12+18	15.4	LT	1	
	12+35	13.3	RT	1	
	12+35	13.4	LT	1	
	13+10	13.4	RT	1	
	13+10	13.3	LT	1	
	14+00	13.3	RT	1	
	14+00	13.3	LT	1	
	16+20	13.3	RT	1	
	16+20	13.3	LT	1	
	20+53	16.2	RT	1	
	20+53	16.2	LT	1	
	21+14	21.6	RT	1	
	21+14	19.0	LT	1	
9TH ST.	4+00	22.4	RT	1	
	4+00	22.3	LT	1	
	5+60	22.7	RT	1	
	5+60	22.3	LT	1	

\\FS-004\AM\VAULT.D-TRANS.07.1202\20868-001\CIVIL\CA0\99 ALL CONTRACTS\TRI\SHEETS CONTRACT 76F40\08TRI-40-SHT-LANDSCAPB-LDGN
 BONDHUJO
 11-28-2012 14:14:48
 \DBTRI-40-BORDER\LDGN

FILE NAME =
 FILEL
TENG TENG & ASSOCIATES, INC.
 ENGINEERS/ARCHITECTS/PLANNERS
 CHICAGO, ILLINOIS

USER NAME = *USER*	DESIGNED - JM	REVISED -
PLOT SCALE = *SCALE*	DRAWN - JB	REVISED -
PLOT DATE = *DATE*	CHECKED - ACL	REVISED -
	DATE - 08/03/12	REVISED -

STATE OF ILLINOIS
DEPARTMENT OF TRANSPORTATION

PROPOSED LANDSCAPING PLAN - SCHEDULES

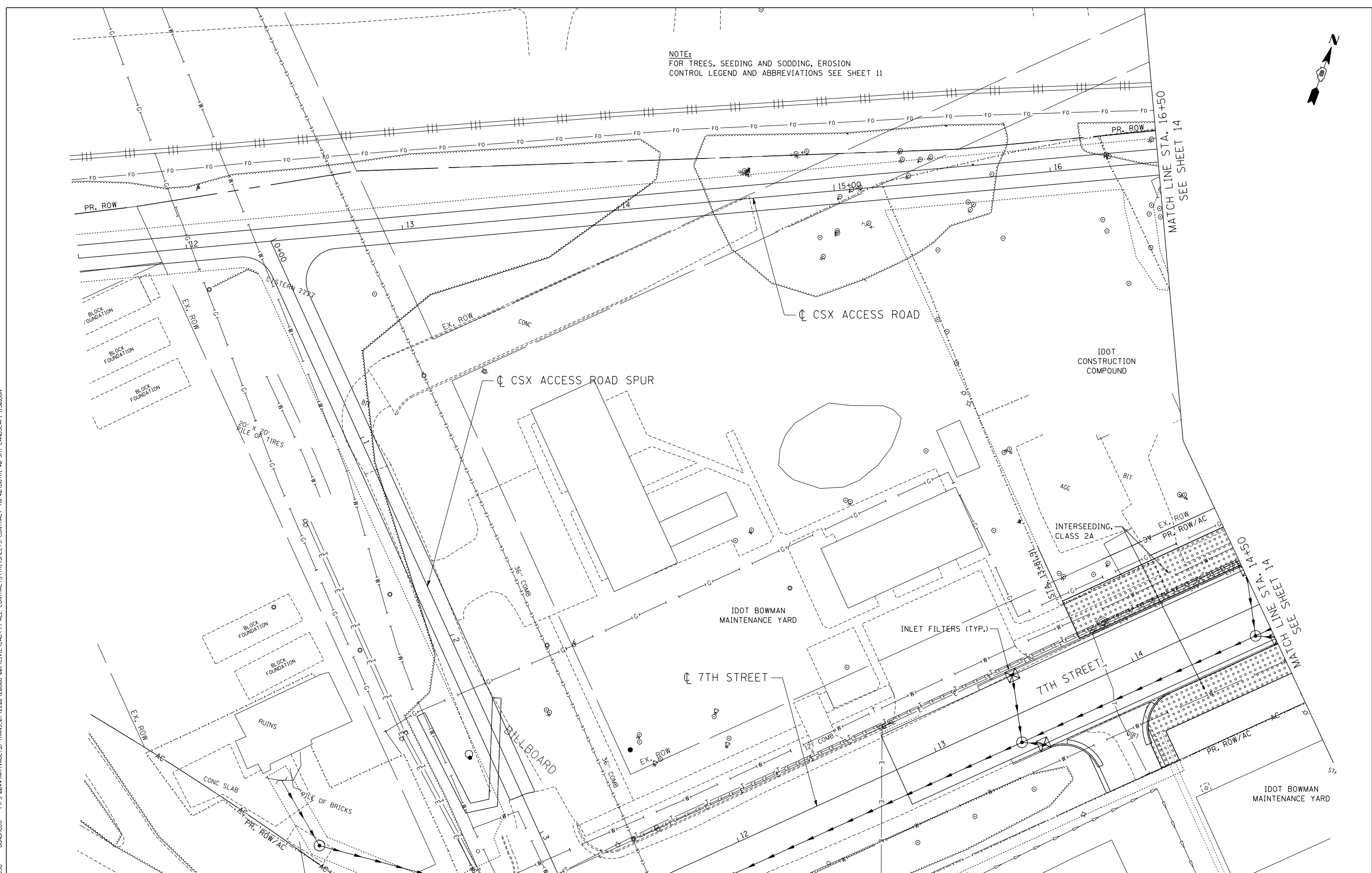
SCALE: N.T.S. SHEET NO. 3 OF 10 SHEETS STA. TO STA.

F.A.U. RTE.	SECTION	COUNTY	TOTAL SHEETS	SHEET NO.
9153	82-ILS-1	ST. CLAIR	37	12
CONTRACT NO. 76F40				
FED. ROAD DIST. NO. ILLINOIS FED. AID PROJECT				

\DBTR1\76C51-MOTIFL.DGN, \DBTR1\76C51-LAYOUT1.DGN, \DBTR1\40-BORDER1.DGN, \DBTR1\40-SHT-LANDSCAP1-1150.DGN
 11-28-2012, 14:14:58 BONDHUJO \VFS-004\AM\VALU.LD, TRANS. 07-2202\28868-001\CIVIL\CA0\99, ALL CONTRACTS\TRI\SHEETS CONTRACT 76F40\DBTR1-40-SHT-LANDSCAP1-1150.DGN



NOTE:
 FOR TREES, SEEDING AND SODDING, EROSION
 CONTROL LEGEND AND ABBREVIATIONS SEE SHEET 11



MATCH LINE STA. 16+50
 SEE SHEET 14

MATCH LINE STA. 14+50
 SEE SHEET 14

FILE NAME =
 #FILEL#

USER NAME = #USER#
 PLOT SCALE = #SCALE#
 PLOT DATE = #DATE#

DESIGNED - JM
 DRAWN - JB
 CHECKED - ACL
 DATE - 08/03/12

REVISED -
 REVISED -
 REVISED -
 REVISED -

**STATE OF ILLINOIS
 DEPARTMENT OF TRANSPORTATION**

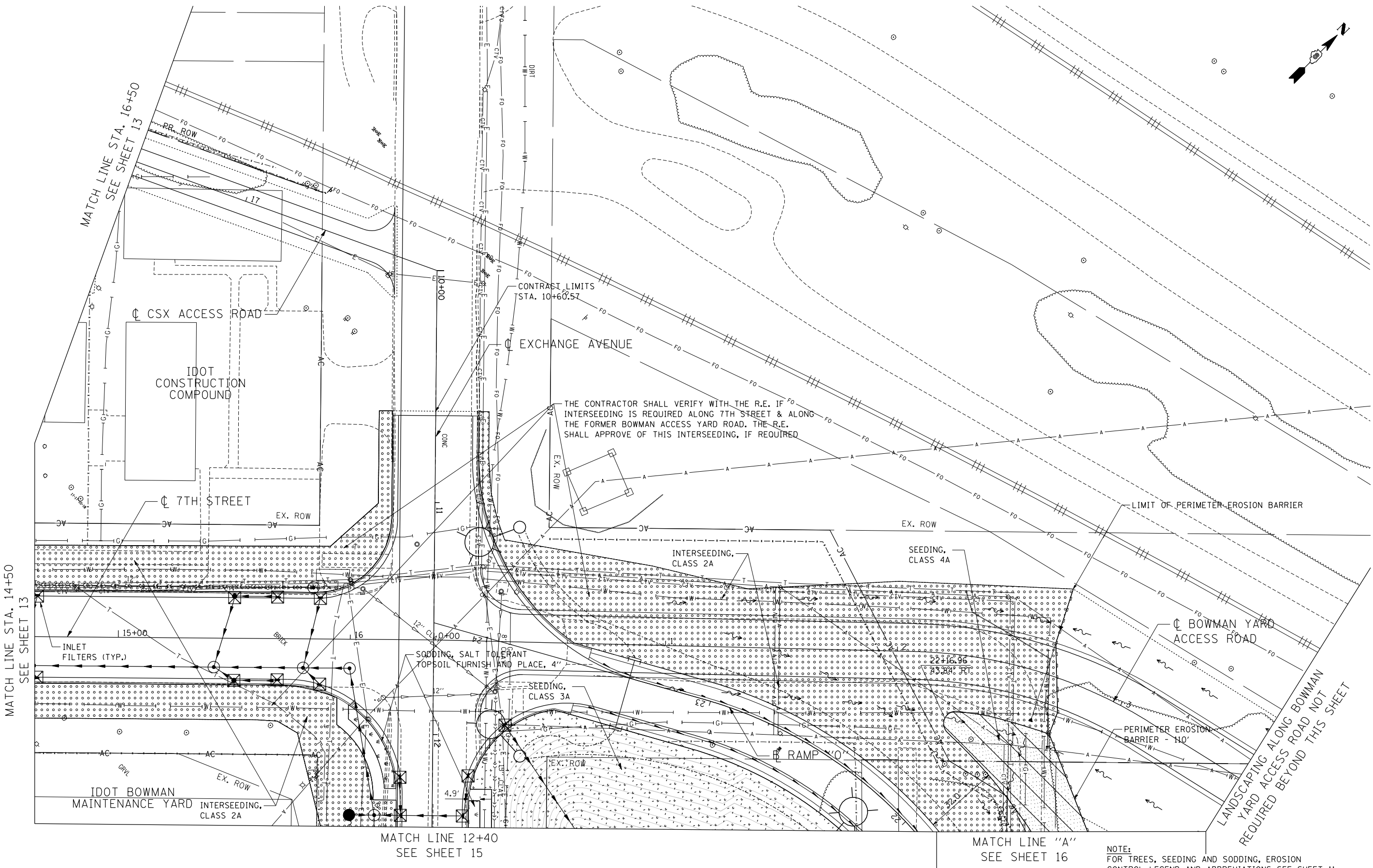

PROPOSED LANDSCAPING PLANS

SCALE: 1"=20' SHEET NO. 4 OF 10 SHEETS STA. TO STA.

F.A.U. RTE.	SECTION	COUNTY	TOTAL SHEETS	SHEET NO.
9153	82-ILS-1	ST. CLAIR	37	13
CONTRACT NO. 76F40				
FED. ROAD DIST. NO. ILLINOIS FED. AID PROJECT				



TENG & ASSOCIATES, INC.
 ENGINEERS/ARCHITECTS/PLANNERS
 CHICAGO, ILLINOIS



\DBTR1\76C51-LAYOUT\LDON, \DBTR1-4P-BORDER\LDON, \DBTR1-76C51-TOP\20\LDON, \DBTR1-4P-L\INDSCP\LDON
 11-28-2012, 14:15:06 BONDHUJ0 \VFS-004\AM\VAUL.LD-TRANS.07-2202\28868-001\CIVIL\CAO\99-ALL-CONTRACTS\TRI\SHEETS-CONTRACT-76F40\0BTR1-4P-SHT-LANDSCAP-10000.DGN

NOTE:
 FOR TREES, SEEDING AND SODDING, EROSION
 CONTROL LEGEND AND ABBREVIATIONS SEE SHEET 11

FILE NAME =
 #FILEL#

USER NAME = #USER#
 PLOT SCALE = #SCALE#
 PLOT DATE = #DATE#

DESIGNED - JM	REVISED -
DRAWN - JB	REVISED -
CHECKED - ACL	REVISED -
DATE - 08/03/12	REVISED -

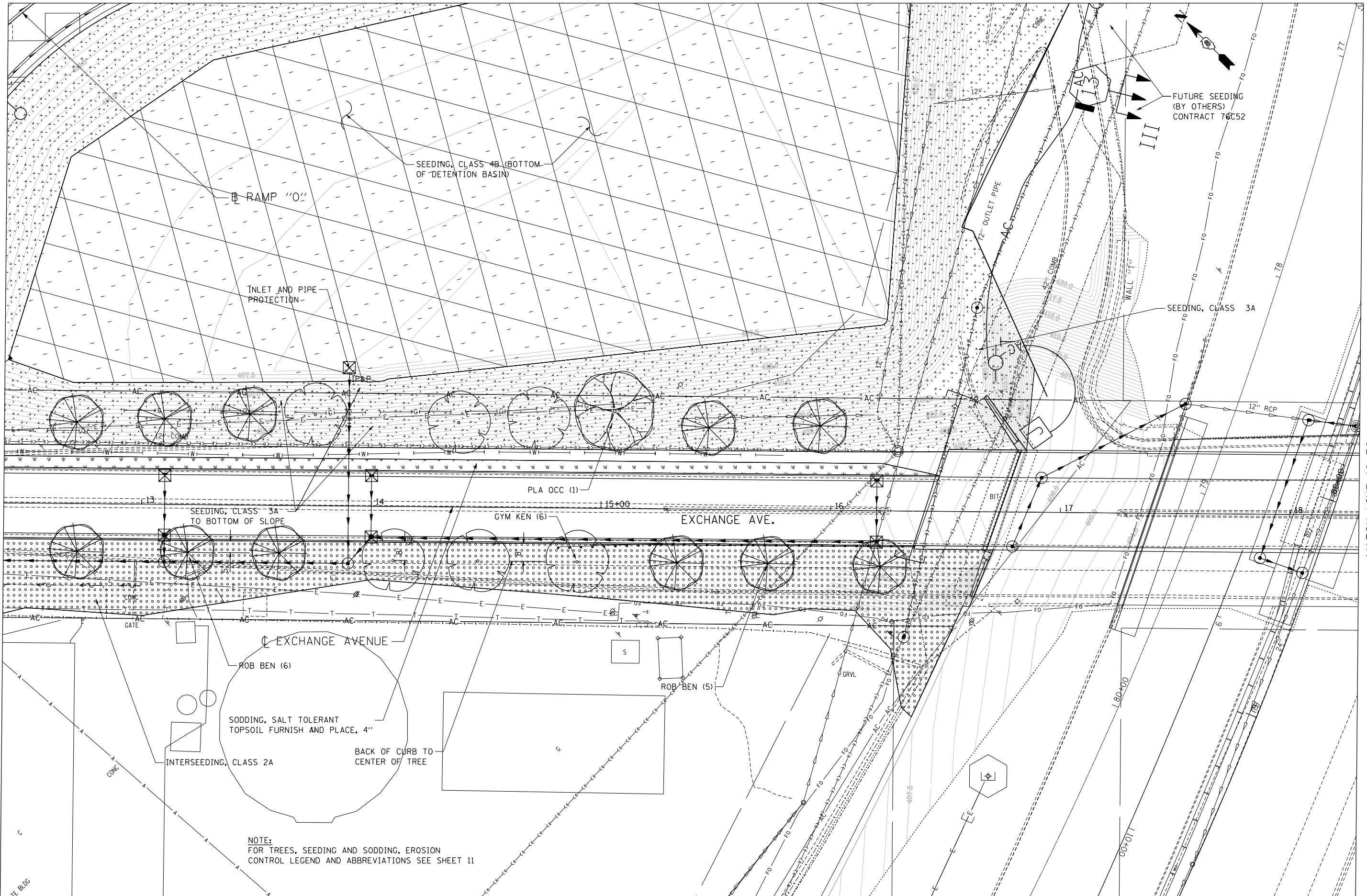
STATE OF ILLINOIS
DEPARTMENT OF TRANSPORTATION

PROPOSED LANDSCAPING PLANS

SCALE: 1"=20' SHEET NO. 5 OF 10 SHEETS STA. TO STA.

F.A.U. RTE.	SECTION	COUNTY	TOTAL SHEETS	SHEET NO.
9153	82-ILS-1	ST. CLAIR	37	14
CONTRACT NO. 76F40				
FED. ROAD DIST. NO. ILLINOIS FED. AID PROJECT				

LANDSCAPING ALONG BOWMAN
 YARD ACCESS ROAD NOT
 REQUIRED BEYOND THIS SHEET



MATCH LINE 12+40
SEE SHEET 14

MATCH LINE 18+30
SEE SHEET 18

\DBTR1-76C51-MOTIFL.DGN, \DBTR1-76C51-LAYOUT.DGN, \DBTR1-4B-BORDER.DGN, \DBTR1-76C51-TOPO.DGN, \DBTR1-4B-LANDSCAP.DGN
 11-28-2012, 14:05:15 BONDHUJ0 \FS-004\AMVAUL.D-TRANS.07-2202-28868-001\CIVIL\CA0199-ALL-CONTRACTS\TRI-SHEETS-CONTRACT-76F40\BTR1-4B-SHT-LANDSCAP-1240.DGN

NOTE:
FOR TREES, SEEDING AND SODDING, EROSION
CONTROL LEGEND AND ABBREVIATIONS SEE SHEET 11

FILE NAME =
#FILEL#

USER NAME = #USER#
PLOT SCALE = #SCALE#
PLOT DATE = #DATE#

DESIGNED - JM
DRAWN - JB
CHECKED - ACL
DATE - 08/03/12


REVISED -
REVISED -
REVISED -
REVISED -

**STATE OF ILLINOIS
DEPARTMENT OF TRANSPORTATION**


PROPOSED LANDSCAPING PLANS

SCALE: 1"=20' SHEET NO. 6 OF 10 SHEETS STA. TO STA.

F.A.U. RTE.	SECTION	COUNTY	TOTAL SHEETS	SHEET NO.
9153	82-ILS-1	ST. CLAIR	37	15
CONTRACT NO. 76F40				
FED. ROAD DIST. NO. ILLINOIS FED. AID PROJECT				

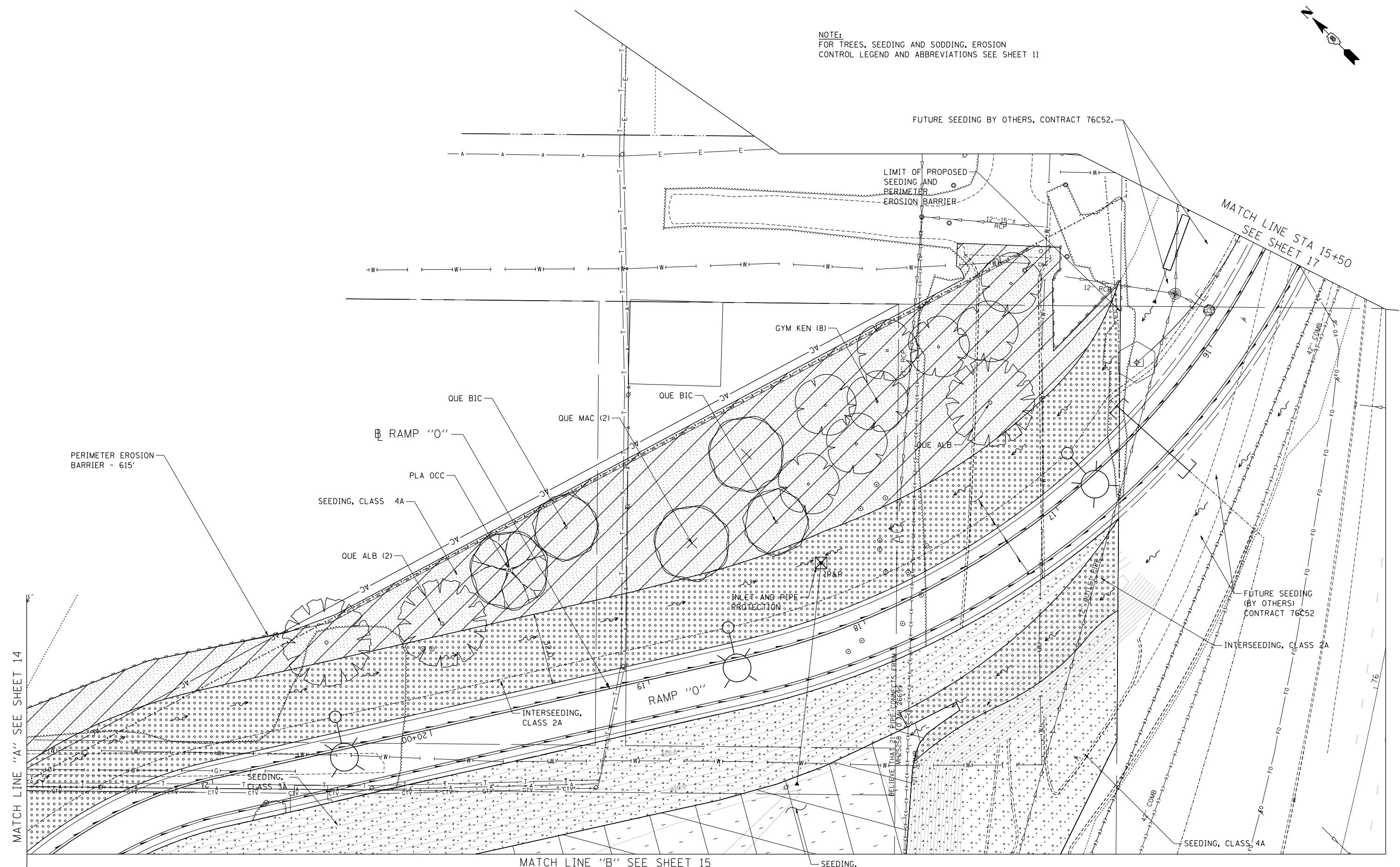


TENG & ASSOCIATES, INC.
ENGINEERS/ARCHITECTS/PLANNERS
CHICAGO, ILLINOIS



NOTE:
FOR TREES, SEEDING AND SODDING, EROSION
CONTROL LEGEND AND ABBREVIATIONS SEE SHEET 11

FUTURE SEEDING BY OTHERS, CONTRACT 76C52.



MATCH LINE "A" SEE SHEET 14

MATCH LINE "B" SEE SHEET 15

\DBTR1-76C51-LAYOUT1.DGN, \DBTR1-4P-BORDER1.DGN, \DBTR1-76C51-TOPO20.DGN, \DBTR1-4P-LANDSCAP1.DGN
 11-28-2012, 14:55:24
 BONDHUJO \VFS-004\AM VALL.D, TRANS.07-2202-28868-001\CIVIL\CAO\99 ALL CONTRACTS\TRI\SHEETS CONTRACT 76F40\DBTR1-4P-SHT-LANDSCAP1-2150.DGN

FILE NAME =
#FILEL#

USER NAME = #USER#
DESIGNED - JM
DRAWN - JB
CHECKED - ACL
DATE - 08/03/12

REVISED -
REVISED -
REVISED -
REVISED -

**STATE OF ILLINOIS
DEPARTMENT OF TRANSPORTATION**

PROPOSED LANDSCAPING PLANS

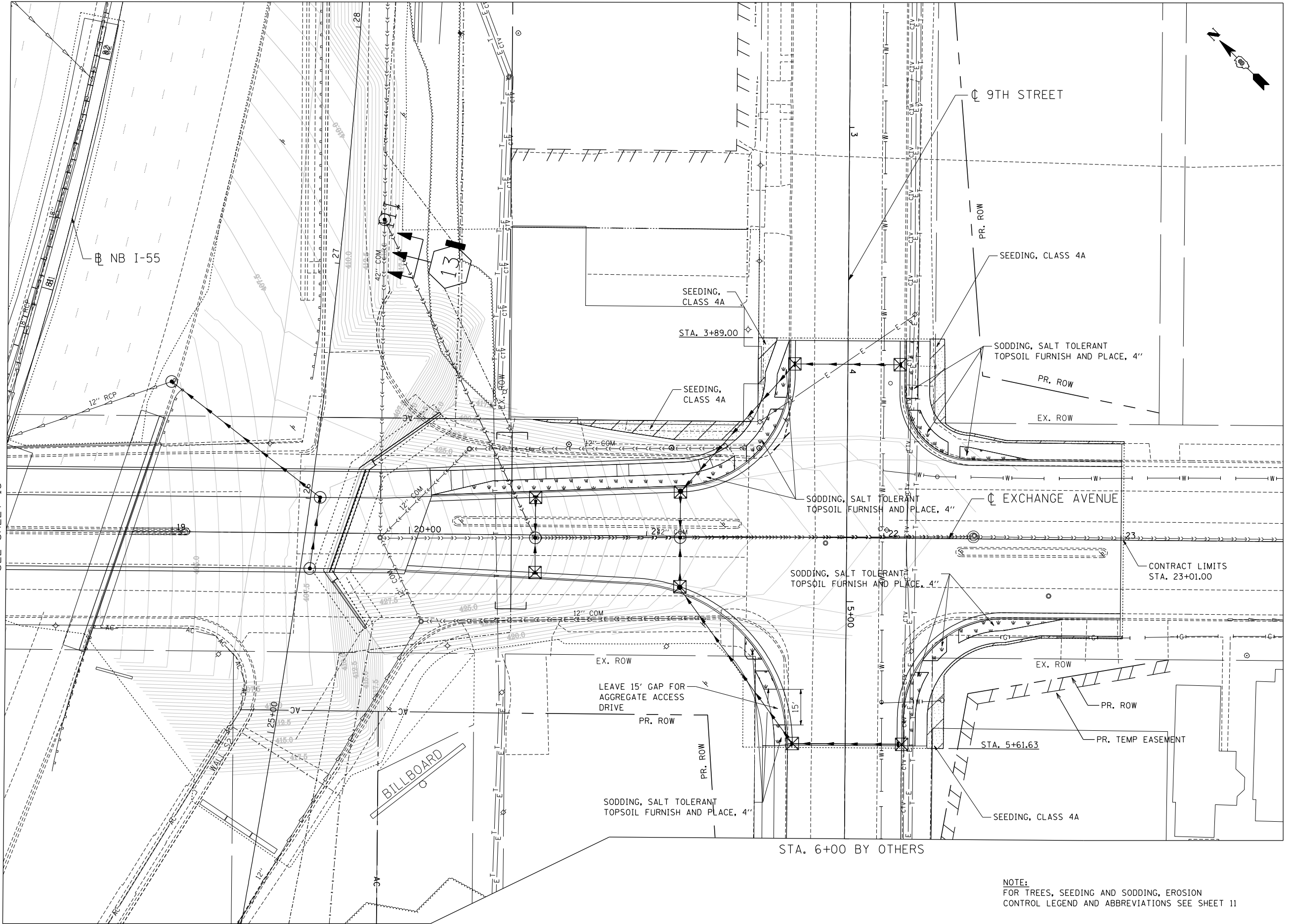
SCALE: 1"=20' SHEET NO. 7 OF 10 SHEETS STA. TO STA.

F.A.U. RTE.	SECTION	COUNTY	TOTAL SHEETS	SHEET NO.
9153	82-ILS-1	ST. CLAIR	37	16
FED. ROAD DIST. NO.			ILLINOIS FED. AID PROJECT	
			CONTRACT NO. 76F40	



\\DBTRI-76C51-MOTIFL.DGN, \\DBTRI-76C51-LAYOUT1.DGN, \\DBTRI-40-BORDER1.DGN, \\DBTRI-40-SHT-LANDSCAP1-1830.DGN
 11-28-2012, 14:35:43 BONDHUJO \\FS-004\AMVAUL.D-TRANS.07.2202.28868-001\CIVIL\CA0\99-ALL-CONTRACTS\TRI-SHEETS CONTRACT 76F40\08TRI-40-SHT-LANDSCAP1-1830.DGN

MATCH LINE 18+30
 SEE SHEET 15



NOTE:
 FOR TREES, SEEDING AND SODDING, EROSION
 CONTROL LEGEND AND ABBREVIATIONS SEE SHEET 11

FILE NAME =
 #FILEL#

USER NAME = #USER*
 PLOT SCALE = #SCALE*
 PLOT DATE = #DATE*

DESIGNED - JM
 DRAWN - JB
 CHECKED - ACL
 DATE - 08/03/12

REVISED -
 REVISED -
 REVISED -
 REVISED -

STATE OF ILLINOIS
DEPARTMENT OF TRANSPORTATION

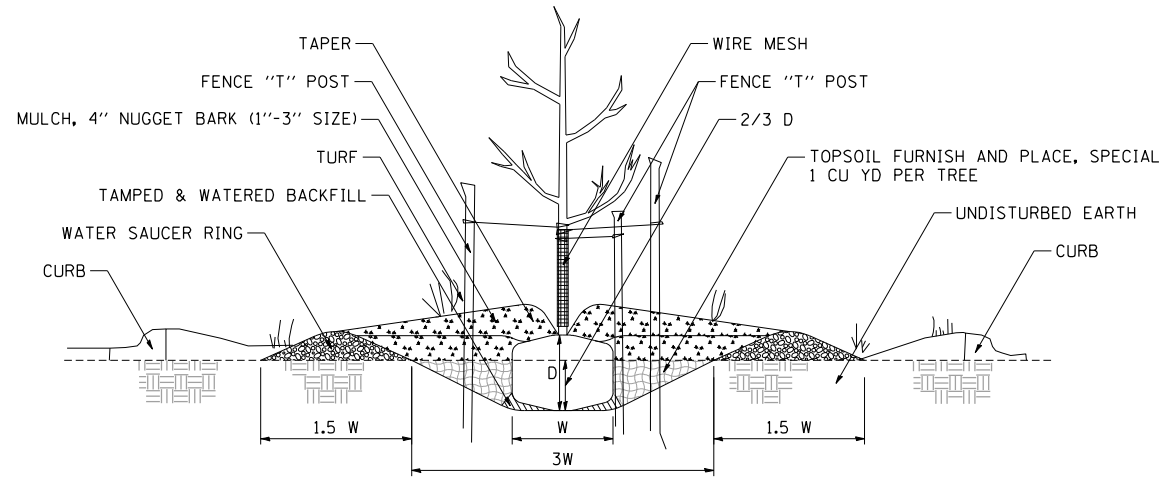
PROPOSED LANDSCAPING PLANS

SCALE: 1"=20' SHEET NO. 9 OF 10 SHEETS STA. TO STA.

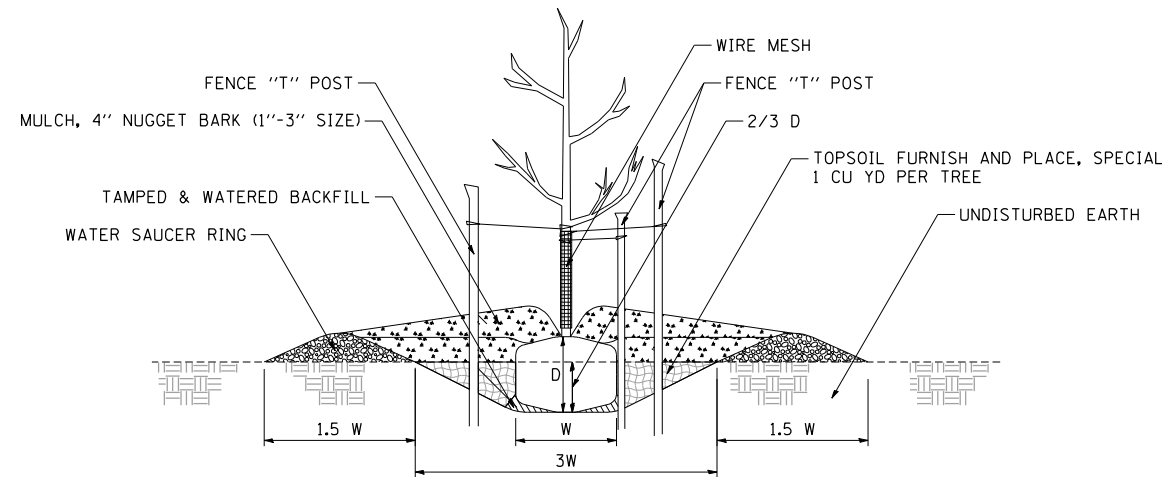
F.A.U. RTE.	SECTION	COUNTY	TOTAL SHEETS	SHEET NO.
9153	82-ILS-1	ST. CLAIR	37	18
CONTRACT NO. 76F40				
FED. ROAD DIST. NO. ILLINOIS FED. AID PROJECT				



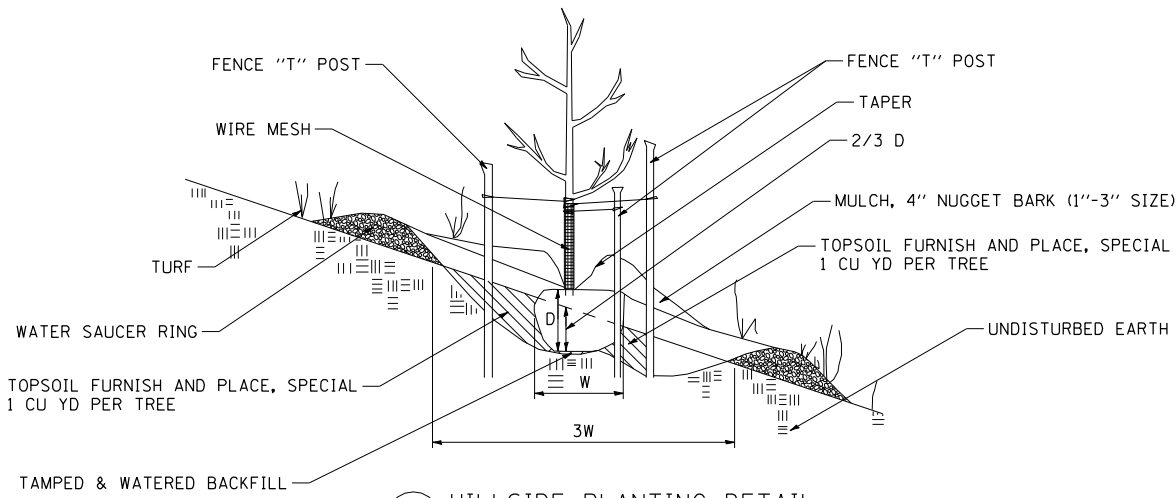
TENGE & ASSOCIATES, INC.
 ENGINEERS/ARCHITECTS/PLANNERS
 CHICAGO, ILLINOIS



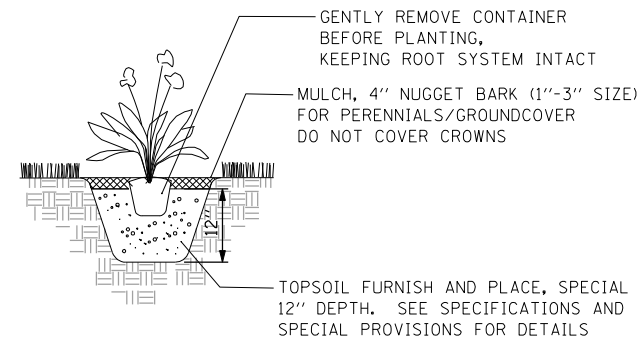
1 PARKWAY PLANTING DETAIL
NOT TO SCALE



2 FLAT GROUND PLANTING DETAIL
NOT TO SCALE

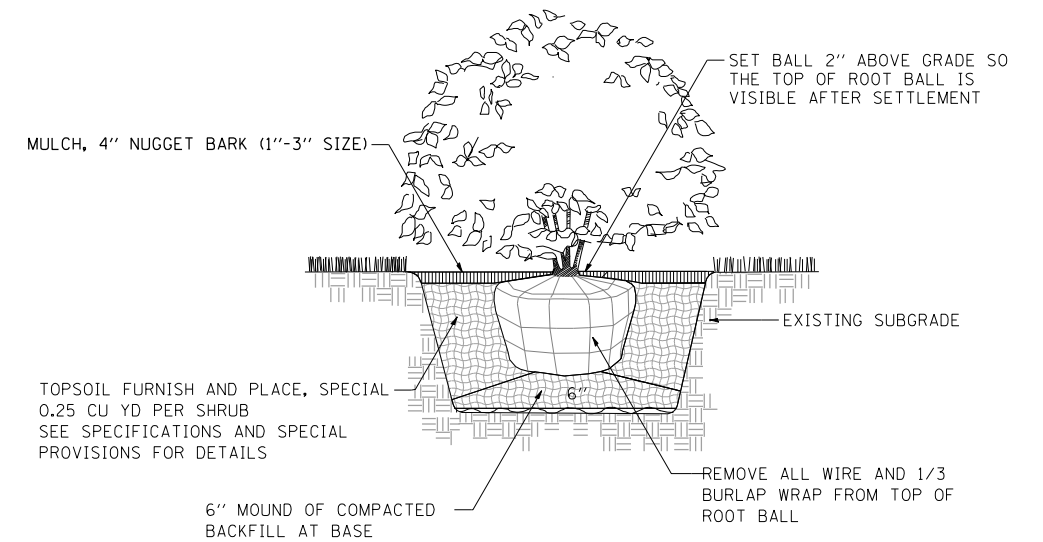


3 HILLSIDE PLANTING DETAIL
NOT TO SCALE



4 PERENNIAL/GROUNDCOVER PLANTING DETAIL
NOT TO SCALE

NOTE: PLANTING RELATIONSHIPS VARY
SEE LANDSCAPE PLAN FOR DETAILS



5 SHRUB PLANTING DETAIL
NOT TO SCALE

NOTE: PRUNING SHALL NOT CHANGE THE HABIT OF THE TREE. ALL CUTS SHALL BE MADE JUST OUTSIDE THE BRANCH BARK RIDGE AND COLLAR, ANGLING AWAY FROM THE STEM. PRUNING SHALL BE LIMITED TO THE REMOVAL OF COMPETING LEADERS, OR DEAD, RUBBING, BROKEN OR DAMAGED BRANCHES AND ONLY AT THE DIRECTION OF THE R.E.

TREE PLANTING SCHEDULE

TREE SIZE CALIPER	SHRUB TREE HEIGHT	EVERGREEN HEIGHT	MIN DIAMETER BALL W	MIN DEPTH BALL D	HOLE DEPTH 2/3 D	HOLE WIDTH 3 W
1/4 IN	2 FT	1.5 FT	10 IN	10 IN	7 IN	30 IN
1/2	3	2	12	12	8	36
3/4	4	3	14	14	9	42
1	5	4	16	16	11	48
1 1/4	6	4 1/2	18	18	12	54
1 1/2	7	5	20	20	13	60
1 3/4	8	6	22	22	15	66
2	9	7	24	24	16	72
2 1/2	10	8	28	28	19	84
3	11	9	32	32	21	96

\\FS-0044\AM\VAULT.D-TRANS.07-2202-28868-001\CIVIL\CAO\99 ALL CONTRACTS\TRI\SHEETS CONTRACT 76F40\08TRI-40-SHT-LANDSCAP9-2.DGN
 BONDHUJO
 8-07-2012, 15:33:15

FILE NAME =	USER NAME = *USER*	DESIGNED - JM	REVISED -
FILEL		DRAWN - JB	REVISED -
	PLOT SCALE = *SCALE*	CHECKED - ACL	REVISED -
	PLOT DATE = *DATE*	DATE - 08/03/12	REVISED -

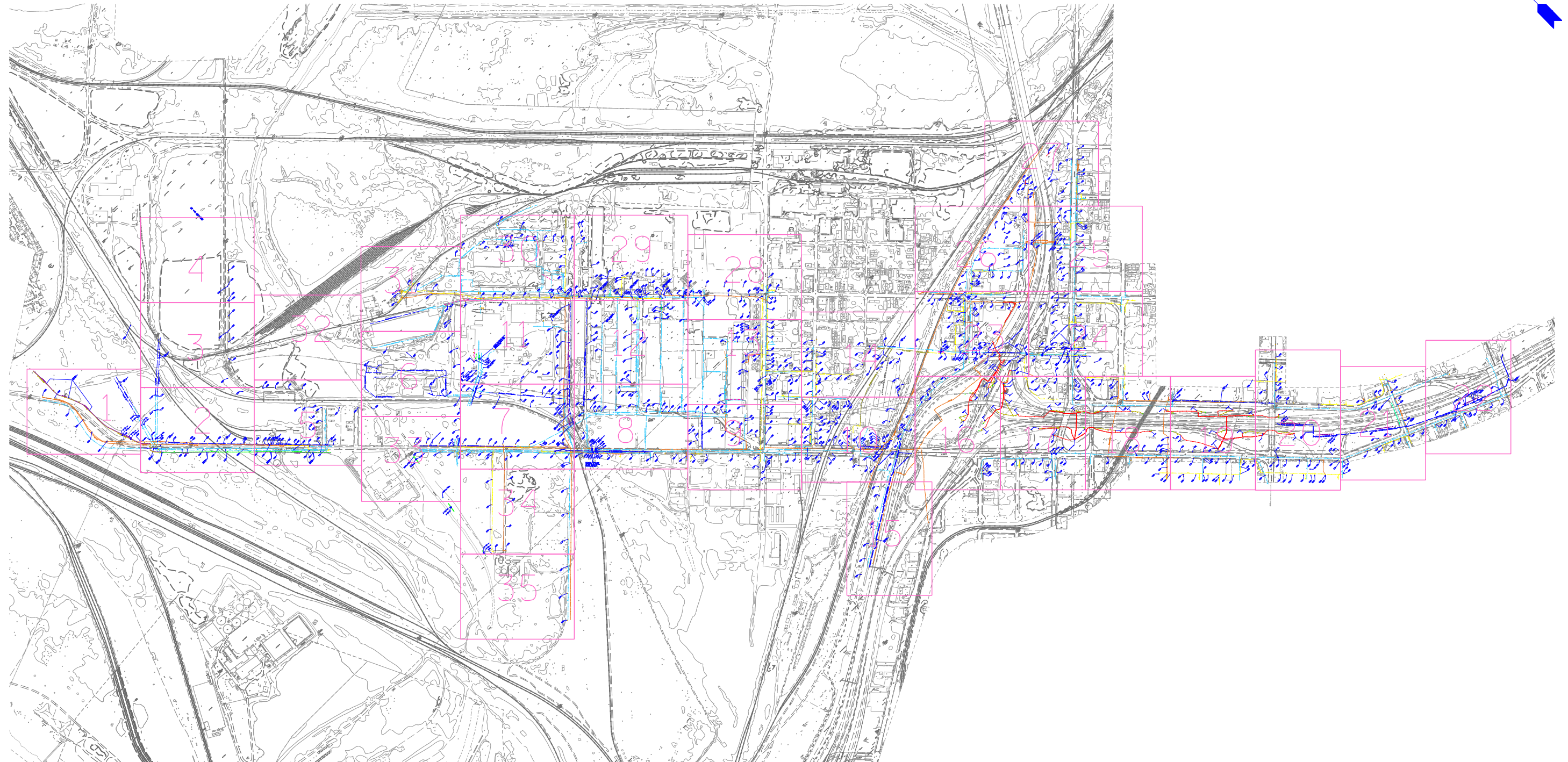
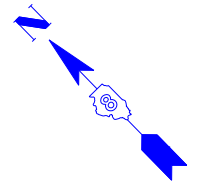
STATE OF ILLINOIS
DEPARTMENT OF TRANSPORTATION

PROPOSED LANDSCAPING PLANS - PLANTING DETAILS

SCALE: N.T.S. SHEET NO. 10 OF 10 SHEETS STA. TO STA.

F.A.U. RTE.	SECTION	COUNTY	TOTAL SHEETS	SHEET NO.
9153	82-ILS-1	ST. CLAIR	37	19
CONTRACT NO. 76F40				
FED. ROAD DIST. NO. ILLINOIS FED. AID PROJECT				

TENG TENG & ASSOCIATES, INC.
ENGINEERS/ARCHITECTS/PLANNERS
CHICAGO, ILLINOIS



---	UNKNOWN
---	ABANDONED SANITARY
---	FORCE MAIN
---	FORCE MAIN (OL "D")
---	CABLE TV
---	TELEPHONE
---	GAS
---	GAS (OL "D")
---	RETIRED GAS
---	ELECTRIC
---	WATER
---	WATER (OL "D")
---	FIBER OPTIC
---	FIBER OPTIC (OL "D")
---	WELL DRAINAGE
---	UTILITY POLE
---	TBE TEST HOLE

Utilities shown in color on these plans as depicted in the legend have been investigated by TBE Group, Inc in accordance with SUE Industry Standards. All other information shown has been provided to TBE Group, Inc by others. TBE's SUE field investigation was finished on 5/22/09. Changes to utilities after this date may have been made and therefore may result in variances from this plan. Consideration should be given to updating this plan if deemed advisable prior to final design and construction.

ALL UTILITIES SHOWN QUALITY LEVEL "B" UNLESS NOTED OTHERWISE.

- Utility Quality Level "A" : Test Hole
- Utility Quality Level "B" : Designating
- Utility Quality Level "C" : Research with Survey
- Utility Quality Level "D" : Records Research



TBE GROUP, INC.
 CIVIL ENGINEERING • TRANSPORTATION • ENVIRONMENTAL
 PLANNING • UTILITY ENGINEERING/LOCATING

Checked By: _____ Date: _____
 TBE Job No. IL09500601.602.603.604.
 607.608.609
 SUE Plan Page: Cover

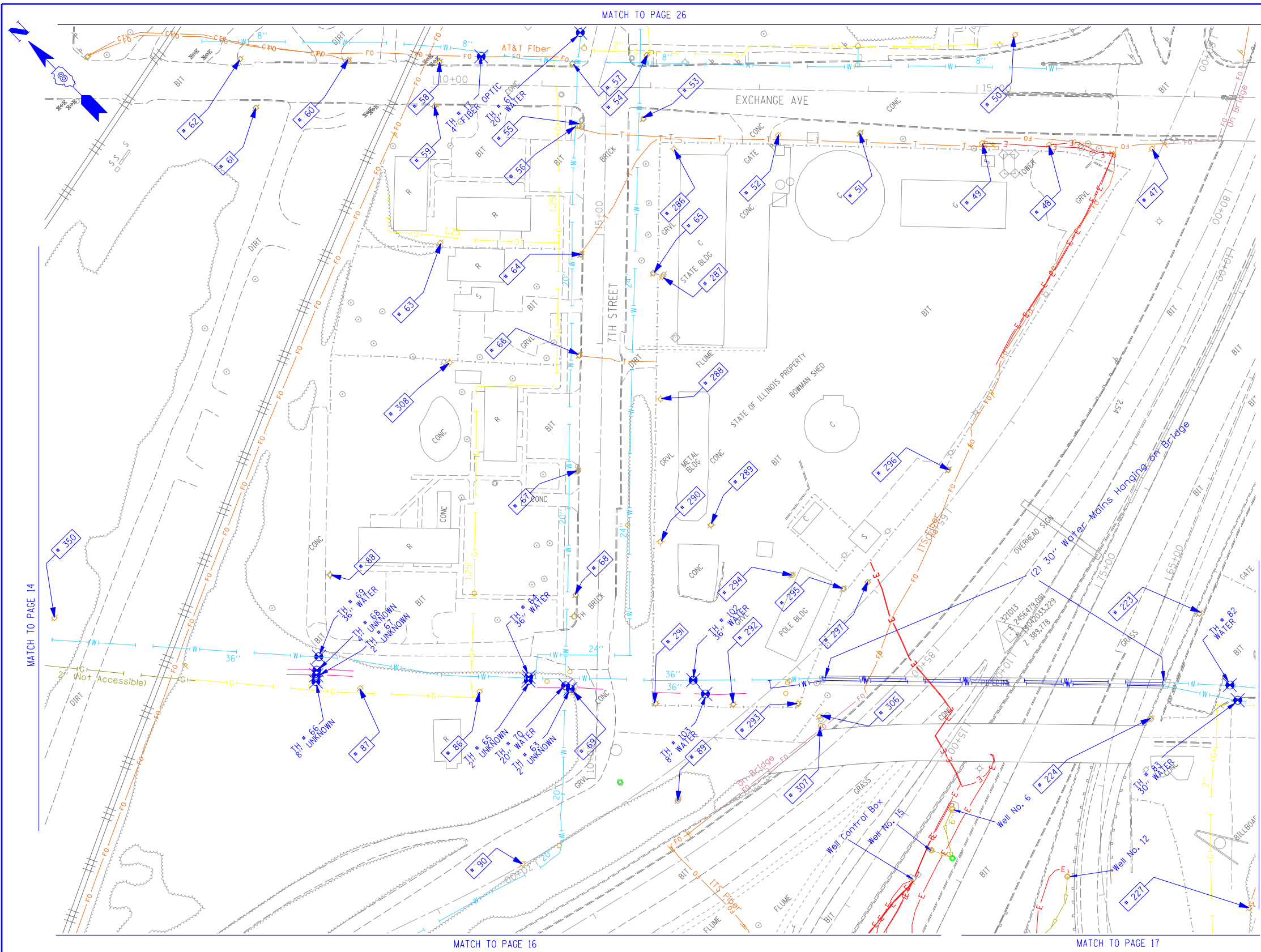
FILE NAME =	USER NAME =	DESIGNED <i>EG, JP, LP</i>	REVISED
*FILE#	PLOT SCALE =	DRAWN <i>KLC</i>	7/28/09 - 8/26/09 ADDED TEST HOLES *60-108
	PLOT DATE =	CHECKED <i>JB</i>	REVISED
		DATE <i>9/15/09</i>	REVISED

STATE OF ILLINOIS
DEPARTMENT OF TRANSPORTATION

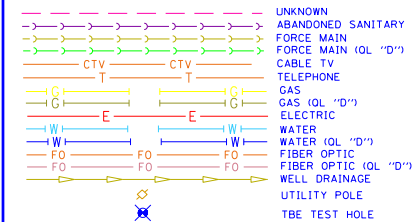
Mississippi River Bridge Project

SCALE: _____ SHEET NO. _____ STA. _____ TO STA. _____

F.A.T. RTE.	SECTION	COUNTY	TOTAL SHEETS	SHEET NO.
		St. Clair	37	20
PTB NO. 147-038				
FED. ROAD DIST. NO. ILLINOIS Job No.: D-98-061-08				



TBE Pole Number	Approximate Location	Identification # on Pole	Utilities Attached to Poles	Utility Owners	Notes: Additional Items Attached to Poles
47	48' WEST OF EXCHANGE CL	NO TAG	ELECTRIC	AMEREN ELECTRIC	
48	46' WEST OF EXCHANGE CL	4128	ELECTRIC	AMEREN ELECTRIC	GUY TO N. ELECTRIC DROP TO CELL TOWER
49	46' WEST OF EXCHANGE CL	4131	ELECTRIC	AMEREN ELECTRIC	GUY TO S. ELECTRIC DROP TO CELL TOWER
50	53' EAST OF EXCHANGE CL	NO TAG	ELECTRIC SERVICE	AMEREN ELECTRIC	ELECTRIC SERVICE TO BILLBOARD
51	40' WEST OF EXCHANGE CL	NO TAG	TELEPHONE SERVICE	AT&T	
52	43' WEST OF EXCHANGE CL	NO TAG	ELECTRIC	AMEREN ELECTRIC	
53	SW CORNER OF 7TH & EXCHANGE	727554	TELEPHONE SERVICE	AT&T	GUY TO WEST HOLDING POLE 54
54	SW CORNER OF 7TH & EXCHANGE	19002	ELECTRIC	AMEREN ELECTRIC	3 GUY S TO SW
55	SW CORNER OF 7TH & EXCHANGE	727553	TELEPHONE, CATV	AT&T CHARTER CABLE	GUY TO WEST
56	SW CORNER OF 7TH & EXCHANGE	NO TAG	ELECTRIC	AMEREN ELECTRIC	TELEPHONE DROP
57	NE CORNER OF 7TH & EXCHANGE	19003	ELECTRIC, FIBER OPTIC, CATV, TELEPHONE	AMEREN ELECTRIC, CHARTER CABLE, AT&T	GUY TO NORTH
58	157' N OF 7TH & EXCHANGE	19004 5783	ELECTRIC, CATV	AMEREN ELECTRIC, CHARTER CABLE	
59	158' N OF 7TH & EXCHANGE	753189 E3053	ELECTRIC	AMEREN ELECTRIC	STREET LIGHT POLE, CABLE ALPHA BOX, FOC DROP NORTH
60	232' N OF 7TH & EXCHANGE	19005	ELECTRIC, CATV	AMEREN ELECTRIC, CHARTER CABLE	CATV DROP NORTH
61	316' N OF 7TH & EXCHANGE	NO TAG	ELECTRIC SERVICE	AMEREN ELECTRIC	ELECTRIC METER, GUY TO NORTH
62	332' N OF 7TH & EXCHANGE	19006 851	ELECTRIC	AMEREN ELECTRIC	LIGHT
63	154' N OF 7TH & EXCHANGE	NO TAG	NO UTILITIES		ABANDONED POLE
64	156' W OF EXCHANGE CL ON 7TH ST.	727555	ELECTRIC, CATV, TELEPHONE	AMEREN ELECTRIC, AT&T CHARTER CABLE	TELEPHONE DROP RUNNING SE
65	ON 7TH 176' W OF EXCHANGE CL	727552	ELECTRIC, TELEPHONE	AMEREN ELECTRIC, AT&T	TRANSFORMER
66	ON 7TH 250' W OF EXCHANGE CL	727549	ELECTRIC, CATV, TELEPHONE	AMEREN ELECTRIC, AT&T CHARTER CABLE	TRANSFORMER, CATV DROP SOUTH
67	ON 7TH 355' W OF EXCHANGE CL	727548	ELECTRIC, CATV, TELEPHONE	AMEREN ELECTRIC, AT&T CHARTER CABLE	2 LIGHTS
68	ON 7TH 470' W OF EXCHANGE CL	727547	ELECTRIC, CATV, TELEPHONE	AMEREN ELECTRIC, AT&T CHARTER CABLE	ELECTRIC SERVICE TO BILLBOARD
69	ON 7TH 500' W OF EXCHANGE CL	727543 E-1669	ELECTRIC, TELEPHONE	AMEREN ELECTRIC, AT&T	LIGHT, GUY TO WEST
86	560' WEST OF 7TH & EXCHANGE	727544	ELECTRIC	AMEREN ELECTRIC	
87	560' WEST OF 7TH & EXCHANGE	727545	ELECTRIC	AMEREN ELECTRIC	GUY TO NORTH, TRANSFORMER
88	255' NORTH 7TH ST. CL	727546 29282	NO UTILITIES		LIGHT, ABANDONED WOODEN POLE
89	675' WEST OF 7TH & EXCHANGE	NO TAG	NO UTILITIES		GUY TO NORTH & SOUTH
223	474' WEST CL OF BOWMAN & 9TH	727540	ELECTRIC	AMEREN ELECTRIC	
224	478' WEST CL OF BOWMAN & 9TH	NO TAG	NO UTILITIES		
227	SOUTH OF POLE #224	NO TAG	ELECTRIC SERVICE	AMEREN ELECTRIC	ELECTRIC SERVICE TO BILLBOARD
286	SOUTHEAST CORNER 11TH & EXCHANGE AVE.	NO TAG	ELECTRIC SERVICE	AMEREN ELECTRIC	LIGHT
287	107' S CL EXCHANGE AVE. EAST SIDE 11TH ST.	NO TAG	ELECTRIC SERVICE	AMEREN ELECTRIC	METER, ELECTRIC SERVICE DROP
288	287' S CL EXCHANGE AVE. EAST SIDE 11TH ST.	NO TAG	ELECTRIC SERVICE	AMEREN ELECTRIC	ELECTRIC SERVICE TO BUILDING
289	400' S CL EXCHANGE AVE. EAST SIDE 11TH ST.	735190	ELECTRIC SERVICE, TELEPHONE	AMEREN ELECTRIC, AT&T	LIGHT
290	400' S CL EXCHANGE AVE. EAST SIDE 11TH ST.	NO TAG	ELECTRIC SERVICE, TELEPHONE	AMEREN ELECTRIC, AT&T	LIGHT
291	510' S CL EXCHANGE AVE. EAST SIDE 11TH ST.	NO TAG	ELECTRIC SERVICE	AMEREN ELECTRIC	LIGHT
292	75' EAST OF POLE #291	NO TAG	ELECTRIC SERVICE	AMEREN ELECTRIC	LIGHT
293	130' EAST OF POLE #291	NO TAG	ELECTRIC SERVICE	AMEREN ELECTRIC	LIGHT
294	175' EAST OF 11TH ST. AT STA. 11+90	NO TAG	ELECTRIC SERVICE, TELEPHONE	AMEREN ELECTRIC, AT&T	METER, LIGHT
295	225' EAST OF 11TH ST. AT STA. 11+90	735191	ELECTRIC SERVICE	AMEREN ELECTRIC	TRANSFORMER
296	320' EAST OF 11TH ST. AT STA. 12+90	727542	ELECTRIC SERVICE	AMEREN ELECTRIC	ELECTRIC SERVICE TO OVERHEAD BOARD ON I-55
297	245' EAST OF 11TH ST. AT STA. 11+90	727541	ELECTRIC SERVICE	AMEREN ELECTRIC	GUY TO NORTH
306	SE OF POLE #293	NO TAG	NO UTILITIES		GUY NORTH & EAST, LIGHT, TRANSFORMER
307	SE OF POLE #293 WEST OF POLE #306	NO TAG	NO UTILITIES		STRAIN POLE TO #306, NO UTILITIES
308	WEST OF POLE #66	727550	NO UTILITIES		LIGHT
350	E OF POLE 349	NO TAG	TELEPHONE SERVICE	AT&T	GUY TO NORTH



Utilities shown in color on these plans as depicted in the legend have been investigated by TBE Group, Inc in accordance with SUE Industry Standards. All other information shown has been provided to TBE Group, Inc by others. TBE's SUE field investigation was finished on 5/22/09. Changes to utilities after this date may have been made and therefore may result in variances from this plan. Consideration should be given to updating this plan if deemed advisable prior to final design and construction.

ALL UTILITIES SHOWN QUALITY LEVEL "B" UNLESS NOTED OTHERWISE.

- Utility Quality Level "A" : Test Hole
- Utility Quality Level "B" : Designating
- Utility Quality Level "C" : Research with Survey
- Utility Quality Level "D" : Records Research

TBE GROUP, INC.
 CIVIL ENGINEERING • TRANSPORTATION • ENVIRONMENTAL PLANNING • UTILITY ENGINEERING/LOCATING

Checked By: _____ Date: _____

TBE Job No. IL09500601.602.603.604.607.608.609
 SUE Plan Pages: 23 of 35

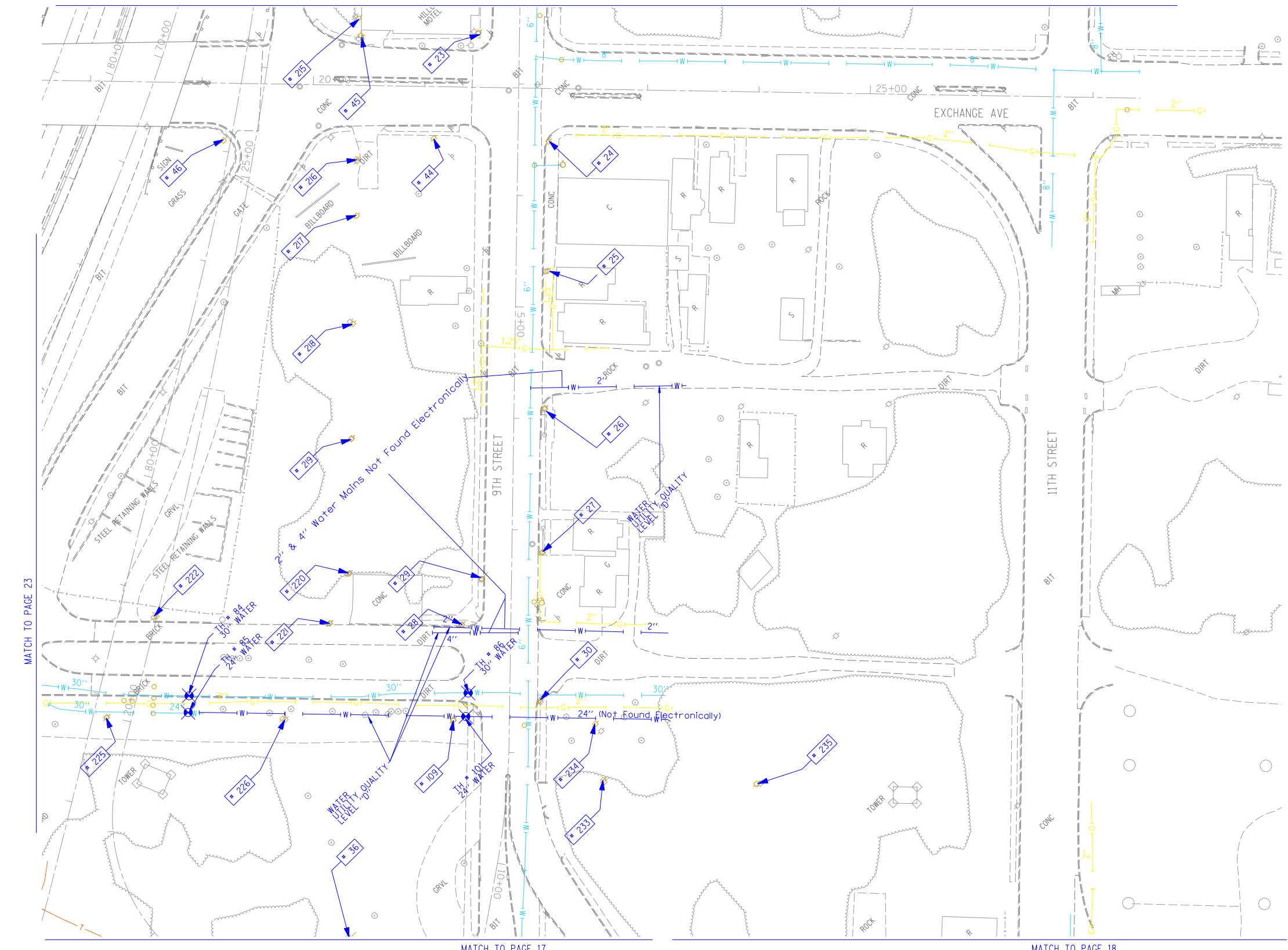
FILE NAME =	USER NAME =	DESIGNED EG, IP, LP	REVISED
#FILE#		DRAWN KLC	7/28/09 - 8/26/09 ADDED TEST HOLES #60-108
	PLOT SCALE = 1" = 50'	CHECKED JB	REVISED
	PLOT DATE = #DATE#	DATE 9/15/09	REVISED

STATE OF ILLINOIS DEPARTMENT OF TRANSPORTATION

Mississippi River Bridge Project

SCALE:	SHEET NO.	STA.	TO STA.
--------	-----------	------	---------

F.A.T. RTE.	SECTION	COUNTY	TOTAL SHEETS	SHEET NO.
		St. Clair	37	21
PTB NO. 147-038				
FED. ROAD DIST. NO.	ILLINOIS Job No.	D-98-061-08		



TBE Pole Number	Approximate Location	Identification # on Pole	Utilities Attached to Poles	Utility Owners	Notes: Additional Items Attached to Poles
23	NW CORNER OF EXCHANGE & 9TH ST.	727575	NO UTILITIES		
24	SW CORNER OF EXCHANGE & 9TH ST.	18985 E623	ELECTRIC, FIBER OPTIC, CATV, TELEPHONE	AMEREN ELECTRIC, CHARTER CABLE, AT&T	LIGHT
25	162' WEST OF EXCHANGE & 9TH ST.	18984 1024	ELECTRIC, FIBER OPTIC, TELEPHONE	AMEREN ELECTRIC, AT&T	
26	SW CORNER 9TH & WALTER	18983 1016	ELECTRIC, FIBER OPTIC, CATV, TELEPHONE	AMEREN ELECTRIC, CHARTER CABLE, AT&T	LIGHT
27	160' WEST OF 9TH & WALTER	18982	ELECTRIC, FIBER OPTIC, CATV, TELEPHONE	AMEREN ELECTRIC, CHARTER CABLE, AT&T	GUY TO EAST
28	182' WEST OF 9TH & WALTER	NO TAG	NO UTILITIES		METAL STRAIN POLE-GUY FOR POLE 29
29	NE CORNER OF BOWMAN & 9TH ST.	727533	ELECTRIC	AMEREN ELECTRIC	GUY BY POLE 28
30	SW CORNER OF BOWMAN & 9TH ST. 29' SOUTH OF CL	727533	ELECTRIC, FIBER OPTIC	AMEREN ELECTRIC	LIGHT
36	NORTH OF CURB 117 9TH ST. 25' WEST OF BOWMAN	727527	NO UTILITIES		STRAIN POLE 2 GUY 5 GOING EAST ANCHORING POLE 37
44	NW CORNER OF EXCHANGE & 9TH ST.	NO TAG	ELECTRIC	AMEREN ELECTRIC	GUY TO S & NW
45	N SIDE OF EXCHANGE 144' NW OF CL OF 9TH ST. & EXCHANGE	NO TAG	ELECTRIC SERVICE	AMEREN ELECTRIC	LIGHT
46	263' NORTH OF CL OF 9TH ST.	NO TAG	ELECTRIC	AMEREN ELECTRIC	
109	NW CORNER OF BOWMAN & 9TH ST.	NO TAG	NO UTILITIES		ABANDONED POLE
215	NORTH OF POLE #45	727538	TELEPHONE	AT&T	GUY TO NORTH
216	NORTH OF POLE #45	727537	TELEPHONE	AT&T	GUY TO NORTH
217	SOUTH OF POLE #216	727536	CATV, TELEPHONE	CHARTER CABLE, AT&T	
218	SOUTH OF POLE #217	2475492	CATV, TELEPHONE	CHARTER CABLE, AT&T	
219	SOUTH OF POLE #218	727534	CATV, TELEPHONE	CHARTER CABLE, AT&T	GUY TO SOUTH
220	NORTH OF BOWMAN SOUTH OF POLE #219	727532	CATV, TELEPHONE, ELECTRIC	CHARTER CABLE, AT&T, AMEREN ELECTRIC	
221	163' NORTH CL OF BOWMAN & 9TH	727531	ELECTRIC	AMEREN ELECTRIC	
222	318' WEST CL OF BOWMAN & 9TH	NO TAG	ELECTRIC	AMEREN ELECTRIC	
225	363' WEST CL OF BOWMAN & 9TH	NO TAG	NO UTILITIES		
226	200' WEST CL OF BOWMAN & 9TH	NO TAG	NO UTILITIES		
233	80' SE OF CL 9TH ST. STA 9+10	727524 21-2431	NO UTILITIES		
234	SOUTH OF POLE #30	NO TAG	ELECTRIC SERVICE	AMEREN ELECTRIC	METER
235	EAST OF POLE #233	727523 2-2423	NO UTILITIES		

MATCH TO PAGE 23

MATCH TO PAGE 17

MATCH TO PAGE 18

—	UNKNOWN
—	ABANDONED SANITARY
—	FORCE MAIN
—	FORCE MAIN (QL "D")
—	CABLE TV
—	TELEPHONE
—	GAS
—	GAS (QL "D")
—	ELECTRIC
—	WATER
—	WATER (QL "D")
—	FIBER OPTIC
—	FIBER OPTIC (QL "D")
—	WELL DRAINAGE
—	UTILITY POLE
—	TBE TEST HOLE

Utilities shown in color on these plans as depicted in the legend have been investigated by TBE Group, Inc in accordance with SUE Industry Standards. All other information shown has been provided to TBE Group, Inc by others. TBE's SUE field investigation was finished on 5/22/09. Changes to utilities after this date may have been made and therefore may result in variances from this plan. Consideration should be given to updating this plan if deemed advisable prior to final design and construction.

ALL UTILITIES SHOWN QUALITY LEVEL "B" UNLESS NOTED OTHERWISE.

- Utility Quality Level "A" : Test Hole
- Utility Quality Level "B" : Designating
- Utility Quality Level "C" : Research with Survey
- Utility Quality Level "D" : Records Research

TBE GROUP, INC.
 CIVIL ENGINEERING • TRANSPORTATION • ENVIRONMENTAL
 PLANNING • UTILITY ENGINEERING/LOCATING

Checked By: _____
 Date: _____

TBE Job No. IL0950601.602-603.604.607.608.609
SUE Plan Pages: 24 of 35

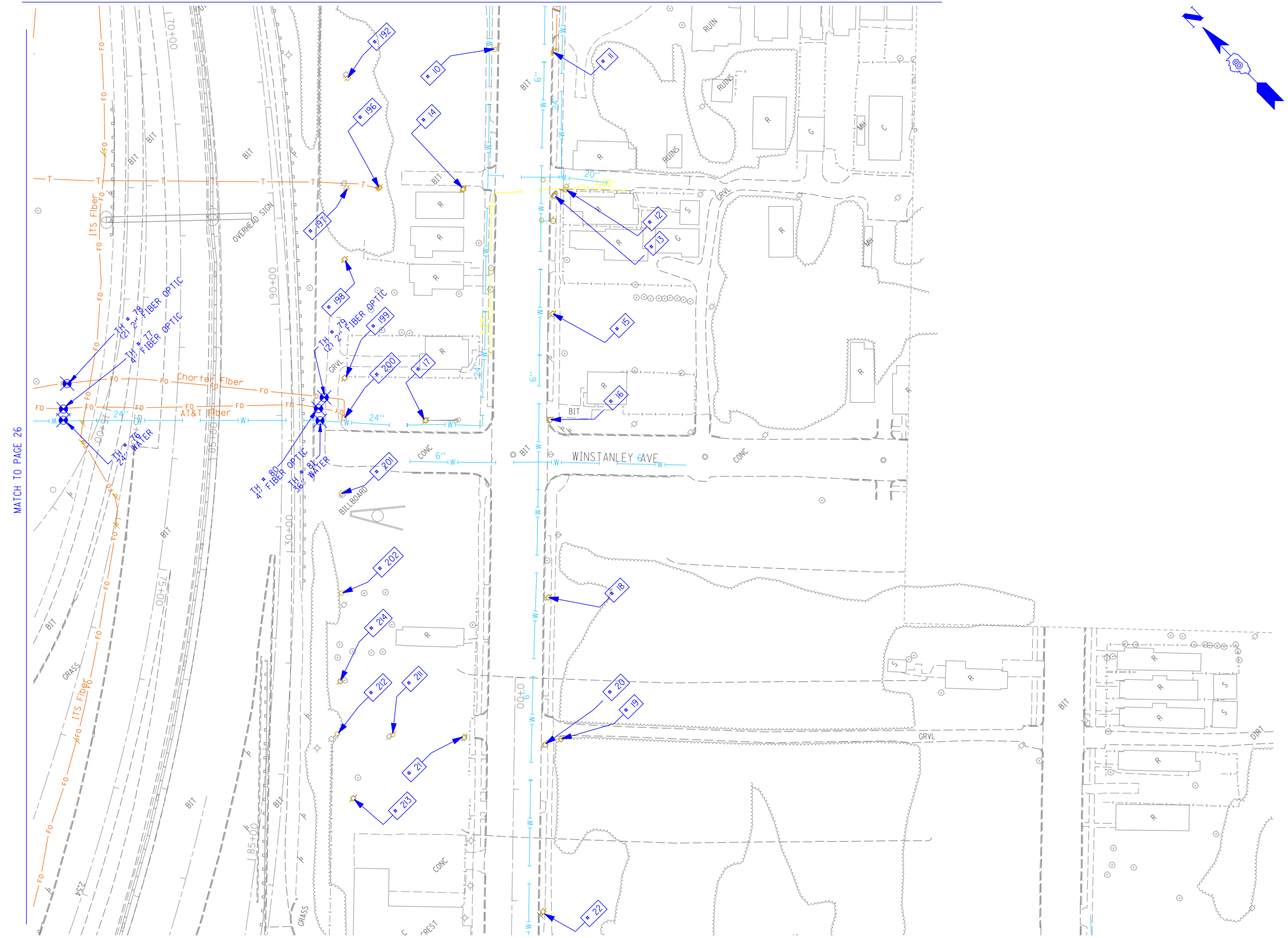
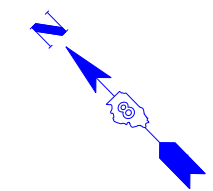
FILE NAME =	USER NAME =	DESIGNED EG, IP, LP	REVISED
*FILE#		DRAWN KLC	7/28/09 - 8/26/09 ADDED TEST HOLES *60-108
	PLOT SCALE = 1" = 50'	CHECKED JB	REVISED
	PLOT DATE = *DATE*	DATE 9/15/09	REVISED

**STATE OF ILLINOIS
DEPARTMENT OF TRANSPORTATION**

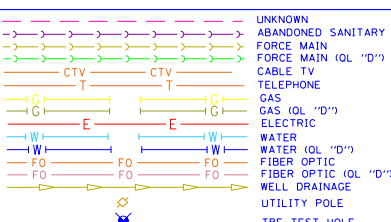
Mississippi River Bridge Project

SCALE:	SHEET NO.	STA.	TO STA.
--------	-----------	------	---------

F.A.T. RTE.	SECTION	COUNTY	TOTAL SHEETS	SHEET NO.
		St. Clair	37	22
PTB NO. 147-038				
FED. ROAD DIST. NO. ILLINOIS Job No. D-98-061-08				



TBE Pole Number	Approximate Location	Identification # on Pole	Utilities Attached to Poles	Utility Owners	Notes: Additional Items Attached to Poles
10	133' WEST OF LYNCH	727582	NO UTILITIES		POLE ANCHOR, HOLDING UP POLE #11
11	133' WEST OF LYNCH	18995	ELECTRIC, FIBER OPTIC, CATV, TELEPHONE	AMEREN ELECTRIC, CHARTER CABLE, AT&T	TELEPHONE DROP
12	258' WEST OF LYNCH 36' SOUTH OF 9TH ST. CL	727583 1218	ELECTRIC, FIBER OPTIC, CATV, TELEPHONE	AMEREN ELECTRIC, CHARTER CABLE, AT&T	
13	263' WEST OF LYNCH	18994 E2652	ELECTRIC, FIBER OPTIC, CATV, TELEPHONE	AMEREN ELECTRIC, CHARTER CABLE, AT&T	LIGHT
14	263' WEST OF LYNCH	728217 82	ELECTRIC, FIBER OPTIC, TELEPHONE	AMEREN ELECTRIC, AT&T	
15	369' WEST OF LYNCH	18993	ELECTRIC, FIBER OPTIC, TELEPHONE	AMEREN ELECTRIC, AT&T	TRANSFORMER
16	SE CORNER OF WINSTANLEY & 9TH ST.	18989 E-625	ELECTRIC, FIBER OPTIC, CATV, TELEPHONE	AMEREN ELECTRIC, CHARTER CABLE, AT&T	LIGHT
17	NE CORNER OF WINSTANLEY & 9TH ST.	18991 A600	ELECTRIC	AMEREN ELECTRIC	2 GUYS TO SOUTH
18	129' WEST OF WINSTANLEY & 9TH	18988	ELECTRIC, FIBER OPTIC, CATV, TELEPHONE	AMEREN ELECTRIC, CHARTER CABLE, AT&T	
19	257' WEST OF WINSTANLEY & 9TH	728171	ELECTRIC, CATV, TELEPHONE	AMEREN ELECTRIC, CHARTER CABLE, AT&T	
20	263' WEST OF WINSTANLEY & 9TH	18987	ELECTRIC, FIBER OPTIC, CATV, TELEPHONE	AMEREN ELECTRIC, CHARTER CABLE, AT&T	LIGHT
21	257' WEST OF WINSTANLEY & 9TH	727569	CATV, TELEPHONE	CHARTER CABLE, AT&T	
22	413' WEST OF WINSTANLEY & 9TH	18986	ELECTRIC, FIBER OPTIC, CATV, TELEPHONE	AMEREN ELECTRIC, CHARTER CABLE, AT&T	GUY TO SOUTHEAST
192	SOUTH OF POLE #191	728214	ELECTRIC, CATV	AMEREN ELECTRIC, CHARTER CABLE	
196	NORTH OF POLE #14	728216	ELECTRIC, FIBER OPTIC, TELEPHONE	AMEREN ELECTRIC, AT&T	GUY TO WEST, TELEPHONE DROP
197	NORTH OF POLE #196	728215	ELECTRIC, FIBER OPTIC, CATV, TELEPHONE	AMEREN ELECTRIC, CHARTER CABLE, AT&T	GUY TO NORTH
198	SOUTH OF POLE #197	728219	ELECTRIC, FIBER OPTIC, CATV, TELEPHONE	AMEREN ELECTRIC, CHARTER CABLE, AT&T	
199	SOUTH OF POLE #198	728218	ELECTRIC, FIBER OPTIC, CATV, TELEPHONE	AMEREN ELECTRIC, CHARTER CABLE, AT&T	TRANSFORMER
200	SOUTH OF POLE #199	18992	ELECTRIC, FIBER OPTIC, CATV, TELEPHONE	AMEREN ELECTRIC, CHARTER CABLE, AT&T	GUY TO NORTH, FOC 4 AND 3 DROP
201	SOUTH OF POLE #200	727566	ELECTRIC SERVICE, CATV, TELEPHONE	AMEREN ELECTRIC, CHARTER CABLE, AT&T	ELECTRIC SERVICE TO BILLBOARD, GUY TO NORTH
202	SOUTH OF POLE #201	2475408	CATV, TELEPHONE	CHARTER CABLE, AT&T	
211	230' SW OF WINSTANLEY & 9TH 44' NW CL 9TH	727570	CATV, TELEPHONE	CHARTER CABLE, AT&T	
212	50' NW OF POLE #211	727571	CATV, TELEPHONE	CHARTER CABLE, AT&T	
213	60' SW OF POLE #212	727574	TELEPHONE	AT&T	GUY TO EAST, CUT ABOVE TELEPHONE
214	60' SW OF POLE #212	727572 1121	CATV, TELEPHONE	CHARTER CABLE, AT&T	GUY TO WEST



Utilities shown in color on these plans as depicted in the legend have been investigated by TBE Group, Inc in accordance with SUE Industry Standards. All other information shown has been provided to TBE Group, Inc by others. TBE's SUE field investigation was finished on 5/22/09. Changes to utilities after this date may have been made and therefore may result in variances from this plan. Consideration should be given to updating this plan if deemed advisable prior to final design and construction.

ALL UTILITIES SHOWN QUALITY LEVEL "B" UNLESS NOTED OTHERWISE.

Utility Quality Level "A" : Test Hole
 Utility Quality Level "B" : Designating
 Utility Quality Level "C" : Research with Survey
 Utility Quality Level "D" : Records Research

TBE GROUP, INC.
 CIVIL ENGINEERING • TRANSPORTATION • ENVIRONMENTAL PLANNING • UTILITY ENGINEERING/LOCATING

Checked By: _____
 Date: _____

TBE Job No. IL09500601,602,603,604, 607,608,609
 SUE Plan Page: 25 of 35

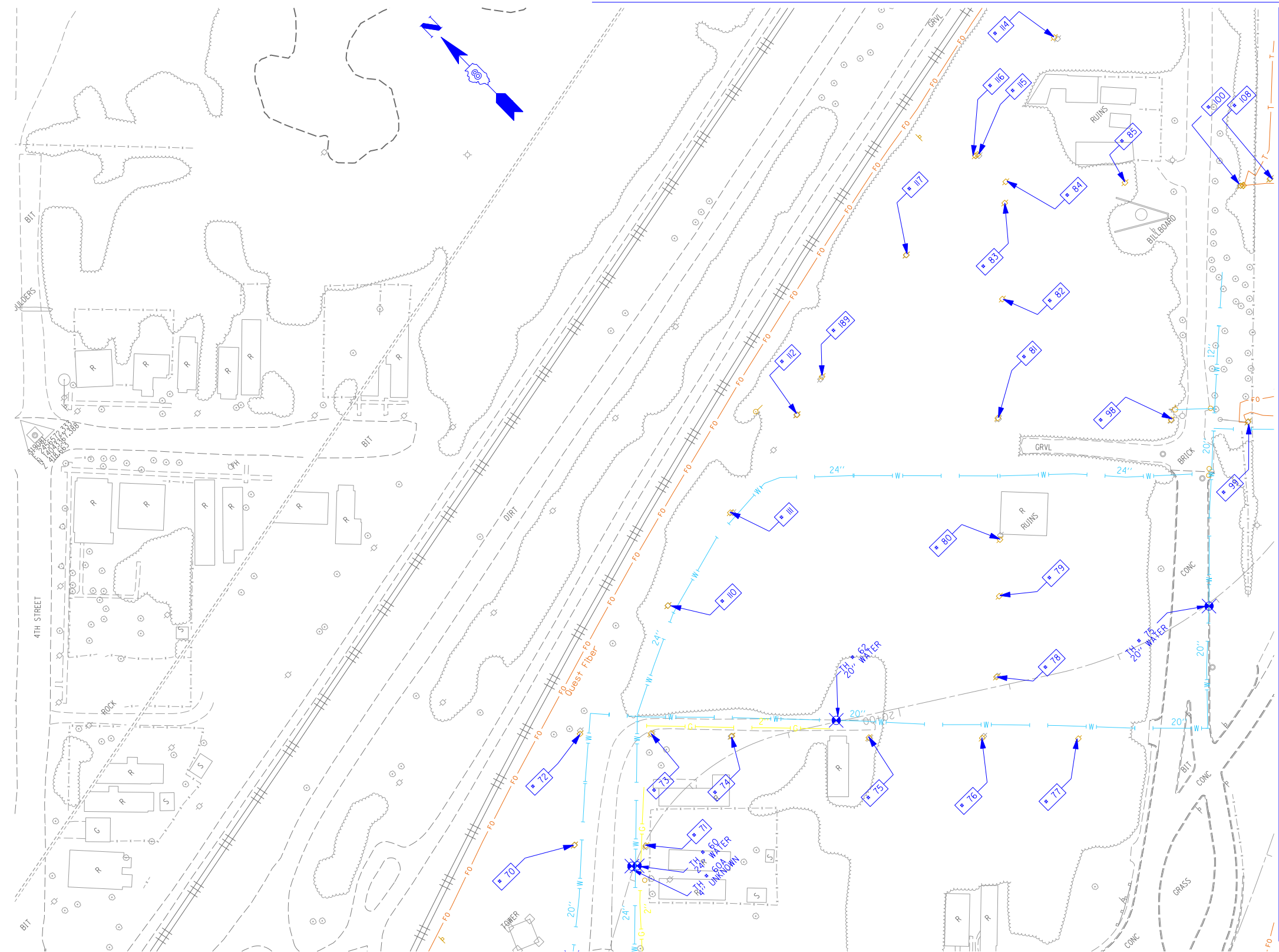
FILE NAME =	USER NAME =	DESIGNED EG, JP, LP	REVISED
*FILE#		DRAWN KLC	7/28/09 - 8/26/09 ADDED TEST HOLES #60-108
	PLOT SCALE = 1" = 50'	CHECKED JB	REVISED
	PLOT DATE = *DATE*	DATE 9/15/09	REVISED

STATE OF ILLINOIS
DEPARTMENT OF TRANSPORTATION

Mississippi River Bridge Project

SCALE:	SHEET NO.	STA.	TO STA.
--------	-----------	------	---------

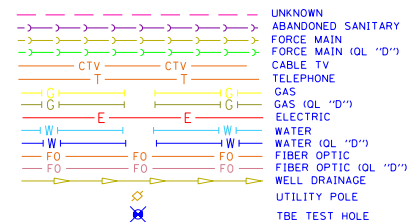
F.A.T. RTE.	SECTION	COUNTY	TOTAL SHEETS	SHEET NO.
		St. Clair	37	23
PTB NO. 147-038				
FED. ROAD DIST. NO. ILLINOIS Job No. D-98-061-08				



MATCH TO PAGE 25

TBE Pole Number	Approximate Location	Identification # on Pole	Utilities Attached to Poles	Utility Owners	Notes: Additional Items Attached to Poles
70	ON 7TH 150' E. OF EXCHANGE CL	727557 1109	ELECTRIC, CATV, TELEPHONE, FIBER OPTIC	AMEREN ELECTRIC, CHARTER CABLE, AT&T	TRANSFORMER
71	ON 7TH 150' E. OF EXCHANGE CL	19001	ELECTRIC, TELEPHONE SERVICE	AMEREN ELECTRIC, AT&T	
72	ON 7TH 250' E. OF EXCHANGE CL	727558	ELECTRIC, CATV, TELEPHONE, FIBER OPTIC	AMEREN ELECTRIC, CHARTER CABLE, AT&T	GUY N.
73	ON 7TH 253' E. OF EXCHANGE CL	18000	ELECTRIC, CATV, TELEPHONE, FIBER OPTIC	AMEREN ELECTRIC, CHARTER CABLE, AT&T	LIGHT
74	FROM CL. OF 7TH 194' S. W/S OF ALLEY	727559 703	ELECTRIC, CATV, TELEPHONE, FIBER OPTIC	AMEREN ELECTRIC, CHARTER CABLE, AT&T	
75	FROM CL. OF 7TH 230' S. W/S OF ALLEY	727560	ELECTRIC, CATV, TELEPHONE, FIBER OPTIC	AMEREN ELECTRIC, CHARTER CABLE, AT&T	TRANSFORMER
76	FROM CL. OF 7TH 330' S. W/S OF ALLEY	727561	ELECTRIC, CATV, TELEPHONE, FIBER OPTIC	AMEREN ELECTRIC, CHARTER CABLE, AT&T	GUY S.
77	FROM CL. OF 7TH 430' S. W/S OF ALLEY	NO TAG	TELEPHONE	AT&T	
78	BULDOZED PATH E. OF ALLEY, S. OF 7TH & PARALLEL OF EXCHANGE	2029483	CATV, FIBER OPTIC, TELEPHONE	AT&T, CHARTER CABLE	GUY W. / CONNECT TO POLE 76,79
79	BULDOZED PATH E. OF ALLEY, S. OF 7TH & PARALLEL OF EXCHANGE	2029448	CATV, FIBER OPTIC, TELEPHONE	AT&T, CHARTER CABLE	CONNECT TO POLE 78, 80
80	BULDOZED PATH E. OF ALLEY, S. OF 7TH & PARALLEL OF EXCHANGE	2029445	CATV, FIBER OPTIC, TELEPHONE	AT&T, CHARTER CABLE	CONNECT TO POLE 81, 79
81	BULDOZED PATH E. OF ALLEY, S. OF 7TH & PARALLEL OF EXCHANGE	18989	ELECTRIC, CATV, TELEPHONE, FIBER OPTIC	AMEREN ELECTRIC, CHARTER CABLE, AT&T	GUY E.
82	BULDOZED PATH E. OF ALLEY, S. OF 7TH & PARALLEL OF EXCHANGE	1214	TELEPHONE	AT&T	
83	BULDOZED PATH E. OF ALLEY, S. OF 7TH & PARALLEL OF EXCHANGE	NO TAG	TELEPHONE	AT&T	GUY E.
84	BULDOZED PATH E. OF ALLEY, S. OF 7TH & PARALLEL OF EXCHANGE	725	TELEPHONE	AT&T	
85	105' SE OF POLE 84, 102' NW OF POLE 100	754619	TELEPHONE	AT&T	TELEPHONE SERVICE TO BILLBOARD
98	NE CORNER OF WINSTANLEY & 8TH CL	18997 683	FIBER OPTIC, ELECTRIC, CATV	AMEREN ELECTRIC, CHARTER CABLE	LIGHT
99	SE CORNER OF WINSTANLEY & 8TH	18996	TELEPHONE, ELECTRIC, CATV	AMEREN ELECTRIC, CHARTER CABLE, AT&T	FOC DROP, GUY N. & S.
100	234' E. CL. OF WINSTANLEY & 8TH CL	NO TAG	TELEPHONE	AT&T	
108	234' E. OF WINSTANLEY & 8TH CL	NO TAG	TELEPHONE SERVICE	AT&T	TELEPHONE SERVICE DROP
110	E. OF POLE 72	2799517	ELECTRIC	AMEREN ELECTRIC	
111	E. OF POLE 110	727564	ELECTRIC	AMEREN ELECTRIC	
112	N. OF POLE 111	18999	ELECTRIC, CATV	AMEREN ELECTRIC, CHARTER CABLE	CABLE CUT AT POLE
114	W. OF POLE 113	737235	ELECTRIC	AMEREN ELECTRIC	
115	E. OF POLE 116	NO TAG	NO UTILITIES		TOP CUT OFF
116	W. OF POLE 114	737234	ELECTRIC	AMEREN ELECTRIC	TRANSFORMER, ELEC DROP
117	W. OF POLE 116	737233	ELECTRIC	AMEREN ELECTRIC	GUY
189	E. OF POLE 112	737232	ELECTRIC	AMEREN ELECTRIC	

MATCH TO PAGE 23



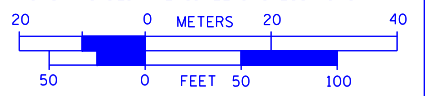
Utilities shown in color on these plans as depicted in the legend have been investigated by TBE Group, Inc in accordance with SUE Industry Standards. All other information shown has been provided to TBE Group, Inc by others. TBE's SUE field investigation was finished on 5/22/09. Changes to utilities after this date may have been made and therefore may result in variances from this plan. Consideration should be given to updating this plan if deemed advisable prior to final design and construction.

ALL UTILITIES SHOWN QUALITY LEVEL "B" UNLESS NOTED OTHERWISE.

Utility Quality Level "A" : Test Hole
 Utility Quality Level "B" : Designating
 Utility Quality Level "C" : Research with Survey
 Utility Quality Level "D" : Records Research



TBE GROUP, INC.
 CIVIL ENGINEERING • TRANSPORTATION • ENVIRONMENTAL PLANNING • UTILITY ENGINEERING/LOCATING



Checked By: _____ Date: _____
 TBE Job No. IL0950601.602.603.604.607.608.609
 SUE Plan Page: 26 of 35

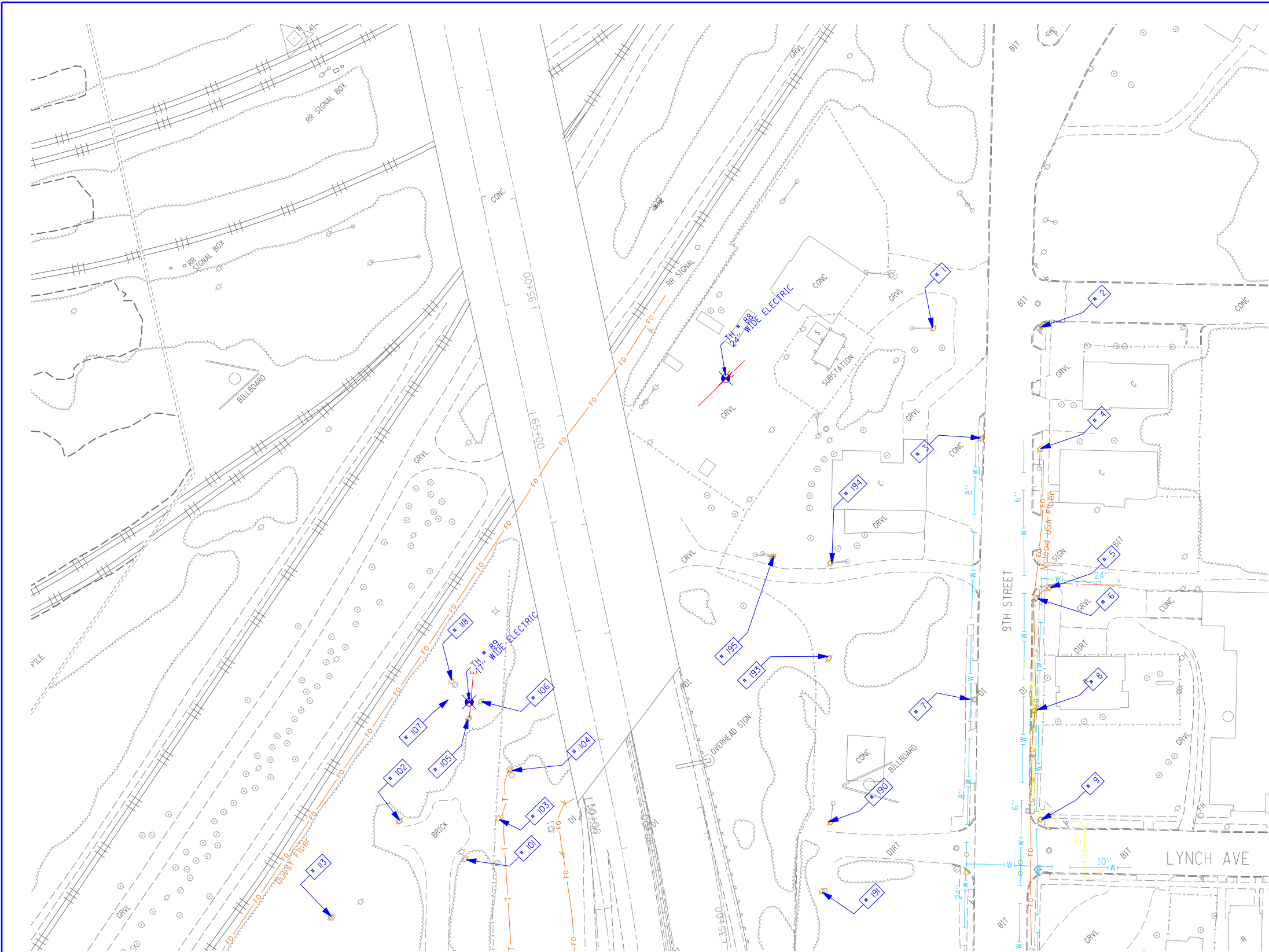
FILE NAME =	USER NAME =	DESIGNED <i>EG, IP, LP</i>	REVISED
*FILE#		DRAWN <i>KLC</i>	7/28/09 - 8/26/09 ADDED TEST HOLES *60-108
	PLOT SCALE = 1" = 50'	CHECKED <i>JB</i>	REVISED
	PLOT DATE = *DATE*	DATE <i>9/15/09</i>	REVISED

STATE OF ILLINOIS DEPARTMENT OF TRANSPORTATION

Mississippi River Bridge Project

SCALE: SHEET NO. STA. TO STA.

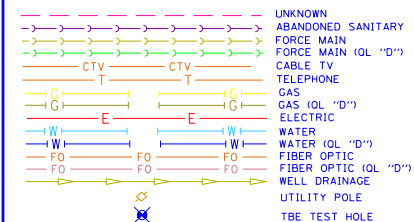
F.A.T. RTE.	SECTION	COUNTY	TOTAL SHEETS	SHEET NO.
		St. Clair	37	24
PTB NO. 147-038				
FED. ROAD DIST. NO. ILLINOIS Job No. D-98-061-08				



TBE Pole Number	Approximate Location	Identification # on Pole	Utilities Attached to Poles	Utility Owners	Notes: Additional Items Attached to Poles
1	NW CORNER 9TH & MORRIS AVE. EAST OF SUB STA.	728210(744)	ELECTRIC, TELEPHONE	AMEREN ELECTRIC, AT&T	2 GUYS TO THE NORTH
2	SE CORNER OF 9TH & MORRIS AVE.	18737	ELECTRIC, FIBER OPTIC, TELEPHONE, CATV	AMEREN ELECTRIC, CHARTER CABLE, AT&T	LIGHT, FIBER HH TO WEST
3	125' WEST OF MORRIS AVE.	131*(DESTROYED)	TELEPHONE	AT&T	COMING ACROSS 9TH ST. FROM POLE #4
4	133' WEST OF LAKE AVE.	2475418 626	ELECTRIC, FIBER OPTIC, TELEPHONE, CATV	AMEREN ELECTRIC, CHARTER CABLE, AT&T	LIGHT
5	258' WEST OF MORRIS AVE. 26' S OF 9TH ST. CL.	734922	ELECTRIC, TELEPHONE	AMEREN ELECTRIC, AT&T	
6	267' WEST OF MORRIS AVE.	728207	ELECTRIC, FIBER OPTIC, TELEPHONE, CATV	AMEREN ELECTRIC, CHARTER CABLE, AT&T	TELEPHONE DROP
7	363' WEST OF MORRIS AVE.	NO TAG	NO UTILITIES		POLE ANCHOR, HOLDING UP POLE #8
8	371' WEST OF MORRIS AVE.	728206	ELECTRIC, CATV, FIBER OPTIC	AMEREN ELECTRIC, AT&T	GUY TO WEST
9	SE CORNER OF 9TH & LYNCH	18746 E628	ELECTRIC, CATV, FIBER OPTIC	AMEREN ELECTRIC, CHARTER CABLE, AT&T	
101	475' EAST OF WINSTANLEY & 8TH CL	737238	NO UTILITIES		GUY TO SOUTH, ABANDONED POLE
102	508' EAST OF WINSTANLEY & 8TH CL	737237	ELECTRIC	AMEREN ELECTRIC	TRANSFORMER, LIGHT
103	508' EAST OF WINSTANLEY & 8TH CL	NO TAG	ELECTRIC	AMEREN ELECTRIC	METER
104	569' EAST OF WINSTANLEY & 8TH CL	NO TAG	ELECTRIC SERVICE	AMEREN ELECTRIC	METER
105	COULD NOT GET DUE TO TALL WEEDS	737239 745	ELECTRIC	AMEREN ELECTRIC	ELECTRIC DROP
106	COULD NOT GET DUE TO TALL WEEDS	737240	STRAIN POLE		HOLDING POLE 105
107	COULD NOT GET DUE TO TALL WEEDS	NO TAG	NO UTILITIES		2 GUYS EAST
113	WEST OF POLE 102	737236	ELECTRIC	AMEREN ELECTRIC	
118	NE OF POLE 105	737241	NO UTILITIES		2 GUYS
190	ON LYNCH 156' WEST OF 9TH ST. CL	18745	ELECTRIC, CATV	AMEREN ELECTRIC, CHARTER CABLE	GUY TO WEST
191	ON LYNCH 160' WEST OF 9TH ST. CL	728213	ELECTRIC, CATV	AMEREN ELECTRIC, CHARTER CABLE	GUY TO SOUTH
193	SOUTH OF POLE #190	18744	ELECTRIC	AMEREN ELECTRIC	TRANSFORMER
194	NORTH OF POLE #193	18743	ELECTRIC	AMEREN ELECTRIC	
195	NORTH OF POLE #194	728212	ELECTRIC	AMEREN ELECTRIC	GUY, STRAIN FOR POLE #194

MATCH TO PAGE 26

MATCH TO PAGE 25



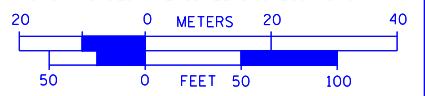
Utilities shown in color on these plans as depicted in the legend have been investigated by TBE Group, Inc in accordance with SUE Industry Standards. All other information shown has been provided to TBE Group, Inc by others. TBE's SUE field investigation was finished on 5/22/09. Changes to utilities after this date may have been made and therefore may result in variances from this plan. Consideration should be given to updating this plan if deemed advisable prior to final design and construction.

ALL UTILITIES SHOWN QUALITY LEVEL "B" UNLESS NOTED OTHERWISE.

Utility Quality Level "A" : Test Hole
 Utility Quality Level "B" : Designating
 Utility Quality Level "C" : Research with Survey
 Utility Quality Level "D" : Records Research



TBE GROUP, INC.
 CIVIL ENGINEERING • TRANSPORTATION • ENVIRONMENTAL
 PLANNING • UTILITY ENGINEERING/LOCATING



Checked By: _____
 Date: _____

TBE Job No. IL09500601.602.603.604.
 607.608.609
 SUE Plan Page: 27 of 35

FILE NAME =	USER NAME =	DESIGNED EG, JP, LP	REVISED 7/28/09 - 8/26/09 ADDED TEST HOLES #60-108
#FILE#	DRAWN KLC	CHECKED JB	REVISED
	PLOT SCALE = 1" = 50'	DATE 9/15/09	REVISED
	PLOT DATE = #DATE#		

**STATE OF ILLINOIS
 DEPARTMENT OF TRANSPORTATION**

Mississippi River Bridge Project

SCALE: SHEET NO. STA. TO STA.


F.A.T. RTE.	SECTION	COUNTY	TOTAL SHEETS	SHEET NO.
		St. Clair	37	25
PTB NO. 147-038				
FED. ROAD DIST. NO. ILLINOIS Job No. D-98-061-08				

VERIFIED UTILITY INFORMATION								
TEST HOLE #	SIZE & TYPE	NORTHING	EASTING	EXISTING TOP ELEVATION	EXISTING CUT	REFERENCE ELEVATION	COMMENTS	
1	4" G	14043453.467	2454521.462	415.92'	2.65'	418.57'	UTILITY QUALITY "A"	
1A	6" OTHER	14043457.506	2454517.110	415.35'	3.53'	418.88'	UTILITY QUALITY "A"	
2	10" W	14044682.350	2453017.574	414.06'	2.50'	416.56'	UTILITY QUALITY "A"	
2A	10" UNK	14044681.786	2453017.964	411.60'	4.95'	416.55'	UTILITY QUALITY "A"	
3	6" OTHER	14044655.860	2453035.794	412.20'	4.87'	417.07'	UTILITY QUALITY "A"	
4	6" OTHER	14044763.701	2453141.839	411.98'	4.82'	416.80'	UTILITY QUALITY "A"	
5	10" G	14045514.452	2453657.049	412.75'	3.99'	416.74'	UTILITY QUALITY "A"	
6	10" G	14045453.669	2453786.431	413.30'	2.81'	416.11'	UTILITY QUALITY "A"	
7	18" W	14045312.599	2453875.167	413.79'	2.21'	416.00'	UTILITY QUALITY "A"	
8	4" G	14045328.282	2453854.150	413.06'	3.43'	416.49'	UTILITY QUALITY "A"	
9	18" W	14045031.150	2454154.105	415.32'	3.69'	419.01'	UTILITY QUALITY "A"	
10	8" W	14045034.302	2454156.332	416.21'	2.70'	418.91'	UTILITY QUALITY "A"	
11	18" W	14044906.199	2454276.047	414.47'	4.24'	418.71'	UTILITY QUALITY "A"	
11A	6" UNK	14044906.541	2454276.470	415.21'	3.49'	418.70'	UTILITY QUALITY "A"	
12	8" W	14044909.978	2454279.395	415.34'	3.33'	418.67'	UTILITY QUALITY "A"	
13	2" G	14044137.783	2452877.805	413.86'	3.02'	416.88'	UTILITY QUALITY "A"	
14	20" W	14044141.767	2452881.669	413.49'	3.14'	416.63'	UTILITY QUALITY "A"	
15	2" G	14044110.367	2452905.268	414.08'	2.90'	416.98'	UTILITY QUALITY "A"	
16	20" W	14044114.243	2452909.581	413.08'	3.75'	416.83'	UTILITY QUALITY "A"	
17	4" FOC	14042753.410	2456505.857	416.01'	3.43'	419.44'	UTILITY QUALITY "A"	
18	4" G	14044112.780	2455173.719	413.31'	3.97'	417.28'	UTILITY QUALITY "A"	
19	4" G	14044070.850	2455134.286	413.36'	3.59'	416.95'	UTILITY QUALITY "A"	
20	8" W	14044460.669	2454720.196	414.51'	2.90'	417.41'	UTILITY QUALITY "A"	
20A	8" W	14044463.632	2454721.022	414.51'	2.77'	417.28'	UTILITY QUALITY "A"	
21	12" W	14044513.392	2454658.497	412.84'	5.11'	417.95'	UTILITY QUALITY "A"	
22	12" W	14044576.294	2454686.329	413.53'	4.59'	418.12'	UTILITY QUALITY "A"	
23	8" W	14044607.934	2454578.131	414.89'	3.16'	418.05'	UTILITY QUALITY "A"	
23A	8" W	14044609.557	2454578.474	414.89'	3.21'	418.10'	UTILITY QUALITY "A"	
24	12" W	14044809.485	2453210.706	411.99'	4.69'	416.68'	UTILITY QUALITY "A"	
25	12" W	14044480.796	2452947.689	410.82'	6.43'	417.25'	UTILITY QUALITY "A"	
26	2" UNK	14045595.790	2452674.659	412.87'	2.36'	415.23'	UTILITY QUALITY "A"	
27	18" SAN	14045591.244	2452697.181	403.70'	11.64'	415.34'	UTILITY QUALITY "A"	
28	12" W	14045566.072	2452744.859	409.35'	6.02'	415.37'	UTILITY QUALITY "A"	
29	18" W	14045492.479	2453734.725	413.44'	2.63'	416.07'	UTILITY QUALITY "A"	

VERIFIED UTILITY INFORMATION								
TEST HOLE #	SIZE & TYPE	NORTHING	EASTING	EXISTING TOP ELEVATION	EXISTING CUT	REFERENCE ELEVATION	COMMENTS	
30	8" W	14044161.696	2452885.767	410.01'	6.90'	416.91'	UTILITY QUALITY "A"	
31	16" W	14044156.860	2452881.447	414.00'	2.69'	416.69'	UTILITY QUALITY "A"	
32	16" W	14044133.132	2452906.448	413.76'	3.09'	416.85'	UTILITY QUALITY "A"	
33	8" W	14044136.345	2452910.838	410.15'	6.84'	416.99'	UTILITY QUALITY "A"	
34	16" W	14044174.031	2452897.250	412.05'	4.69'	416.74'	UTILITY QUALITY "A"	
34A	6" UNK	14044174.031	2452897.250	414.07'	2.67'	416.74'	UTILITY QUALITY "A"	
35	18"X12" BT	14044175.836	2452899.292	413.94'	2.72'	416.66'	UTILITY QUALITY "A"	
36	16" W	14044148.505	2452922.299	412.78'	4.07'	416.85'	UTILITY QUALITY "A"	
36A	6" UNK	14044148.476	2452922.110	414.09'	2.75'	416.84'	UTILITY QUALITY "A"	
37	18"X12" BT	14044150.249	2452924.065	414.04'	2.75'	416.79'	UTILITY QUALITY "A"	
38	6" W	14047246.513	2449940.330	402.58'	2.31'	404.89'	UTILITY QUALITY "A"	
39	6" W	14047250.708	2449919.903	402.04'	2.94'	404.98'	UTILITY QUALITY "A"	
40	48" W	14047284.727	2449874.354	401.51'	3.65'	405.16'	UTILITY QUALITY "A"	
41	24" W	14047268.684	2449897.339	402.80'	2.62'	405.42'	UTILITY QUALITY "A"	
42	6" W	14047447.348	2450113.793	402.59'	2.79'	405.38'	UTILITY QUALITY "A"	
43	6" W	14047440.457	2450134.220	402.09'	3.11'	405.20'	UTILITY QUALITY "A"	
44	6" W	14047554.670	2450219.704	402.72'	2.37'	405.09'	UTILITY QUALITY "A"	
45	6" W	14047535.696	2450228.748	402.33'	2.68'	405.01'	UTILITY QUALITY "A"	
46	48" W	14047521.685	2449943.255	402.40'	3.50'	405.90'	UTILITY QUALITY "A"	
47	24" W	14047522.312	2449962.793	403.50'	2.60'	406.10'	UTILITY QUALITY "A"	
48	48" W	14047438.557	2449917.613	401.95'	3.68'	405.63'	UTILITY QUALITY "A"	
49	24" W	14047428.655	2449938.495	402.96'	2.58'	405.54'	UTILITY QUALITY "A"	
50	18" FM	14047419.760	2449748.990	402.25'	3.11'	405.36'	UTILITY QUALITY "A"	
51	24" FM	14047417.600	2449744.130	401.01'	4.29'	405.30'	UTILITY QUALITY "A"	
52	24" FM	14047502.669	2449715.552	401.51'	4.22'	405.73'	UTILITY QUALITY "A"	
53	18" FM	14047504.477	2449721.132	402.51'	3.30'	405.81'	UTILITY QUALITY "A"	
54	12" W	14045442.112	2452609.121	407.81'	7.02'	414.83'	UTILITY QUALITY "A"	
55	8" W	14045468.223	2452602.963	410.22'	4.78'	415.00'	UTILITY QUALITY "A"	
56	6" W	14045584.025	2452728.712	411.21'	4.21'	415.42'	UTILITY QUALITY "A"	
57	8" W	14045402.091	2452469.726	409.95'	4.91'	414.86'	UTILITY QUALITY "A"	
58	8" W	14045446.203	2452607.700	409.59'	5.28'	414.87'	UTILITY QUALITY "A"	
59	8" W	14045397.747	2452504.516	411.38'	3.35'	414.73'	UTILITY QUALITY "A"	

NOTES				ABBREVIATIONS			
				BT = TELEPHONE			
				FM = FORCE MAIN			
				FOC = FIBER OPTIC			
				G = GAS MAIN			
				SAN = SANITARY			
				UNK = UNKNOWN			
				W = WATER			
				OTHER = RETIRED GAS			

ALL INFORMATION SHOWN WAS OBTAINED FROM A LOCATION SURVEY.



TBE GROUP, INC.
CIVIL ENGINEERING • TRANSPORTATION • ENVIRONMENTAL
 PLANNING • UTILITY ENGINEERING/LOCATING

Checked By: _____
 Date: _____

TBE Job No. IL09500601, 602,603,604,607

F.A.T. RTE.	SECTION	COUNTY	TOTAL SHEETS	SHEET NO.
		St. Clair	37	26
PTB NO. 147-038				
<small>FED. ROAD DIST. NO. ILLINOIS Job No. D-98-061-08</small>				

FILE NAME =	USER NAME =	DESIGNED <i>EG</i>	REVISED
•FILE#		DRAWN <i>KLC</i>	REVISED
	PLOT SCALE = 1" = 50'	CHECKED <i>JB</i>	REVISED
	PLOT DATE = •DATE	DATE <i>2/13/09</i>	REVISED

STATE OF ILLINOIS DEPARTMENT OF TRANSPORTATION		Mississippi River Bridge Project	
SCALE:	SHEET NO.	STA.	TO STA.

VERIFIED UTILITY INFORMATION								
TEST HOLE #	SIZE & TYPE	NORTHING	EASTING	EXISTING TOP ELEVATION	EXISTING CUT	REFERENCE ELEVATION	COMMENTS	
60	24" W	14042722.330	2456684.337	414.24'	3.18'	417.42'	UTILITY QUALITY "A"	
60A	4" UNK	14042725.390	2456680.732	409.70'	7.59'	417.29'	UTILITY QUALITY "A"	
61	20" W	14042705.070	2456586.129	412.70'	4.01'	416.71'	UTILITY QUALITY "A"	
62	20" W	14042690.440	2456899.898	415.02'	3.65'	418.67'	UTILITY QUALITY "A"	
63	2" UNK	14042281.530	2456155.952	414.84'	3.61'	418.45'	UTILITY QUALITY "A"	
64	36" W	14042316.230	2456136.414	413.76'	4.43'	418.19'	UTILITY QUALITY "A"	
65	2" UNK	14042314.090	2456133.884	414.84'	3.51'	418.35'	UTILITY QUALITY "A"	
66	8" UNK	14042450.450	2455994.052	414.83'	3.40'	418.23'	UTILITY QUALITY "A"	
67	2" UNK	14042454.430	2455998.409	415.44'	2.85'	418.29'	UTILITY QUALITY "A"	
68	4" UNK	14042457.470	2456002.037	414.82'	3.45'	418.27'	UTILITY QUALITY "A"	
69	36" W	14042464.890	2456012.026	414.96'	3.67'	418.63'	UTILITY QUALITY "A"	
70	20" W	14042286.640	2456154.851	412.22'	6.14'	418.36'	UTILITY QUALITY "A"	
71	20" W	14042241.950	2455615.171	416.05'	5.87'	421.92'	UTILITY QUALITY "A"	
72	20" W	14042232.410	2455517.658	418.91'	4.17'	423.08'	UTILITY QUALITY "A"	
73	20" W	14042156.060	2455213.133	420.68'	4.48'	425.16'	UTILITY QUALITY "A"	
74	20" W	14042120.280	2455122.182	420.08'	6.95'	427.03'	UTILITY QUALITY "A"	
75	20" W	14042531.070	2457205.577	411.43'	3.76'	415.19'	UTILITY QUALITY "A"	
76	24" W	14042583.630	2457375.789	410.73'	2.57'	413.30'	UTILITY QUALITY "A"	
77	4" FOC	14042590.660	2457382.922	410.40'	3.30'	413.70'	UTILITY QUALITY "A"	
78	(2)2" FOC	14042604.670	2457401.268	409.76'	3.79'	413.55'	UTILITY QUALITY "A"	
79	(2)2" FOC	14042433.810	2457556.975	406.63'	7.50'	414.13'	UTILITY QUALITY "A"	
80	4" FOC	14042430.280	2457546.292	407.51'	6.27'	413.78'	UTILITY QUALITY "A"	
81	*36" W	14042421.610	2457539.600	410.78'	2.75'	413.53'	UTILITY QUALITY "A"	
82	UNK W	14041858.440	2456590.499	411.89'	4.38'	416.27'	SEE NOTE	
83	30" W	14041843.460	2456585.801	411.68'	4.99'	416.67'	UTILITY QUALITY "A"	
84	30" W	14041740.290	2456692.758	410.76'	4.22'	414.98'	UTILITY QUALITY "A"	
85	24" W	14041730.210	2456681.592	410.71'	5.75'	416.46'	UTILITY QUALITY "A"	
86	30" W	14041566.250	2456872.950	408.39'	7.94'	416.33'	UTILITY QUALITY "A"	
87	*36" FM	14038424.830	2459419.559	413.15'	5.95'	419.10'	UTILITY QUALITY "A"	
88	24" E	14043097.290	2458118.122	409.90'	2.43'	412.33'	UTILITY QUALITY "A"	
89	17" E	14043051.720	2457749.264	413.05'	3.58'	416.63'	UTILITY QUALITY "A"	
90	12" FM	14038436.480	2459376.954	412.23'	7.27'	419.50'	UTILITY QUALITY "A"	
90A	12" FM	14038435.290	2459376.674	412.21'	7.25'	419.46'	UTILITY QUALITY "A"	

VERIFIED UTILITY INFORMATION								
TEST HOLE #	SIZE & TYPE	NORTHING	EASTING	EXISTING TOP ELEVATION	EXISTING CUT	REFERENCE ELEVATION	COMMENTS	
91	12" FM	14038473.320	2459293.127	414.50'	4.29'	418.79'	UTILITY QUALITY "A"	
91A	12" FM	14038471.500	2459292.633	414.50'	4.22'	418.72'	UTILITY QUALITY "A"	
92	12" FM	14038504.490	2459205.834	415.49'	1.90'	417.39'	UTILITY QUALITY "A"	
92A	12" FM	14038503.100	2459205.251	415.58'	1.91'	417.49'	UTILITY QUALITY "A"	
93	36" FM	14038733.720	2458735.084	407.51'	6.87'	414.38'	UTILITY QUALITY "A"	
94	12" FM	14039149.340	2458190.417	408.41'	5.80'	414.21'	UTILITY QUALITY "A"	
94A	12" FM	14039151.160	2458191.975	408.38'	6.12'	414.50'	UTILITY QUALITY "A"	
95	12" W	14040384.740	2456656.310	409.58'	3.88'	413.46'	UTILITY QUALITY "A"	
96	10" W	14039395.970	2457628.719	409.76'	3.90'	413.66'	UTILITY QUALITY "A"	
97	12" W	14040977.440	2456072.467	409.99'	4.94'	414.93'	UTILITY QUALITY "A"	
98	6" W	14040949.580	2456102.818	409.77'	4.89'	414.66'	UTILITY QUALITY "A"	
99	12" W	14040968.400	2456092.057	410.09'	4.55'	414.64'	UTILITY QUALITY "A"	
100	6" W	14040514.240	2457280.956	410.83'	3.86'	414.69'	UTILITY QUALITY "A"	
101	24" W	14041552.710	2456856.617	410.17'	7.13'	417.30'	UTILITY QUALITY "A"	
102	36" W	14042207.970	2456242.068	412.43'	7.34'	419.77'	UTILITY QUALITY "A"	
103	8" UNK	14042191.050	2456241.155	414.57'	5.03'	419.60'	UTILITY QUALITY "A"	
104	8" SAN	14044643.210	2454401.789	412.73'	6.11'	418.84'	UTILITY QUALITY "A"	
105	12" SAN	14044443.800	2454701.565	412.75'	4.88'	417.63'	UTILITY QUALITY "A"	
106	12" SAN	14044163.280	2454980.991	412.62'	3.99'	416.61'	UTILITY QUALITY "A"	
107	10" SAN	14044683.950	2454353.616	415.65'	3.63'	419.28'	UTILITY QUALITY "A"	
108	8" SAN	14044685.280	2454352.426	413.15'	6.13'	419.28'	UTILITY QUALITY "A"	

NOTES

* TH #81 - RECORDS SHOW A 24" WATER MAIN BUT WE EXPOSED A 36" STEEL PIPE WHICH WE BELIEVE COULD BE A CASING FOR THE WATER MAIN.

TH #82 - UNABLE TO EXPOSE UTILITY DUE TO COLLAPSING GRAVEL. BY UTILIZING THE AIR LANCE WE WERE ABLE TO FEEL THE TOP OF PIPE. UTILITY QUALITY LEVEL "B"

* TH #87 - WE EXPOSED A 36" STEEL PIPE WHICH WE BELIEVE TO BE THE CASING FOR THE 2- IDOT WELL DISCHARGE PIPES.

ABBREVIATIONS

BT = TELEPHONE
 FM = FORCE MAIN
 FOC = FIBER OPTIC
 G = GAS MAIN
 SAN = SANITARY
 UNK = UNKNOWN
 W = WATER
 OTHER = RETIRED GAS


ALL INFORMATION SHOWN WAS OBTAINED FROM A LOCATION SURVEY.

FILE NAME :	USER NAME :	DESIGNED <i>EG</i>	REVISED
#FILE#		DRAWN <i>KLC</i>	REVISED
	PLOT SCALE = 1" = 50'	CHECKED <i>JB</i>	REVISED
	PLOT DATE = #DATE#	DATE <i>9/15/09</i>	REVISED

**STATE OF ILLINOIS
DEPARTMENT OF TRANSPORTATION**

Mississippi River Bridge Project

SCALE: SHEET NO. STA. TO STA.

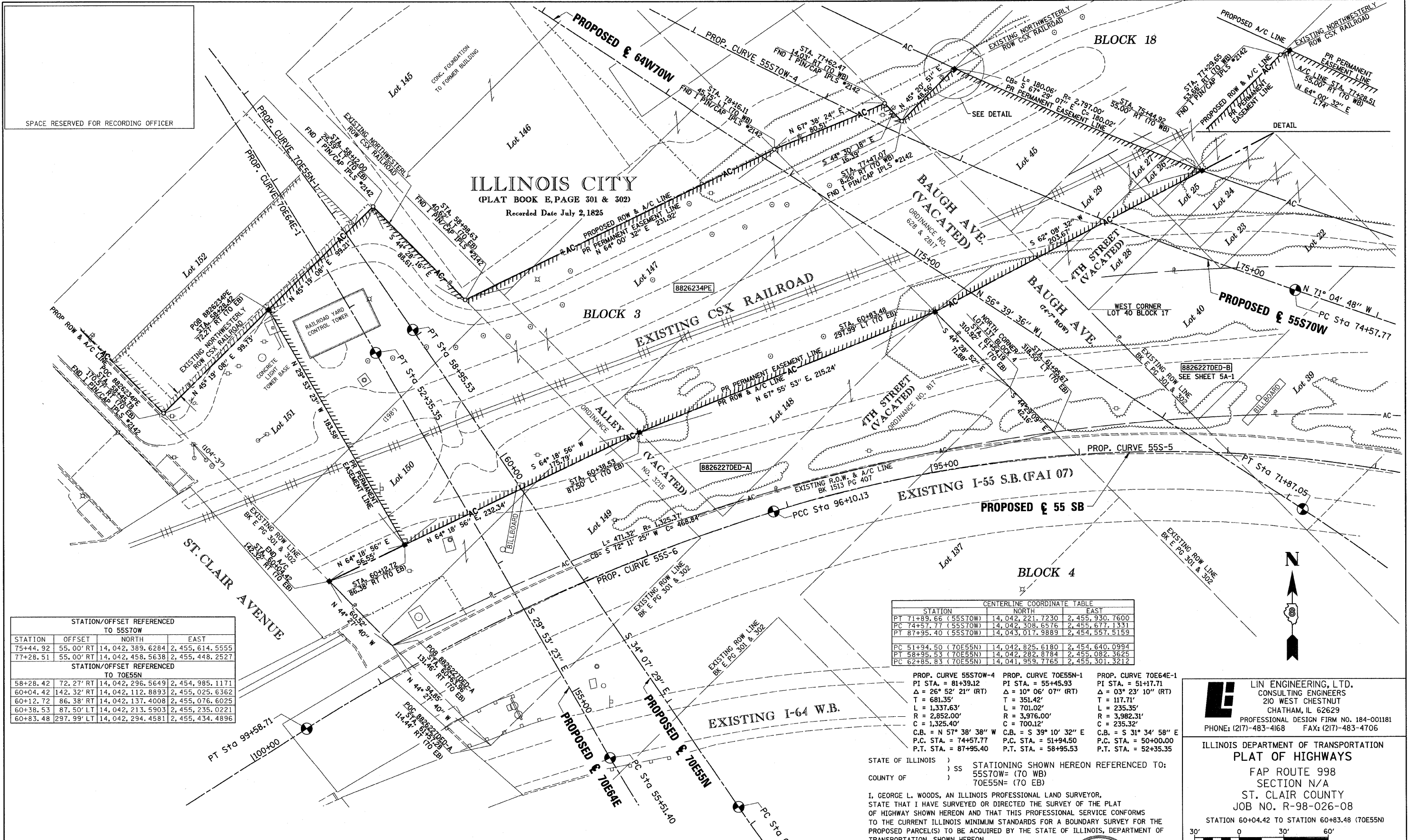


TBE GROUP, INC.
 CIVIL ENGINEERING • TRANSPORTATION • ENVIRONMENTAL
 PLANNING • UTILITY ENGINEERING/LOCATING

Checked By: _____ TBE Job No. IL09500601,602,603,604,607,608,609
 Date: _____

F.A.T. RTE.	SECTION	COUNTY	TOTAL SHEETS	SHEET NO.
		St. Clair	37	27
PTB NO. 147-038				
FED. ROAD DIST. NO. ILLINOIS Job No. D-98-061-08				

PART OF THE SW 1/4 OF SECTION 7, T2N, R9W OF THE 3RD PM, ST. CLAIR COUNTY, ILLINOIS



STATION/OFFSET REFERENCED TO 55STOW				
STATION	OFFSET	NORTH	EAST	
75+44.92	55.00' RT	14,042,389.6284	2,455,614.5555	
77+28.51	55.00' RT	14,042,458.5638	2,455,448.2527	
STATION/OFFSET REFERENCED TO 70E55N				
58+28.42	72.27' RT	14,042,296.5649	2,454,985.1171	
60+04.42	142.32' RT	14,042,112.8893	2,455,025.6362	
60+12.72	86.38' RT	14,042,137.4008	2,455,076.6025	
60+38.53	87.50' LT	14,042,213.5903	2,455,235.0221	
60+83.48	297.99' LT	14,042,294.4581	2,455,434.4896	

STATION	CENTERLINE COORDINATE TABLE	
	NORTH	EAST
PT 71+89.66 (55STOW)	14,042,221.7230	2,455,930.7600
PC 74+57.77 (55STOW)	14,042,308.6576	2,455,677.1331
PT 87+95.40 (55STOW)	14,043,017.9889	2,454,557.5159
PC 51+94.50 (70E55N)	14,042,825.6180	2,454,640.0994
PT 58+95.53 (70E55N)	14,042,282.8784	2,455,082.3625
PC 62+85.83 (70E55N)	14,041,959.7765	2,455,301.3212

PROP. CURVE 55STOW-4	PROP. CURVE 70E55N-1	PROP. CURVE 70E64E-1
PI STA. = 81+39.12	PI STA. = 55+45.93	PI STA. = 51+17.71
Δ = 26° 52' 21" (RT)	Δ = 10° 06' 07" (RT)	Δ = 03° 23' 10" (RT)
T = 681.35'	T = 351.42'	T = 117.71'
L = 1,337.63'	L = 701.02'	L = 235.35'
R = 2,852.00'	R = 3,976.00'	R = 3,982.31'
C = 1,325.40'	C = 700.12'	C = 235.32'
C.B. = N 57° 38' 38" W	C.B. = S 39° 10' 32" E	C.B. = S 31° 34' 58" E
P.C. STA. = 74+57.77	P.C. STA. = 51+94.50	P.C. STA. = 50+00.00
P.T. STA. = 87+95.40	P.T. STA. = 58+95.53	P.T. STA. = 52+35.35

STATE OF ILLINOIS)
 COUNTY OF)
 STATIONING SHOWN HEREON REFERENCED TO:
 55STOW= (70 WB)
 70E55N= (70 EB)

I, GEORGE L. WOODS, AN ILLINOIS PROFESSIONAL LAND SURVEYOR, STATE THAT I HAVE SURVEYED OR DIRECTED THE SURVEY OF THE PLAT OF HIGHWAY SHOWN HEREON AND THAT THIS PROFESSIONAL SERVICE CONFORMS TO THE CURRENT ILLINOIS MINIMUM STANDARDS FOR A BOUNDARY SURVEY FOR THE PROPOSED PARCEL(S) TO BE ACQUIRED BY THE STATE OF ILLINOIS, DEPARTMENT OF TRANSPORTATION, SHOWN HEREON.

DATED _____
 GEORGE L. WOODS, PLS NO. 3015
 LICENSE EXPIRATION DATE: 11/30/2010



Lin Engineering, Ltd.
 CONSULTING ENGINEERS
 210 WEST CHESTNUT
 CHATHAM, IL 62629
 PROFESSIONAL DESIGN FIRM NO. 184-001181
 PHONE: (217)-483-4168 FAX: (217)-483-4706

ILLINOIS DEPARTMENT OF TRANSPORTATION
PLAT OF HIGHWAYS
 FAP ROUTE 998
 SECTION N/A
 ST. CLAIR COUNTY
 JOB NO. R-98-026-08
 STATION 60+04.42 TO STATION 60+83.48 (70E55N)

SCALE: 1" = 30'		SHEET 4B OF	
F.A.U. RTE.	SECTION	COUNTY	TOTAL SHEETS
9153	82-1LS-1	ST. CLAIR	37
COMPLETION DATE OF FIELD WORK PERFORMED			SHEET NO.
LAND SURVEY:			CONTRACT NO. 76F40
ROW STAKING:			FED. ROAD DIST. NO. - ILLINOIS FED. AID PROJECT

PARCEL NO.	OWNER	TOTAL HOLDING ACRES	ACQUISITION BY DEDICATION		EASEMENTS		PERMANENT TAX NUMBER	PROPERTY ACQUIRED BY
			GROSS ACRES	REMAINDER SQ. FT.	PE = PERMANENT ACRES	TE = TEMPORARY SQ. FT.		
8826234PE	CSX TRANSPORTATION, INC. BK X PG XXX TITLE REPORT NO. SC-XXX.X	1			PE-1.8487	PE-80,529	XX-XX.X-XXX-XXX	
8826227DED	CSX TRANSPORTATION, INC. PB G PG49, BK 37 PG 609, BK L5 PG 319 TITLE REPORT NO. SC-5633.2	0.7255 (A) 1.1548 (B)	0.7255 (A) 1.1548 (B)	31,603 (A) 50,304 (B)	0.7255 (A) 1.1548 (B)		02-07.0-503-001 02-07.0-503-002	

* SEE TOTAL HOLDING AREA SOURCE TABLE ON SHEET 5

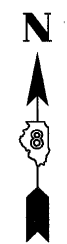
DATE = 7/28/2009
 FILE NAME = 461111.DWG
 PLOT SCALE = 1"=30'
 USER NAME = JLW

"A"
 FISCHER SCHEIN CO'S SUBD
 OF LOTS 33 & 34 AND PARTS
 OF LOTS 35, 39, & 40 OF BLOCK 17
 ILLINOIS CITY EAST ST. LOUIS ILLS.
 PLAT BOOK P PAGE 56
 RECORDED 27th JULY 1910

"B"
 ILLINOIS CITY
 PLAT BOOK E PAGE 301 & 302
 RECORDED JULY 2nd 1825

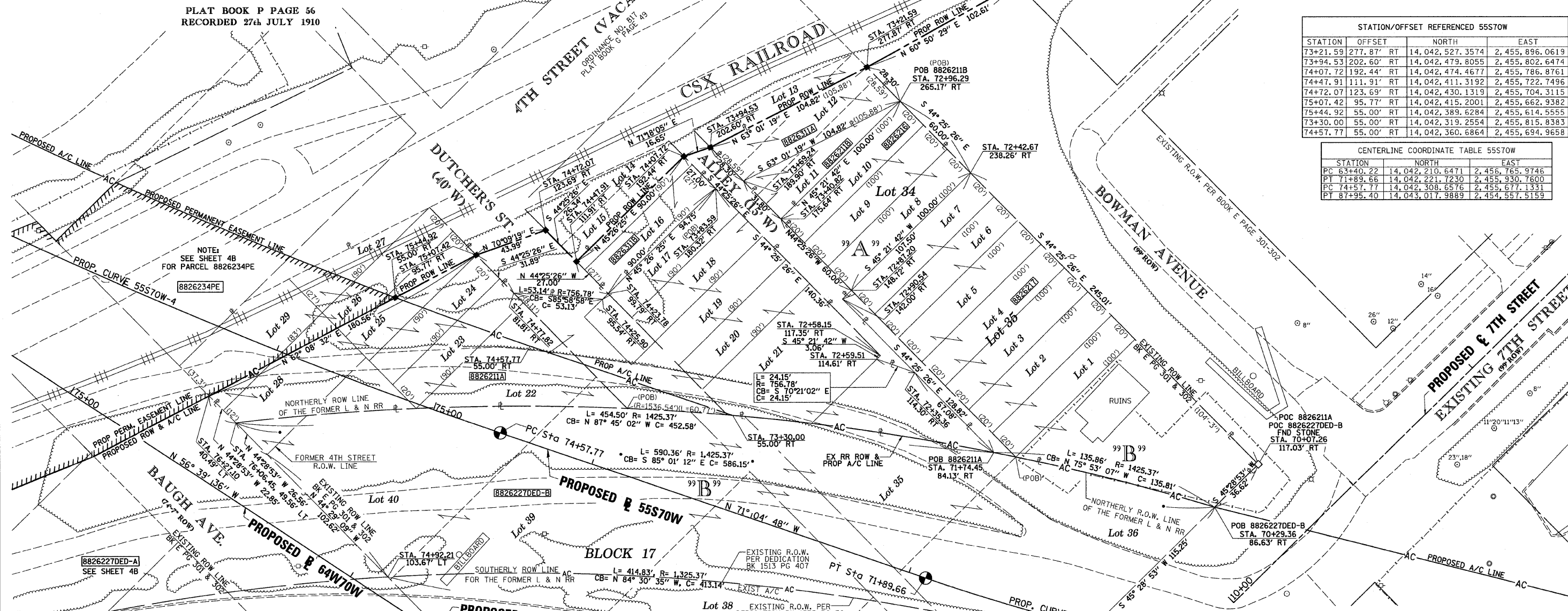
PROP. CURVE 55S70W-3
 PI STA. = 67+79.76
 Δ = 36° 19' 13" (RT)
 T = 439.54'
 L = 849.44'
 R = 1,340.00'
 C = 835.29'
 C.B. = N 89° 14' 25" W
 P.C. STA = 63+40.22
 P.T. STA = 71+89.66

PROP. CURVE 55S70W-4
 PI STA. = 81+39.12
 Δ = 26° 52' 21" (RT)
 T = 681.35'
 L = 1,337.63'
 R = 2,852.00'
 C = 1,325.40'
 C.B. = N 57° 38' 38" W
 P.C. STA = 74+57.77
 P.T. STA = 87+95.40



STATION/OFFSET REFERENCED 55S70W				
STATION	OFFSET		NORTH	EAST
73+21.59	277.87'	RT	14,042,527.3574	2,455,896.0619
73+94.53	202.60'	RT	14,042,479.8055	2,455,802.6474
74+07.72	192.44'	RT	14,042,474.4677	2,455,786.8761
74+47.91	111.91'	RT	14,042,411.3192	2,455,722.7496
74+72.07	123.69'	RT	14,042,430.1319	2,455,704.3115
75+07.42	95.77'	RT	14,042,415.2001	2,455,662.9382
75+44.92	55.00'	RT	14,042,389.6284	2,455,614.5555
73+30.00	55.00'	RT	14,042,319.2554	2,455,815.8383
74+57.77	55.00'	RT	14,042,360.6864	2,455,694.9658

CENTERLINE COORDINATE TABLE 55S70W				
STATION		NORTH	EAST	
PC 63+40.22		14,042,210.6471	2,456,765.9746	
PT 71+89.66		14,042,221.7230	2,455,930.7600	
PC 74+57.77		14,042,308.6576	2,455,677.1331	
PT 87+95.40		14,043,017.9889	2,454,557.5159	



NOTE:
 SEE SHEET 4B FOR PARCELS 8826227DED-A
 & 8826227DED-B PARCEL TABLE INFORMATION

PARCEL NO.	OWNER	TOTAL HOLDING ACRES	FEE SIMPLE ACQUISITION		REMAINDER ACRES	PERMANENT TAX NUMBER	PROPERTY ACQUIRED BY
			GROSS ACRES	SQ. FT.			
8826211	CSX TRANSPORTATION, INC. TITLE REPORT NO. SC-5633.3, SC-5456.0 & SC-5438.0 TITLE REPORT NO. BK 2542 PG 2128-2130, BK 2508 PG 662, BK 2509 PG 2300, BK 2509 PG 2347, BK 1055 PG 187	0.7466	A=0.7101 B=0.0365	A=30,934 B=1,590		02-07-0-306-017 02-07-0-306-018 02-07-0-306-019 02-07-0-306-020 02-07-0-306-021 02-07-0-306-022 02-07-0-306-023 02-07-0-306-024 02-07-0-500-004(p1)	
8826216	MID AMERICA REAL ESTATE & DEVELOPMENT, INC. TITLE REPORT NO. SC-5461.0 BOOK 3625 PAGE 1907 & BOOK 3320 PAGE 1474	0.1377	0.1377	6,000	0.0000	02-07-0-306-037	
8826217	ARROW REALTY, INC. TITLE REPORT NO. SC-5462.0 BOOK 3324 PAGE 951	0.5066	0.5066	22,070	0.0000	02-07-0-306-038	
8826311	CITY OF EAST ST. LOUIS, ST. CLAIR COUNTY, ILLINOIS TITLE REPORT NO. SC-5425.0, BOOK 1054 PAGE 296	0.1208	A=0.0650 B=0.0558	A=2,830 B=2,430	0.0000	NONE	

* SEE TOTAL HOLDING AREA SOURCE TABLE ON SHEET 2

STATE OF ILLINOIS)
) SS
 COUNTY OF)
 I, GEORGE L. WOODS, AN ILLINOIS PROFESSIONAL LAND SURVEYOR,
 STATE THAT I HAVE SURVEYED OR DIRECTED THE SURVEY OF THE PLAT
 OF HIGHWAY SHOWN HEREON AND THAT THIS PROFESSIONAL SERVICE CONFORMS
 TO THE CURRENT ILLINOIS MINIMUM STANDARDS FOR A BOUNDARY SURVEY FOR THE
 PROPOSED PARCEL(S) TO BE ACQUIRED BY THE STATE OF ILLINOIS, DEPARTMENT OF
 TRANSPORTATION, SHOWN HEREON.
 DATED _____
 GEORGE L. WOODS, PLS NO. 3015
 LICENSE EXPIRATION DATE: 11/30/2010

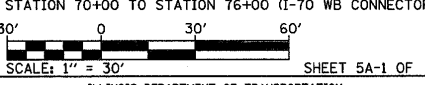


STATIONING SHOWN HEREON REFERENCED TO:
 55S70W = (70 WB)

COMPLETION DATE OF FIELD WORK PERFORMED
 LAND SURVEY: _____ ROW STAKING: _____

LI LIN ENGINEERING, LTD.
 CONSULTING ENGINEERS
 210 WEST CHESTNUT
 CHATHAM, IL 62629
 PROFESSIONAL DESIGN FIRM NO. 184-001181
 PHONE: (217)-483-4168 FAX: (217)-483-4706

ILLINOIS DEPARTMENT OF TRANSPORTATION
 PLAT OF HIGHWAYS
 FAP ROUTE 998
 SECTION N/A
 ST. CLAIR COUNTY
 JOB NO. R-98-026-08
 STATION 70+00 TO STATION 76+00 (I-70 WB CONNECTOR)



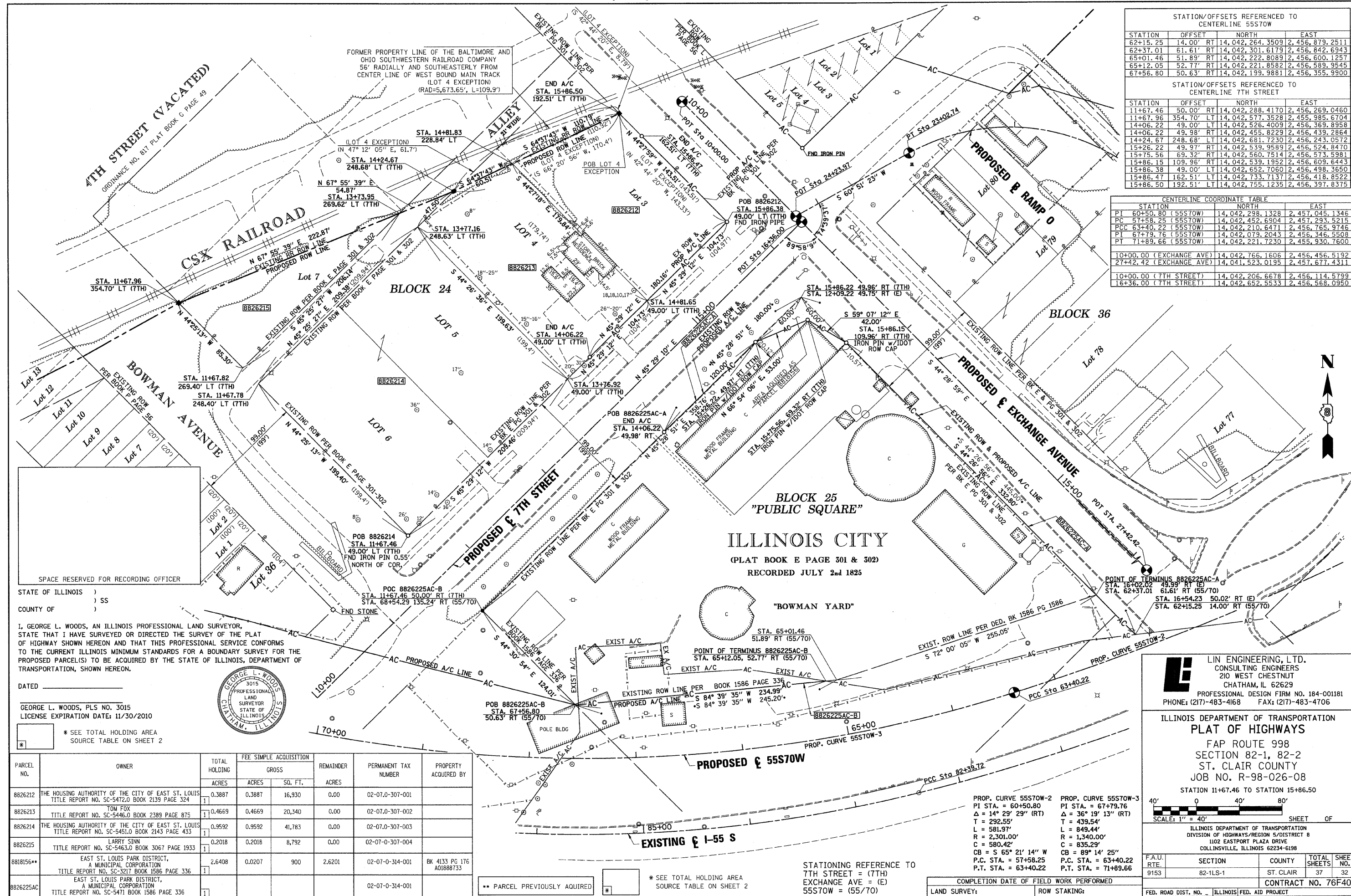
F.A.U. RTE.	SECTION	COUNTY	TOTAL SHEETS	SHEET NO.
9153	82-11S-1	ST. CLAIR	37	30

CONTRACT NO. 76F40

PLOT DATE = 7/28/2009
 FILE NAME = #FEILEL#
 PLOT SCALE = #SCALE#
 USER NAME = #USER#

PART OF THE SW 1/4 OF SECTION 7, T2N, R9W OF THE 3RD PM, ST. CLAIR COUNTY, ILLINOIS

06-29-09



STATION/OFFSETS REFERENCED TO CENTERLINE 55S70W				
STATION	OFFSET	NORTH	EAST	
62+15.25	14.00' RT	14,042,264.3509	2,456,879.2511	
62+37.01	61.61' RT	14,042,301.6179	2,456,842.6943	
65+01.46	51.89' RT	14,042,222.8089	2,456,600.1257	
65+12.05	52.77' RT	14,042,221.8582	2,456,589.9545	
67+56.80	50.63' RT	14,042,199.9881	2,456,355.9900	

STATION/OFFSETS REFERENCED TO CENTERLINE 7TH STREET				
STATION	OFFSET	NORTH	EAST	
11+67.46	50.00' RT	14,042,288.4170	2,456,269.0460	
11+67.96	354.70' LT	14,042,577.3528	2,455,985.6704	
14+06.22	49.00' LT	14,042,526.4009	2,456,369.8958	
14+06.22	49.98' RT	14,042,455.8229	2,456,439.2864	
14+24.67	248.68' LT	14,042,681.7230	2,456,243.0572	
15+26.22	49.97' RT	14,042,539.9589	2,456,524.8470	
15+75.56	69.32' RT	14,042,560.7514	2,456,573.5981	
15+86.15	109.96' RT	14,042,539.1952	2,456,609.6443	
15+86.38	49.00' LT	14,042,652.7060	2,456,498.3650	
15+86.47	162.51' LT	14,042,733.7137	2,456,418.8522	
15+86.50	192.51' LT	14,042,755.1235	2,456,397.8375	

CENTERLINE COORDINATE TABLE			
STATION	NORTH	EAST	
PI 60+50.80 (55S70W)	14,042,298.1328	2,457,045.1346	
PC 57+58.25 (55S70W)	14,042,452.6904	2,457,293.5215	
PCC 63+40.22 (55S70W)	14,042,210.6471	2,456,765.9746	
PI 67+79.75 (55S70W)	14,042,079.2043	2,456,346.5508	
PT 71+89.66 (55S70W)	14,042,221.7230	2,455,930.1600	
10+00.00 (EXCHANGE AVE)	14,042,766.1606	2,456,456.5192	
27+42.42 (EXCHANGE AVE)	14,041,523.0195	2,457,677.4311	
10+00.00 (7TH STREET)	14,042,206.6678	2,456,114.5799	
16+36.00 (7TH STREET)	14,042,652.5533	2,456,568.0950	

SPACE RESERVED FOR RECORDING OFFICER

STATE OF ILLINOIS)
 COUNTY OF)

I, GEORGE L. WOODS, AN ILLINOIS PROFESSIONAL LAND SURVEYOR, STATE THAT I HAVE SURVEYED OR DIRECTED THE SURVEY OF THE PLAT OF HIGHWAY SHOWN HEREON AND THAT THIS PROFESSIONAL SERVICE CONFORMS TO THE CURRENT ILLINOIS MINIMUM STANDARDS FOR A BOUNDARY SURVEY FOR THE PROPOSED PARCEL(S) TO BE ACQUIRED BY THE STATE OF ILLINOIS, DEPARTMENT OF TRANSPORTATION, SHOWN HEREON.



DATED _____
 GEORGE L. WOODS, PLS NO. 3015
 LICENSE EXPIRATION DATE: 11/30/2010

* SEE TOTAL HOLDING AREA SOURCE TABLE ON SHEET 2

PARCEL NO.	OWNER	TOTAL HOLDING ACRES	FEE SIMPLE ACQUISITION		REMAINDER ACRES	PERMANENT TAX NUMBER	PROPERTY ACQUIRED BY
			GROSS ACRES	SQ. FT.			
8826212	THE HOUSING AUTHORITY OF THE CITY OF EAST ST. LOUIS TITLE REPORT NO. SC-5472.0 BOOK 2139 PAGE 324	0.3887	0.3887	16,930	0.00	02-07.0-307-001	
8826213	TOM FOX TITLE REPORT NO. SC-5446.0 BOOK 2389 PAGE 875	0.4669	0.4669	20,340	0.00	02-07.0-307-002	
8826214	THE HOUSING AUTHORITY OF THE CITY OF EAST ST. LOUIS TITLE REPORT NO. SC-5451.0 BOOK 2143 PAGE 433	0.9592	0.9592	41,783	0.00	02-07.0-307-003	
8826215	LARRY SINN TITLE REPORT NO. SC-5463.0 BOOK 3067 PAGE 1933	0.2018	0.2018	8,792	0.00	02-07.0-307-004	
8818156**	EAST ST. LOUIS PARK DISTRICT, A MUNICIPAL CORPORATION TITLE REPORT NO. SC-3217 BOOK 1586 PAGE 336	2.6408	0.0207	900	2.6201	02-07.0-314-001	BK 4133 PG 176 A01888733
8826225AC	EAST ST. LOUIS PARK DISTRICT, A MUNICIPAL CORPORATION TITLE REPORT NO. SC-5471 BOOK 1586 PAGE 336					02-07.0-314-001	

** PARCEL PREVIOUSLY ACQUIRED

* SEE TOTAL HOLDING AREA SOURCE TABLE ON SHEET 2

LI LIN ENGINEERING, LTD.
 CONSULTING ENGINEERS
 210 WEST CHESTNUT
 CHATHAM, IL 62629
 PROFESSIONAL DESIGN FIRM NO. 184-001181
 PHONE: (217)-483-4168 FAX: (217)-483-4706

ILLINOIS DEPARTMENT OF TRANSPORTATION
PLAT OF HIGHWAYS
 FAP ROUTE 998
 SECTION 82-1, 82-2
 ST. CLAIR COUNTY
 JOB NO. R-98-026-08

STATION 11+67.46 TO STATION 15+86.50

SCALE: 1" = 40'

F.A.U. RTE.	SECTION	COUNTY	TOTAL SHEETS	SHEET NO.
9153	82-1LS-1	ST. CLAIR	37	32

CONTRACT NO. 76F40

PROP. CURVE 55S70W-2
 PI STA. = 60+50.80
 Δ = 14° 29' 29" (RT)
 T = 292.55'
 L = 581.97'
 R = 2,301.00'
 C = 580.42'
 CB = S 65° 21' 14" W
 P.C. STA. = 57+58.25
 P.T. STA. = 63+40.22

PROP. CURVE 55S70W-3
 PI STA. = 67+79.76
 Δ = 36° 19' 13" (RT)
 T = 439.54'
 L = 849.44'
 R = 1,340.00'
 C = 835.29'
 CB = 89° 14' 25" W
 P.C. STA. = 63+40.22
 P.T. STA. = 71+89.66

STATIONING REFERENCE TO 7TH STREET = (7TH)
 EXCHANGE AVE = (E)
 55S70W = (55/70)

COMPLETION DATE OF FIELD WORK PERFORMED	
LAND SURVEY:	ROW STAKING:

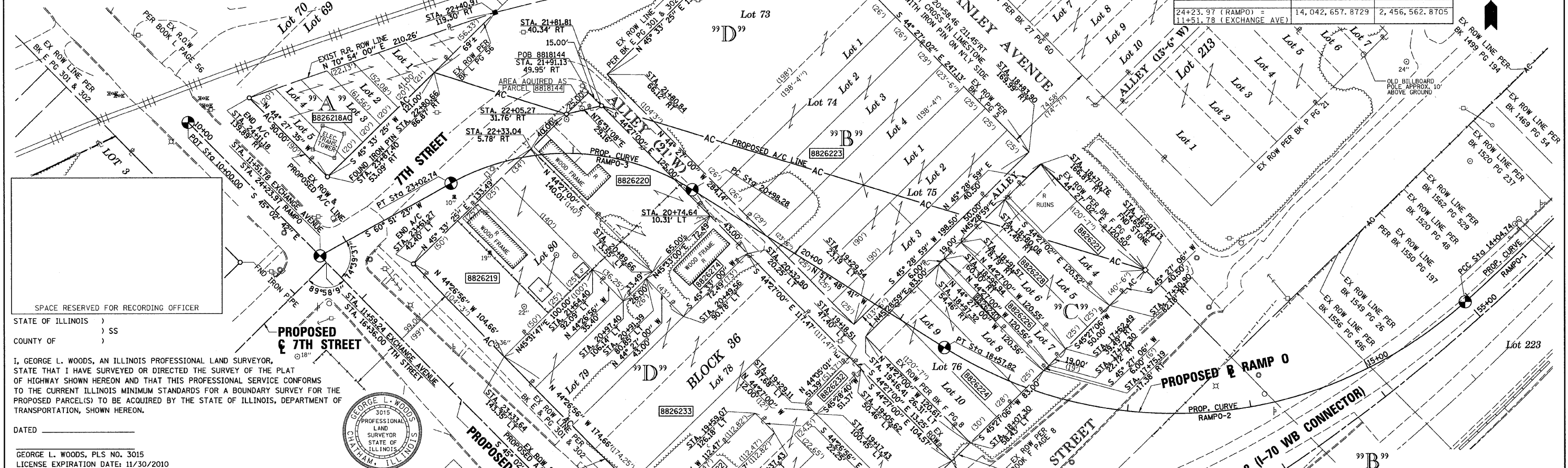
DATE = 6/26/09
 FILE NAME = 471E1586
 PLOT SCALE = #SCALE#
 USER NAME = #USER#

PART OF THE SW 14 OF SECTION 7, T2N, R9W OF THE 3RD PM, ST. CLAIR COUNTY, ILLINOIS

PROP. CURVE RAMPO-3	PROP. CURVE RAMPO-2	PROP. CURVE RAMPO-1
PI STA. = 22+11.54	PI STA. = 16+69.30	PI STA. = 12+06.12
Δ = 61° 19' 55" (LT)	Δ = 74° 10' 12" (RT)	Δ = 10° 27' 51" (RT)
D = 29° 59' 52"	D = 16° 22' 13"	D = 2° 37' 37"
R = 191.00'	R = 350.00'	R = 2,181.17'
T = 113.25'	T = 264.56'	T = 199.73'
L = 204.46'	L = 453.08'	L = 398.35'
E = 31.05'	E = 88.74'	E = 9.13'
P.C. STA. = 20+98.28	P.C. STA. = 14+04.74	P.C. STA. = 10+06.39
P.T. STA. = 23+02.74	P.T. STA. = 18+57.82	P.T. STA. = 14+04.74

STATION/OFFSETS REFERENCED TO BASELINE RAMP 0			
STATION	OFFSET	NORTH	EAST
20+64.23	289.04'	RT 14, 042, 938.2130	2, 457, 046.3118
22+40.98	119.30'	RT 14, 042, 855.0857	2, 456, 704.6058
24+11.18	139.89'	RT 14, 042, 786.2845	2, 456, 505.9191

CENTERLINE COORDINATE TABLE			
STATION	NORTH	EAST	
PCC 14+04.74 (RAMP 0)	14, 042, 619.6717	2, 457, 487.5825	
PT 18+57.82 (RAMPO)	14, 042, 583.6435	2, 457, 067.0240	
PC 20+98.28 (RAMP 0)	14, 042, 711.7383	2, 456, 863.5225	
PT 23+02.74 (RAMP 0)	14, 042, 716.9149	2, 456, 668.7587	
24+23.97 (RAMPO)	14, 042, 657.8729	2, 456, 562.8705	
11+51.78 (EXCHANGE AVE)			



STATE OF ILLINOIS)
 COUNTY OF) SS

I, GEORGE L. WOODS, AN ILLINOIS PROFESSIONAL LAND SURVEYOR, STATE THAT I HAVE SURVEYED OR DIRECTED THE SURVEY OF THE PLAT OF HIGHWAY SHOWN HEREON AND THAT THIS PROFESSIONAL SERVICE CONFORMS TO THE CURRENT ILLINOIS MINIMUM STANDARDS FOR A BOUNDARY SURVEY FOR THE PROPOSED PARCEL(S) TO BE ACQUIRED BY THE STATE OF ILLINOIS, DEPARTMENT OF TRANSPORTATION, SHOWN HEREON.

DATED _____

GEORGE L. WOODS, PLS NO. 3015
 LICENSE EXPIRATION DATE: 11/30/2010

PARCEL NO.	OWNER	TOTAL HOLDING ACRES	FEE SIMPLE ACQUISITION		REMAINDER ACRES	PERMANENT TAX NUMBER	PROPERTY ACQUIRED BY
			GROSS ACRES	SQ. FT.			
8826216AC	CENTRAL ILLINOIS PUBLIC SERVICE COMPANY d/b/a AMERENIPS, AN ILLINOIS CORPORATION TITLE REPORT NO. SC-5447.0 BOOK 4172, PAGES 1209-1210, 1291-1296, 1491-1492, 1573-1578	0.1963				02-07-0-308-026	
8826219	WILLIE J. MUMPHARD TITLE REPORT NO. SC-5477.0, SC-5474.0, SC-5475.0, SC-5476.0, SC-5481.0 BK 3538 PG 1414-1415, BK 3486 PG 1410-1412, PG 1413-1414, PG 1416-1417, BK 4295 PG 19-21	0.3479	0.3479	15,153	0.00	02-07-0-315-022 02-07-0-315-027 02-07-0-315-023 02-07-0-315-025 02-07-0-315-024 02-07-0-315-036(p1) 02-07-0-315-037	
8826220	ANDREW L. JACKSON AND MATTIE L. JACKSON, HIS WIFE, AS JOINT TENANTS TITLE REPORT NO. SC-5448.0 BOOK 2478 PAGE 2043	0.2046	0.2046	8,913	0.00	02-07-0-315-021	
8826221	JAMES H. CODY, SR. TITLE REPORT NO. SC-5484.0 BOOK 2830 PAGE 235	0.1120	0.1120	4,881	0.00	02-07-0-315-013	
8818144**	ANDREW L. JACKSON AND MATTIE L. JACKSON, HIS WIFE, AS JOINT TENANTS TITLE REPORT NO. SC-3793.0	0.0043	0.0043	188	0.00	02-07-0-315-021	BK 4074 PG 2286-2288 A01862744
8826222	E.J. SJERON TITLE REPORT NO. SC-5480.0, BK 2501 PG 2132	0.0574	0.0574	2,502	0.00	02-07-0-315-041	
8826223	V.I., AND S.I. SECURITIES, AS TENANTS IN COMMON TITLE REPORT NO. SC-5590.0, & SC-5470.0 BOOK 4295 PAGES 19-21	1.2682	1.2682	55,242	0.00	02-07-0-315-010 02-07-0-315-042 02-07-0-315-045 02-07-0-315-046	
8826224	V.I., Inc. AND S.I. SECURITIES, AS TENANTS IN COMMON TITLE REPORT NO. SC-5487.0, BOOK 4295 PAGES 19-21	0.2298	0.2298	10,009	0.00	02-07-0-315-047	
8826226	V.I., Inc. AND S.I. SECURITIES, AS TENANTS IN COMMON TITLE REPORT NO. SC-5997.0, BOOK 4295 PAGES 19	0.0526	0.0526	2,291	0.00	02-07-0-315-016	
8826228	CITY OF EAST ST. LOUIS TITLE REPORT NO. SC-5485.0, BOOK 2411 PAGE 2263	0.1384	0.1384	6,027	0.00	02-07-0-315-044	
8826232	FRANK KRUTA AND STELLA KRUTA, HIS WIFE AS JOINT TENANTS TITLE REPORT NO. SC-5482.0, BOOK 640 PAGE 290	0.0149	0.0149	649	0.00	02-07-0-315-036(p1)	
8826233	V.I., Inc. AND S.I. SECURITIES, AS TENANTS IN COMMON TITLE REPORT NO. SC-5479.0, 5481.0, 5483.0 BK 4295 PG 19	1.1606	1.1606	50,557	0.00	02-07-0-315-036(p1) 02-07-0-315-037 02-07-0-315-038 02-07-0-315-048	
8826240	ST. CLAIR COUNTY AS TRUSTEE TITLE REPORT NO. SC-5997.2, BOOK 3111 PAGE 1663	0.0166	0.0166	723	0.00	02-07-0-315-017	
8826274	CARL OAKS TITLE REPORT NO. SC-5478.0 BOOK 3388 PAGES 711 & 712	0.0716	0.0716	3,117	0.00	02-07-0-315-029	

"D"
ILLINOIS CITY
 (PLAT BOOK E PAGE 301-302)
 RECORDED JULY 2nd 1825

"A"
ILLINOIS CITY
 PART OF LOTS
 69 & 70 OF BLOCK 37
 (PLAT BOOK L PAGE 56) RECORDED APRIL 17th 1906

"C"
BOWMAN'S SUBDIVISION OF LOTS
 75, 76, 243, 244, 245, 246, 251, 252, 313, 314, 329, 30, 407, 408, 411, 412,
 413, & 414 OF THE PLATED TOWN OF ILLINOIS CITY
 NOW PART OF THE CITY OF EAST ST. LOUIS
 (PLAT BOOK F PAGE 8)
 RECORDED JULY 20th 1891

"B"
O'CONNOR'S SUBDIVISION
 OF LOT 74, BLOCK 36
ILLINOIS CITY SUBDIVISION
 EAST ST. LOUIS, ILL.
 (PLAT BOOK X PAGE 5) RECORDED MAY 21st 1920

"B"
ILLINOIS CITY SUBDIVISION
 PART OF LOTS
 69 & 70 OF BLOCK 37
 (PLAT BOOK L PAGE 56) RECORDED APRIL 17th 1906

* SEE TOTAL HOLDING AREA SOURCE TABLE ON SHEET 2

** PARCEL PREVIOUSLY ACQUIRED

LINE ENGINEERING, LTD.
 CONSULTING ENGINEERS
 210 WEST CHESTNUT
 CHATHAM, IL 62629
 PROFESSIONAL DESIGN FIRM NO. 184-001181
 PHONE: (217)-483-4168 FAX: (217)-483-4706

ILLINOIS DEPARTMENT OF TRANSPORTATION
PLAT OF HIGHWAYS
 FAP ROUTE 998
 SECTION 82-1-IHB
 ST. CLAIR COUNTY
 JOB NO. R-98-026-08
 STATION 16+97.13 TO STATION 24+11.18

SCALE: 1" = 40'

SHEET 6 OF

ILLINOIS DEPARTMENT OF TRANSPORTATION
 DIVISION OF HIGHWAYS/REGION 5/DISTRICT 8
 1102 EASTPORT PLAZA DRIVE
 COLLINSVILLE, ILLINOIS 62234-6198

F.A.U. RTE.	SECTION	COUNTY	TOTAL SHEETS	SHEET NO.
9153	82-1LS-1	ST. CLAIR	37	33

COMPLETION DATE OF FIELD WORK PERFORMED

LAND SURVEY: _____ ROW STAKING: _____

CONTRACT NO. 76F40

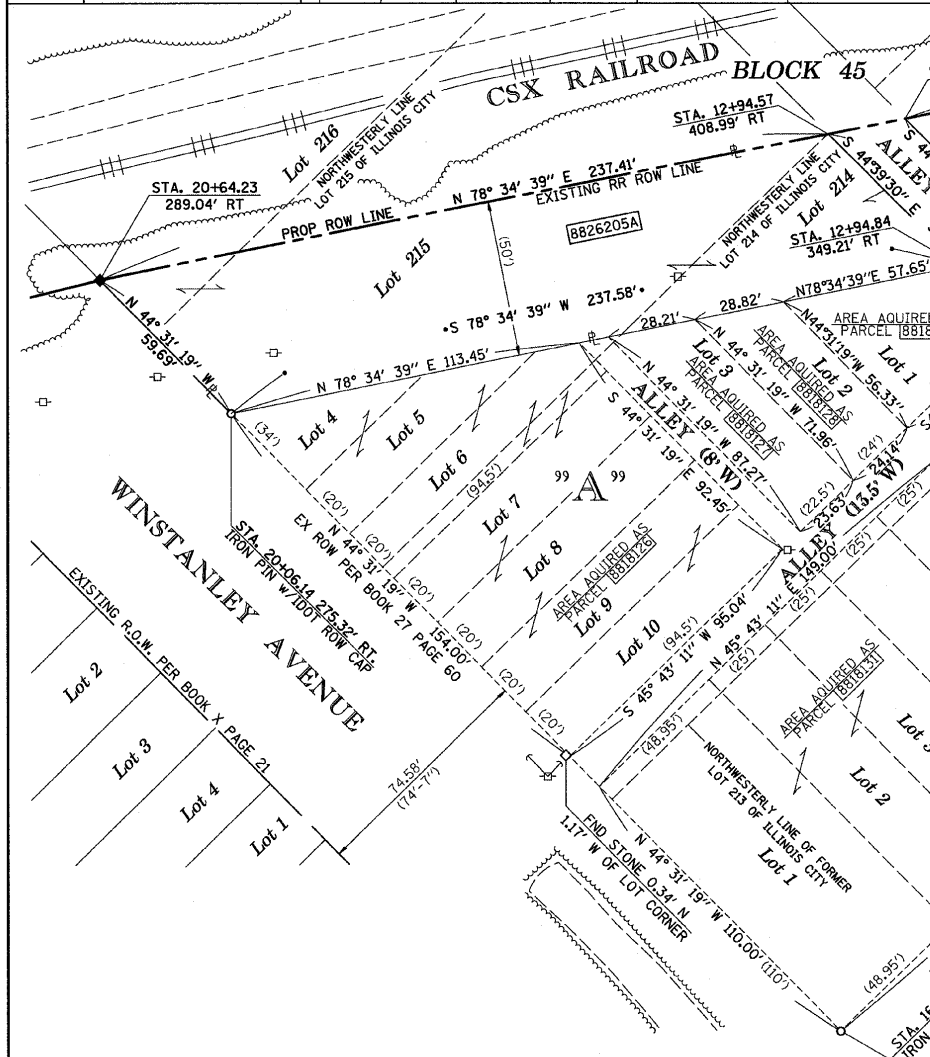
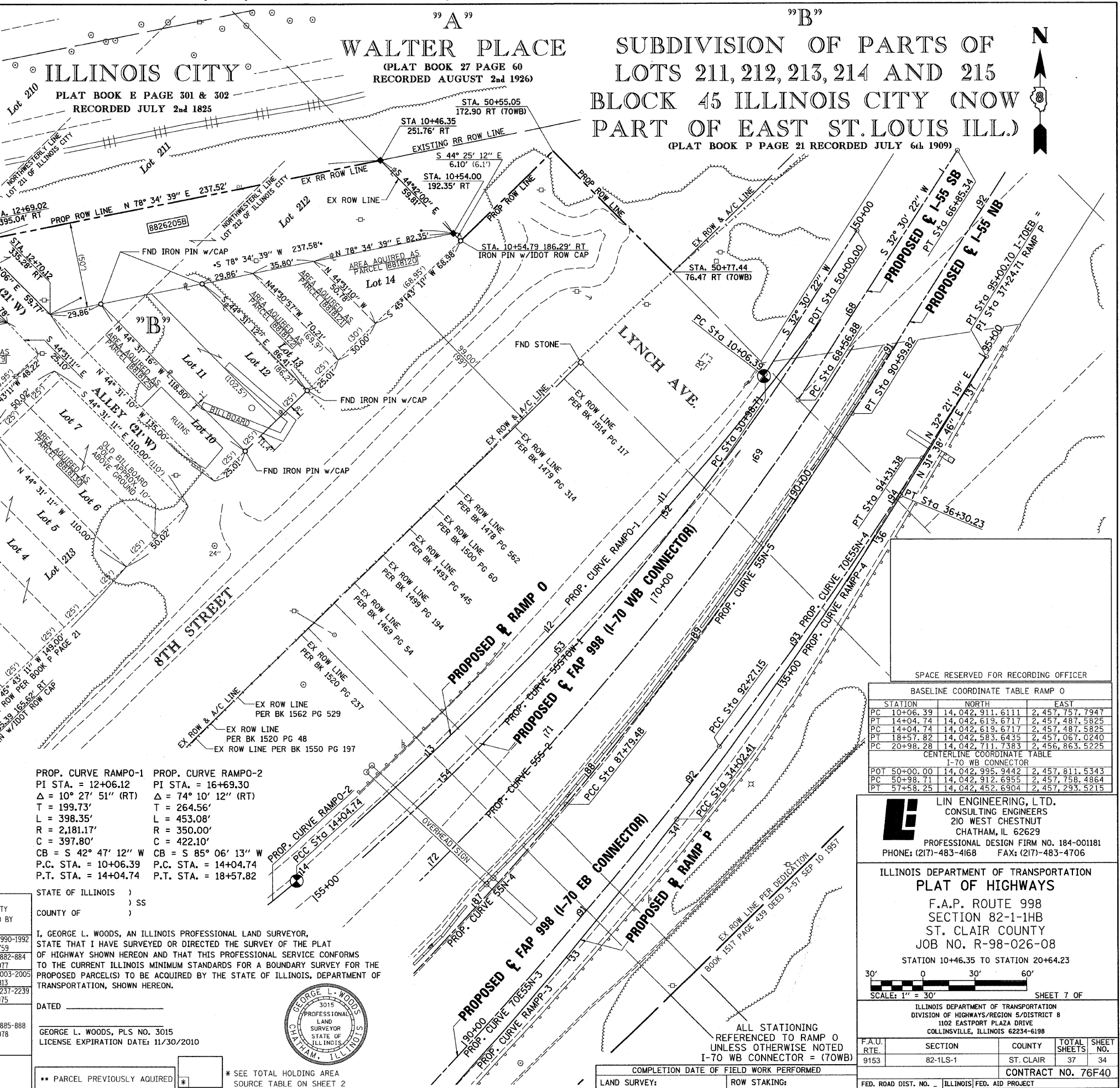
FED. ROAD DIST. NO. _____ ILLINOIS FED. AID PROJECT

PLAT DATE = 4/10/2009
 FILE NAME = 82-1LS-1-33
 PLOT SCALE = 82-1LS-1-33
 USER NAME = AUBER

PART OF THE S 1/2 OF SECTION 7, T2N, R9W OF THE 3RD PM, ST. CLAIR COUNTY, ILLINOIS

06-00-99

PARCEL NO.	OWNER	TOTAL HOLDING	FEE SIMPLE	ACQUISITION	REMAINDER	PERMANENT TAX NUMBER	PROPERTY ACQUIRED BY
		ACRES	ACRES	SO. FT.	ACRES		
8818120**	ST. CLAIR COUNTY AS TRUSTEE TITLE REPORT NO. SC-3447.0	0.0450	0.0450	1,962	0.00	02-07-0-316-002	BK 4049 PG 1613-1615 A01850605
8818121**	ST. CLAIR COUNTY AS TRUSTEE TITLE REPORT NO. SC-3446.0	0.0417	0.0417	1,815	0.00	02-07-0-316-003	BK 4047 PG 1991-1993 A01849809
8818122**	ST. CLAIR COUNTY AS TRUSTEE TITLE REPORT NO. SC-3445	0.0450	0.0450	1,959	0.00	02-07-0-316-004	BK 4047 PG 2000-2002 A01849812
8818125**	BI-STATE TRUCK REPAIR INC. TITLE REPORT NO. SC-3442.0	0.0729	0.0729	3,174	0.00	02-07-0-316-007	BK 3997 PG 1501-1503 A01827858
8818126**	BI-STATE TRUCK REPAIR, INC. TITLE REPORT NO. SC-3434.0, SC-3435.0, SC-3436.0, SC-3437.0, SC-3791.0, SC-3796.0	0.2688	0.2688	11,711	0.00	02-07-0-316-012 02-07-0-316-013 02-07-0-316-014 02-07-0-316-015 02-07-0-316-016 02-07-0-316-017 02-07-0-316-018	BK 4025 PG 1683-1686 A01839816



STATION/OFFSETS REFERENCED TO BASELINE RAMP 0

STATION	OFFSET	NORTH	EAST
10+46.35	251.76' RT	14,043,037.2354	2,457,536.4072
10+54.00	192.35' RT	14,042,994.7247	2,457,578.4752
20+64.23	289.04' RT	14,042,938.2134	2,457,046.3118

STATION/OFFSETS REFERENCED TO CENTERLINE I-70 WB CONNECTOR

STATION	OFFSET	NORTH	EAST
50+55.05	172.90' RT	14,043,042.4374	2,457,636.1389
50+77.44	76.47' RT	14,042,971.7287	2,457,705.4302

PROP. CURVE 55S20W-1
 PI STA. = 54+34.08
 Δ = 25° 36' 07" (RT)
 T = 335.37'
 L = 659.54'
 R = 1,476.00'
 C = 654.06'
 CB = S 45° 18' 26" W
 P.C. STA. = 50+98.71
 P.T. STA. = 57+58.25

PROP. CURVE RAMPO-1
 PI STA. = 12+06.12
 Δ = 10° 27' 51" (RT)
 T = 199.73'
 L = 398.35'
 R = 2,181.17'
 C = 397.80'
 CB = S 42° 47' 12" W
 P.C. STA. = 10+06.39
 P.T. STA. = 14+04.74

PROP. CURVE RAMPO-2
 PI STA. = 16+69.30
 Δ = 74° 10' 12" (RT)
 T = 264.56'
 L = 453.08'
 R = 350.00'
 C = 422.10'
 CB = S 85° 06' 13" W
 P.C. STA. = 14+04.74
 P.T. STA. = 18+57.82

PARCEL NO.	OWNER	TOTAL HOLDING	FEE SIMPLE	ACQUISITION	REMAINDER	PERMANENT TAX NUMBER	PROPERTY ACQUIRED BY
		ACRES	ACRES	SO. FT.	ACRES		
8818127**	BI-STATE TRUCK REPAIR INC. TITLE REPORT NO. SC-3438.0	0.0432	0.0432	1,881	0.00	02-07-0-316-011	BK 4027 PG 1990-1992 A01840759
8818128**	LARRY SINN TITLE REPORT NO. SC-3439.0	0.0355	0.0355	1,548	0.00	02-07-0-316-010	BK 4014 PG 882-884 A01834977
8818129**	ST. CLAIR COUNTY AS TRUSTEE TITLE REPORT NO. SC-3441.0 SC-3440.1	0.0451	0.0451	1,963	0.00	02-07-0-316-008 02-07-0-316-009	BK 4047 PG 2003-2005 A01849813
8818130**	WILLIAM KARIUS TITLE REPORT NO. SC-3798.0, 3799.0	0.1263	0.1263	5,502	0.00	02-07-0-316-019 02-07-0-316-020	BK 4182 PG 2231-2239 A01910975
8818131**	BI-STATE TRUCK REPAIR, INC. TITLE REPORT NO. SC-3797.0, SC-3800.0, SC-3801.0, SC-3802.0, SC-3803.0, SC-3804.0	0.3763	0.3763	16,390	0.00	02-07-0-316-021 02-07-0-316-022 02-07-0-316-023 02-07-0-316-024 02-07-0-316-025 02-07-0-316-026	BK 4014 PG 885-888 A01834978
8826205	CENTRAL ILLINOIS PUBLIC SERVICE COMPANY d/b/a AMERENCIPI, AN ILLINOIS CORPORATION TITLE REPORT NO. SC-5450.0 BK 4172 PG 1491-1492; BK 4172 PG 1579	0.5453	A 0.2726 B 0.2727	A 11,875 B 11,877	0.00	02-07-0-316-005 02-07-0-316-006	

STATE OF ILLINOIS)
) SS
 COUNTY OF)
 I, GEORGE L. WOODS, AN ILLINOIS PROFESSIONAL LAND SURVEYOR,
 STATE THAT I HAVE SURVEYED OR DIRECTED THE SURVEY OF THE PLAT
 OF HIGHWAY SHOWN HEREON AND THAT THIS PROFESSIONAL SERVICE CONFORMS
 TO THE CURRENT ILLINOIS MINIMUM STANDARDS FOR A BOUNDARY SURVEY FOR THE
 PROPOSED PARCEL(S) TO BE ACQUIRED BY THE STATE OF ILLINOIS, DEPARTMENT OF
 TRANSPORTATION, SHOWN HEREON.
 DATED _____
 GEORGE L. WOODS, PLS NO. 3015
 LICENSE EXPIRATION DATE: 11/30/2010



SPACE RESERVED FOR RECORDING OFFICER

BASELINE COORDINATE TABLE RAMP 0

STATION	NORTH	EAST
PC 10+06.39	14,042,911.6111	2,457,757.7947
PT 14+04.74	14,042,619.6717	2,457,487.5825
PC 14+04.74	14,042,619.6717	2,457,487.5825
PT 18+57.82	14,042,583.6435	2,457,067.0240
PC 20+98.28	14,042,711.7383	2,456,863.5225

CENTERLINE COORDINATE TABLE
 I-70 WB CONNECTOR

POT	NORTH	EAST
POT 50+00.00	14,042,995.9442	2,457,811.5343
PC 50+98.71	14,042,912.6955	2,457,758.4864
PT 57+58.25	14,042,452.6904	2,457,293.5215

LI LIN ENGINEERING, LTD.
 CONSULTING ENGINEERS
 210 WEST CHESTNUT
 CHATHAM, IL 62629
 PROFESSIONAL DESIGN FIRM NO. 184-001181
 PHONE: (217)-483-4168 FAX: (217)-483-4706

ILLINOIS DEPARTMENT OF TRANSPORTATION
PLAT OF HIGHWAYS
 F.A.P. ROUTE 998
 SECTION 82-1-IHB
 ST. CLAIR COUNTY
 JOB NO. R-98-026-08
 STATION 10+46.35 TO STATION 20+64.23

30' 0 30' 60'
 SCALE: 1" = 30'

SHEET 7 OF

F.A.U. RTE.	SECTION	COUNTY	TOTAL SHEETS	SHEET NO.
9153	82-1LS-1	ST. CLAIR	37	34

ILLINOIS DEPARTMENT OF TRANSPORTATION
 DIVISION OF HIGHWAYS/REGION 5/DISTRICT 8
 1102 EASTPORT PLAZA DRIVE
 COLLINGSVILLE, ILLINOIS 62234-6198

COMPLETION DATE OF FIELD WORK PERFORMED

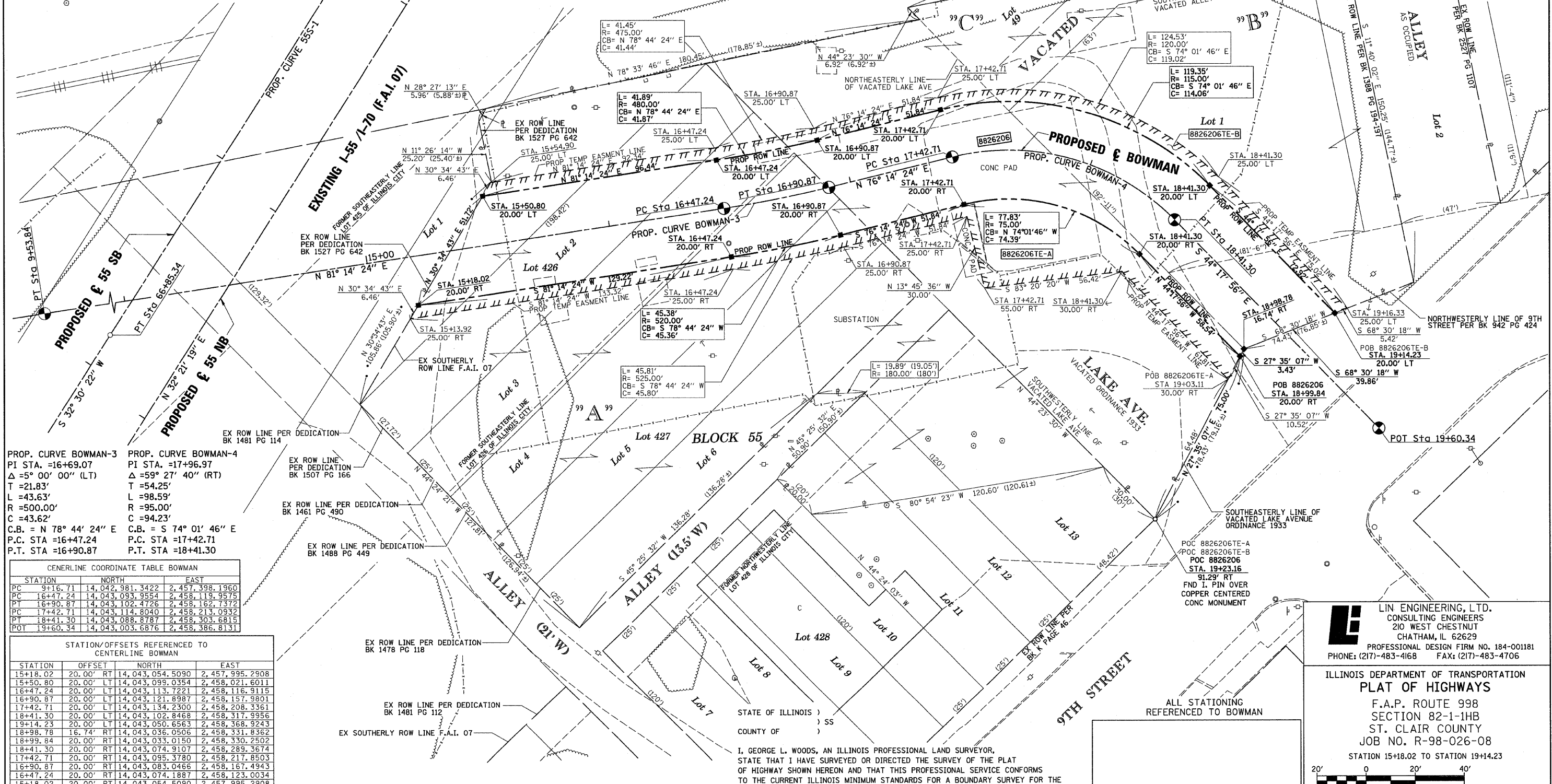
ALL STATIONING REFERENCED TO RAMP 0 UNLESS OTHERWISE NOTED I-70 WB CONNECTOR = (70WB)

CONTRACT NO. 76F40
 FED. ROAD DIST. NO. - [ILLINOIS] FED. AID PROJECT

"A"
 SUBDIVISION OF LOTS 427 &
 428 & PART OF LOTS 425 & 426
 BLOCK 55 ILLINOIS CITY
 NOW A PART OF EAST ST. LOUIS, ILL
 (PLAT BOOK K PAGE 46)
 RECORDED MARCH 24th, 1904

"B"
 GROSS' SUBDIVISION
 OF LOT No. 48
 CAHOKIA COMMONS
 (PLAT BOOK "B" PAGE 47)
 RECORDED SEPTEMBER 26th 1873

"C"
 LOT No. 49 CAHOKIA
 COMMONS PART OF
 U.S. SURVEY 777
 (DEED BOOK "M" PAGE 11)



PROP. CURVE BOWMAN-3
 PI STA. =16+69.07
 Δ = 5° 00' 00" (LT)
 T = 21.83'
 L = 43.63'
 R = 500.00'
 C = 43.62'
 C.B. = N 78° 44' 24" E
 P.C. STA = 16+47.24
 P.T. STA = 16+90.87

PROP. CURVE BOWMAN-4
 PI STA. = 17+96.97
 Δ = 59° 27' 40" (RT)
 T = 54.25'
 L = 98.59'
 R = 95.00'
 C = 94.23'
 C.B. = S 74° 01' 46" E
 P.C. STA = 17+42.71
 P.T. STA = 18+41.30

CENTERLINE COORDINATE TABLE BOWMAN


STATION	NORTH	EAST
PC 9+16.71	14,042,981.3422	2,457,398.1960
PC 16+47.24	14,043,093.9554	2,458,119.9575
PT 16+90.87	14,043,102.4726	2,458,162.7372
PC 17+42.71	14,043,114.8040	2,458,213.0932
PT 18+41.30	14,043,088.8787	2,458,303.6815
POT 19+60.34	14,043,003.6876	2,458,386.8131

STATION/OFFSETS REFERENCED TO CENTERLINE BOWMAN

STATION	OFFSET	NORTH	EAST
15+18.02	20.00' RT	14,043,054.5090	2,457,995.2908
15+50.80	20.00' LT	14,043,099.0354	2,458,021.6011
16+47.24	20.00' LT	14,043,113.7221	2,458,116.9115
16+90.87	20.00' LT	14,043,121.8987	2,458,157.9801
17+42.71	20.00' LT	14,043,134.2300	2,458,208.3361
18+41.30	20.00' LT	14,043,102.8468	2,458,317.9556
19+14.23	20.00' LT	14,043,050.6563	2,458,368.9243
18+98.78	16.74' RT	14,043,036.0506	2,458,331.9562
18+99.84	20.00' RT	14,043,033.0150	2,458,330.2502
18+41.30	20.00' RT	14,043,074.9107	2,458,289.3674
17+42.71	20.00' RT	14,043,095.3780	2,458,217.8503
16+90.87	20.00' RT	14,043,083.0466	2,458,167.4943
16+47.24	20.00' RT	14,043,074.1887	2,458,123.0034
15+18.02	20.00' RT	14,043,054.5090	2,457,995.2908

PARCEL NO.	OWNER	TOTAL HOLDING		REMAINDER	EASEMENTS		PERMANENT TAX NUMBER	PROPERTY ACQUIRED BY
		ACRES	SQ. FT.		ACRES	SQ. FT.		
8826206	CENTRAL ILLINOIS PUBLIC SERVICE COMPANY d/b/a AMERICENPS TITLE REPORT NO. SC-6011 BOOK 4172 PAGE 1209-1211, 1301-1303, 1491-1492, 1583-1585	1.6655	0.3411, 14,860	1.3244	TE-A 0.0814 TE-B 0.0441	TE-A 3,544 TE-B 1,919	02-07.0-402-043 02-07.0-403-001 02-07.0-403-003 02-07.0-403-002 02-07.0-403-004	

I, GEORGE L. WOODS, AN ILLINOIS PROFESSIONAL LAND SURVEYOR, STATE THAT I HAVE SURVEYED OR DIRECTED THE SURVEY OF THE PLAT OF HIGHWAY SHOWN HEREON AND THAT THIS PROFESSIONAL SERVICE CONFORMS TO THE CURRENT ILLINOIS MINIMUM STANDARDS FOR A BOUNDARY SURVEY FOR THE PROPOSED PARCEL(S) TO BE ACQUIRED BY THE STATE OF ILLINOIS, DEPARTMENT OF TRANSPORTATION, SHOWN HEREON.



DATED _____
 GEORGE L. WOODS, PLS NO. 3015
 LICENSE EXPIRATION DATE: 11/30/2010

LIN ENGINEERING, LTD.
 CONSULTING ENGINEERS
 210 WEST CHESTNUT
 CHATHAM, IL 62629
 PROFESSIONAL DESIGN FIRM NO. 184-001181
 PHONE: (217)-483-4168 FAX: (217)-483-4706

ILLINOIS DEPARTMENT OF TRANSPORTATION
 PLAT OF HIGHWAYS
 F.A.P. ROUTE 998
 SECTION 82-1-1HB
 ST. CLAIR COUNTY
 JOB NO. R-98-026-08
 STATION 15+18.02 TO STATION 19+14.23

SCALE: 1" = 20'

F.A.U. RTE.	SECTION	COUNTY	TOTAL SHEETS	SHEET NO.
9153	82-1LS-1	ST. CLAIR	37	35

CONTRACT NO. 76F40

"A"
ILLINOIS CITY
PLAT BOOK E PAGE 301-302
RECORDED JULY 2nd 1825

"B"
BOWMAN'S SUBDIVISION
OF LOTS 91, 92, 93, 94, & 96
BLOCK 34 IN ILLINOIS CITY

"C"
H D SEXTON'S
SUBDIVISION
OF LOTS 83, 84,
221, & 222
BOOK D PAGE 208
RECORDED AUGUST 24TH 1890

PROP. CURVE RAMP P-3
PI STA. = 29+84.93
Δ = 16° 03' 07" (LT)
D = 01° 54' 35"
T = 423.01'
L = 840.48'
R = 3,000.00'
C = 837.74'
CB = N 45° 42' 07" E
P.C. STA. = 25+61.92
P.T. STA. = 34+02.41

BOOK G PAGE 22
RECORDED AUGUST 18TH 1895

STATION/OFFSETS REFERENCED TO
CENTERLINE RELOCATED BAUGH AVENUE,
9TH STREET, & RAMP P

STATION	OFFSET	NORTH	EAST
2+25.75 (9TH)	42.15' LT	14,042,064.7417	2,457,492.1237
22+26.08 (E)	247.38' LT		
3+43.36 (9TH)	37.66' RT	14,042,039.0502	2,457,352.3347
21+46.46 (E)	129.64' LT		
4+04.41 (9TH)	56.80' LT	14,041,928.9149	2,457,375.1438
22+41.02 (E)	68.74' LT		
4+19.45 (9TH)	131.33' LT	14,041,865.2699	2,457,416.7386
23+15.57 (E)	53.82' LT		
27+22.36 (RP)	70.28' RT	14,042,113.9488	2,457,278.8772
20+41.55 (E)	129.71' LT		
28+37.16 (RP)	61.96' RT	14,042,196.3658	2,457,362.7931
28+57.71 (RP)	60.95' RT	14,042,211.0806	2,457,377.7755
28+87.19 (RP)	59.76' RT	14,042,232.1653	2,457,399.2437
29+11.77 (RP)	58.98' RT	14,042,249.7373	2,457,417.1353
29+36.36 (RP)	58.42' RT	14,042,267.3093	2,457,435.0268
29+60.96 (RP)	58.06' RT	14,042,284.8813	2,457,452.9184
30+13.23 (RP)	42.04' RT	14,042,333.5043	2,457,479.6852

CENTERLINE COORDINATE TABLE

STATION	NORTH	EAST
POT 1+69.50 (9TH STREET)	14,042,134.2505	2,457,502.6066
PI 4+73.06 (9TH STREET)	14,041,921.1900	2,457,286.3805
PI 21+84.33 (EXCHANGE AVE)		
PCC 25+61.92 (RAMP P)	14,042,069.9737	2,457,107.5855
PCC 34+02.41 (RAMP P)	14,042,655.0426	2,457,707.1670

STATE OF ILLINOIS)
COUNTY OF) SS

I, GEORGE L. WOODS, AN ILLINOIS PROFESSIONAL LAND SURVEYOR,
STATE THAT I HAVE SURVEYED OR DIRECTED THE SURVEY OF THE PLAT
OF HIGHWAY SHOWN HEREON AND THAT THIS PROFESSIONAL SERVICE CONFORMS
TO THE CURRENT ILLINOIS MINIMUM STANDARDS FOR A BOUNDARY SURVEY FOR THE
PROPOSED PARCEL(S) TO BE ACQUIRED BY THE STATE OF ILLINOIS, DEPARTMENT OF
TRANSPORTATION, SHOWN HEREON.

DATED _____

GEORGE L. WOODS, PLS NO. 3015
LICENSE EXPIRATION DATE: 11/30/2010

SPACE RESERVED FOR RECORDING OFFICER



STATE OF ILLINOIS)
COUNTY OF) SS

I, GEORGE L. WOODS, AN ILLINOIS PROFESSIONAL LAND SURVEYOR,
STATE THAT I HAVE SURVEYED OR DIRECTED THE SURVEY OF THE PLAT
OF HIGHWAY SHOWN HEREON AND THAT THIS PROFESSIONAL SERVICE CONFORMS
TO THE CURRENT ILLINOIS MINIMUM STANDARDS FOR A BOUNDARY SURVEY FOR THE
PROPOSED PARCEL(S) TO BE ACQUIRED BY THE STATE OF ILLINOIS, DEPARTMENT OF
TRANSPORTATION, SHOWN HEREON.

DATED _____

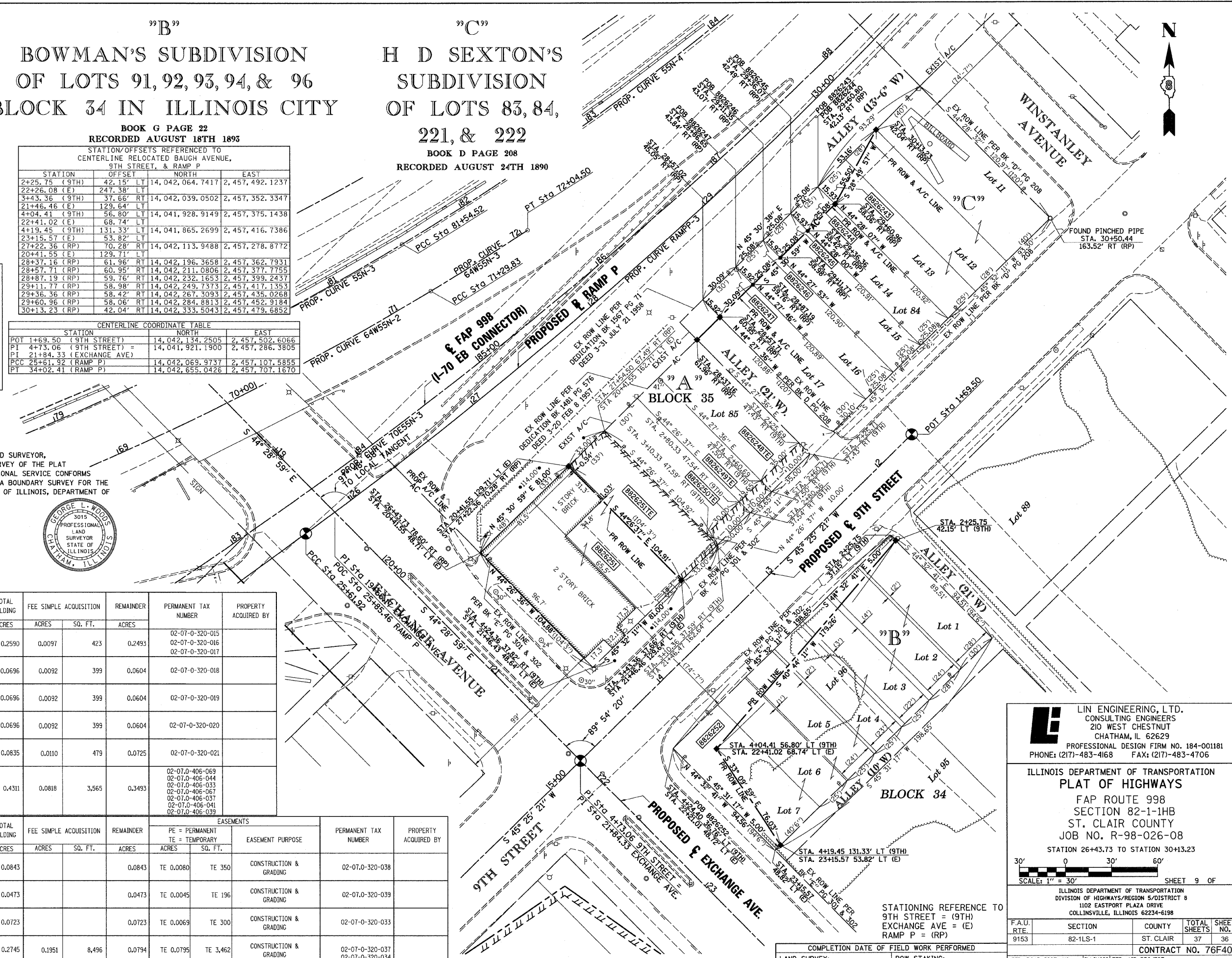
GEORGE L. WOODS, PLS NO. 3015
LICENSE EXPIRATION DATE: 11/30/2010

* SEE TOTAL HOLDING AREA
SOURCE TABLE ON SHEET 2

PARCEL NO.	OWNER	TOTAL HOLDING	FEE SIMPLE ACQUISITION	REMAINDER	PERMANENT TAX NUMBER	PROPERTY ACQUIRED BY
		ACRES	ACRES	SQ. FT.		
8826243	DRURY DISPLAYS, INC., A MISSOURI CORPORATION TITLE REPORT NO. SC-5499.0, SC-5498.0, SC-5497.0 BK 2655 PG 1764, BK 2957 PG 2276, BK	0.2590	0.0097	423	0.2493	02-07-0-320-015 02-07-0-320-016 02-07-0-320-017
8826244	PAMELA M. ZENO TITLE REPORT NO. SC-5496.0 BOOK 3265 PAGE 1700	0.0696	0.0092	399	0.0604	02-07-0-320-018
8826245	JULIUS C. BROWN TITLE REPORT NO. SC-5495.0 BOOK 3806 PAGE 560	0.0696	0.0092	399	0.0604	02-07-0-320-019
8826246	ROBERT MOSLEY TITLE REPORT NO. SC-5494.0 BOOK 2940 PAGE 1308	0.0696	0.0092	399	0.0604	02-07-0-320-020
8826247	ROBERT S. MOSLEY AND VERNELL L. MOSLEY AS JOINT TENANTS TITLE REPORT NO. SC-5493.0 BOOK 2571 PAGE 972	0.0835	0.0110	479	0.0725	02-07-0-320-021
8826252	ROBERT S. MOSLEY AND VERNELL MOSLEY, AS JOINT TENANTS TITLE REPORT NO. SC-5615.0, SC-5582.0, SC-5581.0, SC-5579.0, SC-6065.0, BK 3687 PG 668, 669, 678-679; BK 2802 PG 1997 BK 2808 PG 215;	0.4311	0.0818	3,565	0.3493	02-07-0-406-069 02-07-0-406-044 02-07-0-406-033 02-07-0-406-067 02-07-0-406-037 02-07-0-406-041 02-07-0-406-039

PARCEL NO.	OWNER	TOTAL HOLDING	FEE SIMPLE ACQUISITION	REMAINDER	EASEMENTS		PERMANENT TAX NUMBER	PROPERTY ACQUIRED BY
					PE = PERMANENT	TE = TEMPORARY		
		ACRES	ACRES	SQ. FT.	ACRES	ACRES		
8826248TE	ROBERT S. MOSLEY TITLE REPORT NO. SC-5492.0 BOOK 2954 PAGE 1218	0.0843		0.0843	TE 0.0080	TE 350	02-07-0-320-038	CONSTRUCTION & GRADING
8826249TE	PAMELA M. WARD TITLE REPORT NO. SC-5491.0 BOOK 3989 PAGE 1479	0.0473		0.0473	TE 0.0045	TE 196	02-07-0-320-039	CONSTRUCTION & GRADING
8826250TE	ROBERT S. MOSLEY TITLE REPORT NO. SC-5490.0 BOOK 2954 PAGE 1218	0.0723		0.0723	TE 0.0069	TE 300	02-07-0-320-033	CONSTRUCTION & GRADING
8826251	ROBERT S. MOSLEY AND VERNELL L. MOSLEY, AS JOINT TENANTS TITLE REPORT NO. SC-5488.0, SC-5489 BK 2571 PG 972-973	0.2745	0.1951	8,496	TE 0.0795	TE 3,462	02-07-0-320-037 02-07-0-320-034	CONSTRUCTION & GRADING

DATE = 4/15/2009
FILE NAME = 041509
PLOT SCALE = 1" = 30'
USER NAME = JUSERS



L LIN ENGINEERING, LTD.
CONSULTING ENGINEERS
210 WEST CHESTNUT
CHATHAM, IL 62629
PROFESSIONAL DESIGN FIRM NO. 184-001181
PHONE: (217)-483-4168 FAX: (217)-483-4706

ILLINOIS DEPARTMENT OF TRANSPORTATION
PLAT OF HIGHWAYS
FAP ROUTE 998
SECTION 82-1-IHB
ST. CLAIR COUNTY
JOB NO. R-98-026-08
STATION 26+43.73 TO STATION 30+13.23

SCALE: 1" = 30'

SHEET 9 OF

ILLINOIS DEPARTMENT OF TRANSPORTATION
DIVISION OF HIGHWAYS/REGION 5/DISTRICT 8
1102 EASTPORT PLAZA DRIVE
COLLINGSVILLE, ILLINOIS 62234-6198

F.A.U. RTE.	SECTION	COUNTY	TOTAL SHEETS	SHEET NO.
9153	82-1LS-1	ST. CLAIR	37	36

CONTRACT NO. 76F40

COMPLETION DATE OF FIELD WORK PERFORMED	
LAND SURVEY:	ROW STAKING:

STATIONING REFERENCE TO
9TH STREET = (9TH)
EXCHANGE AVE = (E)
RAMP P = (RP)

PART OF THE SW 1/4 OF SECTION 7, T2N, R9W OF THE 3RD PM, ST. CLAIR COUNTY, ILLINOIS

04/10/09 (rel 04/20/09)

PARCEL NO.	OWNER	TOTAL HOLDING ACRES	FEE SIMPLE ACQUISITION		REMAINDER ACRES	EASEMENTS		PERMANENT TAX NUMBER	PROPERTY ACQUIRED BY
			ACRES	SQ. FT.		PE = PERMANENT ACRES	TE = TEMPORARY SO. FT.		
8826253	RANDOLPH AND ASSOCIATION PARTNERSHIP TITLE REPORT NO. SC-5586 BOOK 2489 PAGE 967	0.0576	0.0231	1,006	0.0345	TE 0.0106	TE 462	CONSTRUCTION AND GRADING	02-07-0-324-001
8826254	SCOTT R. RANDOLPH AND WILLENE RANDOLPH, HIS WIFE, AS TENANTS IN COMMON TITLE REPORT NO. SC-5622.0 BK 3656 PG 294, 295; & BK 2409 PG 565	0.1736	0.0115	499	0.1621	TE 0.0087	TE 380	CONSTRUCTION AND GRADING	02-07-0-324-002
8826255	MALRY WARR TITLE REPORT NO. SC-5587.0 BOOK 3277 PAGE 103-104	0.0908			0.0908	TE 0.0045	TE 197	CONSTRUCTION AND GRADING	02-07-0-324-004
8826256	NINTH STREET CHURCH OF GOD IN CHRIST TITLE REPORT NO. SC-5620.0 BOOK 2439 PAGE 194	0.0908			0.0908	TE 0.0045	TE 197	CONSTRUCTION AND GRADING	02-07-0-324-005
8826259AC	WILLIAM P. KARIUS JR. TITLE REPORT NO. SC-5515.0 BOOK 3095 PAGE 1278	0.1464							02-07-0-319-015
8818177**	WILLIAM P. KARIUS JR. TITLE REPORT NO. SC-5515.0 BOOK 3095 PAGE 1278	0.1603	0.0139	603	0.1464				BK 4120 PG 337 A01883084
8826260	CLAUDE HEIMBURGER TITLE REPORT NO. SC-5516.0 BOOK 3484 PAGE 2251	0.1767	0.0806	3,513	0.0961				02-07-0-319-019 02-07-0-319-021

"A"
GARFIELD PLACE
PLAT BOOK D PAGE 191
RECORDED APRIL 25 1889

"B"
**HEMPE'S SUBDIVISION OF
LOTS NO. 10, 11, 12 & 13
IN BLOCK 26 ILLINOIS CITY**
PLAT BOOK D PAGE 215
RECORDED OCTOBER 7 1890

ILLINOIS CITY
PLAT BOOK E PAGE 301 & 302
RECORDED JULY 2nd 1825

STATION/OFFSETS REFERENCED TO CENTERLINE 9TH STREET, EXCHANGE AVENUE, & RAMP P				
STATION	OFFSET	NORTH	EAST	
5+23.46 (9TH)	136.89' LT	14,041,788.3093	2,457,346.5625	
23+21.31 (E)	50.17' RT			
5+38.41 (9TH)	51.53' LT	14,041,838.6175	2,457,276.0010	
22+35.97 (E)	65.26' RT			
5+48.41 (9TH)	49.75' LT	14,041,832.8654	2,457,267.6314	
22+34.21 (E)	75.27' RT			
6+23.76 (9TH)	36.36' LT	14,041,789.5172	2,457,204.5579	
20+27.80 (E)	80.28' RT	14,041,976.6221	2,457,119.4201	
7+12.05 (9TH)	73.85' RT	14,041,644.9714	2,456,900.8383	
7+12.19 (9TH)	59.73' RT	14,041,676.9314	2,456,953.3909	
7+12.24 (9TH)	38.73' RT	14,041,661.9372	2,456,968.0924	
6+52.35 (9TH)	38.61' RT	14,041,703.8875	2,457,010.8357	
6+52.33 (9TH)	45.61' RT	14,041,708.8861	2,457,005.9347	
7+91.90 (9TH)	38.55' RT	14,041,724.8661	2,457,032.2110	
7+61.95 (9TH)	38.49' RT	14,041,745.8447	2,457,053.5862	
7+61.94 (9TH)	43.49' RT	14,041,749.4149	2,457,050.0856	
7+02.03 (9TH)	47.58' RT	14,041,794.3747	2,457,089.8910	
6+42.13 (9TH)	51.67' RT	14,041,839.3272	2,457,129.6899	
6+19.16 (9TH)	53.23' RT	14,041,856.5618	2,457,144.9486	
5+96.20 (9TH)	54.80' RT	14,041,873.7953	2,457,160.2064	
5+48.27 (9TH)	58.07' RT	14,041,909.7636	2,457,192.0511	
5+48.06 (9TH)	143.66' RT	14,041,970.8803	2,457,132.1270	
21+43.26 (RP)	154.07' RT	14,041,704.5794	2,456,842.3935	
23+53.47 (RP)	110.37' RT	14,041,858.4722	2,456,999.1057	
24+46.34 (RP)	70.82' RT	14,041,887.1764	2,456,970.9512	
24+91.31 (RP)	45.76' RT	14,041,991.3240	2,457,076.9876	
19+87.57 (E)	100.25' RT			

STATE OF ILLINOIS)
) SS
COUNTY OF)

I, GEORGE L. WOODS, AN ILLINOIS PROFESSIONAL LAND SURVEYOR, STATE THAT I HAVE SURVEYED OR DIRECTED THE SURVEY OF THE PLAT OF HIGHWAY SHOWN HEREON AND THAT THIS PROFESSIONAL SERVICE CONFORMS TO THE CURRENT ILLINOIS MINIMUM STANDARDS FOR A BOUNDARY SURVEY FOR THE PROPOSED PARCEL(S) TO BE ACQUIRED BY THE STATE OF ILLINOIS, DEPARTMENT OF TRANSPORTATION, SHOWN HEREON.

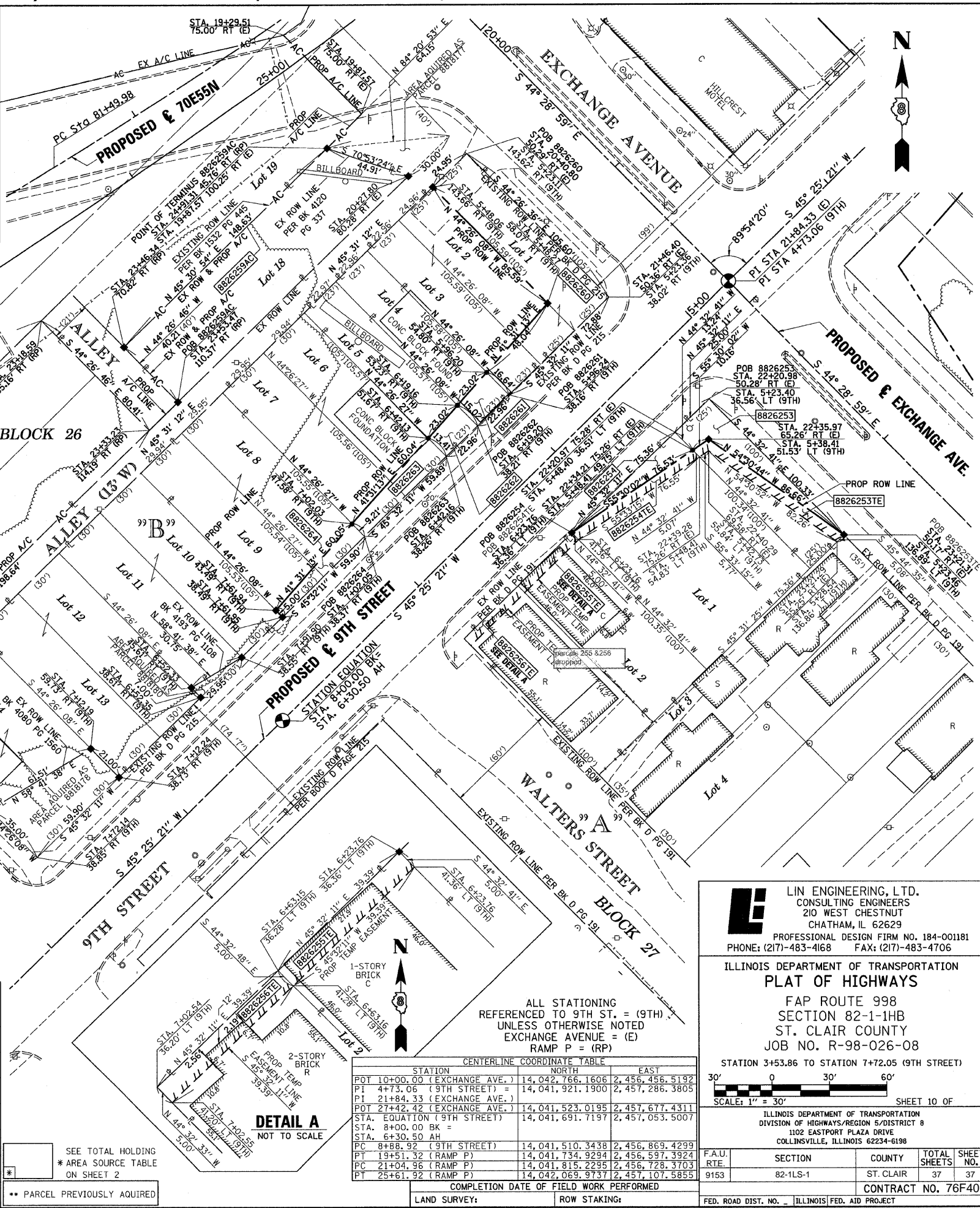
DATED _____

GEORGE L. WOODS, PLS NO. 3015
LICENSE EXPIRATION DATE: 11/30/2010



SPACE RESERVED FOR RECORDING OFFICER

PARCEL NO.	OWNER	TOTAL HOLDING ACRES	FEE SIMPLE ACQUISITION		REMAINDER ACRES	EASEMENTS		PERMANENT TAX NUMBER	PROPERTY ACQUIRED BY
			ACRES	SQ. FT.		PE = PERMANENT ACRES	TE = TEMPORARY SO. FT.		
8826261	JOSEPHINE RILEY TITLE REPORT NO. SC-5518.0 BOOK 2949 PAGES 1663	0.0556	0.0083	363	0.0473			02-07-0-319-022	
8826262	DRURY DISPLAYS, INC. TITLE REPORT NO. SC-5519.0 BOOK 3129 PAGE 574	0.0557	0.0075	326	0.0482			02-07-0-319-023	
8826263	EMERSON PARK DEVELOPMENT TITLE REPORT NO. SC-5520.0 BOOK 3382 PAGES 1848-1850	0.1451	0.0155	677	0.1296			02-07-0-319-024 02-07-0-319-025	
8826264	BI-STATE TRUCK REPAIR, INC. TITLE REPORT NO. SC-5513.0 BOOK 3175 PAGE 965	0.1451	0.0098	425	0.1353			02-07-0-319-026 02-07-0-319-027	
8826268	GREGORY L. RAMIREZ TITLE REPORT NO. SC-5512.0 BOOK 3149 PAGE 889	0.3666	0.3666	15,968	0.0000			02-07-0-319-016 02-07-0-319-017 02-07-0-319-018	
8818178**	CAROL HUDSON TITLE REPORT NO. SC-2569	0.1451	0.0385	1,677	0.1066			02-07-0-319-032 02-07-0-319-033	BK 4080 PG 1560 A01865386
8818180**	L & L INVESTMENTS TITLE REPORT NO. SC-2565 BOOK 2539 PAGE 1104	0.1451	0.0024	105	0.1427			02-07-0-319-028 02-07-0-319-029	BK 4193 PG 1108 A01915413



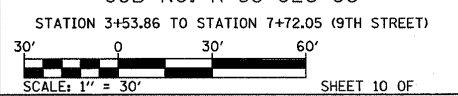
DETAIL A
NOT TO SCALE

CENTERLINE COORDINATE TABLE			
STATION	NORTH	EAST	
POT 10+00.00 (EXCHANGE AVE.)	14,042,766.1606	2,456,456.5192	
PI 4+73.06 (9TH STREET) =	14,041,921.1900	2,457,286.3805	
PI 21+84.33 (EXCHANGE AVE.)			
POT 27+42.42 (EXCHANGE AVE.)	14,041,523.0195	2,457,677.4311	
STA. EQUATION (9TH STREET)	14,041,691.7197	2,457,053.5007	
STA. 8+00.00 BK =			
PC 8+88.92 (9TH STREET)	14,041,510.3438	2,456,869.4299	
PT 19+51.32 (RAMP P)	14,041,734.9294	2,456,597.3924	
PC 21+04.96 (RAMP P)	14,041,815.2295	2,456,728.3703	
PT 25+61.92 (RAMP P)	14,042,069.9737	2,457,107.5855	

COMPLETION DATE OF FIELD WORK PERFORMED	
LAND SURVEY:	ROW STAKING:

LIN ENGINEERING, LTD.
CONSULTING ENGINEERS
210 WEST CHESTNUT
CHATHAM, IL 62629
PROFESSIONAL FIRM NO. 184-001181
PHONE: (217)-483-4168 FAX: (217)-483-4706

ILLINOIS DEPARTMENT OF TRANSPORTATION
PLAT OF HIGHWAYS
FAP ROUTE 998
SECTION 82-1-IHB
ST. CLAIR COUNTY
JOB NO. R-98-026-08
STATION 3+53.86 TO STATION 7+72.05 (9TH STREET)



ILLINOIS DEPARTMENT OF TRANSPORTATION DIVISION OF HIGHWAYS/REGION 5/DISTRICT 8 1102 EASTPORT PLAZA DRIVE COLLINGSVILLE, ILLINOIS 62234-6198			
F.A.U. RTE.	SECTION	COUNTY	TOTAL SHEETS
9153	82-1LS-1	ST. CLAIR	37 37
			CONTRACT NO. 76F40
FED. ROAD DIST. NO. - [ILLINOIS] FED. AID PROJECT			

PLOT DATE = 4/10/2009
FILE NAME = #FILEL#
PLOT SCALE = #SCALE#
USER NAME = #USER#