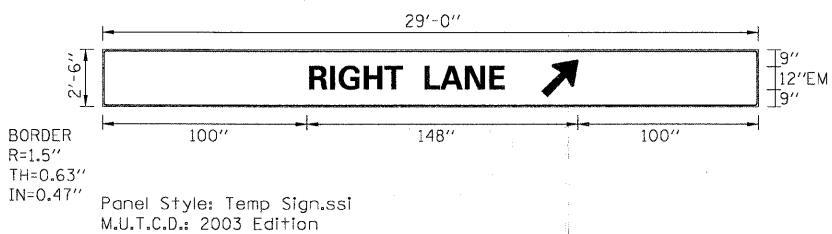
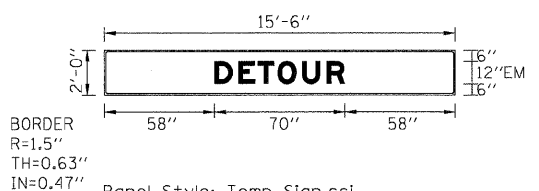


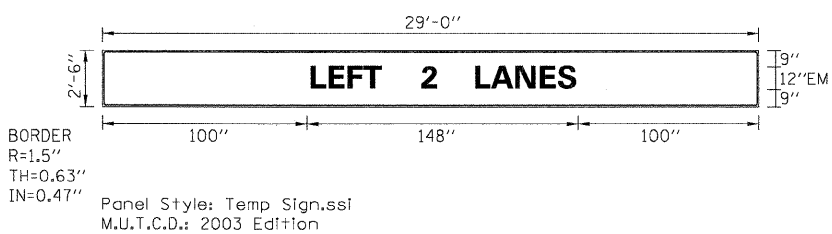
Panel Style: construction_guide.ssi
M.U.T.C.D.: 2003 Edition
WB-TR-29
WB-TR-31



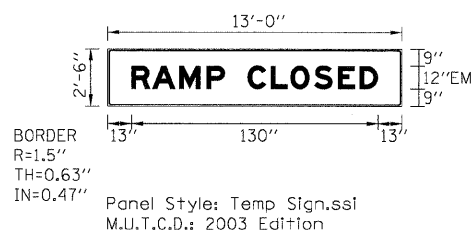
WB-TR-29



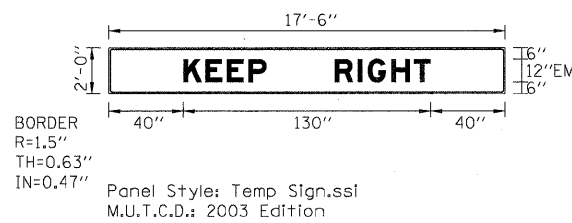
Panel Style: Temp Sign.ssi
M.U.T.C.D.: 2003 Edition
WB-BM-32
WB-CM-33
WB-CL-42



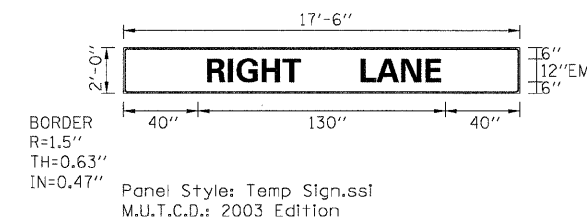
WB-TR-28



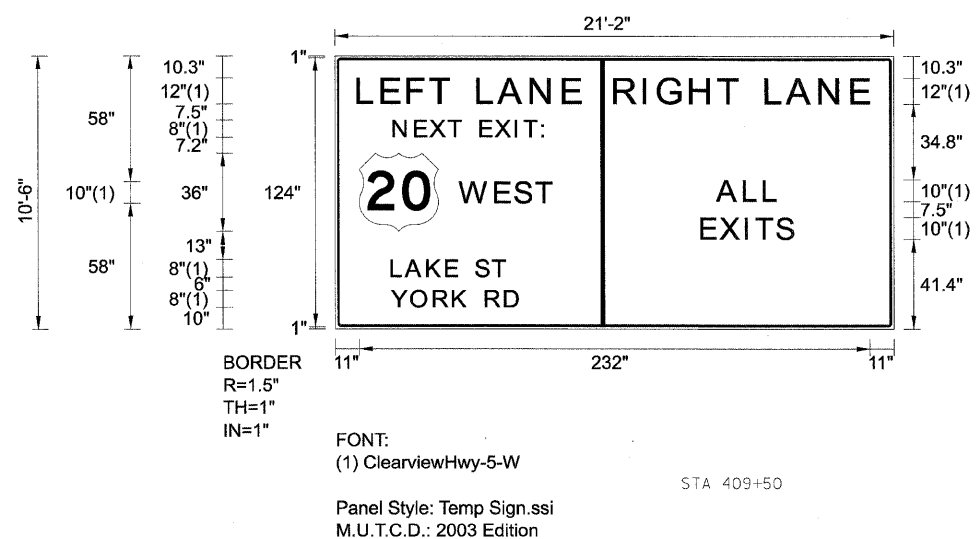
WB-TR-37
WB-TR-40
WB-TR-43



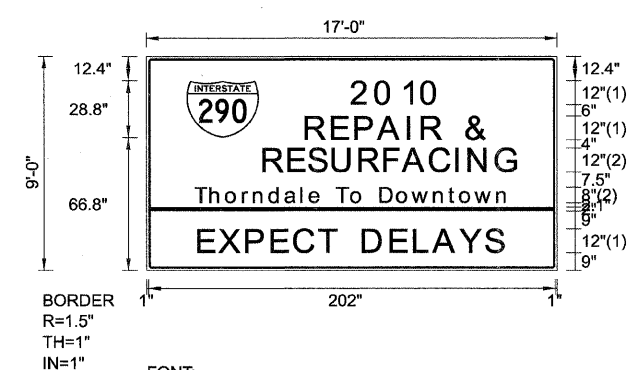
EB-TR-44
EB-CL-47



EB-TR-44
EB-CL-47



FONT:
(1) ClearviewHwy-5-W
Panel Style: Temp Sign.ssi
M.U.T.C.D.: 2003 Edition
STA 409+50



FONT:
(1) ClearviewHwy-5-W
(2) ClearviewHwy-5-W-R
Panel Style: Temp Sign.ssi
M.U.T.C.D.: 2003 Edition
PLACE PROJECT TEMPORARY INFORMATION SIGN PRIOR TO STAGE 1 AT THE FOLLOWING LOCATIONS AS DIRECTED BY THE ENGINEER:
NORTHBOUND I-294 NEAR CERMAK RD
SOUTHBOUND I-294 SOUTH OF GRAND AVE

| | | |
|---|-----------------|-----------|
| FILE NAME = | DESIGNED - AJP | REVISED - |
| ...pmp1n_ABC_C4_TempSignDetour1s_01.dgn | DRAWN - TMB | REVISED - |
| USER NAME = tblank | CHECKED - JJT | REVISED - |
| PLOT DATE = 11/13/2009 | DATE - 10/16/09 | REVISED - |

benesch

**STATE OF ILLINOIS
DEPARTMENT OF TRANSPORTATION**

**MAINTENANCE OF TRAFFIC
TEMPORARY INFORMATION SIGNING**
SCALE: N.T.S. SHEET NO. 69 OF 69 SHEETS STA. TO STA.

| | | | | |
|--------------------|------------|-------------|---------------------------|-----------|
| F.A.I. RTE. | SECTION | COUNTY | TOTAL SHEETS | SHEET NO. |
| 290 | 2009-0998R | COOK/DUPAGE | 309 | 114 |
| CONTRACT NO. 60157 | | | ILLINOIS FED. AID PROJECT | |