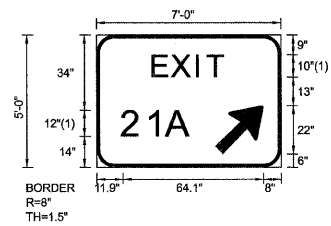


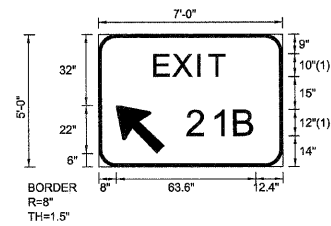
FONT:  
(1) ClearviewHwy-5-W

EB-WP-76  
STA. 690+80



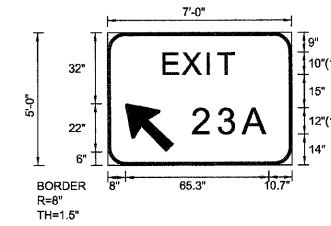
FONT:  
(1) ClearviewHwy-5-W

EB-WP-80  
STA. 739+15



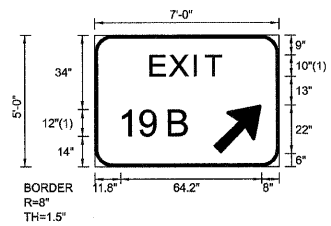
FONT:  
(1) ClearviewHwy-5-W

EB-WP-84  
STA. 772+50



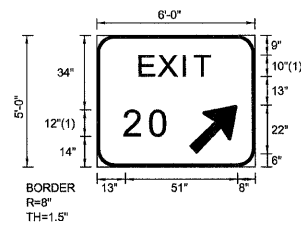
FONT:  
(1) ClearviewHwy-5-W

EB-WP-90  
STA. 855+22



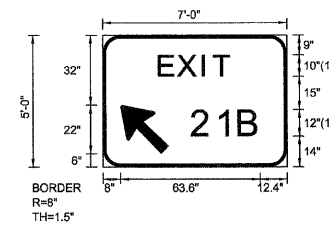
FONT:  
(1) ClearviewHwy-5-W

WB-WP-88  
STA. 678+30



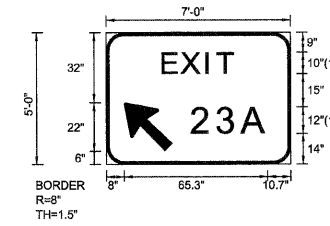
FONT:  
(1) ClearviewHwy-5-W

WB-WP-92  
STA. 706+50



FONT:  
(1) ClearviewHwy-5-W

WB-WP-97  
STA. 789+20



FONT:  
(1) ClearviewHwy-5-W

WB-WP-101  
STA. 871+95

FILE NAME =	DESIGNED - SEW	REVISED -
#FILE#	DRAWN - SEW	REVISED -
USER NAME = #USER#	CHECKED - FML	REVISED -
PLOT DATE = #DATE#	DATE - 1/25/10	REVISED -



STATE OF ILLINOIS  
DEPARTMENT OF TRANSPORTATION

SIGNING DETAILS

SCALE: N.T.S. SHEET NO. 30 OF 34 SHEETS STA. TO STA.

F.A.I. RTE.	SECTION	COUNTY	TOTAL SHEETS	SHEET NO.
290	(313, ETC., 3435) RS-6	COOK	215	162
FED. ROAD DIST. NO. ILLINOIS FED. AID PROJECT			CONTRACT NO. 60K10	