

FOR INDEX OF SHEETS, SEE SHEET NO. 2.

TRAFFIC DATA

ADT = 204,600 VEHICLES
POSTED SPEED LIMIT = 55 MPH

PROJECT LOCATED IN THE CITY OF CHICAGO

STATE OF ILLINOIS

DEPARTMENT OF TRANSPORTATION

DIVISION OF HIGHWAYS

**PROPOSED
HIGHWAY PLANS**

FAI-290 (EISENHOWER EXPRESSWAY)

SECTION (2727, ETC., 3131)RS-7

PROJECT: ACIM-290-4(118)091

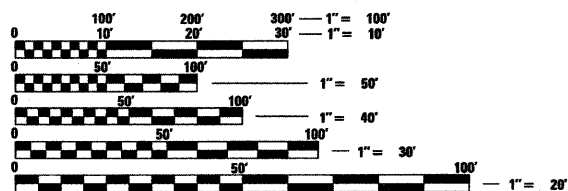
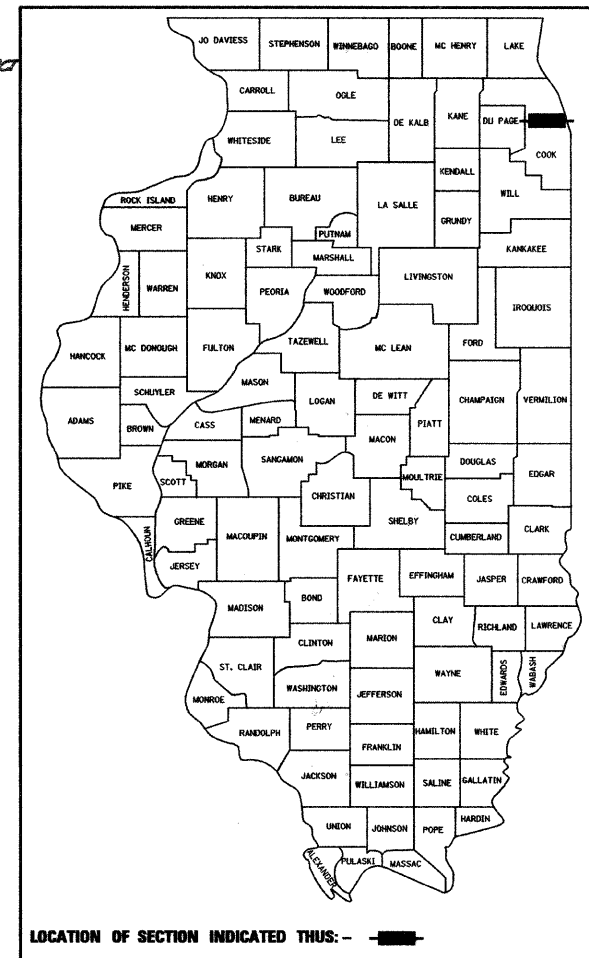
AUSTIN AVE. TO SACRAMENTO BLVD.

RESURFACING, BRIDGE REPAIRS, SIGNING AND SURVEILLANCE
COOK COUNTY
C-91-423-10

NOTE: WHEREVER IN THESE PLANS REFERENCE IS MADE TO CONTRACT "60653" IT SHALL MEAN CONTRACT "60K13".

F.A.I. RTE.	SECTION	COUNTY	TOTAL SHEETS	SHEET NO.
290	(2727, ETC., 3131)RS-7	COOK	216	1
FED. ROAD DIST. NO.	ILLINOIS	CONTRACT NO. 60K13		

D-91-341-09



FULL SIZE PLANS HAVE BEEN PREPARED USING STANDARD ENGINEERING SCALES. REDUCED SIZED PLANS WILL NOT CONFORM TO STANDARD SCALES. IN MAKING MEASUREMENTS ON REDUCED PLANS, THE ABOVE SCALES MAY BE USED.

C.U.A.N.
CHICAGO UTILITY AREA NETWORK
1-312-744-7000
OR 811

PROJECT ENGINEER: CRAIG BAUER (847) 705-4265
PROJECT MANAGER: LONG TRAN (847) 705-4232

CONTRACT NO. 60K13





I-290 EB OVER CENTRAL AVE.
SN 016-0094
I-290 WB OVER CENTRAL AVE.
SN 016-0095

PROJECT BEGINS
STA. 872+00

PROJECT ENDS
STA. 1072+00

WEST TOWNSHIP
LAYOUT MAP
SCALE: 1 IN = 1.5 MI

GROSS LENGTH OF PROJECT = 20,000 LIN FT = 3.79 MILES
NET LENGTH OF PROJECT = 20,000 LIN FT = 3.79 MILES



STATE OF ILLINOIS
DEPARTMENT OF TRANSPORTATION
DIVISION OF HIGHWAYS

SUBMITTED JANUARY 22 2010

Diana M. O'Keefe
DEPUTY DIRECTOR OF HIGHWAYS, REGION ENGINEER

January 29, 2010
Scott E. Stiles, P.E.
ENGINEER OF DESIGN AND ENVIRONMENT

January 29, 2010
Christine M. Reed
DIRECTOR OF HIGHWAYS, CHIEF ENGINEER

PRINTED BY THE AUTHORITY
OF THE STATE OF ILLINOIS

benesch
alfred benesch & company
Engineers • Surveyors • Planners
205 North Michigan Avenue, Suite 2400
Chicago, Illinois 60601
312-565-0450

Lin Engineering, Ltd.
Consulting Engineers
Chatham, Illinois Westmont, Illinois