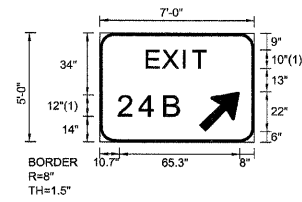
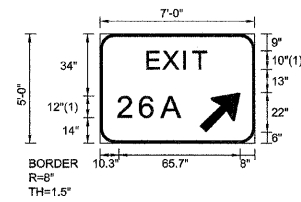


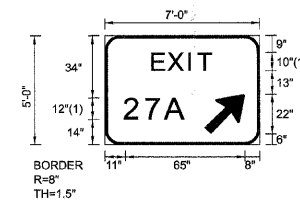
FONT:
(1) ClearviewHwy-5-W
EB-WP-94
STA. 881+05



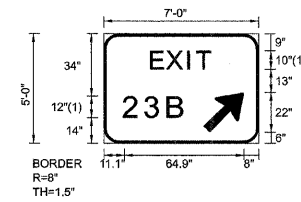
FONT:
(1) ClearviewHwy-5-W
EB-WP-97
STA. 935+70



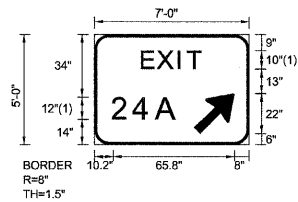
FONT:
(1) ClearviewHwy-5-W
EB-WP-102
STA. 1004+50



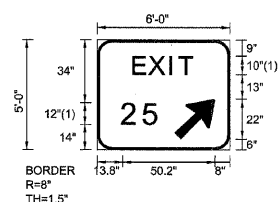
FONT:
(1) ClearviewHwy-5-W
EB-WP-106
STA. 1058+50



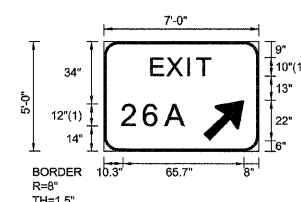
FONT:
(1) ClearviewHwy-5-W
WB-WP-106
STA. 899+00



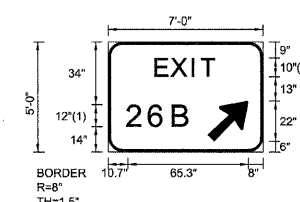
FONT:
(1) ClearviewHwy-5-W
WB-WP-110
STA. 924+80



FONT:
(1) ClearviewHwy-5-W
WB-WP-114
STA. 977+90



FONT:
(1) ClearviewHwy-5-W
WB-WP-118
STA. 1019+30



FONT:
(1) ClearviewHwy-5-W
WB-WP-122
STA. 1045+70

FILE NAME =	DESIGNED - SEW	REVISED -
*FILE#	DRAWN - SEW	REVISED -
USER NAME = #USER#	CHECKED - SEW	REVISED -
PLOT DATE = #DATE#	DATE - 1/25/10	REVISED -



STATE OF ILLINOIS
DEPARTMENT OF TRANSPORTATION

SIGNING DETAILS

SCALE: N.T.S. SHEET NO. 30 OF 34 SHEETS STA. TO STA.

F.A.I. RTE.	SECTION	COUNTY	TOTAL SHEETS	SHEET NO.
290	(2727, ETC., 3131)RS-7	COOK	216	154
CONTRACT NO. 60G53				
FED. ROAD DIST. NO. ILLINOIS FED. AID PROJECT				