





**LEGEND**

-  DIRECTION OF TRAFFIC
-  DRUM OR CONE WITH STEADY BURNING LIGHT
-  TYPE III BARRICADE WITH 2 STEADY BURN LIGHTS
-  PROTECTIVE SHIELD - 6'-2" X 10' X 3 (3 PATCHES IN THE BAY OF PATCHES, 2' EACH SIDE OF PATCH)

**PLAN  
STAGE II**

FILE NAME * cr:\pwwork\psidot\hmdenah\d0213343\017210-ah-t-pln.dgn	USER NAME * hmdenah	DESIGNED -	REVISED -	<b>STATE OF ILLINOIS DEPARTMENT OF TRANSPORTATION</b>	<b>OGDEN AVE. OVER I-290 (EISENHOWER EXPRESSWAY) TRAFFIC CONTROL PLAN. STAGE II</b>	F.A.U. RTE. 3542	SECTION 2010-066-1	COUNTY COOK	TOTAL SHEETS 19	SHEET NO. 5		
	DRAWN -	CHECKED -	REVISED -			STA. TO STA.	CONTRACT NO. 60L48	ILLINOIS FED. AID PROJECT				
	PLOT SCALE * 64.3044' / IN.	DATE -	REVISED -			SHEET NO. OF SHEETS						
	PLOT DATE = 1/13/2011	DATE -	REVISED -									