

STATE OF ILLINOIS
DEPARTMENT OF TRANSPORTATION

F.A.P. RTE.	SECTION	COUNTY	TOTAL SHEETS	SHEET NO.
306	D2 DM 2025-01	JO DAVIESS	8	1
		ILLINOIS	CONTRACT NO. 64U56	

FOR INDEX OF SHEETS, SEE SHEET NO. 2
FOR STATE STANDARDS, SEE SHEET NO. 2

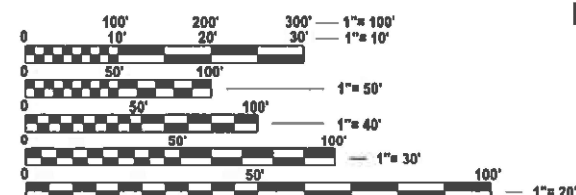
PROPOSED HIGHWAY PLANS

FAP ROUTE 306 (IL 35)
SECTION D2 DM 2025-01
BUILDING DEMOLITIONS
JO DAVIESS COUNTY

C-92-080-25

DUNLEITH TOWNSHIP, SECTIONS (20,29)

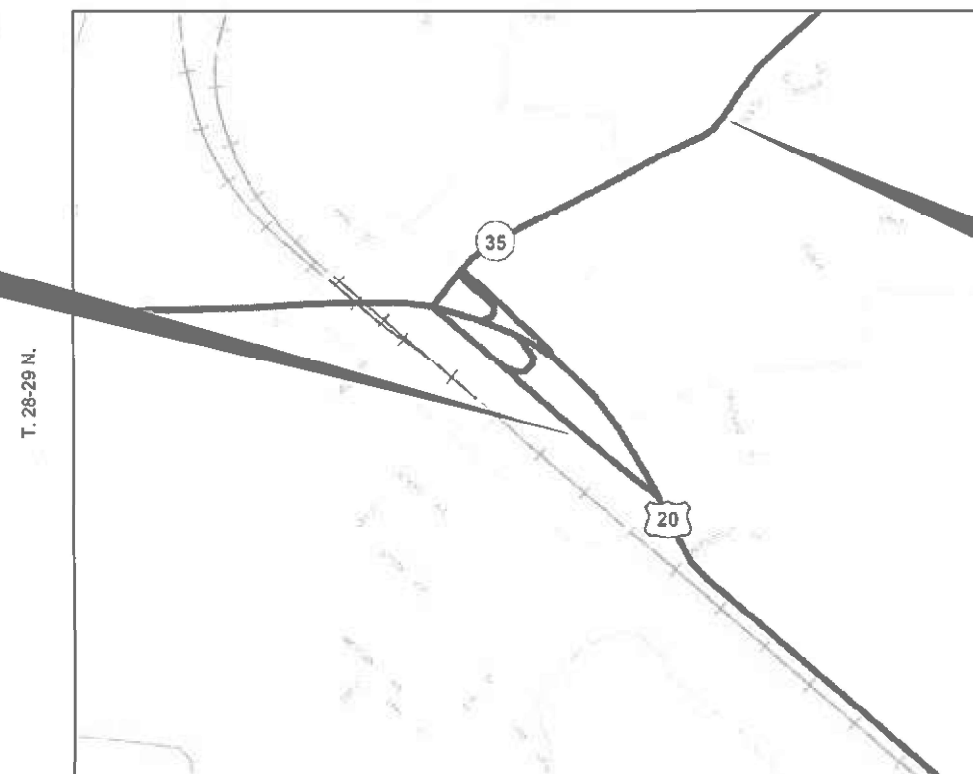
BUILDING LOCATION AT
492 WALL ST.
EAST DUBUQUE, IL



FULL SIZE PLANS HAVE BEEN PREPARED USING STANDARD
ENGINEERING SCALES. REDUCED SIZED PLANS WILL NOT
CONFORM TO STANDARD SCALES. IN MAKING MEASUREMENTS
ON REDUCED PLANS, THE ABOVE SCALES MAY BE USED.

J.U.L.I.E.
JOINT UTILITY LOCATION INFORMATION FOR EXCAVATION
1-800-892-0123
OR 811

PROJECT ENGINEER CHAD SPREEMAN
PROJECT MANAGER BRAD CUSHMAN (815)-284-5996
E-MAIL: BRAD.CUSHMAN@ILLINOIS.GOV
CONTRACT NO. 64U56



BUILDING LOCATION AT
380 WISCONSIN AVE
EAST DUBUQUE, IL

D-92-134-25



LOCATION OF SECTION INDICATED THUS: -

STATE OF ILLINOIS
DEPARTMENT OF TRANSPORTATION

SUBMITTED

Nov 20 20 25

REGIONAL ENGINEER

January 23 20 26

ENGINEER OF DESIGN AND ENVIRONMENT

January 23 20 26

DIRECTOR OF HIGHWAYS PROJECT IMPLEMENTATION

PRINTED BY THE AUTHORITY
OF THE STATE OF ILLINOIS

INDEX OF SHEETS

1	COVER SHEET
2	INDEX / HIGHWAY STANDARDS
3	GENERAL NOTES
4 - 5	SUMMARY OF QUANTITIES
6	SCHEDULE OF QUANTITIES
7 - 8	BUILDING DEMO PLAN SHEETS

HIGHWAY STANDARDS

701001-02	OFF-ROAD OPERATIONS, 2L, 2W, MORE THAN 15 FT AWAY FROM E.O.P.
701006-05	OFF-ROAD OPERATIONS, 2L, 2W, 15' to 24" FROM PAVEMENT EDGE
701501-06	URBAN LANE CLOSURE, 2L, 2W, UNDIVIDED
701801-06	SIDEWALK, CORNER OR CROSSWALK CLOSURE
701901-11	TRAFFIC CONTROL DEVICES

MODEL: SHT_PLAN
FILE NAME: C:\Bentley\CONNECT\1011\Organization-Civil\DOT_Standards\Civil\DOT_Sheets.cad

	USER NAME = Eric.Thomas	DESIGNED -	REVISED -	STATE OF ILLINOIS DEPARTMENT OF TRANSPORTATION	INDEX / HIGHWAY STANDARDS			F.A.P. RTE.	SECTION	COUNTY	TOTAL SHEETS	SHEET NO.
		DRAWN -	REVISED -					306	D2 DM 2025-01	JO DAVIESS	8	2
	PLOT SCALE = \$\$SCALE\$	CHECKED -	REVISED -					CONTRACT NO. 64U56				
	PLOT DATE = 12/7/2022	DATE -	REVISED -		SCALE:	SHEET	OF	SHEETS	STA.	TO STA.	ILLINOIS FED. AID PROJECT	

GENERAL NOTES

FILE NAME = 64U56.GN.DOCX	USER NAME =	DESIGNED - Engineering Systems	REVISED -	STATE OF ILLINOIS DEPARTMENT OF TRANSPORTATION	GENERAL NOTES			ROUTE	SECTION	COUNTY	TOTAL SHEETS	SHEET NO.
		DRAWN -	REVISED -					FAP 301	43DM &29DM	Jo Daviess	12	3
	PLOT SCALE =	CHECKED -	REVISED -							CONTRACT NO. 64S85		
	PLOT DATE = 11/20/2025 8:40 AM	DATE - 2/27/2024 4:30 PM	REVISED -		SCALE:	SHEET NO.	OF	SHEETS	STA.	TO STA.	ILLINOIS	FED. AID PROJECT

MODEL: SHT_PLAN
FILE NAME: C:\Bentley\CONNECT\1011\Organization-Civil\DOT_Standards\Civil\DOT_Sheets.cad

CODE NO.	ITEM	UNIT	TOTAL QUANTITY	CONSTR. CODE
				100% State
				NONE
				0044 URBAN
21101600	TOPSOIL FURNISH AND PLACE, VARIABLE DEPTH	SQ YD	260	260
21101645	TOPSOIL FURNISH AND PLACE, 12"	SQ YD	378	378
25100630	EROSION CONTROL BLANKET	SQ YD	638	638
44000200	DRIVEWAY PAVEMENT REMOVAL	SQ YD	140	140
44000600	SIDEWALK REMOVAL	SQ FT	1085	1085
67100100	MOBILIZATION	L SUM	1	1
70102620	TRAFFIC CONTROL AND PROTECTION, STANDARD 701501	L SUM	1	1
70102640	TRAFFIC CONTROL AND PROTECTION, STANDARD 701801	L SUM	1	1
Z0007601	BUILDING REMOVAL NO. 1	L SUM	1	1
Z0007602	BUILDING REMOVAL NO. 2	L SUM	1	1
Z0007603	BUILDING REMOVAL NO. 3	L SUM	1	1
Z0007604	BUILDING REMOVAL NO. 4	L SUM	1	1
Z0007605	BUILDING REMOVAL NO. 5	L SUM	1	1
Z0012455	CONCRETE STEP REMOVAL	EACH	1	1

★ SPECIALTY ITEMS

	USER NAME = Eric,Thomas	DESIGNED -	REVISED -	STATE OF ILLINOIS DEPARTMENT OF TRANSPORTATION	SUMMARY OF QUANTITIES			F.A.P. RTE.	SECTION	COUNTY	TOTAL SHEETS	SHEET NO.
		DRAWN -	REVISED -					306	D2 DM 2025-01	JO DAVIESS	8	4
	PLOT SCALE = \$\$CALE\$	CHECKED -	REVISED -					CONTRACT NO. 64U56				
	PLOT DATE = 12/7/2022	DATE -	REVISED -		SCALE:	SHEET	OF	SHEETS	STA.	TO STA.	ILLINOIS FED. AID PROJECT	

MODEL: SHT_PLAN
FILE NAME: C:\Bentley\CONNECT\1011\Organization-Civil\DOT_Standards\Civil\DOT_Sheets.dwt

CODE NO.	ITEM	UNIT	TOTAL QUANTITY	CONSTR. CODE
				100% State
				NONE
				0044
				URBAN
Z0048665	RAILROAD PROTECTIVE LIABILITY INSURANCE	L SUM	1	1
* Z0049901	REMOVAL AND DISPOSAL OF NON-FRIABLE ASBESTOS, BUILDING NO. 1	L SUM	1	1
* Z0049903	REMOVAL AND DISPOSAL OF NON-FRIABLE ASBESTOS, BUILDING NO. 3	L SUM	1	1

* SPECIALTY ITEMS

	USER NAME = Eric,Thomas	DESIGNED -	REVISED -	STATE OF ILLINOIS DEPARTMENT OF TRANSPORTATION	SUMMARY OF QUANTITIES			F.A.P. RTE.	SECTION	COUNTY	TOTAL SHEETS	SHEET NO.
		DRAWN -	REVISED -					306	D2 DM 2025-01	JO DAVIESS	8	5
	PLOT SCALE = \$\$CALE\$	CHECKED -	REVISED -					CONTRACT NO. 64U56				
	PLOT DATE = 12/7/2022	DATE -	REVISED -		SCALE:	SHEET	OF	SHEETS	STA.	TO STA.	ILLINOIS FED. AID PROJECT	

MODEL: SHT_PLAN
FILE NAME: C:\Bentley\CONNECT\1011\Organization-Civil\DOT_Standards\Civil\DOT_Sheets.cel

21101600 TOPSOIL FURNISH AND PLACE, VARIABLE DEPTH

<u>SQ YD</u>	<u>LOCATION</u>	<u>OFFSET</u>	<u>REMARKS</u>
97			492 Wall St. (Sidewalk & Driveway)
163			380 Wisconsin Ave. (Sidewalk & Driveway)
260	TOTAL		

21101645 TOPSOIL FURNISH AND PLACE, 12"

<u>SQ YD</u>	<u>LOCATION</u>	<u>OFFSET</u>	<u>REMARKS</u>
224			House & Garage @ 492 Wall St.
154			House, Garage & Shed @ 380 Wisconsin Ave.
378	TOTAL		

25100630 EROSION CONTROL BLANKET

<u>SQ YD</u>	<u>LOCATION</u>	<u>OFFSET</u>	<u>REMARKS</u>
321			492 Wall St.
317			380 Wisconsin Ave.
638	TOTAL		

44000200 DRIVEWAY PAVEMENT REMOVAL

<u>SQ YD</u>	<u>LOCATION</u>	<u>OFFSET</u>	<u>REMARKS</u>
69			492 Wall St.
71			380 Wisconsin Ave.
140	TOTAL		

44000600 SIDEWALK REMOVAL

<u>SQ FT</u>	<u>LOCATION</u>	<u>OFFSET</u>	<u>REMARKS</u>
254			492 Wall St.
831			380 Wisconsin Ave.
1085	TOTAL		

Z0007601 BUILDING REMOVAL NO. 1

<u>L SUM</u>	<u>LOCATION</u>	<u>OFFSET</u>	<u>REMARKS</u>
1			House @ 492 Wall St.
1	TOTAL		

Z0007602 BUILDING REMOVAL NO. 2

<u>L SUM</u>	<u>LOCATION</u>	<u>OFFSET</u>	<u>REMARKS</u>
1			Garage @ 492 Wall St.
1	TOTAL		

Z0007603 BUILDING REMOVAL NO. 3

<u>L SUM</u>	<u>LOCATION</u>	<u>OFFSET</u>	<u>REMARKS</u>
1			House @ 380 Wisconsin Ave.
1	TOTAL		

Z0007604 BUILDING REMOVAL NO. 4

<u>L SUM</u>	<u>LOCATION</u>	<u>OFFSET</u>	<u>REMARKS</u>
1			Garage @ 380 Wisconsin Ave.
1	TOTAL		

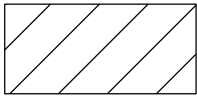
Z0007605 BUILDING REMOVAL NO. 5

<u>L SUM</u>	<u>LOCATION</u>	<u>OFFSET</u>	<u>REMARKS</u>
1			Shed @ 380 Wisconsin Ave.
1	TOTAL		

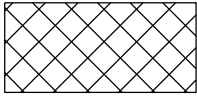
Z0012455 CONCRETE STEP REMOVAL

<u>EACH</u>	<u>LOCATION</u>	<u>OFFSET</u>	<u>REMARKS</u>
1			380 Wisconsin Ave.
1	TOTAL		

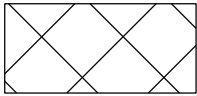
	USER NAME = Eric.Thomas	DESIGNED -	REVISED -	STATE OF ILLINOIS DEPARTMENT OF TRANSPORTATION	SCHEDULE OF QUANTITIES				F.A.P. RTE.	SECTION	COUNTY	TOTAL SHEETS	SHEET NO.
		DRAWN -	REVISED -						306	D2 DM 2025-01	JO DAVIESS	8	6
	PLOT SCALE = \$\$SCALE\$	CHECKED -	REVISED -						CONTRACT NO. 64U56				
	PLOT DATE = 12/7/2022	DATE -	REVISED -		SCALE:	SHEET	OF	SHEETS	STA.	TO STA.	ILLINOIS FED. AID PROJECT		




HOUSE REMOVAL



SIDEWALK REMOVAL



GARAGE REMOVAL



DRIVEWAY REMOVAL



WALL ST

5TH ST

HOUSE

HOUSE

BUILDING REMOVAL NO. 1

BUILDING REMOVAL NO.2

GAR.

MODEL: SHT_PLAN
FILE NAME: C:\Bentley\CONNECT\1011\Organization-Civil\DOT_Standards\Civil\DOT_Sheets.cad

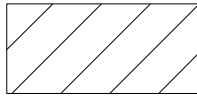
USER NAME	= Eric,Thomas	DESIGNED	-	REVISED	-
		DRAWN	-	REVISED	-
		CHECKED	-	REVISED	-
PLOT DATE	= 12/7/2022	DATE	-	REVISED	-

STATE OF ILLINOIS
DEPARTMENT OF TRANSPORTATION

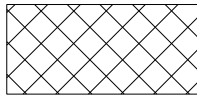
PLAN SHEET

SCALE: SHEET OF SHEETS STA. TO STA.

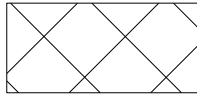
F.A.P. RTE.	SECTION	COUNTY	TOTAL SHEETS	SHEET NO.
306	D2 DM 2025-01	JO DAVIESS	8	7
CONTRACT NO. 64U56				
ILLINOIS		FED. AID PROJECT		




HOUSE REMOVAL




SIDEWALK REMOVAL



GARAGE REMOVAL



DRIVEWAY REMOVAL



CONCRETE STEP REMOVAL



WISCONSIN AVE

HYACINTH ST

BUILDING REMOVAL NO.3

BUILDING REMOVAL NO.5

BUILDING REMOVAL NO.4

MODEL: SHT_PLAN
FILE NAME: C:\Bentley\CONNECT101\Organization-Civil\DOT_Standards\Civil\DOT_Sheets.cad

USER NAME	= Eric.Thomas	DESIGNED	-	REVISED	-
		DRAWN	-	REVISED	-
		CHECKED	-	REVISED	-
PLOT DATE	= 12/7/2022	DATE	-	REVISED	-

STATE OF ILLINOIS
DEPARTMENT OF TRANSPORTATION

PLAN SHEET

SCALE: SHEET OF SHEETS STA. TO STA.

F.A.P. RTE.	SECTION	COUNTY	TOTAL SHEETS	SHEET NO.
306	D2 DM 2025-01	JO DAVIESS	8	8
CONTRACT NO. 64U56				
ILLINOIS		FED. AID PROJECT		