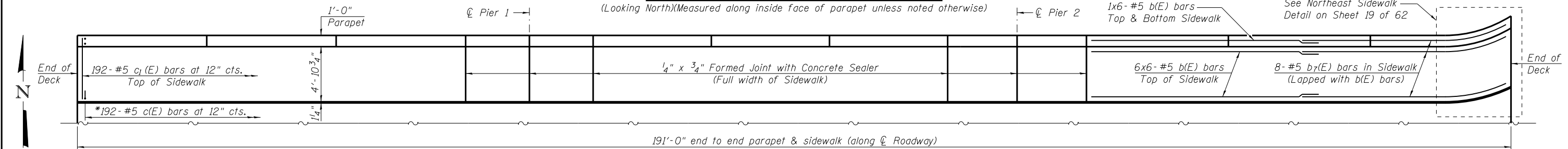
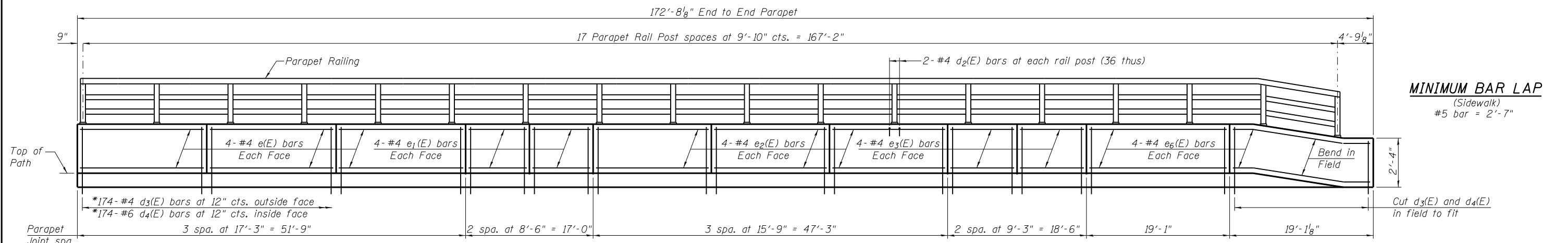


INSIDE ELEVATION OF NORTH PARAPET

(Looking North)(Measured along inside face of parapet unless noted otherwise)

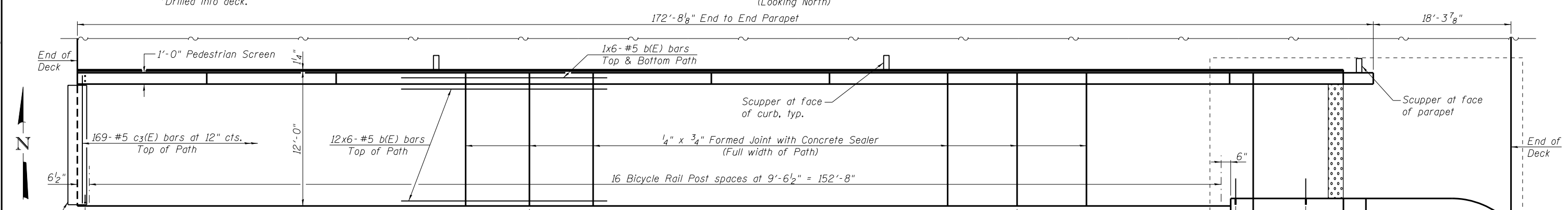


NORTH SIDEWALK PLAN



INSIDE ELEVATION OF SOUTH PARAPET

(Looking North)



SOUTH PATH PLAN

Notes:
 See Sheet 18 of 62 for Sections Thru Sidewalk.
 See Sheet 21 of 62 for parapet joint details,
 bar details and Bill of Material.
 See Sheets 28 and 29 of 62 for railing details.
 See Sheet 19 of 62 for Section C-C.

MINIMUM BAR LAP
 (Sidewalk)
 #5 bar = 2'-7"

FILE NAME = W:\191-130-100T-1164-CADD-Sheets\Structure\1166011-1st-17_SupSidewalk.dgn

LE LIN ENGINEERING, LTD.
 Consulting Engineers
 Springfield, Illinois

USER NAME =	DESIGNED - HP	REVISED
PLOT SCALE =	CHECKED - MTH	REVISED
PLOT DATE = 8/15/2013	DRAWN - AJF	REVISED
	CHECKED - MTH	REVISED

STATE OF ILLINOIS
DEPARTMENT OF TRANSPORTATION

SUPERSTRUCTURE SIDEWALKS
STRUCTURE NO. 016-3035
 SHEET NO. 20 OF 62 SHEETS

F.A.P. RTE. 307	SECTION 541Y-3-B	COUNTY COOK	TOTAL SHEETS 143	SHEET NO. 81
CONTRACT NO. 60J11				
ILLINOIS FED. AID PROJECT				