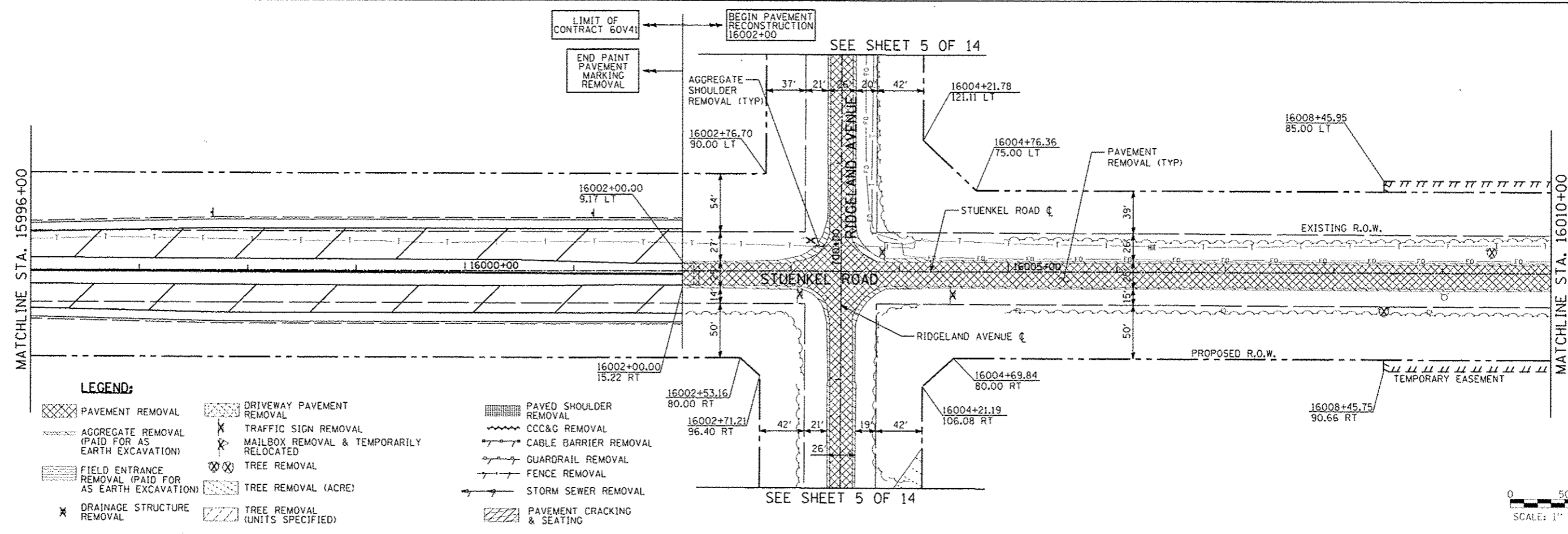
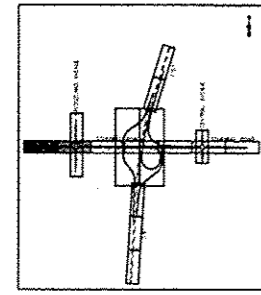
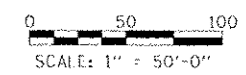


**NOTE:**  
 PAINTED PAVEMENT MARKING LINES ARE PROPOSED TO BE PLACED FROM 15985+56 TO 16002+00 IN CONTRACT 60V41. THESE SHOULD BE REMOVED IN CONTRACT 60L69 AND REPLACED WITH THE PAVEMENT MARKINGS DEPICTED IN THE PAVEMENT MARKING PLANS.



- LEGEND:**
- PAVEMENT REMOVAL
  - DRIVEWAY PAVEMENT REMOVAL
  - PAVED SHOULDER REMOVAL
  - AGGREGATE REMOVAL (PAID FOR AS EARTH EXCAVATION)
  - TRAFFIC SIGN REMOVAL
  - CCC&G REMOVAL
  - FIELD ENTRANCE REMOVAL (PAID FOR AS EARTH EXCAVATION)
  - MAILBOX REMOVAL & TEMPORARILY RELOCATED
  - CABLE BARRIER REMOVAL
  - TREE REMOVAL
  - TREE REMOVAL (ACRE)
  - GUARDRAIL REMOVAL
  - TREE REMOVAL (UNITS SPECIFIED)
  - FENCE REMOVAL
  - STORM SEWER REMOVAL
  - DRAINAGE STRUCTURE REMOVAL
  - PAVEMENT CRACKING & SEATING



TYLIN INTERNATIONAL	USER NAME	DESIGNED - JTP	REVISED - 10/18/2013	STATE OF ILLINOIS DEPARTMENT OF TRANSPORTATION	STUENKEL ROAD AT I-57 RIDGELAND AVENUE TO CENTRAL AVENUE STUENKEL ROAD REMOVAL PLAN	F.A. RTE.	SECTION	COUNTY	TOTAL SHEETS	SHEET NO.
	PLT SCALE	DRAWN - JTP	REVISED			57	99-148-R1	WILL	679	59
	PLT DATE	CHECKED - JPM	REVISED			CONTRACT NO. 60L69				
DATE 05/10/2013				SCALE: 1" = 50'		SHEET 1 OF 14 SHEETS		STA. 15982+00 TO STA. 16010+00		ILLINOIS FED. AID PROJECT

P:\6826120-57 - Stuenkel\Road\NC\_3\to\change\NC\_3\_Stuenkel\_RI.M01.dgn

5/27/13 RW