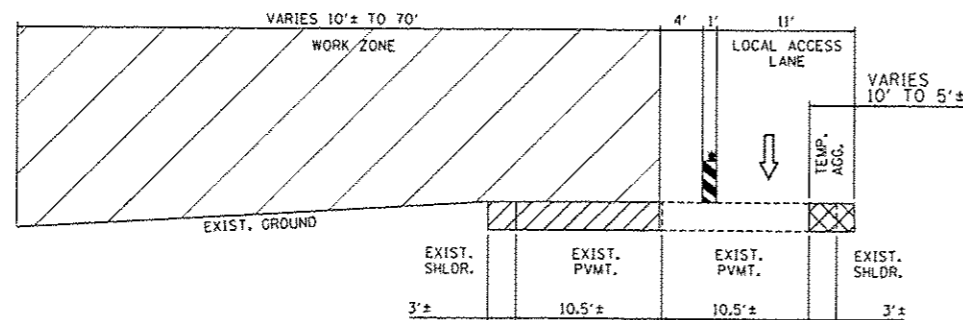
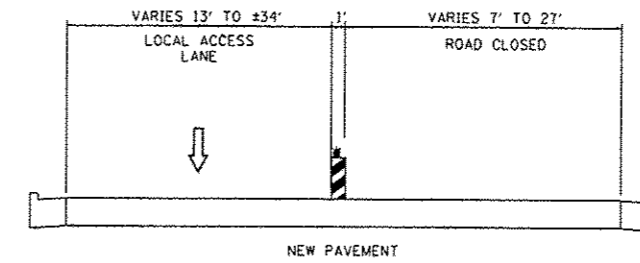


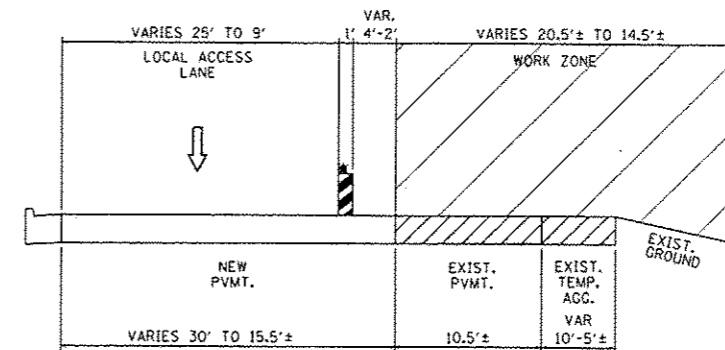
**A-A**  
**STAGE 1 - STUENKEL ROAD**  
 STA. 16002+00 TO STA. 16055+75  
 STA. 16056+69 TO STA. 16070+97



**B-B**  
**STAGE 1 - RIDGELAND AVENUE**  
 STA. 704+50 TO STA. 708+12



**C-C**  
**STAGE 1A - RIDGELAND AVENUE**  
 STA. 691+75 TO STA. 699+00



**D-D**  
**STAGE 1A - RIDGELAND AVENUE**  
 STA. 702+83 TO STA. 708+12

- NOTE 1 - PAVEMENT MARKING TAPE, TYPE III 4" LINE (WHITE)
- NOTE 2 - PAVEMENT MARKING TAPE, TYPE III 4" LINE (YELLOW)
- NOTE 3 - PAVEMENT MARKING TAPE, TYPE III 5" SKIP DASH 10' - 30' (WHITE)
- NOTE 4 - TEMPORARY PAVEMENT MARKING, LINE 6" (WHITE)
- NOTE 5 - TEMPORARY PAVEMENT MARKING, LINE 6" (YELLOW)

**LEGEND:**

- TRAFFIC MOVEMENT
- DRUM WITH MONO-DIRECTIONAL STEADY BURNING LIGHT
- VERTICAL PANEL (POST MOUNTED)
- VERTICAL BARRICADE WITH BI-DIRECTIONAL STEADY BURNING LIGHT ON TLTW SECTIONS AND MONO-DIRECTIONAL STEADY BURNING LIGHT ON ONE WAY AND MULTI-LANE SEGMENTS. 50 FOOT C-C IN TANGENT SECTIONS, 20 FOOT C-C IN TAPERS.
- PAVEMENT MARKING TAPE, TYPE III (SEE PLANS FOR LINE COLOR)
- PAVEMENT REMOVAL / WORK ZONE AREA
- TEMPORARY PAVEMENT / TEMPORARY AGGREGATE
- TEMPORARY CONCRETE BARRIER (WITH REFLECTORS ON TOP AND SIDE FACING TRAFFIC)

<b>TYLIN INTERNATIONAL</b>	USER NAME	DESIGNED - JDF	REVISED - 10/18/2013	<b>STATE OF ILLINOIS DEPARTMENT OF TRANSPORTATION</b>	<b>STUENKEL ROAD AT I-57 RIDGELAND AVENUE TO CENTRAL AVENUE MOT TYPICAL SECTIONS - STUENKEL &amp; RIDGELAND STAGES 1 &amp; 1A</b>		F.A.I. RTE.	SECTION	COUNTY	TOTAL SHEETS	SHEET NO.
	PROJECT SCALE	DRAWN - JDF	REVISED - 12/04/2013				57	99-IHB-R1	WILL	679	100
	DATE	CHECKED - JPM	REVISED				CONTRACT NO. 60L69				
	DATE	DATE - 05/10/2013	REVISED				ILLINOIS FED. AID PROJECT				
SCALE: N.T.S.					SHEET 1 OF 5 SHEETS		STA. TO STA.				