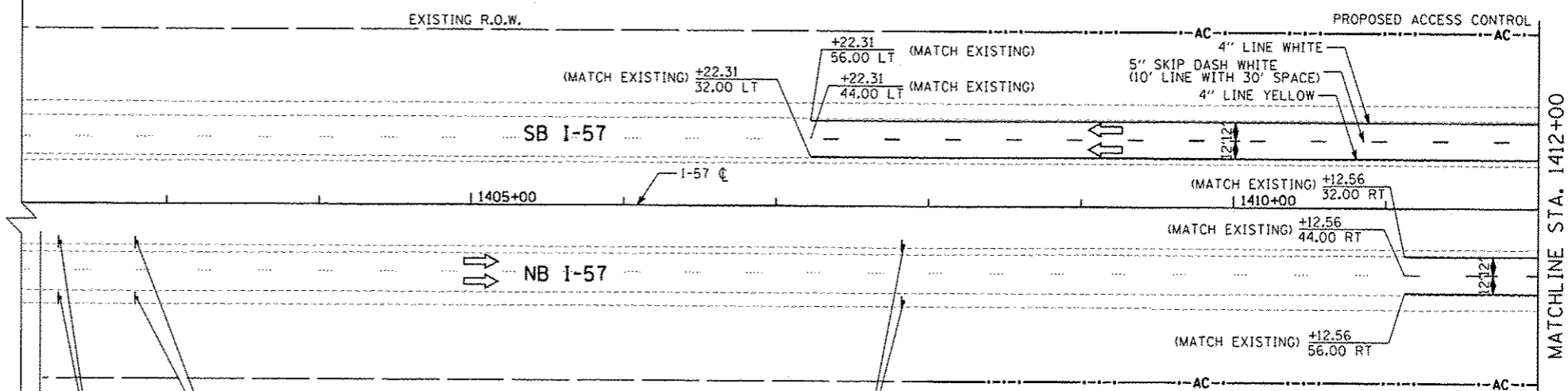


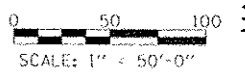
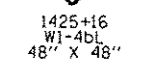
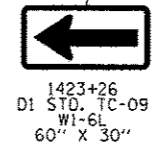
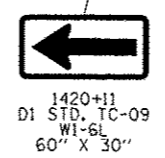
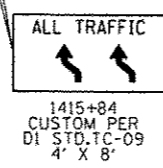
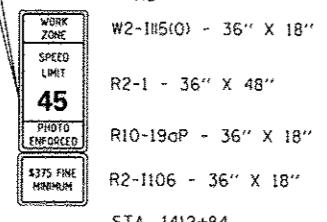
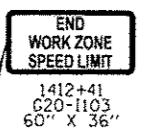
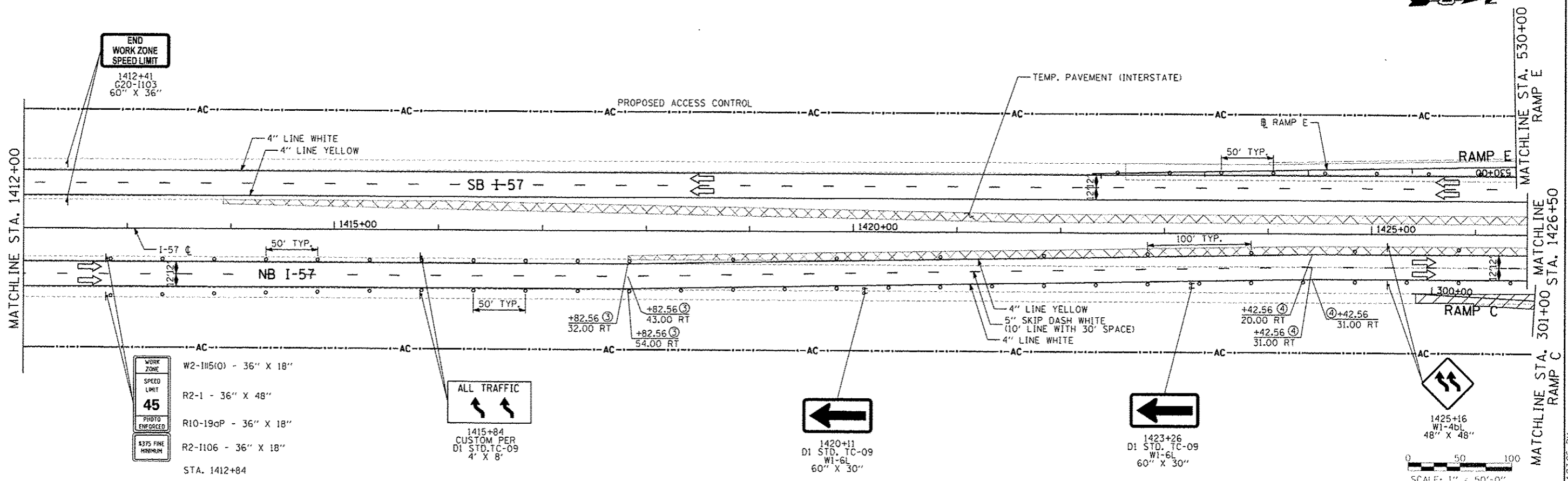
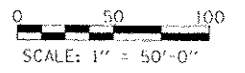
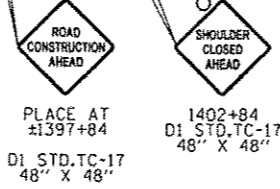
LEGEND:

- ↑ TRAFFIC MOVEMENT
- TEMPORARY CONCRETE BARRIER
- ⚡ TYPE III BARRICADE WITH FLASHING LIGHTS
- PAVEMENT MARKING TAPE, TYPE III (SEE PLANS FOR LINE COLOR)
- DRUM WITH STEADY BURN MONODIRECTIONAL LIGHT
- ↓ VERTICAL PANEL (POST MOUNTED)
- IMPACT ATTENUATORS, TEMPORARY (NON-REDIRECTIVE), TEST LEVEL 3
- ▨ WORK ZONE AREA
- ▩ TEMPORARY PAVEMENT

- ① BEGIN REVERSE CURVE OR WEAVE/ LANE WIDENING
- ② END REVERSE CURVE OR WEAVE/ LANE WIDENING
- ③ BEGIN REVERSE CURVE OR WEAVE/ LANE NARROWING
- ④ END REVERSE CURVE OR WEAVE/ LANE NARROWING
- ⑤ BEGIN GLARE SCREENS ON BARRIER
- ⑥ END GLARE SCREENS ON BARRIER



SEE ADVANCED SIGNING
DETAIL SHEET



TYLIN INTERNATIONAL USER NAME: _____ PLOT SCALE: _____ PLOT DATE: _____	DESIGNED - JTP DRAWN - JTP CHECKED - JPM DATE - 05/10/2013	REVISED - 10/18/2013 REVISED - _____ REVISED - _____ REVISED - _____	STATE OF ILLINOIS DEPARTMENT OF TRANSPORTATION	STUENKEL ROAD AT I-57 RIDGELAND AVENUE TO CENTRAL AVENUE MAINTENANCE OF TRAFFIC PLAN - I-57 STAGE 2		F.A. RTE. 57 SECTION 99-1HB-R1 COUNTY WILL TOTAL SHEETS 679 SHEET NO. 140E CONTRACT NO. 60L69
	SCALE: 1" = 50' SHEET 1 OF 6 SHEETS STA. 1402+00 TO STA. 1426+50			ILLINOIS FED. AID PROJECT		
	I:\68261201_57_0_StuenkelRoadNC_3\Interchange\NC3_Stuenkel_M01_572_1.dgn			4-23-05 PW		