









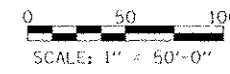


EROSION CONTROL LEGEND:

-  MULCH, METHOD 2
-  MULCH, METHOD 4
-  EROSION CONTROL BLANKET (MODIFIED)
TEMPORARY EROSION CONTROL SEEDING
-  PERIMETER EROSION BARRIER
-  TEMPORARY DITCH CHECK
-  PIPE CULVERT OUTLET
-  "PROTECTED WETLAND-NO INTRUSION"
(FURNISHED BY IDOT RESIDENT ENGINEER)
-  INLET FILTERS
-  SEDIMENTATION BASIN
-  - xxx - xxx - TEMPORARY FENCE



TYLIN INTERNATIONAL	USER NAME	DESIGNED - PP	REVISED	STATE OF ILLINOIS DEPARTMENT OF TRANSPORTATION	STUENKEL ROAD AT I-57 RIDGELAND AVENUE TO CENTRAL AVENUE RIDGELAND AVENUE EROSION CONTROL PLAN	P.A. RTE.	SECTION	COUNTY	TOTAL SHEETS	SHEET NO.
	PL. OF SCALE	DRAWN - DPS	REVISED			57	99-1HB-RI	WILL	679	152
	PL. OF DATE	CHECKED - JPM	REVISED		SCALE: 1" = 50'	SHEET 5 OF 12 SHEETS STA. 690+50 TO STA. 711+00		CONTRACT NO. 60L69 ILLINOIS FED. AID PROJECT		
		DATE - 05/10/2013	REVISED							

P:\N66261201_57 @ Stuenkel Road\N66261201_57\Stuenkel Road\N66261201_57.dgn