



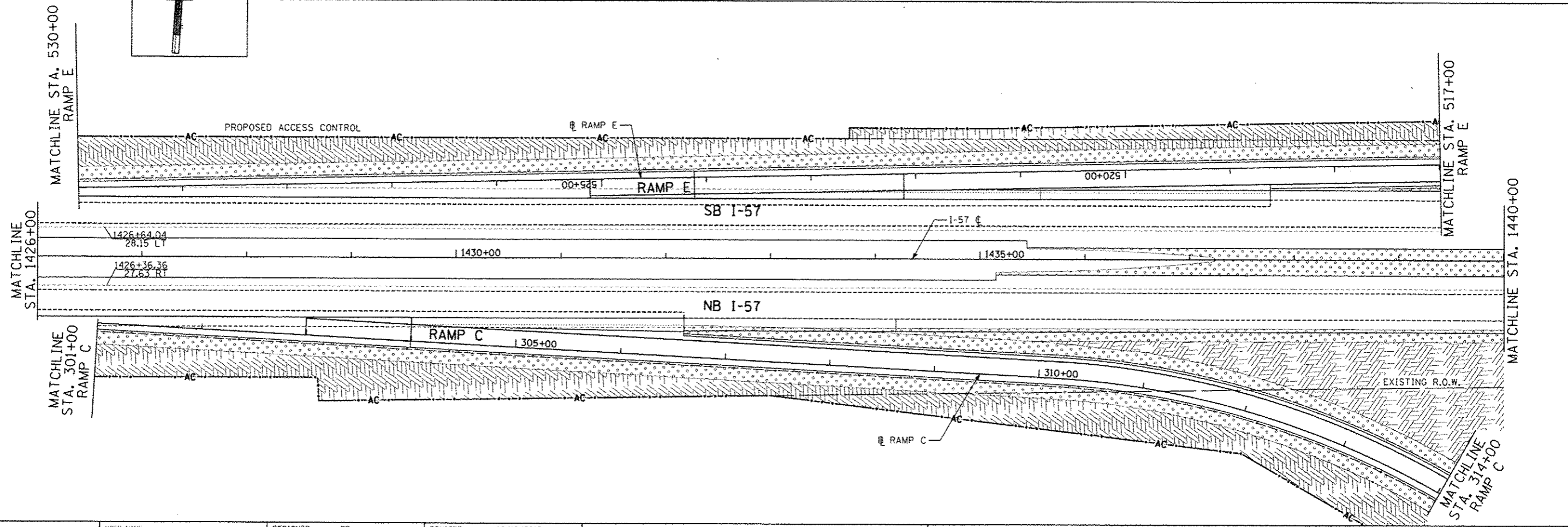
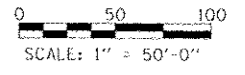
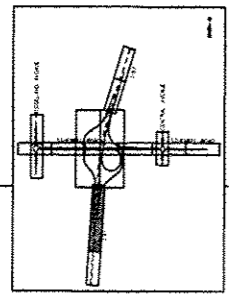


- LANDSCAPING LEGEND:**
-  SEEDING, CLASS 2A
NITROGEN, PHOSPHORUS, AND POTASSIUM
FERTILIZER NUTRIENTS
TOPSOIL EXCAVATION AND PLACEMENT, 12"
 -  SEEDING, CLASS 4 (MOD) AND CLASS 5 (MOD)
TOPSOIL EXCAVATION AND PLACEMENT, 12"
 -  SEEDING, CLASS 4B (MOD.)
TOPSOIL EXCAVATION AND PLACEMENT, 12"
 -  PERENNIAL PLANTS
WETLAND EMERGENT TYPE, 2 X 4 PLUG
TOPSOIL EXCAVATION AND PLACEMENT, 12"



TYLIN INTERNATIONAL <small>1560261201 57 9 Stuenkel IN load NC 30 to v a change NC 3 Stuenkel 1 N027.dgn</small>	USER NAME : _____	DESIGNED : PP	REVISED : 10/18/2013	STATE OF ILLINOIS DEPARTMENT OF TRANSPORTATION	STUENKEL ROAD AT I-57 RIDGELAND AVENUE TO CENTRAL AVENUE RAMP C, RAMP E, AND I-57 LANDSCAPING PLAN		F.A. RTE. : 57	SECTION : 99-1HB-RI	COUNTY : WILL	TOTAL SHEETS : 679	SHEET NO. : 166
	PLOT SCALE : _____	CHECKED : JPM	REVISED : _____				CONTRACT NO. 60L69				
	PLOT DATE : _____	DATE : 05/10/2013	REVISED : _____				ILLINOIS FED. AID PROJECT				
							SCALE: 1" = 50' SHEET 7 OF 12 SHEETS STA. 1412+00 TO STA. 1440+00				