



SEE STUENKEL RD LANDSCAPING PLANS

**LANDSCAPING LEGEND:**




SEEDING, CLASS 2A  
NITROGEN, PHOSPHORUS, AND POTASSIUM  
FERTILIZER NUTRIENTS  
TOPSOIL EXCAVATION AND PLACEMENT, 12"



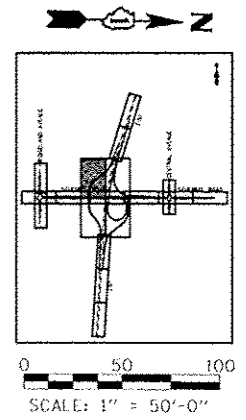
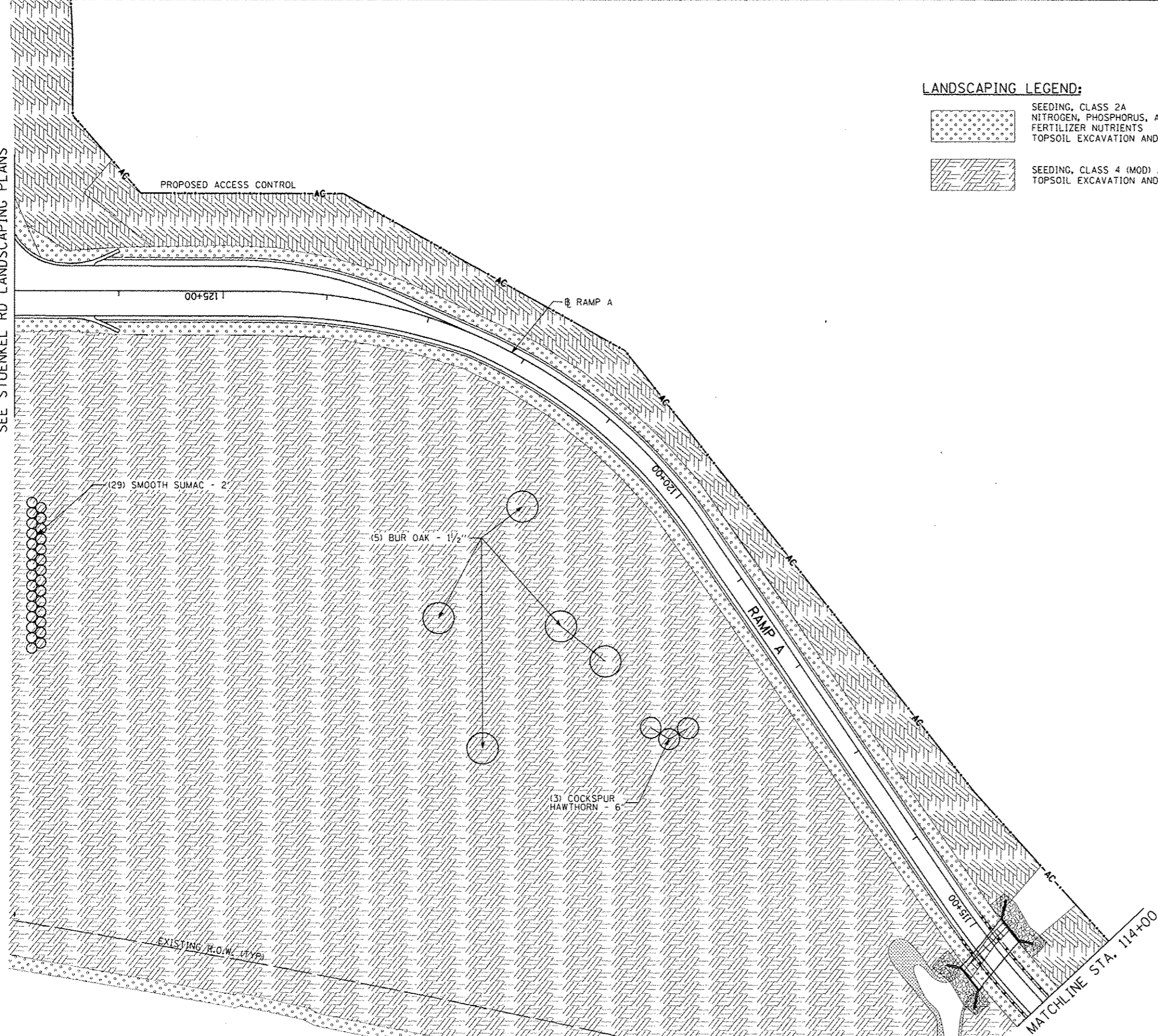
SEEDING, CLASS 4B (MOD.)  
TOPSOIL EXCAVATION AND PLACEMENT, 12"



SEEDING, CLASS 4 (MOD) AND CLASS 5 (MOD)  
TOPSOIL EXCAVATION AND PLACEMENT, 12"



PERENNIAL PLANTS  
WETLAND EMERGENT TYPE, 2 X 4 PLUG  
TOPSOIL EXCAVATION AND PLACEMENT, 12"



<b>TYLIN INTERNATIONAL</b>	USER NAME	DESIGNED - PP	REVISED
	PL. OF SCALE	DRAWN - DPS	REVISED
	PL. OF DATE	CHECKED - JPM	REVISED
		DATE - 05/10/2013	REVISED

**STATE OF ILLINOIS  
DEPARTMENT OF TRANSPORTATION**

**STUENKEL ROAD AT I-57 RIDGELAND AVENUE TO CENTRAL AVENUE  
RAMP A LANDSCAPING PLAN**

SCALE: 1" = 50' SHEET 10 OF 12 SHEETS STA. 114+00 TO STA. 127+00

F.A.I. RTE. 57	SECTION 99-1HB-RI	COUNTY WILL	TOTAL SHEETS 679	SHEET NO. 169
			CONTRACT NO. 60L69	
ILLINOIS FED. AID PROJECT				

P:\68261\21-57-2 Stuenkel\Drawings\31starchang\31 Stuenkel\_L16910.dgn