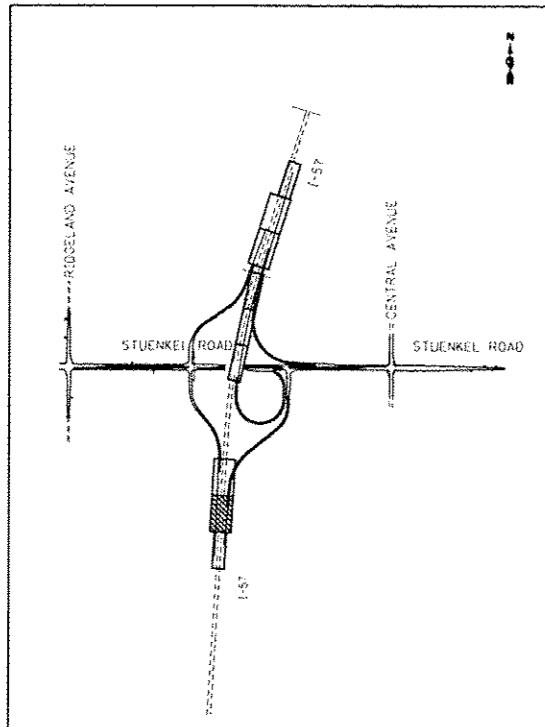
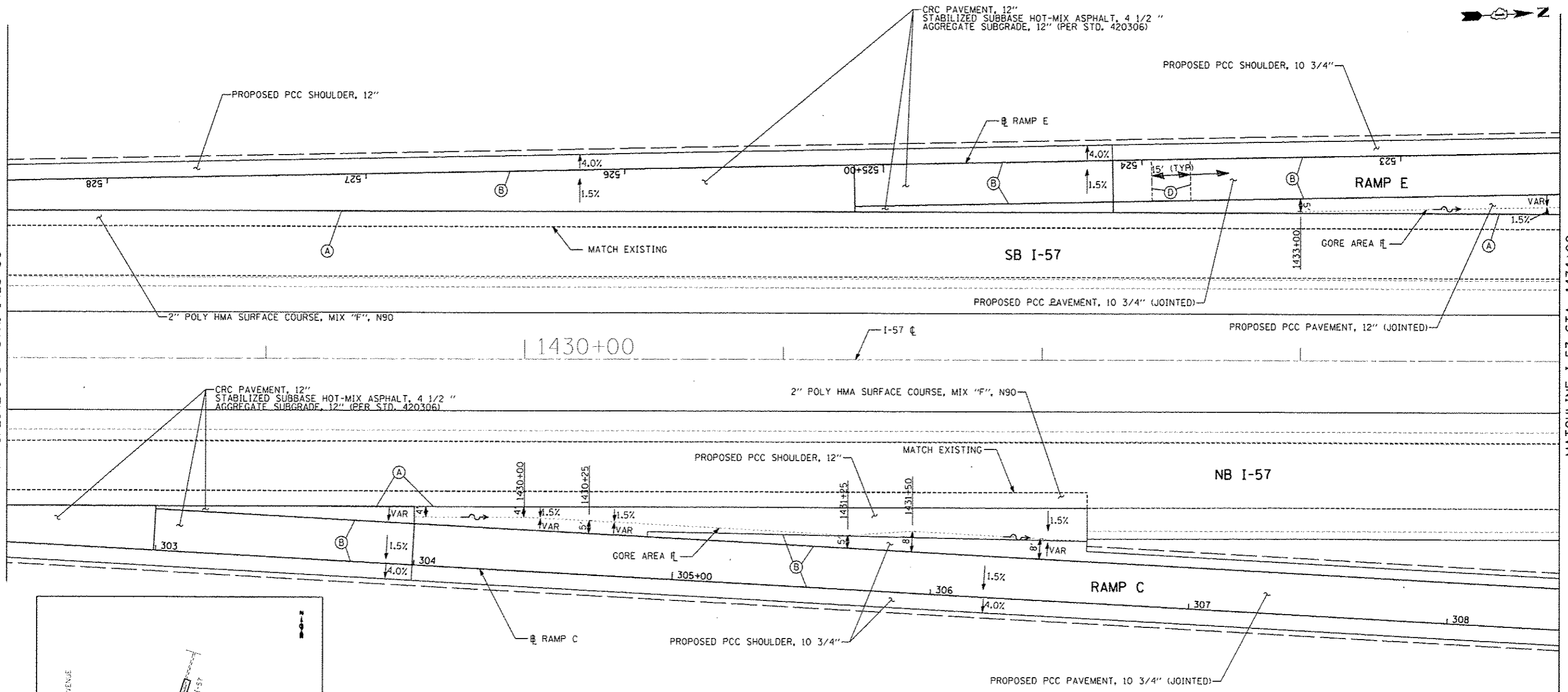
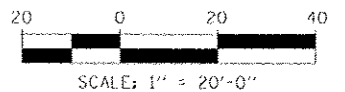


MATCHLINE I-57 STA. 1428+00

MATCHLINE I-57 STA. 1434+00



*SEE PAVEMENT JOINTING AND ELEVATION PLAN SHEET 1 OF 9 FOR NOTES AND LEGEND.



TYLIN INTERNATIONAL

USER NAME
 PLOT SCALE
 PLOT DATE

DESIGNED JDU
 DRAWN JDU
 CHECKED
 DATE 05/10/2013

REVISED 10/18/2013
 REVISED
 REVISED

STATE OF ILLINOIS
DEPARTMENT OF TRANSPORTATION

STUENKEL ROAD AT I-57 RIDGELAND AVENUE TO CENTRAL AVENUE
RAMP PAVEMENT JOINTING AND ELEVATION PLANS

SCALE: 1" = 20' SHEET 2 OF 9 SHEETS STA. 1428+00 TO STA. 1434+00

F.A.I. RTE. 57	SECTION 99-IHB-R1	COUNTY WILL	TOTAL SHEETS 679	SHEET NO. 255
CONTRACT NO. 60L69			ILLINOIS FED. AID PROJECT	