
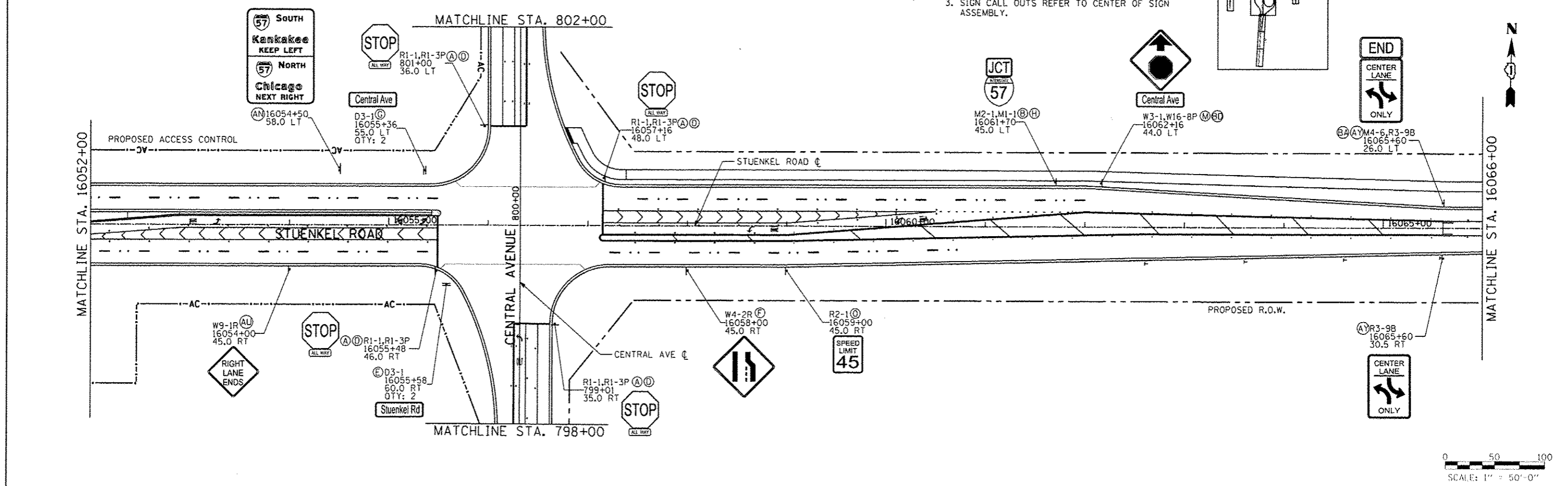
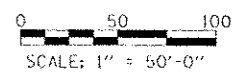


- NOTES:**
- ⊗ FOR PROPOSED SIGN LEGEND SEE "SIGNING PLAN DETAILS"
 - ⊢ DELINEATORS (SPACING PER IDOT STANDARD 635001)
 - SIGN CALL OUTS REFER TO CENTER OF SIGN ASSEMBLY.



TYLIN INTERNATIONAL USER NAME PLOT SCALE PLOT DATE	DESIGNED	KJS	REVISED	06/21/2013	STATE OF ILLINOIS DEPARTMENT OF TRANSPORTATION	STUENKEL ROAD AT I-57 RIDGELAND AVENUE TO CENTRAL AVENUE SIGNING PLAN - STUENKEL ROAD			F.A. RTE.	SECTION	COUNTY	TOTAL SHEETS	SHEET NO.
	DRAWN	KJS	REVISED	10/18/2013					57	99-1HB-R1	WILL	679	282
	CHECKED	JPM	REVISED						CONTRACT NO. 60L69				
	DATE	05/10/2013	REVISED						ILLINOIS FED. AID PROJECT				
SCALE: 1" = 50' SHEET 3 OF 16 SHEETS STA. 16038+00 TO STA. 16066+00													

PNR026120-57-0-StuenkelRoadAC-3-InterchangeAC3-Stuenkel-SUN03.dgn