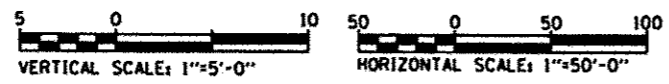
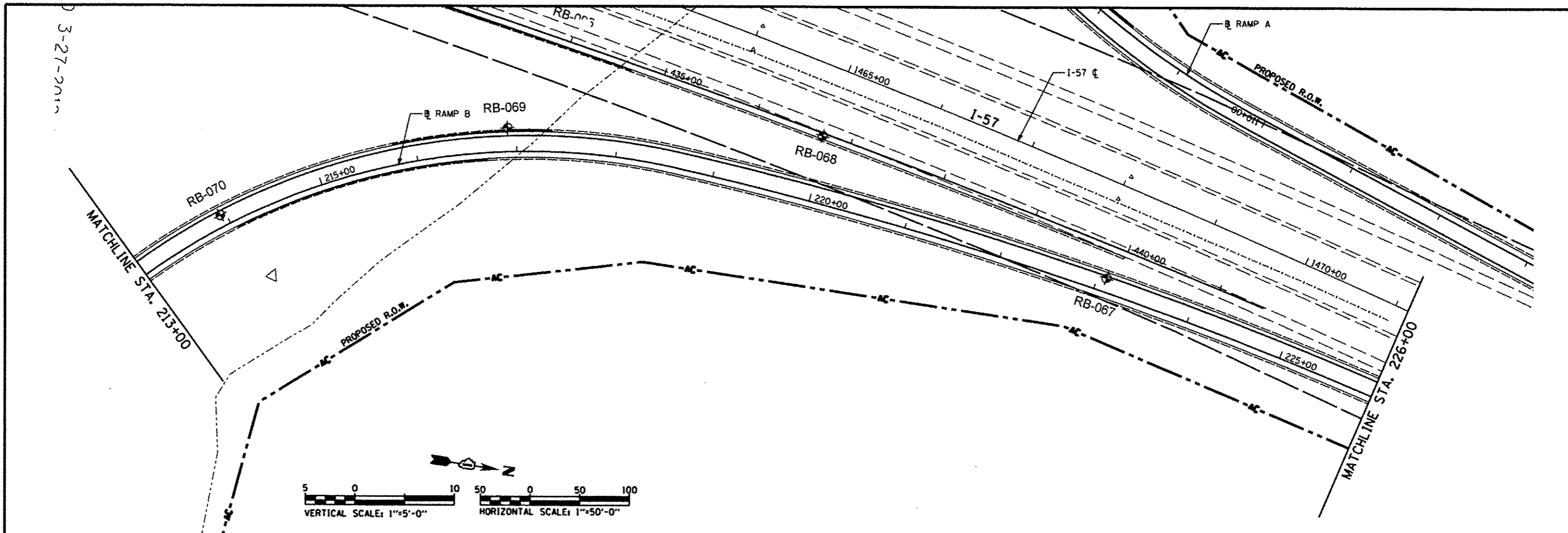
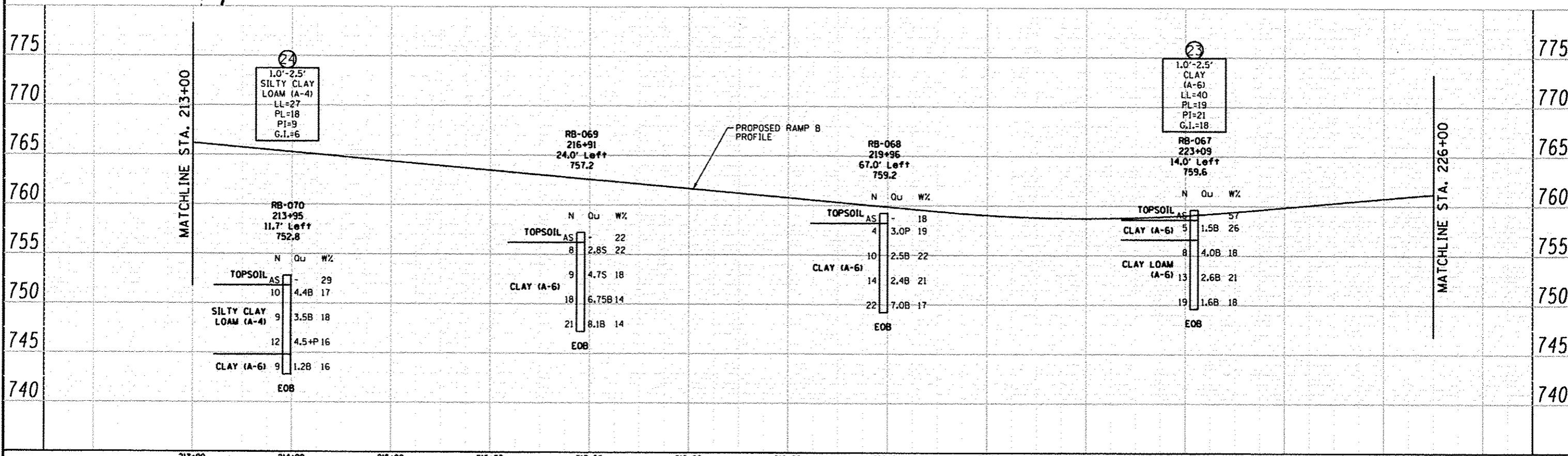


3-27-2012

PLAN	DATE
BY	
CHECKED	
APPROVED	
NO. OF SHEETS	
NO. OF SHEETS CHECKED	
NO. OF SHEETS NOT CHECKED	
NO. OF SHEETS NOT CHECKED	



PROFILE	DATE
BY	
CHECKED	
APPROVED	
NO. OF SHEETS	
NO. OF SHEETS CHECKED	
NO. OF SHEETS NOT CHECKED	
NO. OF SHEETS NOT CHECKED	



Geo Services, Inc. Geotechnical, Environmental & Civil Engineering 805 Anderson Court, Suite 204 Naperville, Illinois 60565 630-355-2934	USER NAME	DESIGNED - RWC	REVISIONS	STATE OF ILLINOIS DEPARTMENT OF TRANSPORTATION	RAMP B SOIL BORING PLAN AND PROFILE	F.A. RTE.	SECTION	COUNTY	TOTAL SHEETS	SHEET NO.
	PLOT SCALE	CHECKED - AJP	REVISIONS			COOK	679	627		
	PLOT DATE	DATE - 8/16/2012	REVISIONS			CONTRACT NO.				
						SCALE: 1/8" = 1'-0" HORIZONTAL, 1/4" = 1'-0" VERTICAL				
STA. 213+00 TO STA. 226+00						SHEET NO. 2 OF 4 SHEETS				