





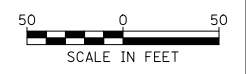
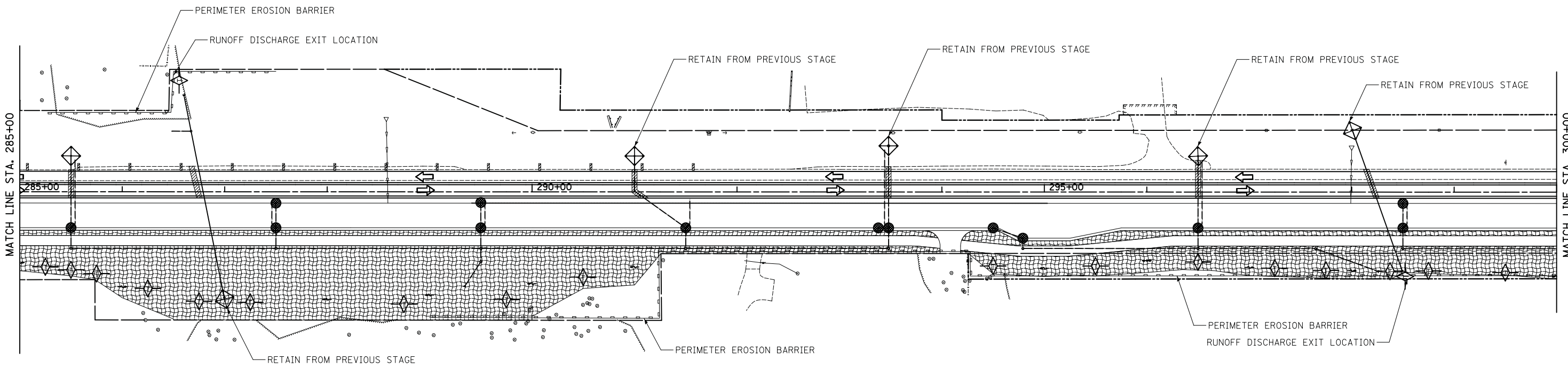
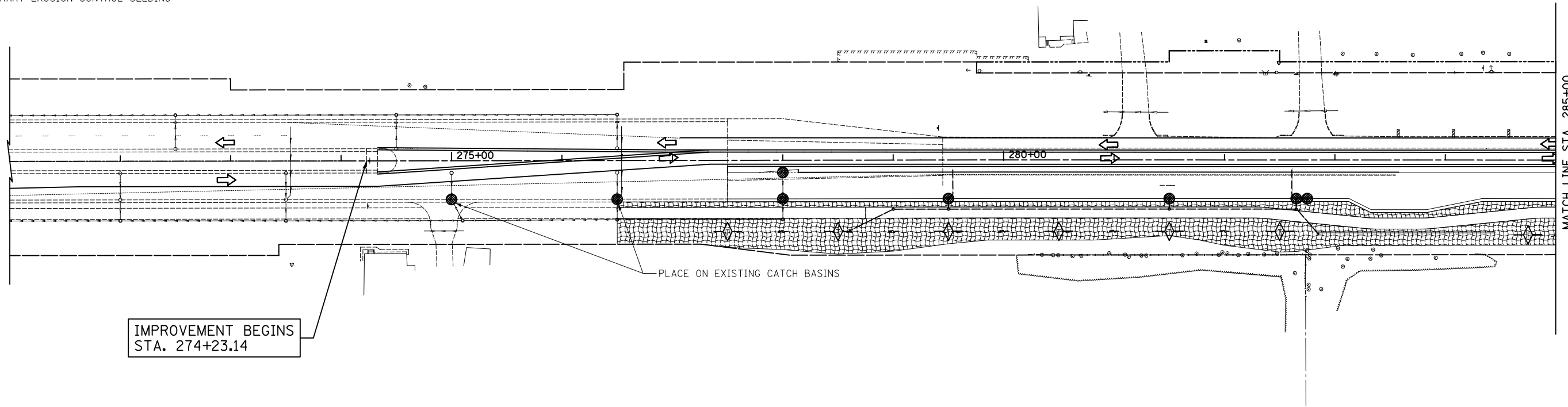


- LEGEND**
-  TEMPORARY PAVEMENT
 -  EROSION CONTROL BLANKET AND TEMPORARY EROSION CONTROL SEEDING
 -  MULCH, METHOD 2 AND TEMPORARY EROSION CONTROL SEEDING

-  PERIMETER EROSION BARRIER PLACED AROUND OPEN GRATE STRUCTURE AND END SECTION IN ACCORDANCE WITH 280001-05
-  INLET FILTERS
-  TEMPORARY DITCH CHECKS



ILLINOIS ROUTE 31

FILE NAME = ... \2278NG.ERO.S1.01.dgn	USER NAME = kwh	DESIGNED - KWH	REVISED -	STATE OF ILLINOIS DEPARTMENT OF TRANSPORTATION	EROSION AND SEDIMENT CONTROL - STAGE 1A & B	F.A.P. RTE. 3887	SECTION 18W&RS-5 (12)	COUNTY MCHENRY	TOTAL SHEETS 151	SHEET NO. 50	
PLOT SCALE = 50.0000' / in.						SCALE: 1" = 50' SHEET NO. 3 OF 6 SHEETS STA. 274+23.14 TO STA. 300+00					
PLOT DATE = 12/17/2013						CONTRACT NO. 60V72					
DRAWN - PML CHECKED - GAB DATE - 12/17/2013						FED. ROAD DIST. NO. 1 ILLINOIS FED. AID PROJECT					