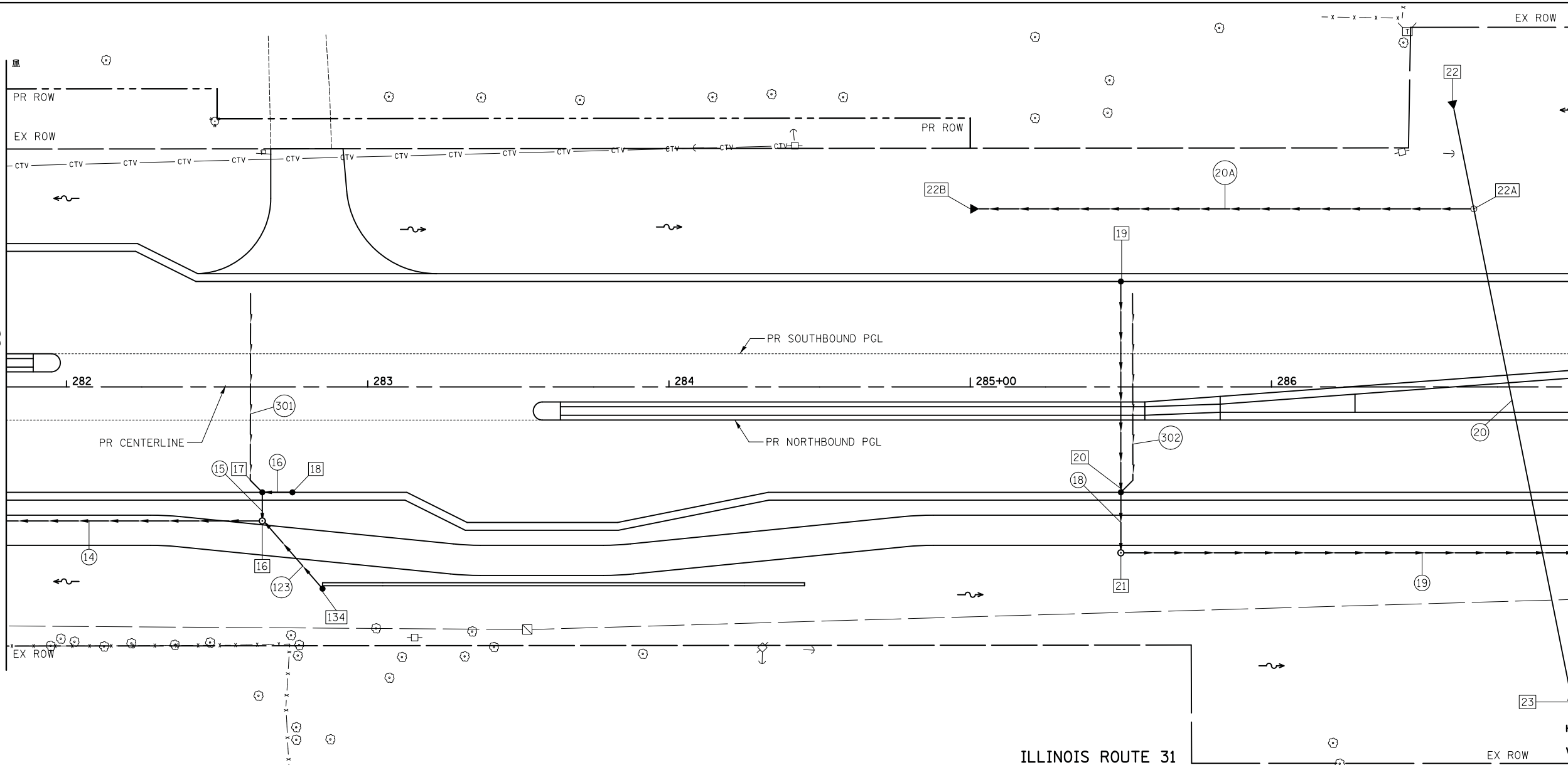


PLAN	SURVEYED	BY	DATE
	PLOTTED		
	GRADES CHECKED		
	STRUCTURE NOTATIONS CHECKED		
	NOTE BOOK NO.		
	CADD FILE NAME		

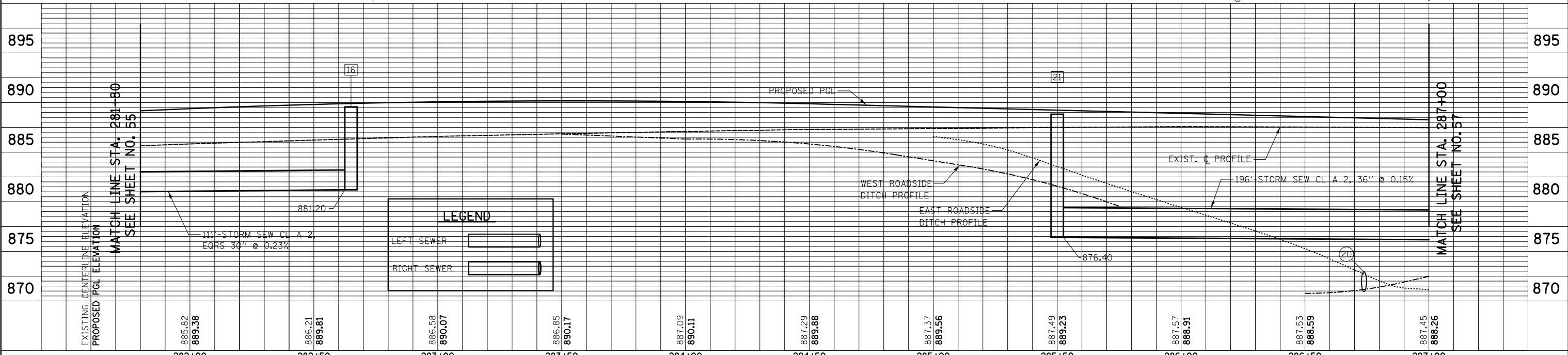
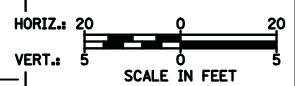
PROFILE	SURVEYED	BY	DATE
	PLOTTED		
	GRADES CHECKED		
	STRUCTURE NOTATIONS CHECKED		
	NOTE BOOK NO.		
	CADD FILE NAME		

MATCH LINE STA. 281+80
SEE SHEET NO. 55



MATCH LINE STA. 287+00
SEE SHEET NO. 57

ILLINOIS ROUTE 31



MATCH LINE STA. 281+80
SEE SHEET NO. 55

MATCH LINE STA. 287+00
SEE SHEET NO. 57

LEGEND	
LEFT SEWER	
RIGHT SEWER	

FILE NAME = ...\\2278NG.D&U.03.dgn	USER NAME = kwh	DESIGNED - KWH	REVISED -	STATE OF ILLINOIS DEPARTMENT OF TRANSPORTATION	DRAINAGE AND UTILITY PLAN	F.A.U. R.E. 3887	SECTION 18W&RS-5 (12)	COUNTY McHENRY	TOTAL SHEETS 151	SHEET NO. 56	
PLOT SCALE = 20.0000' / in.	CHECKED - GAB	REVISOR -	SCALE: 1" = 20'			SHEET NO. 3 OF 13 SHEETS	STA. 281+80 TO STA. 287+00	CONTRACT NO. 60V72		FED. ROAD DIST. NO. 1 ILLINOIS	FED. AID PROJECT
PLOT DATE = 12/19/2013	DATE - 12/17/2013	REVISOR -									