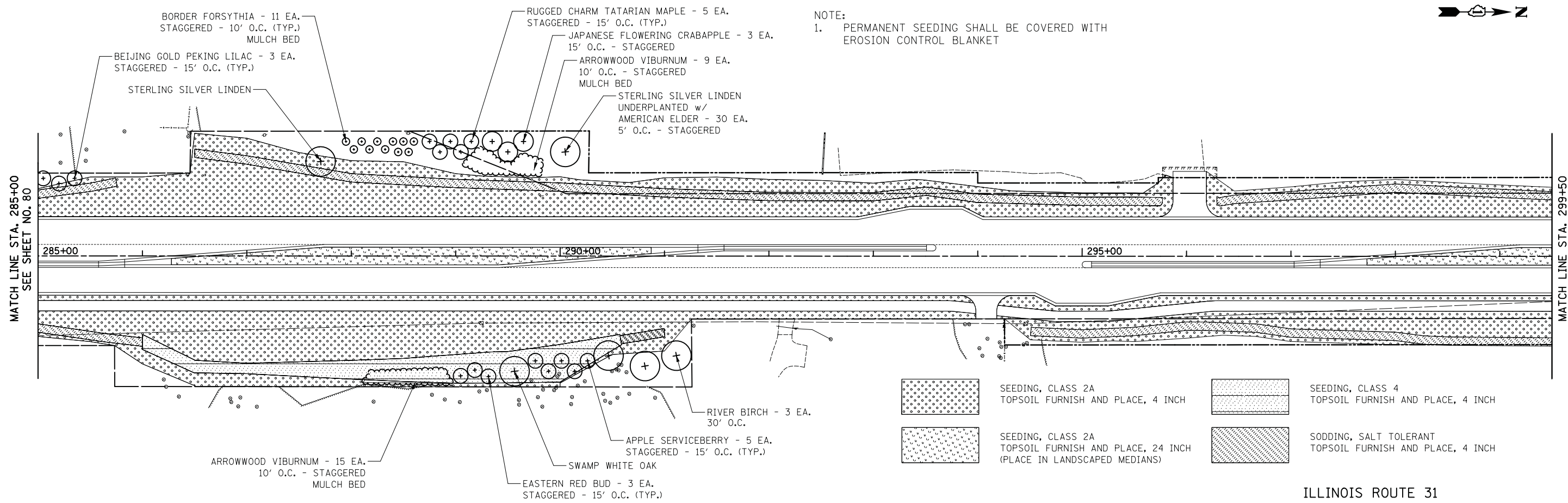


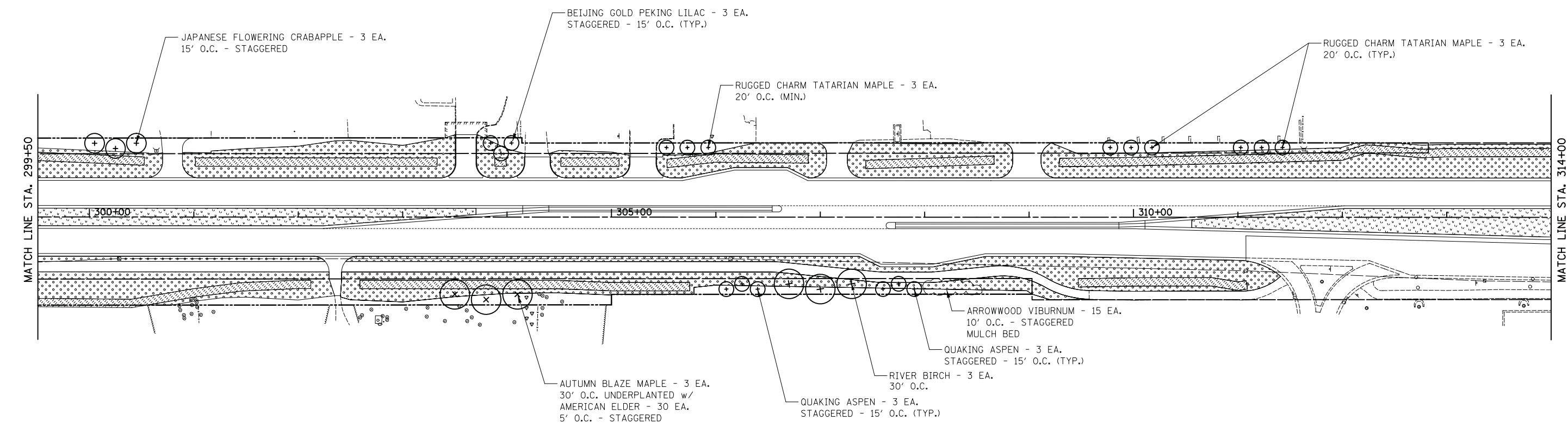


NOTE:

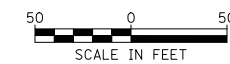
- 1. PERMANENT SEEDING SHALL BE COVERED WITH EROSION CONTROL BLANKET



ILLINOIS ROUTE 31



ILLINOIS ROUTE 31



FILE NAME = ... \2278NG.LSC_02.dgn	USER NAME = kwh	DESIGNED - KWH	REVISED -
		DRAWN - PML	REVISED -
	PLOT SCALE = 50.0000' / in.	CHECKED - GAB	REVISED -
	PLOT DATE = 12/17/2013	DATE - 12/17/2013	REVISED -

**STATE OF ILLINOIS
DEPARTMENT OF TRANSPORTATION**

LANDSCAPING PLAN

SCALE: 1" = 50' SHEET NO. 2 OF 3 SHEETS STA. 285+00 TO STA. 313+00

F.A.P. RTE.	SECTION	COUNTY	TOTAL SHEETS	SHEET NO.
3887	18W&RS-5 (12)	MCHENRY	151	81
FED. ROAD DIST. NO. 1 ILLINOIS FED. AID PROJECT			CONTRACT NO. 60V72	