




LEGEND

-  DETECTABLE WARNINGS
-  SIDEWALK REMOVAL, REPLACE W/ TOP SOIL & SOD
-  CLASS D PATCH
- TW TOP OF WALK PROPOSED ELEVATION

IL. ROUTE 176

REF: BM ELEV. 917.47
 "X" CUT IN WEST BOLT OF FIRE HYDRANT IN SOUTH WEST CORNER OF IL 176 AND HICKORY DR.

FILE NAME =	USER NAME = PencePL	DESIGNED -	REVISD - PLP 01/16/2014	STATE OF ILLINOIS DEPARTMENT OF TRANSPORTATION	ROADWAY PLAN - IL 176 (US 14 TO IL 31) AT HICKORY DR (NORTH)				F.A. RTÉ.	SECTION	COUNTY	TOTAL SHEETS	SHEET NO.
Default	PLOT SCALE = 10.0000' / in.	DRAWN -	REVISD -						VAR	2013-0581	MCHENRY	58	9
	PLOT DATE = 1/22/2014	CHECKED -	REVISD -		SCALE: 1:5	SHEET	OF	SHEETS	STA.	TO	STA.	ILLINOIS FED. AID PROJECT	
		DATE -	REVISD -		CONTRACT NO. 60X36								